Filing at a Glance

Company:	North Carolina Rate Bureau
Product Name:	Dwelling Rate Level
State:	North Carolina
TOI:	01.0 Property
Sub-TOI:	01.0002 Personal Property (Fire and Allied Lines)
Filing Type:	Other
Date Submitted:	11/30/2016
SERFF Tr Num:	NCRI-130822384
SERFF Status:	Submitted to State
State Tr Num:	
State Status:	
Co Tr Num:	NCRI-130822384
Effective Date Requested (New):	07/01/2017
Effective Date Requested (Renewal):	07/01/2016
Author(s):	Rebecca Williams, Karen Ott, Tim Lucas, Keri Johnson, Joanna Biliouris
Reviewer(s):	
Disposition Date:	
Disposition Status:	
Effective Date (New):	
Effective Date (Renewal):	

State Filing Description:

State: *North Carolina* **Filing Company:** *North Carolina Rate Bureau*
TOI/Sub-TOI: *01.0 Property/01.0002 Personal Property (Fire and Allied Lines)*
Product Name: *Dwelling Rate Level*
Project Name/Number: */*

General Information

Project Name:
Project Number:
Reference Organization:
Reference Title:
Filing Status Changed: 11/30/2016
State Status Changed:
Created By: Rebecca Williams
Corresponding Filing Tracking Number:
State TOI: 01.0 Property

Status of Filing in Domicile:
Domicile Status Comments:
Reference Number:
Advisory Org. Circular:

Deemer Date:
Submitted By: Rebecca Williams

State Sub-TOI: 01.0002 Personal Property (Fire and Allied Lines)

Filing Description:
Complete filing attached.

Company and Contact

Filing Contact Information

Rebecca Williams, Manager, Data Analysis
2910 Sumner Blvd.
Raleigh, NC 27616

rrw@ncrb.org
919-582-1055 [Phone]

Filing Company Information

North Carolina Rate Bureau
2910 Sumner Blvd.
Raleigh, NC 27616
(919) 582-1056 ext. [Phone]

CoCode:
Group Code:
Group Name:
FEIN Number: 56-1179542

State of Domicile: North Carolina
Company Type: Rate Bureau
State ID Number:

Filing Fees

Fee Required? No
Retaliatory? No
Fee Explanation:

State: North Carolina **Filing Company:** North Carolina Rate Bureau
TOI/Sub-TOI: 01.0 Property/01.0002 Personal Property (Fire and Allied Lines)
Product Name: Dwelling Rate Level
Project Name/Number: /

Supporting Document Schedules

Satisfied - Item:	Dwelling Rate Level
Comments:	See complete dwelling rate level filing, attached.
Attachment(s):	20161130_COMPLETE_DWELLING_Part1.pdf 20161130_COMPLETE_DWELLING_Part2.pdf 20161130_COMPLETE_DWELLING_Part3.pdf 20161130_COMPLETE_DWELLING_Part3A.pdf 20161130_COMPLETE_DWELLING_Part4.pdf
Item Status:	
Status Date:	

NCRB-NCRF-NCIGA

north carolina
RATE BUREAU
REINSURANCE FACILITY
INSURANCE GUARANTY ASSOCIATION

North Carolina Rate Bureau

November 30, 2016

Honorable Wayne Goodwin
Commissioner of Insurance
North Carolina Department of Insurance
P. O. Box 26387
Raleigh, North Carolina 27611

Re: Revision of Dwelling Insurance Rates
and Dwelling Insurance Territory Definitions

Dear Sir:

Enclosed herewith for filing on behalf of all member companies of the North Carolina Rate Bureau are revised premium rates and revised territory definitions for dwelling insurance subject to the jurisdiction of the North Carolina Rate Bureau.

The enclosed memoranda and exhibits set forth and explain the calculations for needed rate level changes that have been capped by territory to produce an overall filed statewide average rate level change of +19.6% for dwelling insurance. The filing shows the revised territory definitions, which are the same as the territory definitions for homeowners insurance. The filing also shows revised rate levels varying by territory within the state based on those revised territory definitions, revised windstorm and hail exclusion credits and revised wind mitigation credits.

The foregoing changes were calculated based on rates currently in force and reflect consideration, duly given, to data for the experience period set forth herein. In preparing this filing, due consideration has been given to the factors specified in G.S. 58-36-10(2).

Information and statistical data required pursuant to G.S. 58-36-15 and 11 NCAC 10.1105 are shown and referenced in Section E. Additionally, the prefiled testimony of (a) Robert J. Curry, Vice President - Insurance Services Office; (b) Brian Donlan, Allstate Insurance Company, Chairman, Property Rating Subcommittee; (c) Elizabeth Henderson, Managing Director – Aon Benfield; (d) Robert C. Fox, Managing Director – Aon Benfield; (e) Dr. James Vander Weide – Financial Strategy Associates; (f) Dr. David Appel, Director - Milliman USA; and (g) Paul Anderson, Director – Milliman USA are submitted herewith. Further, information which is not currently required but which will be required in the future by legislation enacted earlier this year is shown in Exhibit RB-1, Section G.

We propose that the revised rates and territory definitions become effective according to the following rule of application:

> These changes are applicable to all new and renewal policies becoming effective on or after July 1, 2017.

Your approval of these changes is respectfully requested.

Very truly yours,

Raymond F. Evans, Jr. CPCU
General Manager

Enclosures
RFE: dms

NORTH CAROLINA

DWELLING INSURANCE

SECTION A – SUMMARY OF REVISION

NORTH CAROLINA

DWELLING INSURANCE

Rate Level Summary

Coverage	Premium Weight	Indicated Change	Filed Change
Fire	$ 93,002,470	-16.6%	-16.6%
Extended Coverage	$ 190,064,107	48.6%	37.3% (a)
Total	$ 283,066,577	27.2%	19.6%

(a) Selection of filed rate level change for Extended Coverage is a result of capping as shown on pages C-11- C-13.

NORTH CAROLINA

DWELLING INSURANCE

FILED TERRITORY RATE LEVEL CHANGES BY CLASS

New Territory	Current Territory	FIRE Buildings	FIRE Contents	EXTENDED COVERAGE (a) Buildings	EXTENDED COVERAGE (a) Contents
110	7	0.1%	-8.6%	37.5%	38.2%
120	8	-17.8%	-25.0%	39.1%	39.6%
130	48	-18.1%	-25.2%	54.0%	56.6%
140	52	-10.3%	-18.1%	44.4%	46.0%
150	49	-12.5%	-20.1%	4.9%	50.9%
160	52	-1.1%	-9.7%	4.5%	44.7%
170	45	-16.9%	-24.1%	37.2%	93.9%
180	45	-13.4%	-20.9%	75.4%	81.7%
190	45	-14.7%	-22.1%	79.6%	86.3%
200	41	-15.0%	-22.4%	108.6%	119.5%
210	47	-10.1%	-17.9%	73.6%	80.6%
220	34	-12.6%	-19.8%	66.5%	79.6%
220	45	-20.5%	-27.8%	21.4%	-28.2%
230	41	-10.5%	-18.3%	94.3%	104.5%
240	47	-3.8%	-12.2%	55.8%	76.7%
250	47	-14.3%	-21.8%	37.3%	79.9%
260	46	-19.3%	-26.3%	52.3%	134.0%
270	32	-30.5%	-37.3%	23.7%	75.1%
270	53	-12.6%	-18.0%	28.0%	75.1%
280	53	-21.9%	-28.7%	22.3%	88.0%
290	47	-21.0%	-27.9%	15.4%	77.4%
300	44	-6.1%	-14.2%	92.0%	107.5%
310	36	-25.9%	-30.0%	70.4%	110.2%
310	46	-42.9%	-43.3%	6.5%	5.1%
310	57	-20.9%	-30.0%	31.1%	110.2%
310	60	-10.7%	-20.6%	31.1%	5.1%
320	57	-18.6%	-26.2%	32.2%	107.9%
320	60	-8.2%	-16.4%	32.2%	3.9%
330	57	-14.0%	-21.5%	46.6%	115.0%
340	38	-26.4%	-28.0%	60.0%	122.2%
340	39	-21.1%	-32.5%	37.2%	122.2%
340	60	-17.0%	-28.0%	10.8%	11.1%
350	39	-13.2%	-21.7%	45.0%	110.1%
350	60	-8.8%	-16.5%	17.1%	5.0%
360	60	-23.4%	-30.1%	14.4%	75.7%
370	60	-15.7%	-23.0%	17.7%	80.9%
380	60	-21.0%	-27.9%	6.6%	63.8%
390	60	-20.7%	-27.6%	5.8%	62.5%

(a) Selection of filed rate level changes for Extended Coverage is a result of capping as shown on pages C-11 - C-13.

NORTH CAROLINA

DWELLING INSURANCE

SECTION B - MATERIAL TO BE IMPLEMENTED

NORTH CAROLINA
DWELLING INSURANCE
CURRENT AND REVISED TERRITORY BASE RATES

FIRE (A)

New Territory	Current Territory	CURRENT Buildings	CURRENT Contents	REVISED Buildings	REVISED Contents
110	7	17	5	17	5
120	8	19	6	16	5
130	48	42	15	34	11
140	52	35	14	31	11
150	49	37	14	32	11
160	52	35	14	35	13
170	45	55	20	46	15
180	45	55	20	48	16
190	45	55	20	47	16
200	41	80	25	68	19
210	47	48	18	43	15
220	34	50	18	44	14
220	45	55	20	44	14
230	41	80	25	72	20
240	47	48	18	46	16
250	47	48	18	41	14
260	46	61	21	49	15
270	32	44	17	31	11
270	53	35	13	31	11
280	53	35	13	27	9
290	47	48	18	38	13
300	44	51	19	48	16
310	36	47	17	35	12
310	46	61	21	35	12
310	57	44	17	35	12
310	60	39	15	35	12
320	57	44	17	36	13
320	60	39	15	36	13
330	57	44	17	38	13
340	38	44	15	32	11
340	39	41	16	32	11
340	60	39	15	32	11
350	39	41	16	36	13
350	60	39	15	36	13
360	60	39	15	30	10
370	60	39	15	33	12
380	60	39	15	31	11
390	60	39	15	31	11

(A) Base Class is Protection Class 5, Frame Construction; $15,000 Coverage A, $6,000 Coverage C.

NORTH CAROLINA
DWELLING INSURANCE
CURRENT AND REVISED TERRITORY BASE RATES

EXTENDED
COVERAGE (B)

New Territory	Current Territory	CURRENT Buildings	CURRENT Contents	REVISED Buildings	REVISED Contents
110	7	195	27	268	37
120	8	201	28	280	39
130	48	120	16	185	25
140	52	135	17	195	25
150	49	117	15	123	23
160	52	135	17	141	25
170	45	48	5	66	10
180	45	48	5	84	9
190	45	48	5	86	9
200	41	51	6	106	13
210	47	40	3	69	5
220	34	35	2	58	4
220	45	48	5	58	4
230	41	51	6	99	12
240	47	40	3	62	5
250	47	40	3	55	5
260	46	32	2	49	5
270	32	30	2	37	4
270	53	29	2	37	4
280	53	29	2	35	4
290	47	40	3	46	5
300	44	30	3	58	6
310	36	20	1	34	2
310	46	32	2	34	2
310	57	26	1	34	2
310	60	26	2	34	2
320	57	26	1	34	2
320	60	26	2	34	2
330	57	26	1	38	2
340	38	18	1	29	2
340	39	21	1	29	2
340	60	26	2	29	2
350	39	21	1	30	2
350	60	26	2	30	2
360	60	26	2	30	4
370	60	26	2	31	4
380	60	26	2	28	3
390	60	26	2	28	3

(B) Base Class is Form DP-001; $15,000 Coverage A, $6,000 Coverage C.

NORTH CAROLINA

DWELLING INSURANCE

DETERMINATION OF RATES TO BE CHARGED INDIVIDUAL INSUREDS

The filed base rates by territory are shown on pages B-1 and B-2. These are the filed manual rates for the classification carrying a unity differential. The revised rates for the remaining classifications are determined by applying the established classification rate differentials to the base rates by territory.

RULE A3.
WINDSTORM OR HAIL EXCLUSION – TERRITORIES 110, 120, 130, 140, 150 AND 160 ONLY

Formatted: Not Highlight

Territory	Const.*	Building Credit	Contents Credit
110	M	$ 239	$ 31
	F	252	33
120	M	248	33
	F	261	35
130	M	157	21
	F	165	22
140	M	163	20
	F	172	21
150	M	99	19
	F	104	20
160	M	116	21
	F	122	22
* M = Masonry, F = Frame. Masonry Veneer is rated as masonry. Aluminum or plastic siding over frame is rated as frame.			

Table A3.B.2.(R) Windstorm Or Hail Exclusion – Territories 110, 120, 130, 140, 150 AND 160 ONLY

RULE A9.
WINDSTORM MITIGATION PROGRAM

Mitigation Feature	Territory 110	Territory 120	Territory 130	Territory 140	Territory 150	Territory 160
Total Hip Roof	$ 13	$ 13	$ 8	$ 8	$ 5	$ 6
Opening Protection	14	13	8	8	5	6
Total Hip Roof and Opening Protection	27	26	16	16	11	11
IBHS Designation:						
Hurricane Fortified for Safer Living®	44	46	20	30	14	21
Hurricane Fortified for Existing Homes® Bronze Option 1	10	10	7	6	4	4
Hurricane Fortified for Existing Homes® Bronze Option 2	17	17	8	11	5	8
Hurricane Fortified for Existing Homes® Silver Option 1	27	29	11	19	7	13
Hurricane Fortified for Existing Homes® Silver Option 2	32	34	13	22	8	16
Hurricane Fortified for Existing Homes® Gold Option 1	35	36	16	22	11	16
Hurricane Fortified for Existing Homes® Gold Option 2	39	41	18	27	12	19

Table A9.E.#1(R) – Windstorm Loss Mitigation Credit – Coverage A – Dwelling

Mitigation Feature	Territory 110	Territory 120	Territory 130	Territory 140	Territory 150	Territory 160
Total Hip Roof	$ 1	$ 1	$ 2	$ 2	$ 2	$ 2
Opening Protection	1	1	2	2	2	2
Total Hip Roof and Opening Protection	3	3	2	2	2	2
IBHS Designation:						
Hurricane Fortified for Safer Living®	7	7	3	5	3	5
Hurricane Fortified for Existing Homes® Bronze Option 1	1	1	2	2	2	2
Hurricane Fortified for Existing Homes® Bronze Option 2	3	3	2	2	2	2
Hurricane Fortified for Existing Homes® Silver Option 1	4	4	2	3	2	3
Hurricane Fortified for Existing Homes® Silver Option 2	4	6	2	3	2	3
Hurricane Fortified for Existing Homes® Gold Option 1	6	6	2	3	2	3
Hurricane Fortified for Existing Homes® Gold Option 2	6	6	3	3	3	3

Table A9.E.#2(R) – Contents Windstorm Loss Mitigation Credit – Coverage C – Personal Property

NORTH CAROLINA

DWELLING INSURANCE

SECTION C - SUPPORTING MATERIAL

NORTH CAROLINA DWELLING FIRE
CALCULATION OF INDICATED STATEWIDE RATE LEVEL CHANGE

	(1) Adjusted Incurred Losses (a)	(2) Adjusted Incurred Losses Including LAE (b)	(3) Current Cost/Amount Factor (c)	(4) Earned House Years
2009	35,324,067	38,326,613	0.930	577,327
2010	38,950,200	42,260,967	0.943	586,719
2011	35,486,449	38,502,797	0.959	614,324
2012	39,015,415	42,331,725	0.970	633,852
2013	38,022,726	41,254,658	0.961	659,849

	(5) Trended Loss Cost (d) (2) *(3)*CPF/(4)	(6) Average Rating Factor (e)	(7) Trended Base Class Loss Cost	(8) Weights
2009	61.55	3.79	16.24	0.10
2010	67.72	3.860	17.54	0.15
2011	59.93	3.974	15.08	0.20
2012	64.59	4.126	15.65	0.25
2013	59.90	4.165	14.38	0.30

(9)	Weighted Trended Base Loss Cost (f)	15.50
(10)	Credibility (3,072,071 House Years)	1.00
(11)	Fixed Expense per Policy (g)	3.85
(12)	Loss and Fixed Expense, (9) + (11)	19.35
(13)	Expected Loss and Fixed Expense Ratio (h)	0.747
(14)	Net Base Rate per Policy, (12) / (13)	25.91
(15)	Compensation for Assessment Risk per Policy (i)	1.42
(16)	Base Rate Excluding Deviations, (14) + (15)	27.33
(17)	Deviation (j)	0.0395
(18)	Deviation Amount per Policy, (16) / (1.0 - (17)) - (16)	1.12
(19)	Required Base Rate per Policy, (16) + (18)	28.45
(20)	Current Base Rate	34.11
(21)	Indicated Rate Level Change, (19) / (20) - 1	-16.6%

NORTH CAROLINA

DWELLING FIRE INSURANCE

STATEWIDE RATE REVIEW

(a) Incurred losses have been adjusted by the following loss development factors:

Year Ended	Loss Development Factor
12/31/09	1.000
12/31/10	1.000
12/31/11	0.998
12/31/12	0.994
12/31/13	0.969

(b) The trended loss adjustment expenses have been calculated to be 8.5% of the incurred losses for Fire. This factor is developed on page D-26 and D-29.

(c) The development of Current Cost/Amount Factors is shown on page D-18.

(d) The development of the Composite Projection Factor is shown on pages D-19.

(e) The Average Rating Factor is the ratio of average rate at current manual level and average current base rate.

(f) The weighted trended loss cost is the sum of the products, by year, of the trended loss costs and the accident year weights.

(g) The development of fixed expense per policy is shown on page D-29.

(h) The development of the expected loss and fixed expense ratio is shown on page D-25.

(i) Compensation for Assessment Risk is the provision for the potential residual market assessment. (See testimony of D. Appel. and P. Anderson)

(j) The anticipated deviation of 3.95% was selected by the North Carolina Rate Bureau. (See page D-32 and testimony of P. Anderson, R. Curry, and B. Donlan.)

NORTH CAROLINA DWELLING EXTENDED COVERAGE
CALCULATION OF INDICATED STATEWIDE RATE LEVEL CHANGE

	(1) Non-Modeled Adjusted Incurred Losses (a)*	(2) Non-modeled Adjusted Excess Losses (b)	(3) Losses including LAE Adjusted for Excess = [(1)-(2)] * LAE Excess Factor (c) (d)	(4) Current Cost/Amount Factor (e)	(5) Earned House Years
2009	29,636,647	0	34,366,804	0.941	563,782
2010	36,664,863	0	42,516,758	0.957	569,829
2011	108,779,524	52,105,392	65,719,607	0.971	592,004
2012	44,785,711	0	51,933,734	0.979	602,572
2013	37,676,888	0	43,690,308	0.966	616,417

	(6) Trended Loss Cost (3) *(4)*CPF/(5) (f)	(7) Average Rating Factor (g)	(8) Trended Base Loss Cost (6) / (7)	(9) Weights
2009	57.82	6.981	8.28	0.20
2010	71.98	7.020	10.25	0.20
2011	108.66	7.133	15.23	0.20
2012	85.05	7.248	11.73	0.20
2013	69.02	7.337	9.41	0.20

(10)	Weighted Trended Base Loss Cost (h)	10.98
(11)	Credibility (2,944,604 House Years)	1.00
(12)	Modeled Base Class Loss Cost (i)	15.84
(13)	Total Base Class Loss Cost,(10) + (12)	26.82
(14)	Fixed Expense per Policy (j)	4.94
(15)	Loss and Fixed Expense,(12) + (14)	31.76
(16)	Expected Loss and Fixed Expense Ratio (k)	0.762
(17)	Net Base Rate per Policy, (15) / (16)	41.68
(18)	Compensation for Assessment Risk per Policy (l)	1.75
(19)	Net Cost of Reinsurance Per Policy (m)	19.09
(20)	Base Rate Excluding Deviations, (17) + (18) + (19)	62.52
(21)	Deviation (n)	0.011
(22)	Deviation Amount per Policy, (20) / (1.0 - (21)) - (20)	0.70
(23)	Required Base Rate per Policy, (20) + (22)	63.22
(24)	Current Base Rate	42.55
(25)	Indicated Rate Level Change, (23) / (24) - 1	48.6%

* Actual Hurricane losses of $276,569 were removed from 2009, $1,394,573 were removed from 2010, $81,249,620 were removed from 2011, and $2,061,313 were removed from 2012. Extractions by territory are shown pn pages D-33 and D-34.

NORTH CAROLINA

DWELLING EXTENDED COVERAGE INSURANCE

STATEWIDE RATE REVIEW

(a) Incurred losses excluding hurricane have been adjusted by the following loss development factors:

Year Ended	Loss Development Factor
12/31/09	1.001
12/31/10	1.004
12/31/11	1.005
12/31/12	1.009
12/31/13	1.028

(b) Excess losses are calculated on page D-31.

(c) The trended loss adjustment expenses have been calculated to be 9.5% of the non-hurricane incurred losses for Extended Coverage. This factor is developed on pages D-28 and D-29.

(d) The excess factor is calculated on page D-30.

(e) The development of Current Cost/Amount Factors is shown on page D-21.

(f) The development of the Composite Projection Factor is shown on page D-22.

(g) The Average Rating Factor is the ratio of average rate at current manual level and average current base rate.

(h) The weighted trended loss cost is the sum of the products, by year, of the trended loss costs and the accident year weights.

(i) The modeled hurricane base class loss cost is calculated by dividing modeled losses of $80,658,556 by the product of latest year earned house years, average rating factor, current amount factor and premium projection factor. Using the latest year exposures, Aon Benfield developed modeled losses by blending the results of the AIR and RMS hurricane models. The resulting losses are adjusted by Aon Benfield for trend and hurricane specific LAE. They are shown on page D-35.

(j) The development of fixed expense per policy is shown on page D-29.

(k) The development of the expected loss and fixed expense ratio is shown on page D-27.

(l) Compensation for Assessment Risk is the provision for the potential residual market assessment. (See testimony of D. Appel, and P. Anderson)

(m) Net Cost of Reinsurance per Policy is the expense and profit component of the reinsurance premium paid by the primary insurers. (See statewide total on page D-37 and the testimony of D. Appel and R. Fox.)

(n) The anticipated deviation of 1.1% was selected by the North Carolina Rate Bureau. (See page D-32 and the testimony of, P. Anderson, R.Curry, and B.Donlan)

NORTH CAROLINA DWELLING FIRE
CALCULATION OF INDICATED BUILDINGS/CONTENTS CLASS CHANGES

Class	(1) Trended Adjusted Incurred Losses	(2) Five Year House Years	(3) Trended Average Rating Factor	(4) Base Loss Cost (1) / [(2) * (3)]	(5) Credibility
Buildings	200,686,049	2,108,448	5.218	18.24	1.00
Contents	10,202,641	963,623	1.846	5.74	1.00
Total	210,888,690	3,072,071	4.747	14.46	

Class	(6) Credibility Weighted Loss Cost	(7) Indicated Base Loss Cost (a)	(8) Current Base Rate	(9) Expected Loss and Fixed Expense Ratio	(10) Indicated Net Base Rate (b)
Buildings	18.24	19.55	42.76	0.747	32.64
Contents	5.74	6.15	15.19	0.747	10.53
Total	14.46	15.50	34.11	0.747	25.91

Class	(11) Compensation for Assessment Risk Per Policy	(12) Base Rate Excluding Deviations (10) + (11)	(13) Deviation	(14) Deviation Amount (12) / [1.0 - (13)] -(12)	(15) Required Base Rate (12) + (14)
Buildings	1.79	34.43	0.0395	1.42	35.85
Contents	0.63	11.16	0.0395	0.46	11.62
Total	1.42	27.33	0.0395	1.12	

Class	(16) Indicated Base Rate Change (15) / (8) - 1	(17) Indicated Rate Change Balanced to Statewide Level (c)
Buildings	-16.2%	-16.2%
Contents	-23.5%	-23.5%
Total	-16.6%	-16.6%

Note: (a). Column (7) = (6) row / (6) total * Statewide Indication page column (9).
(b). Column (10) = [(7) + (8) * Trended fixed expense ratio] / (9). Trended fixed expense ratio is shown on page D-29.
(c). Column (17) = [1 + (16)] / [1 + (16) total] * (1 + Statewide indicated rate level change) - 1

NORTH CAROLINA DWELLING EXTENDED COVERAGE
CALCULATION OF INDICATED BUILDINGS/CONTENTS CLASS CHANGES

Class	(1) Trended Adjusted Incurred Non-Modeled Losses	(2) Five Year House Years	(3) Trended Average Rating Factor	(4) Base Loss Cost = (1) / [(2) * (3)]	(5) Credibility
Buildings	286,539,692	2,029,701	8.724	16.18	1.00
Contents	4,556,893	914,903	3.541	1.41	1.00
Total	291,096,585	2,944,604	8.389	11.78	

Class	(6) Credibility Weighted Loss Cost	(7) Modeled Base Loss Cost	(8) Total Loss Cost	(9) Indicated Base Loss Cost (a)	(10) Current Base Rate
Buildings	16.18	21.27	37.45	36.36	57.84
Contents	1.41	6.41	7.82	7.59	8.63
Total	11.78	15.85	27.63	26.82	42.55

Class	(11) Expected Loss and Fixed Expense Ratio	(12) Indicated Net Base Rate (b)	(13) Compensation for Assessment Risk Per Policy	(14) Net Cost of Reinsurance Per Policy	(15) Base Rate Excluding Deviations (12)+(13)+(14)
Buildings	0.762	56.52	2.37	25.62	84.51
Contents	0.762	11.27	0.35	7.74	19.36
Total	0.762	41.67	1.75	19.09	62.51

Class	(16) Deviation	(17) Deviation Amount (15) / [1.0 - (16)] -(15)	(18) Required Base Rate (15) + (17)	(19) Indicated Base Rate Change (18) / (10) - 1	(20) Indicated Rate Change Balanced to Statewide Level (c)
Buildings	0.011	0.94	85.45	47.7%	46.5%
Contents	0.011	0.22	19.58	126.9%	125.1%
Total	0.011	0.70		49.8%	48.6%

Note: (a). Column (9) = (8) row / (8) total * Statewide Indication page column (16).
(b). Column (12) = [(9) + (10) * Trended fixed expense ratio] / (11). Trended fixed expense ratio is shown on page D-29.
(c). Column (20) = [1 + (19)] / [1 + (19) total] * (1 + Statewide indicated rate level change) - 1

NORTH CAROLINA DWELLING FIRE
CALCULATION OF INDICATED TERRITORY RATE LEVEL CHANGES

Territory	(1) Latest Year Earned Premium at Current Level	(2) Current Average Base Rate	(3) Five Year Experience Base Loss Cost	(4) Five Year House Years	(5) Credibility	(6) Credibility Weighted Base Loss Cost (a)	(7) Indicated Relativity (6) / SW (6)	(8) Indicated Statewide Base Loss Cost	(9) Indicated Base Loss Cost (7) * (8)	(10) Trended Gen./O.A Expense Ratio	(11) Trended Loss and Fixed Expense (8) + (9) * (2)
110	2,480,572	11.38	7.30	124,058	0.40	5.97	0.394	15.50	6.11	0.146	7.77
120	2,861,985	13.11	4.03	149,872	0.50	4.94	0.326	15.50	5.05	0.170	7.28
130	1,030,084	31.97	11.52	33,106	0.20	13.73	0.906	15.50	14.04	0.114	17.68
140	4,613,372	27.41	12.07	200,299	0.60	12.14	0.801	15.50	12.42	0.157	16.72
150	2,867,940	29.24	12.09	123,643	0.40	12.67	0.836	15.50	12.96	0.150	17.35
160	2,717,800	27.94	17.11	115,192	0.40	14.33	0.946	15.50	14.66	0.150	18.85
170	418,273	43.70	16.57	14,088	0.10	19.23	1.269	15.50	19.67	0.112	24.56
180	3,592,044	43.37	20.62	120,420	0.40	19.87	1.312	15.50	20.34	0.118	25.46
190	1,313,453	43.93	18.44	51,988	0.30	19.27	1.272	15.50	19.72	0.129	25.39
200	1,224,774	57.84	30.82	38,919	0.20	26.84	1.772	15.50	27.47	0.101	33.31
210	1,027,284	39.02	20.39	41,080	0.20	18.02	1.189	15.50	18.43	0.139	23.85
220	5,661,477	40.98	20.64	146,630	0.50	19.47	1.285	15.50	19.92	0.097	23.90
230	2,692,455	59.69	32.04	95,574	0.40	28.82	1.902	15.50	29.48	0.114	36.28
240	3,516,180	39.02	22.97	131,601	0.50	20.20	1.333	15.50	20.66	0.126	25.58
250	2,455,355	38.91	19.24	68,894	0.30	17.94	1.184	15.50	18.35	0.109	22.59
260	2,151,079	50.29	22.09	56,338	0.30	22.36	1.476	15.50	22.88	0.090	27.41
270	6,652,508	32.89	12.79	164,251	0.50	13.74	0.907	15.50	14.06	0.087	16.92
280	1,186,428	28.28	7.58	38,753	0.20	11.62	0.767	15.50	11.89	0.106	14.89
290	1,522,147	38.74	13.70	38,084	0.20	16.59	1.095	15.50	16.97	0.095	20.65
300	1,122,721	40.83	22.92	48,265	0.30	19.65	1.297	15.50	20.10	0.147	26.10
310	10,106,174	36.94	15.28	311,463	0.70	15.65	1.033	15.50	16.01	0.104	19.85
320	4,408,817	35.70	17.53	138,007	0.50	16.74	1.105	15.50	17.13	0.107	20.95
330	369,436	36.60	16.07	14,369	0.10	16.32	1.077	15.50	16.69	0.127	21.34
340	11,464,487	34.57	14.44	290,922	0.70	14.74	0.973	15.50	15.08	0.088	18.12
350	3,869,779	34.42	17.74	128,918	0.50	16.56	1.093	15.50	16.94	0.114	20.86
360	8,073,271	31.89	11.94	276,619	0.70	12.63	0.834	15.50	12.93	0.110	16.44
370	515,133	30.74	13.16	17,986	0.10	13.68	0.903	15.50	14.00	0.115	17.54
380	1,531,940	31.70	11.32	48,856	0.30	13.31	0.879	15.50	13.62	0.103	16.89
390	1,555,505	31.34	10.86	43,877	0.20	13.37	0.883	15.50	13.69	0.098	16.76
Statewide:	93,002,473	34.11	15.24	3,072,072		15.15				0.113	

Note: (a). Column (6) = (5) * (3) + [1.00 - (5)] * (3) statewide * (2) / (2) statewide

NORTH CAROLINA DWELLING FIRE
CALCULATION OF INDICATED TERRITORY RATE LEVEL CHANGES

Territory	(12) Expected Loss and Fixed Expense Ratio	(13) Indicated Net Base Rate (10) / (11)	(14) Compensation for Assessment Risk Per Policy	(15) Base Rate Excluding Deviations (12) + (13)	(16) Deviation	(17) Dollar Deviation Per Exposure (14) / (1.0 - (15)) - (14)	(18) Indicated Required Base Rate (14) + (16)	(19) Indicated Rate Level Change (17) / (2) - 1	(20) Indicated Rate Level Change Balanced to Statewide Indicated Level (b)	(21) Indicated Buildings Rate Level Change (c)	(22) Indicated Contents Rate Level Change (d)
110	0.747	10.40	0.48	10.88	0.0395	0.45	11.33	-0.4%	-0.4%	0.1%	-8.6%
120	0.747	9.75	0.55	10.30	0.0395	0.42	10.72	-18.2%	-18.2%	-17.8%	-25.0%
130	0.747	23.67	1.34	25.01	0.0395	1.03	26.04	-18.5%	-18.5%	-18.1%	-25.2%
140	0.747	22.38	1.14	23.52	0.0395	0.97	24.49	-10.7%	-10.7%	-10.3%	-18.1%
150	0.747	23.23	1.22	24.45	0.0395	1.01	25.46	-12.9%	-12.9%	-12.5%	-20.1%
160	0.747	25.23	1.17	26.40	0.0395	1.09	27.49	-1.6%	-1.6%	-1.1%	-9.7%
170	0.747	32.88	1.83	34.71	0.0395	1.43	36.14	-17.3%	-17.3%	-16.9%	-24.1%
180	0.747	34.08	1.81	35.89	0.0395	1.48	37.37	-13.8%	-13.8%	-13.4%	-20.9%
190	0.747	33.99	1.83	35.82	0.0395	1.47	37.29	-15.1%	-15.1%	-14.7%	-22.1%
200	0.747	44.59	2.42	47.01	0.0395	1.93	48.94	-15.4%	-15.4%	-15.0%	-22.4%
210	0.747	31.93	1.63	33.56	0.0395	1.38	34.94	-10.5%	-10.5%	-10.1%	-17.9%
220	0.747	31.99	1.71	33.70	0.0395	1.39	35.09	-14.4%	-14.4%	-14.0%	-21.5%
230	0.747	48.57	2.49	51.06	0.0395	2.10	53.16	-10.9%	-10.9%	-10.5%	-18.3%
240	0.747	34.24	1.63	35.87	0.0395	1.48	37.35	-4.3%	-4.3%	-3.8%	-12.2%
250	0.747	30.24	1.63	31.87	0.0395	1.31	33.18	-14.7%	-14.7%	-14.3%	-21.8%
260	0.747	36.69	2.10	38.79	0.0395	1.60	40.39	-19.7%	-19.7%	-19.3%	-26.3%
270	0.747	22.65	1.37	24.02	0.0395	0.99	25.01	-24.0%	-24.0%	-23.6%	-30.3%
280	0.747	19.93	1.18	21.11	0.0395	0.87	21.98	-22.3%	-22.3%	-21.9%	-28.7%
290	0.747	27.64	1.62	29.26	0.0395	1.20	30.46	-21.4%	-21.4%	-21.0%	-27.9%
300	0.747	34.94	1.71	36.65	0.0395	1.51	38.16	-6.5%	-6.5%	-6.1%	-14.2%
310	0.747	26.57	1.54	28.11	0.0395	1.16	29.27	-20.8%	-20.8%	-20.4%	-27.4%
320	0.747	28.05	1.49	29.54	0.0395	1.21	30.75	-13.9%	-13.9%	-13.5%	-21.0%
330	0.747	28.57	1.53	30.10	0.0395	1.24	31.34	-14.4%	-14.4%	-14.0%	-21.5%
340	0.747	24.26	1.44	25.70	0.0395	1.06	26.76	-22.6%	-22.6%	-22.2%	-29.0%
350	0.747	27.93	1.44	29.37	0.0395	1.21	30.58	-11.2%	-11.2%	-10.8%	-18.5%
360	0.747	22.01	1.33	23.34	0.0395	0.96	24.30	-23.8%	-23.8%	-23.4%	-30.1%
370	0.747	23.48	1.28	24.76	0.0395	1.02	25.78	-16.1%	-16.1%	-15.7%	-23.0%
380	0.747	22.61	1.32	23.93	0.0395	0.98	24.91	-21.4%	-21.4%	-21.0%	-27.9%
390	0.747	22.44	1.31	23.75	0.0395	0.98	24.73	-21.1%	-21.1%	-20.7%	-27.6%
Statewide:	0.747							-16.6%	-16.6%	-16.2%	-23.5%

Note: (b). Column (20) = [1 + (19)] / [1 + (19) statewide] * (1 + Statewide indicated rate level change) - 1
(c). Column (21) = [1 + (20)] * [1 + Class page (17) Buildings] / [1 + Class page (17) total] - 1
(d). Column (22) = [1 + (20)] * [1 + Class page (17) Contents] / [1 + Class page (17) total] - 1

NORTH CAROLINA DWELLING EXTENDED COVERAGE
CALCULATION OF INDICATED TERRITORY RATE LEVEL CHANGES

Terr.	(1) Latest Year Earned Premium at Current Level	(2) Current Average Base Rate	(3) Five Year Non-Modeled Experience Base Loss Cost	(4) Five Year House Years	(5) Cred.	(6) Credibility Weighted Base Loss Cost (a)	(7) Modeled Hurricane Base Loss Cost	(8) Total Base Loss Cost (6) + (7)	(9) Indicated Relativity (8) / SW (8)	(10) Indicated Statewide Base Loss Cost	(11) Indicated Base Loss Cost (9) * (10)	(12) Trended Gen./O.A Expense Ratio	(13) Trended Loss and Fixed Expense (10) + (11) * (2)
110	34,270,487	115.75	4.62	123,177	0.60	5.80	56.42	62.22	2.716	26.82	72.86	0.024	75.64
120	37,095,871	121.32	4.68	151,794	0.60	5.83	62.94	68.77	3.002	26.82	80.53	0.030	84.17
130	2,875,490	81.74	5.69	32,690	0.30	7.00	41.88	48.88	2.134	26.82	57.24	0.090	64.60
140	22,195,375	92.28	5.47	201,663	0.70	6.10	49.69	55.79	2.435	26.82	65.32	0.075	72.24
150	9,927,855	82.25	8.73	122,427	0.60	8.26	22.11	30.37	1.326	26.82	35.57	0.096	43.47
160	12,536,793	95.07	7.75	115,631	0.50	7.66	25.60	33.26	1.452	26.82	38.95	0.072	45.80
170	420,306	33.84	9.81	13,769	0.20	8.01	8.32	16.33	0.713	26.82	19.13	0.240	27.25
180	4,302,015	33.42	11.98	118,082	0.50	9.77	12.78	22.55	0.984	26.82	26.40	0.214	33.55
190	1,462,745	34.11	10.50	50,953	0.30	8.44	19.45	27.89	1.217	26.82	32.65	0.253	41.28
200	831,886	33.07	8.11	38,095	0.30	7.73	24.64	32.37	1.413	26.82	37.90	0.326	48.68
210	1,192,144	29.39	10.85	39,741	0.30	8.55	9.45	18.00	0.786	26.82	21.08	0.258	28.66
220	6,783,821	27.36	10.57	137,346	0.60	9.37	7.03	16.40	0.716	26.82	19.21	0.171	23.89
230	2,065,158	34.74	7.72	94,554	0.50	7.64	17.75	25.39	1.108	26.82	29.72	0.331	41.22
240	3,978,658	29.41	9.14	127,377	0.60	8.51	7.70	16.21	0.708	26.82	18.99	0.243	26.14
250	3,100,640	29.30	9.13	66,936	0.40	8.19	6.34	14.53	0.634	26.82	17.01	0.196	22.75
260	1,197,741	23.59	7.56	53,593	0.40	7.56	4.63	12.19	0.532	26.82	14.27	0.331	22.08
270	7,746,577	21.63	8.17	152,154	0.60	7.93	3.27	11.20	0.489	26.82	13.12	0.150	16.36
280	1,425,190	21.11	5.64	36,566	0.30	6.98	3.01	9.99	0.436	26.82	11.70	0.184	15.58
290	1,963,453	28.95	10.71	36,332	0.30	8.51	4.31	12.82	0.560	26.82	15.02	0.162	19.71
300	762,851	21.43	8.81	47,130	0.30	7.94	5.30	13.24	0.578	26.82	15.50	0.462	25.40
310	7,736,715	18.38	8.30	288,584	0.90	8.23	1.97	10.20	0.445	26.82	11.94	0.270	16.90
320	4,029,738	20.28	9.05	129,520	0.60	8.45	2.29	10.74	0.469	26.82	12.58	0.243	17.51
330	260,807	18.82	7.74	13,775	0.20	7.60	2.01	9.61	0.419	26.82	11.24	0.374	18.28
340	8,575,122	16.18	7.32	266,831	0.80	7.37	1.86	9.23	0.403	26.82	10.81	0.232	14.56
350	3,170,240	18.85	8.47	122,182	0.60	8.11	1.67	9.78	0.427	26.82	11.45	0.289	16.90
360	7,252,471	18.70	8.14	260,557	0.80	8.02	0.95	8.97	0.392	26.82	10.52	0.256	15.31
370	410,045	17.54	6.94	17,015	0.20	7.44	0.70	8.14	0.355	26.82	9.52	0.309	14.94
380	1,242,765	18.49	7.72	45,347	0.30	7.61	0.58	8.19	0.357	26.82	9.58	0.262	14.42
390	1,251,147	18.11	7.41	40,779	0.30	7.52	0.48	8.00	0.349	26.82	9.36	0.260	14.07
Statewide:	190,064,106	42.55	7.56	2,944,600		7.47		22.91				0.117	

Note: (a). Column (6) = (5) * (3) + [1.00 - (5)] * (3) statewide

NORTH CAROLINA DWELLING EXTENDED COVERAGE
CALCULATION OF INDICATED TERRITORY RATE LEVEL CHANGES

Terr.	(13) Expected Loss and Fixed Expense Ratio	(14) Indicated Net Base Rate (12) / (13)	(15) Compensation for Assessment Risk Per Policy	(16) Net Cost of Reinsurance per Policy	(17) Base Rate Excluding Deviations (14) + (15) + (16)	(18) Deviation	(19) Dollar Deviation Per Exposure (17) / (1.0 - (18)) - (17)	(20) Indicated Required Base Rate (17) + (19)	(21) Indicated Rate Level Change (20) / (2) - 1	(22) Indicated Rate Level Change Balanced to Statewide Indicated Level (b)	(23) Indicated Buildings Rate Level Change (c)	(24) Indicated Contents Rate Level Change (d)
110	76.2%	99.27	4.75	60.39	164.41	0.011	1.83	166.24	43.6%	43.3%	41.3%	117.1%
120	76.2%	110.46	4.98	81.55	196.99	0.011	2.19	199.18	64.2%	63.9%	61.6%	148.3%
130	76.2%	84.78	3.36	47.10	135.24	0.011	1.50	136.74	67.3%	67.0%	64.6%	153.0%
140	76.2%	94.80	3.79	62.76	161.35	0.011	1.79	163.14	76.8%	76.4%	73.9%	167.2%
150	76.2%	57.05	3.38	26.32	86.75	0.011	0.96	87.71	6.6%	6.4%	4.9%	61.2%
160	76.2%	60.10	3.90	35.90	99.90	0.011	1.11	101.01	6.2%	6.0%	4.5%	60.6%
170	76.2%	35.76	1.39	9.55	46.70	0.011	0.52	47.22	39.5%	39.2%	37.2%	110.9%
180	76.2%	44.03	1.37	16.95	62.35	0.011	0.69	63.04	88.6%	88.3%	85.6%	185.2%
190	76.2%	54.17	1.40	27.81	83.38	0.011	0.93	84.31	147.2%	146.7%	143.2%	273.7%
200	76.2%	63.88	1.36	35.51	100.75	0.011	1.12	101.87	208.0%	207.4%	203.1%	365.7%
210	76.2%	37.61	1.21	12.47	51.29	0.011	0.57	51.86	76.5%	76.1%	73.6%	166.8%
220	76.2%	31.35	1.12	10.60	43.07	0.011	0.48	43.55	59.2%	58.9%	56.7%	140.7%
230	76.2%	54.09	1.43	25.88	81.40	0.011	0.91	82.31	136.9%	136.4%	133.1%	258.1%
240	76.2%	34.30	1.21	10.55	46.06	0.011	0.51	46.57	58.4%	58.0%	55.8%	139.3%
250	76.2%	29.86	1.20	9.40	40.46	0.011	0.45	40.91	39.6%	39.3%	37.3%	111.0%
260	76.2%	28.98	0.97	6.17	36.12	0.011	0.40	36.52	54.8%	54.5%	52.3%	134.0%
270	76.2%	21.47	0.89	4.95	27.31	0.011	0.30	27.61	27.7%	27.4%	25.6%	93.0%
280	76.2%	20.45	0.87	4.63	25.95	0.011	0.29	26.24	24.3%	24.1%	22.3%	88.0%
290	76.2%	25.87	1.19	6.53	33.59	0.011	0.37	33.96	17.3%	17.1%	15.4%	77.4%
300	76.2%	33.33	0.88	7.15	41.36	0.011	0.46	41.82	95.2%	94.8%	92.0%	195.1%
310	76.2%	22.18	0.75	3.11	26.04	0.011	0.29	26.33	43.2%	43.0%	41.0%	116.6%
320	76.2%	22.98	0.83	3.14	26.95	0.011	0.30	27.25	34.4%	34.1%	32.2%	103.1%
330	76.2%	23.99	0.77	2.97	27.73	0.011	0.31	28.04	49.0%	48.7%	46.6%	125.3%
340	76.2%	19.11	0.66	1.95	21.72	0.011	0.24	21.96	35.7%	35.4%	33.5%	105.1%
350	76.2%	22.18	0.77	1.26	24.21	0.011	0.27	24.48	29.9%	29.6%	27.8%	96.3%
360	76.2%	20.09	0.77	0.63	21.49	0.011	0.24	21.73	16.2%	16.0%	14.4%	75.7%
370	76.2%	19.61	0.72	0.42	20.75	0.011	0.23	20.98	19.6%	19.4%	17.7%	80.9%
380	76.2%	18.92	0.76	0.14	19.82	0.011	0.22	20.04	8.4%	8.1%	6.6%	63.8%
390	76.2%	18.46	0.74	0.06	19.26	0.011	0.21	19.47	7.5%	7.3%	5.8%	62.5%
Statewide:									48.9%	48.6%	46.4%	124.6%

Note:
(b). Column (22) = [1 + (21)] / [1 + (21) statewide] * (1 + Statewide indicated rate level change) - 1
(c). Column (23) = [1 + (22)] * [1 + Class page (20) Buildings] / [1 + Class page (20) total] - 1
(d). Column (24) = [1 + (22)] * [1 + Class page (20) Contents] / [1 + Class page (20) total] - 1

NORTH CAROLINA

DWELLING INSURANCE

SELECTION OF RATE LEVEL CHANGES

In order to mitigate the effects of large rate changes on policyholders, the Governing Committee selected a maximum combined Fire/Extended Coverage rate change of 35% for each class in each territory as follows:

- For each territory, the Fire change was selected equal to the indicated change.
- In territories where the combined Fire/Extended Coverage indicated change was less than 35%, the Extended Coverage change was also selected equal to the indicated change.
- In territories where the combined Fire/Extended Coverage indicated change was greater than 35%, the Extended Coverage change was selected such that the combined Fire/Extended Coverage change equaled 35%.

NORTH CAROLINA
DWELLING INSURANCE

CALCULATION OF COMBINED TERRITORY RATE LEVEL CHANGES FOR BUILDINGS

		(1)	(2)	(3)	(4)	(5)	(6)	(7)	(8)	(9)	(10)	(11)	(12)	(13)	(14)	(15)	(16)
					Fire							Extended Coverage				Combined	
New Terr.	Current Terr.	Latest Year Earned Premium at Current Level	Indicated Buildings Rate Change, New Terr.	Current Rate Current Terr.	Current Average Rate New Terr.	Indicated Buildings Rate Change, Current Terr =[1+(2)]x[(4)/(3)]-1	Filed Rate Level Change	Filed Base Rate =[(1+(6)]x(3)	Latest Year Earned Premium at Current Level	Indicated Buildings Rate Change, New Terr.	Current Rate Current Terr.	Current Average Rate New Terr.	Indicated Buildings Rate Change, Current Terr =[1+(9)]x[(11)/(10)]-1	Filed Rate Level Change	Filed Base Rate =[1+(13)]x(10)	Indicated Rate Level Change Curr Terr.	Capped at: 35% Selected Rate Level Change Curr Terr.
110	7	2,480,572	0.1%	17	17	0.1%	0.1%	17	34,270,488	41.3%	195	195	41.3%	37.5%	268	38.5%	35.0%
120	8	2,861,984	-17.8%	19	19	-17.8%	-17.8%	16	37,095,871	61.6%	201	201	61.6%	39.1%	280	55.9%	35.0%
130	48	1,030,084	-18.1%	42	42	-18.1%	-18.1%	34	2,875,490	64.6%	120	120	64.6%	54.0%	185	42.8%	35.0%
140	52	4,613,371	-10.3%	35	35	-10.3%	-10.3%	31	22,195,375	73.9%	135	135	73.9%	44.4%	195	59.4%	35.0%
150	49	2,867,940	-12.5%	37	37	-12.5%	-12.5%	32	9,927,855	4.9%	117	117	4.9%	4.9%	123	1.0%	1.0%
160	52	2,717,800	-1.1%	35	35	-1.1%	-1.1%	35	12,536,793	4.5%	135	135	4.5%	4.5%	141	3.5%	3.5%
170	45	418,273	-16.9%	55	55	-16.9%	-16.9%	46	420,306	37.2%	48	48	37.2%	37.2%	66	10.2%	10.2%
180	45	3,592,044	-13.4%	55	55	-13.4%	-13.4%	48	4,302,015	85.6%	48	48	85.6%	75.4%	84	40.6%	35.0%
190	45	1,313,453	-14.7%	55	55	-14.7%	-14.7%	47	1,462,745	143.2%	48	48	143.2%	79.6%	86	68.5%	35.0%
200	41	1,224,774	-15.0%	80	80	-15.0%	-15.0%	68	831,886	203.1%	51	51	203.1%	108.6%	106	73.2%	35.0%
210	47	1,027,284	-10.1%	48	48	-10.1%	-10.1%	43	1,192,144	73.6%	40	40	73.6%	73.6%	69	34.9%	34.9%
220	34	4,949,880	-14.0%	50	50.81	-12.6%	-12.6%	44	6,086,693	56.7%	35	37.20	66.5%	66.5%	58	31.0%	31.0%
220	45	711,597	-14.0%	55	50.81	-20.5%	-20.5%	44	697,129	56.7%	48	37.20	21.4%	21.4%	58	0.2%	0.2%
230	41	2,692,455	-10.5%	80	80	-10.5%	-10.5%	72	2,065,158	133.1%	51	51.00	133.1%	94.3%	99	51.8%	35.0%
240	47	3,516,180	-3.8%	48	48	-3.8%	-3.8%	46	3,978,658	55.8%	40	40	55.8%	55.8%	62	27.8%	27.8%
250	47	2,455,356	-14.3%	48	48	-14.3%	-14.3%	41	3,100,640	37.3%	40	40	37.3%	37.3%	55	14.5%	14.5%
260	46	2,151,079	-19.3%	61	61	-19.3%	-19.3%	49	1,197,741	52.3%	32	32	52.3%	52.3%	49	6.3%	6.3%
270	32	4,028,498	-23.6%	44	40.06	-30.5%	-30.5%	31	4,275,664	25.6%	30	29.55	23.7%	23.7%	37	-2.6%	-2.6%
270	53	2,624,010	-23.6%	35	40.06	-12.6%	-12.6%	31	3,470,912	25.6%	29	29.55	28.0%	28.0%	37	10.5%	10.5%
280	53	1,186,427	-21.9%	35	35.00	-21.9%	-21.9%	27	1,425,190	22.3%	29	29.00	22.3%	22.3%	35	2.2%	2.2%
290	47	1,522,147	-21.0%	48	48.00	-21.0%	-21.0%	38	1,963,453	15.4%	40	40	15.4%	15.4%	46	-0.5%	-0.5%
300	44	1,122,721	-6.1%	51	51.00	-6.1%	-6.1%	48	762,851	92.0%	30	30	92.0%	92.0%	58	33.6%	33.6%
310	36	3,758,446	-20.4%	47	43.75	-25.9%	-25.9%	35	2,490,239	41.0%	20	24.17	70.4%	70.4%	34	12.5%	12.5%
310	46	204,843	-20.4%	61	43.75	-42.9%	-42.9%	35	104,008	41.0%	32	24.17	6.5%	6.5%	34	-26.3%	-26.3%
310	57	3,452,861	-20.4%	44	43.75	-20.9%	-20.9%	35	2,982,128	41.0%	26	24.17	31.1%	31.1%	34	3.2%	3.2%
310	60	2,690,025	-20.4%	39	43.75	-10.7%	-10.7%	35	2,160,340	41.0%	26	24.17	31.1%	31.1%	34	7.9%	7.9%
320	57	1,978,551	-13.5%	44	41.40	-18.6%	-18.6%	36	1,662,683	32.2%	26	26	32.2%	32.2%	34	4.6%	4.6%
320	60	2,430,266	-13.5%	39	41.40	-8.2%	-8.2%	36	2,367,055	32.2%	26	26	32.2%	32.2%	34	11.8%	11.8%
330	57	369,436	-14.0%	44	44	-14.0%	-14.0%	38	260,807	46.6%	26	26	46.6%	46.6%	38	11.1%	11.1%
340	38	5,614,089	-22.2%	44	41.62	-26.4%	-26.4%	32	3,671,438	33.5%	18	21.58	60.0%	60.0%	29	7.8%	7.8%
340	39	2,876,503	-22.2%	41	41.62	-21.1%	-21.1%	32	2,225,972	33.5%	21	21.58	37.2%	37.2%	29	4.3%	4.3%
340	60	2,973,894	-22.2%	39	41.62	-17.0%	-17.0%	32	2,677,713	33.5%	26	21.58	10.8%	10.8%	29	-3.8%	-3.8%
350	39	1,728,126	-10.8%	41	39.87	-13.2%	-13.2%	36	1,304,924	27.8%	21	23.83	45.0%	45.0%	30	11.8%	11.8%
350	60	2,141,651	-10.8%	39	39.87	-8.8%	-8.8%	36	1,865,315	27.8%	26	23.83	17.1%	17.1%	30	3.3%	3.3%
360	60	8,073,272	-23.4%	39	39	-23.4%	-23.4%	30	7,252,471	14.4%	26	26	14.4%	14.4%	30	-5.5%	-5.5%
370	60	515,133	-15.7%	39	39	-15.7%	-15.7%	33	410,045	17.7%	26	26	17.7%	17.7%	31	-0.9%	-0.9%
380	60	1,531,940	-21.0%	39	39	-21.0%	-21.0%	31	1,242,765	6.6%	26	26	6.6%	6.6%	28	-8.7%	-8.7%
390	60	1,555,505	-20.7%	39	39	-20.7%	-20.7%	31	1,251,147	5.8%	26	26	5.8%	5.8%	28	-8.9%	-8.9%
	Statewide:	93,002,470	-16.2%				-16.2%		190,064,107	46.5%				36.8%		26.2%	19.4%

NORTH CAROLINA
DWELLING INSURANCE

CALCULATION OF COMBINED TERRITORY RATE LEVEL CHANGES FOR CONTENTS

		(1)	(2)	(3)	(4)	(5)	(6)	(7)	(8)	(9)	(10)	(11)	(12)	(13)	(14)	(15)	(16)
					Fire							Extended Coverage				Combined	
New Terr.	Current Terr.	Latest Year Earned Premium at Current Level	Indicated Contents Rate Change, New Terr.	Current Rate Current Terr.	Current Average Rate New Terr.	Indicated Contents Rate Change, Current Terr =[1+(2)]x[(4)/(3)]-	Filed Rate Level Change	Filed Base Rate =[(1+(6)]x(3)	Latest Year Earned Premium at Current Level	Indicated Contents Rate Change, New Terr.	Current Rate Current Terr.	Current Average Rate New Terr.	Indicated Contents Rate Change, Current Terr =[1+(9)]x[(11)/(10)]-1	Filed Rate Level Change	Filed Base Rate '=[1+(13)]x(10)	Indicated Rate Level Change Curr Terr.	Capped at: 35% Selected Rate Level Change Curr Terr.
110	7	2,480,572	-8.6%	5	5	-8.6%	-8.6%	5	34,270,488	117.1%	27	27	117.1%	38.2%	37	108.6%	35.0%
120	8	2,861,984	-25.0%	6	6	-25.0%	-25.0%	5	37,095,871	148.3%	28	28	148.3%	39.6%	39	135.9%	35.0%
130	48	1,030,084	-25.2%	15	15	-25.2%	-25.2%	11	2,875,490	153.0%	16	16	153.0%	56.6%	25	106.0%	35.0%
140	52	4,613,371	-18.1%	14	14	-18.1%	-18.1%	11	22,195,375	167.2%	17	17	167.2%	46.0%	25	135.3%	35.0%
150	49	2,867,940	-20.1%	14	14	-20.1%	-20.1%	11	9,927,855	61.2%	15	15	61.2%	50.9%	23	43.0%	35.0%
160	52	2,717,800	-9.7%	14	14	-9.7%	-9.7%	13	12,536,793	60.6%	17	17	60.6%	44.7%	25	48.0%	35.0%
170	45	418,273	-24.1%	20	20	-24.1%	-24.1%	15	420,306	110.9%	5	5	110.9%	93.9%	10	43.5%	35.0%
180	45	3,592,044	-20.9%	20	20	-20.9%	-20.9%	16	4,302,015	185.2%	5	5	185.2%	81.7%	9	91.4%	35.0%
190	45	1,313,453	-22.1%	20	20	-22.1%	-22.1%	16	1,462,745	273.7%	5	5	273.7%	86.3%	9	133.7%	35.0%
200	41	1,224,774	-22.4%	25	25	-22.4%	-22.4%	19	831,886	365.7%	6	6	365.7%	119.5%	13	134.6%	35.0%
210	47	1,027,284	-17.9%	18	18	-17.9%	-17.9%	15	1,192,144	166.8%	3	3	166.8%	80.6%	5	81.3%	35.0%
220	34	4,949,880	-21.5%	18	18.38	-19.8%	-19.8%	14	6,086,693	140.7%	2	2.64	217.7%	79.6%	4	111.2%	35.0%
220	45	711,597	-21.5%	20	18.38	-27.8%	-27.8%	14	697,129	140.7%	5	2.64	27.1%	-28.2%	4	-0.7%	-0.7%
230	41	2,692,455	-18.3%	25	25	-18.3%	-18.3%	20	2,065,158	258.1%	6	6.00	258.1%	104.5%	12	101.7%	35.0%
240	47	3,516,180	-12.2%	18	18	-12.2%	-12.2%	16	3,978,658	139.3%	3	3	139.3%	76.7%	5	68.2%	35.0%
250	47	2,455,356	-21.8%	18	18	-21.8%	-21.8%	14	3,100,640	111.0%	3	3	111.0%	79.9%	5	52.3%	35.0%
260	46	2,151,079	-26.3%	21	21	-26.3%	-26.3%	15	1,197,741	134.0%	2	2	134.0%	134.0%	5	31.0%	31.0%
270	32	4,028,498	-30.3%	17	15.29	-37.3%	-37.3%	11	4,275,664	93.0%	2	2.00	93.0%	75.1%	4	29.8%	29.8%
270	53	2,624,010	-30.3%	13	15.29	-18.0%	-18.0%	11	3,470,912	93.0%	2	2.00	93.0%	75.1%	4	45.2%	35.0%
280	53	1,186,427	-28.7%	13	13.00	-28.7%	-28.7%	9	1,425,190	88.0%	2	2.00	88.0%	88.0%	4	35.0%	35.0%
290	47	1,522,147	-27.9%	18	18.00	-27.9%	-27.9%	13	1,963,453	77.4%	3	3	77.4%	77.4%	5	31.4%	31.4%
300	44	1,122,721	-14.2%	19	19.00	-14.2%	-14.2%	16	762,851	195.1%	3	3	195.1%	107.5%	6	70.4%	35.0%
310	36	3,758,446	-27.4%	17	16.39	-30.0%	-30.0%	12	2,490,239	116.6%	1	1.38	198.9%	110.2%	2	61.3%	35.0%
310	46	204,843	-27.4%	21	16.39	-43.3%	-43.3%	12	104,008	116.6%	2	1.38	49.5%	5.1%	2	-12.1%	-12.1%
310	57	3,452,861	-27.4%	17	16.39	-30.0%	-30.0%	12	2,982,128	116.6%	1	1.38	198.9%	110.2%	2	76.1%	35.0%
310	60	2,690,025	-27.4%	15	16.39	-20.6%	-20.6%	12	2,160,340	116.6%	2	1.38	49.5%	5.1%	2	10.6%	10.6%
320	57	1,978,551	-21.0%	17	15.88	-26.2%	-26.2%	13	1,662,683	103.1%	1	2	218.9%	107.9%	2	85.7%	35.0%
320	60	2,430,266	-21.0%	15	15.88	-16.4%	-16.4%	13	2,367,055	103.1%	2	2	59.5%	3.9%	2	21.0%	21.0%
330	57	369,436	-21.5%	17	17	-21.5%	-21.5%	13	260,807	125.3%	1	1	125.3%	115.0%	2	39.2%	35.0%
340	38	5,614,089	-29.0%	15	15.21	-28.0%	-28.0%	11	3,671,438	105.1%	1	1.37	181.0%	122.2%	2	54.6%	35.0%
340	39	2,876,503	-29.0%	16	15.21	-32.5%	-32.5%	11	2,225,972	105.1%	1	1.37	181.0%	122.2%	2	60.6%	35.0%
340	60	2,973,894	-29.0%	15	15.21	-28.0%	-28.0%	11	2,677,713	105.1%	2	1.37	40.5%	11.1%	2	4.4%	4.4%
350	39	1,728,126	-18.5%	16	15.38	-21.7%	-21.7%	13	1,304,924	96.3%	1	1.62	218.0%	110.1%	2	81.4%	35.0%
350	60	2,141,651	-18.5%	15	15.38	-16.5%	-16.5%	13	1,865,315	96.3%	2	1.62	59.0%	5.0%	2	18.7%	18.7%
360	60	8,073,272	-30.1%	15	15	-30.1%	-30.1%	10	7,252,471	75.7%	2	2	75.7%	75.7%	4	20.0%	20.0%
370	60	515,133	-23.0%	15	15	-23.0%	-23.0%	12	410,045	80.9%	2	2	80.9%	80.9%	4	23.0%	23.0%
380	60	1,531,940	-27.9%	15	15	-27.9%	-27.9%	11	1,242,765	63.8%	2	2	63.8%	63.8%	3	13.1%	13.1%
390	60	1,555,505	-27.6%	15	15	-27.6%	-27.6%	11	1,251,147	62.5%	2	2	62.5%	62.5%	3	12.6%	12.6%
	Statewide:	93,002,470	-23.5%				-23.5%		190,064,107	125.0%				55.5%		80.3%	31.7%

NORTH CAROLINA

DWELLING INSURANCE

DERIVATION OF WIND EXCLUSION CREDITS

The filed wind exclusion credits, Page B-2, are based on the following formula:

$$C = I - \frac{\frac{Ld + F}{(1 - V)R} \times i + dB}{(1 - D)}$$

C = indicated credit

I = indicated rate

F = provision in filed rates for fixed expenses (territory trended fixed expense ratio divided by the filed territory buildings or contents rate level change)

V = provision in filed rates for variable expenses

R = territory risk load factor = (1 - statewide variable expense loading) / (1-V). The statewide variable expense loading is 23.8%.

r = net cost of reinsurance expressed as a variable expense

L = provision in filed rates for losses and loss adjustment expense = 1.0 – V – F – r

d = percentage of losses remaining after wind losses are excluded

i = indicated rate excluding compensation for assessment risk and deviations

B = compensation for assessment risk

D = deviation loading

The d values used in this calculation are obtained by the following formula:

$$d = \frac{N}{N + W}$$, where

N = 5-year average annual non-wind losses

W = X + Y, where

X = 2013 modeled hurricane losses; and

Y = 5-year average annual non-hurricane wind losses

NORTH CAROLINA

DWELLING INSURANCE

DERIVATION OF WIND EXCLUSION CREDITS

The following displays the variables described above and the indicated credit, C:

	Territory 110		Territory 120		Territory 130		Territory 140		Territory 150		Territory 160	
	Buildings	Contents	Buildings	Contents	Buildings	Contents	Buildings	Contents	Buildings	Contents	Buildings	Contents
C	$260.44	$54.97	$305.95	$65.70	$178.39	$36.61	$211.99	$41.21	$103.77	$21.20	$121.85	$24.29
I	$276	$59	$325	$70	$198	$40	$235	$45	$123	$24	$141	$27
F	0.017	0.017	0.022	0.021	0.058	0.057	0.052	0.051	0.092	0.064	0.069	0.050
V	0.238	0.238	0.238	0.238	0.238	0.238	0.238	0.238	0.238	0.238	0.238	0.238
R	1.000	1.000	1.000	1.000	1.000	1.000	1.000	1.000	1.000	1.000	1.000	1.000
r	0.241	0.241	0.241	0.241	0.241	0.241	0.241	0.241	0.241	0.241	0.241	0.241
L	0.504	0.504	0.499	0.500	0.463	0.464	0.469	0.470	0.429	0.457	0.452	0.471
d	0.052	0.070	0.046	0.052	0.041	0.018	0.050	0.029	0.081	0.058	0.080	0.058
i	$264.00	$57.00	$313.00	$68.00	$190.00	$39.00	$227.00	$44.00	$112.00	$23.00	$134.00	$26.00
B	$8.00	$1.11	$8.25	$1.15	$4.93	$0.66	$5.54	$0.70	$4.80	$0.62	$5.54	$0.70
D	0.011	0.011	0.011	0.011	0.011	0.011	0.011	0.011	0.011	0.011	0.011	0.011

The following calculation adjusts the indicated credit to reflect the filed rate.

	Territory 110		Territory 120		Territory 130		Territory 140		Territory 150		Territory 160	
	Buildings	Contents	Buildings	Contents	Buildings	Contents	Buildings	Contents	Buildings	Contents	Buildings	Contents
(1) Indicated Credit	$260	$55	$306	$66	$178	$37	$212	$41	$104	$21	$122	$24
(2) Indicated Base Rate	$276	$59	$325	$70	$198	$40	$235	$45	$123	$24	$141	$27
(3) Indicated Non-Wind Base Rate (2) - (1)	$16	$4	$19	$4	$20	$3	$23	$4	$19	$3	$19	$3
(4) Filed Base Rate	$268	$37	$280	$39	$185	$25	$195	$25	$123	$23	$141	$25
(5) Filed Credit (4) - (3)	$252	$33	$261	$35	$165	$22	$172	$21	$104	$20	$122	$22

NORTH CAROLINA

DWELLING INSURANCE

DERIVATION OF BUILDINGS WIND MITIGATION CREDITS

	Territory					
	110	120	130	140	150	160
(1) Current Wind Exclusion Credit	179	183	101	110	99	110
(2) Filed Wind Exclusion Credit	252	261	165	172	104	122
(3) Ratio of Filed and Current Wind Credits = (2)/(1)	1.408	1.426	1.634	1.564	1.051	1.109
(4) **Current Wind Mitigation Credits**						
Total Hip Roof	9	9	5	5	5	5
Opening Protection	10	9	5	5	5	5
Total Hip Roof and Opening Protection	19	18	10	10	10	10
IBHS Designation:						
Hurricane Fortified for Safer Living®	31	32	12	19	13	19
Hurricane Fortified for Existing Homes® Bronze Option 1	7	7	4	4	4	4
Hurricane Fortified for Existing Homes® Bronze Option 2	12	12	5	7	5	7
Hurricane Fortified for Existing Homes® Silver Option 1	19	20	7	12	7	12
Hurricane Fortified for Existing Homes® Silver Option 2	23	24	8	14	8	14
Hurricane Fortified for Existing Homes® Gold Option 1	25	25	10	14	10	14
Hurricane Fortified for Existing Homes® Gold Option 2	28	29	11	17	11	17
(5) **Revised Wind Mitigation Credits = (4)×(3)**						
Total Hip Roof	13	13	8	8	5	6
Opening Protection	14	13	8	8	5	6
Total Hip Roof and Opening Protection	27	26	16	16	11	11
IBHS Designation:						
Hurricane Fortified for Safer Living®	44	46	20	30	14	21
Hurricane Fortified for Existing Homes® Bronze Option 1	10	10	7	6	4	4
Hurricane Fortified for Existing Homes® Bronze Option 2	17	17	8	11	5	8
Hurricane Fortified for Existing Homes® Silver Option 1	27	29	11	19	7	13
Hurricane Fortified for Existing Homes® Silver Option 2	32	34	13	22	8	16
Hurricane Fortified for Existing Homes® Gold Option 1	35	36	16	22	11	16
Hurricane Fortified for Existing Homes® Gold Option 2	39	41	18	27	12	19

NORTH CAROLINA

DWELLING INSURANCE

DERIVATION OF CONTENTS WIND MITIGATION CREDITS

	Territory					
	110	120	130	140	150	160
(1) Current Wind Exclusion Credit	23	25	13	13	12	13
(2) Filed Wind Exclusion Credit	33	35	22	21	20	22
(3) Ratio of Filed and Current Wind Credits = (2)/(1)	1.435	1.400	1.692	1.615	1.667	1.692
(4) **Current Wind Mitigation Credits**						
Total Hip Roof	1	1	1	1	1	1
Opening Protection	1	1	1	1	1	1
Total Hip Roof and Opening Protection	2	2	1	1	1	1
IBHS Designation:						
Hurricane Fortified for Safer Living®	5	5	2	3	2	3
Hurricane Fortified for Existing Homes® Bronze Option 1	1	1	1	1	1	1
Hurricane Fortified for Existing Homes® Bronze Option 2	2	2	1	1	1	1
Hurricane Fortified for Existing Homes® Silver Option 1	3	3	1	2	1	2
Hurricane Fortified for Existing Homes® Silver Option 2	3	4	1	2	1	2
Hurricane Fortified for Existing Homes® Gold Option 1	4	4	1	2	1	2
Hurricane Fortified for Existing Homes® Gold Option 2	4	4	2	2	2	2
(5) **Revised Wind Mitigation Credits = (4)×(3)**						
Total Hip Roof	1	1	2	2	2	2
Opening Protection	1	1	2	2	2	2
Total Hip Roof and Opening Protection	3	3	2	2	2	2
IBHS Designation:						
Hurricane Fortified for Safer Living®	7	7	3	5	3	5
Hurricane Fortified for Existing Homes® Bronze Option 1	1	1	2	2	2	2
Hurricane Fortified for Existing Homes® Bronze Option 2	3	3	2	2	2	2
Hurricane Fortified for Existing Homes® Silver Option 1	4	4	2	3	2	3
Hurricane Fortified for Existing Homes® Silver Option 2	4	6	2	3	2	3
Hurricane Fortified for Existing Homes® Gold Option 1	6	6	2	3	2	3
Hurricane Fortified for Existing Homes® Gold Option 2	6	6	3	3	3	3

NORTH CAROLINA

DWELLING INSURANCE

SECTION D - EXPLANATORY MATERIAL

NORTH CAROLINA

DWELLING INSURANCE

EXPLANATORY MEMORANDUM

This memorandum supplements the filing letter and supporting exhibits setting forth a revision of Dwelling insurance rates in the State of North Carolina. It is the purpose of this memorandum to describe the source data used and to set forth in detail the insurance ratemaking procedures reflected in the filing. Certain pages in the filing and accompanying material contain a notation "all carriers" or other similar wording. This indicates that the data are combined ISO, ISS and NISS data. Data for certain companies are not included, as noted in Section E.

Premium and Loss Experience

This revision is based upon the combined premium and loss experience of all licensed companies writing Dwelling insurance in this State, except as noted in Section E. In order to have this experience available in all detail necessary for rate review and ratemaking in accordance with accepted standards, all such companies are required to file each year their total Dwelling insurance experience with the official statistical agents. Experience is recorded pursuant to the officially approved statistical plans and reported by the companies in accordance with instructions issued by the statistical agents under the Official Calls for Experience.

The Commissioner appointed the following statistical agents for the collection of Dwelling insurance experience in North Carolina: Insurance Services Office (ISO), Independent Statistical Service (ISS), American Association of Insurance Services (AAIS), and National Independent Statistical Service (NISS).

Experience utilized in the filing was collected under the Personal Lines Statistical Plan (Other Than Automobile), Personal Lines Statistical Agent Plan (Other Than Automobile) and the 2014 Official Statistical Programs of ISO, the Statistical Plan for Dwelling Fire and Extended Coverage Policies, Mobilehome Policies, and Dwelling Policies and the 2014 Statistical Programs of ISS, the Dwelling Statistical Plan developed by the NISS and the 2014 Statistical Programs of the NISS. In substance, the statistical plans of all statistical agents are similar in North Carolina, and provide for the recording and reporting of the experience in the detail required for ratemaking and in such form that the experience of all companies can be combined. The experience collected by AAIS and in the ISO Statistical Agent Plan is collected in lesser detail and has not been used in this review.

The licensing of an organization and its appointment as a statistical agent in the various states is predicated upon demonstration by the organization of its ability to perform this function. Moreover, the performance of the statistical agents is reviewed periodically through examination by personnel of state insurance departments under the convention examinations of the National Association of Insurance Commissioners. From time to time such organizations are called upon by Insurance Department examiners to verify, and do verify the data consolidated by them as statistical agents.

The insurance companies likewise are subject to a variety of checks and controls. Effective controls are maintained within the company over the activities of company employees connected with the company's statistics. Companies are required by statute to submit directly to the Insurance Department statistical and accounting information to be found in the Annual Statement and the Insurance Expense Exhibit. These documents are scrutinized by experienced Insurance Department personnel throughout the country. The insurance companies are also subject to examination by the Insurance Department, which examinations extend into the statistical records of the companies.

Tabulations of experience reported to the ISS and NISS are provided to ISO. ISO combines the experience and develops the analysis included in this filing. This work is performed at the direction of the North Carolina Rate Bureau.

Statewide Rate Level Exhibits

1. Experience

   Dwelling insurance experience was compiled on a calendar accident year basis for the years ended December 31, 2013, 2012, 2011, 2010, and 2009. For any twelve-month period, the accident year experience brings together the losses resulting from accidents occurring during that period with the premiums and number of dwellings "earned" during the same period. Since this filing utilizes catastrophe models to measure losses attributable to hurricanes, actual hurricane losses have been removed from the ratemaking experience.

2. Average Rating Factors

   Earned premiums at present rates are used to determine average rating factors. The average rating factor is the ratio of the average rate (earned premium at manual level divided by corresponding house-years) and the average current manual base rate. The average rating factor is used to convert the pure-premiums incurred during the experience period to the base level.

   For data which was available in sufficient detail, the earned premiums at present manual rates for the Dwelling insurance coverages are calculated by multiplying the number of insured dwellings earned during the experience period by the rates in effect at the time of review.

3. Losses

   Losses compiled for any accident year include paid losses as well as loss reserves. The amounts that will ultimately be required as payments of claims on open cases are carefully determined by the claim departments of the companies, and experience has shown that these determinations are highly accurate in the aggregate. Since, however, there are differences between the total incurred losses so determined and the amounts ultimately paid, the ratemaking procedure provides for a "development" of the incurred losses to a basis which, for all practical purposes, can be considered as the ultimate basis. This development is accomplished as follows:

Each year the experience is compiled for the latest five years, all valued as of three months after the close of the latest accident year period. Thus, the experience is reported for the latest year as of 15 months, the preceding year as of 27 months, the next preceding year as of 39 months, the third preceding year as of 51 months and the fourth preceding year as of 63 months all measured from the beginning of each accident year respectively.

From reports of prior years, similarly aged experience was obtained so that there are available 5 successive reports for the earliest year, 4 successive reports for the next earliest year, 3 successive reports for the middle year and 2 successive reports for the second most recent year.

Dwelling claims generally are settled at and are sufficiently matured as of 87 months, by which time nearly all incurred losses have been paid. From a comparison of the incurred losses for each year at successive valuation dates, it is determined what the rate of development has been in the past in order to calculate the development of less mature losses. This development is reflected in the incurred losses for the less mature years by the application of loss development factors. In this filing, loss development factors have been calculated based on the statewide experience of companies reporting to ISO, and are as follows:

	Factor to Develop to 87 Months	
Accident Year Ended	Fire	Extended Coverage
December 31, 2009	1.000	1.001
December 31, 2010	1.000	1.004
December 31, 2011	0.998	1.005
December 31, 2012	0.994	1.009
December 31, 2013	0.969	1.028

The derivation of the factors shown above is shown on pages D-12 and D-13. By applying these factors, the reported incurred losses have been adjusted to the amounts at which it is believed they will ultimately be settled.

In order to insure stability in rate levels while maintaining adequacy in the event of wide swings in hurricane and other losses, an excess procedure and hurricane loss models have been utilized for Extended Coverage. Hence, extreme shifts in rate level (both upward and downward), which might result from reflecting large hurricane and other losses only in the year in which they occur will be avoided. The incurred non-modeled excess losses are those losses which result from unusually severe loss activity (other than hurricane). They are removed from the experience used in developing rates. In order to reflect the impact of excess losses (that are not related to hurricanes and not accounted for in the hurricane models) on a long-term basis, the non-modeled losses are multiplied by an excess factor of 1.059. The derivation of the excess factor is shown on Page D-30. The derivation of the excess non-modeled losses is shown on page D-31. The modeled losses used in this filing are based on analysis performed by Aon Benfield on behalf of the North Carolina Rate Bureau. See page D-35 for details.

4. Loss Adjustment Expense

The Dwelling loss adjustment expenses, prior to trend considerations, are determined as an average percentage of the North Carolina incurred losses for calendar accident years 2010-2014 for Fire and Extended Coverage, based on a North Carolina expense call. The average is calculated using the five year period, removing the high and low values, and averaging the remaining three years. See pages D-26 and D-28.

A separate Loss Adjustment Expense factor was used for modeled hurricane losses. (See testimony of R. Fox.)

5. Fixed Expense

The fixed expense (general expenses and other acquisition expenses) is determined as an average percentage of North Carolina earned premiums for calendar accident years 2012-2014, based on a North Carolina expense call. See pages D-25 and D-27. The development of fixed expense per policy is shown on page D-29.

6. Loss Trend

Loss Trend is based on two indices; the CoreLogic Residential Index and the Modified Consumer Price Index. These indices are averaged (weighted 80% and 20%, respectively) and comprise the Current Cost Index.

The loss trending procedure is accomplished in two steps. In the first step Current Cost Factors are applied to each year's losses. The Current Cost Factors are derived from the external indices and, when applied to a given year's losses, translate these losses to a cost level which represents November 15, 2015. In order to trend losses from November 15, 2015 to one year beyond the assumed effective date of May 1, 2017, a Loss Projection Factor is applied. This projection factor is based on the annual change inherent in the latest twelve quarterly points of the Current Cost Index.

Since the external indices necessarily ignore the effect of policy deductibles, a First Dollar procedure to trend from the first dollar of loss is incorporated into the calculation of the Loss Projection Factor.

The procedures described above are displayed on pages D-14, D-15, D-16, D-19 and D-22.

7. Expense Trend

The average annual change in expenses is based on the All Items Less Energy Consumer Price Index and the Compensation Cost Index. The expected average annual change in expenses has been selected to be 2.0% by the Property Rating Subcommittee based on analysis and review of these data, which are displayed on pages D-23 to D-24.

8. Premium Trend

The historical average relativities are used to calculate an average annual change. This change is not based on a consistent set of insureds, since some of the growth is due to the addition of new homes. This rate of change is used to estimate the average relativity at the point in time corresponding to the midpoint of the latest quarter of the Current Cost Index (November 15, 2015). The Current Amount Factor for a given year is calculated as the ratio of the November 15, 2015 average relativity and the given year's average relativity. In order to calculate the Premium Projection Factor, the adjusted annual rate of change is compounded over the time period between November 15, 2015 and November 1, 2017 (six months beyond the assumed effective date). The calculation is shown on pages D-17-18 and D-20-21.

9. Trend Period

The effective date assumed in this filing for trend purposes is May 1, 2017. Given this effective date, the trend periods for premiums, losses and expenses are as follows:

- premiums are trended from January 1 of the given year to November 1, 2017.
- losses are trended from July 1 of the given year to May 1, 2018.
- general expense and other acquisition expense percentages, since they are based on 2012-2014 data, are trended from July 1, 2013 to November 1, 2017.
- loss adjustment expense percentages, since they are based on 2010-2014 data, are trended from July 1, 2012 to May 1, 2018.

10. Expected Loss and Fixed Expense Ratio

These quantities represent the portion of the premium income available for losses, loss adjustment expenses, general expenses and other acquisition expenses. They are determined from special calls for North Carolina expense experience and reflect the 2012, 2013, and 2014 results as reported by all companies licensed in North Carolina during those years. The breakdown of the expected loss and fixed expense ratios is set forth on page D-25 for Fire and page D-27 for Extended Coverage.

11. Net Cost of Reinsurance per Policy

This quantity represents the expense and profit component of the reinsurance premium paid by the primary insurers. (See testimony of D. Appel and R. Fox.)

NORTH CAROLINA

DWELLING INSURANCE

EXPLANATORY MEMORANDUM

Class Rate Level Exhibits - Fire and Extended Coverage (pages C-5 and C-6)

1. Trended Adjusted Incurred Losses (column 1)

   Incurred losses for the latest five years, trended by year using Current Cost Factors and a Loss Projection Factor. For Extended Coverage, the excess loss procedure is incorporated into the incurred losses.

2. Trended Average Rating Factor (column 3)

   The Average Rating Factor trended by Current Amount Factors and a Premium Projection Factor.

3. Credibility (column 5)

   The five year loss cost by class is assigned a credibility value based on the number of house years underlying this loss cost. The standard for full credibility is 500,000 house years for Fire and 330,000 house years for Extended Coverage, with partial credibility equal to

   $$\sqrt{\text{five year house years / full credibility standard}}$$

   truncated to the nearest tenth. The complement of credibility is assigned to the statewide five year base loss cost adjusted by the ratio of the class' current base rate and the statewide average current base rate.

4. Modeled Base Loss Cost (column 7 - Extended Coverage)

   The modeled hurricane base-class loss cost is derived by dividing trended modeled class hurricane losses by the product of the average rating factor, house-years for the latest year, 2013 Current Amount Factors and Premium Projection Factors by class.

5. Indicated Base Loss Cost (column 7 - Fire, column 9 - Extended Coverage)

   The indicated base loss cost by class is the statewide base loss cost (computed on the statewide indications pages) adjusted by the class relativity indicated by the credibility weighted loss cost (ratio of class to statewide of column 6 for Fire or column 8 for Extended Coverage).

6. Indicated Net Base Rate (column 10 - Fire, column 12 - Extended Coverage)

   The indicated net base rate is the sum of the loss cost and fixed expense divided by the expected loss and fixed expense ratio derived on page D-25. The fixed expense is calculated as the average current base rate multiplied by the fixed expense ratio developed on page D-29.

7. Compensation for Assessment Risk per Policy (column 11 - Fire, column 13 - Extended Coverage)

   The compensation for assessment risk is reflected as a percentage of the base rate by class and is loaded for the effects of taxes and commission.

8. Net Cost of Reinsurance per Policy (column 14 - Extended Coverage)

   The net cost of reinsurance was allocated to class in proportion to modeled losses.

9. Indicated Base Rate Change (column 16 - Fire, column 19 - Extended Coverage)

   The indicated base rate level change is the ratio of required base rate and current base rate, minus 1.

10. Indicated Rate Change Balanced to Statewide (column 17 - Fire, column 20 - Extended Coverage)

    These are indicated base rate level changes adjusted to weigh down to the statewide indicated change.

NORTH CAROLINA

DWELLING INSURANCE

EXPLANATORY MEMORANDUM

Territory Rate Level Exhibits - Fire (pages C-7-8)

1. Latest Year Earned Premium at Current Level (column 1)

   Earned premium for the latest year (2013), adjusted to the manual rate level in effect on January 1, 2017 (the effective date of the Revised Dwelling Rating Factors filing).

2. Five Year Experience Base Loss Cost (column 3)

   A five year experience base loss cost by territory is derived by dividing five year territory losses by the product of the five year average rating factor and five year house-years.

3. Credibility (column 5)

   The five year loss cost is assigned a credibility value based upon the number of house years underlying this loss cost. The standard for full credibility is 500,000 house years, with partial credibility equal to

   $$\sqrt{\text{five year house years} / \text{full credibility standard}}$$

   truncated to the nearest tenth. The complement of credibility is assigned to the statewide five year experience base loss cost adjusted by the ratio of the territory's current base rate and the statewide average current base rate.

4. Indicated Statewide Base Class Loss Cost (column 8)

   The indicated statewide base class loss cost is row 9 from the statewide indication.

5. Trended General and Other Acquisition Expenses (column 10)

   The trended general and other acquisition expense provision is the trended statewide provisions for these expenses multiplied by the ratio of statewide average rate to territory rate.

6. Expected Loss and Fixed Expense Ratio (column 12)

   These quantities represent the portion of the premium income available for losses, loss adjustment expenses, general expenses and other acquisition expenses.

7. Compensation for Assessment Risk per Policy (column 14)

   The compensation for assessment risk is reflected as a percentage of the base rate by class and is loaded for the effects of taxes and commission.

8. Indicated Rate Level Change (column 19)

   The indicated rate level change is the ratio of required base rate and current base rate, minus 1.

9. Indicated Rate Level Change Balanced to Statewide (column 20)

   These are indicated base rate level changes adjusted to weigh down to the statewide indicated change.

10. Indicated Buildings Rate Level Change (column 21)

    The indicated buildings rate level change is the product of the indicated rate level change balanced to statewide and the class relativity embedded in the indicated buildings base rate change balanced to statewide (column 17) on the class indications page.

11. Indicated Contents Rate Level Change (column 22)

    The indicated contents rate level change is the product of the indicated rate level change balanced to statewide and the class relativity embedded in the indicated contents base rate change balanced to statewide (column 17) on the class indications page.

NORTH CAROLINA

DWELLING INSURANCE

EXPLANATORY MEMORANDUM

Territory Rate Level Exhibits - Extended Coverage (pages C-9-10)

1. Latest Year Earned Premium at Current Level (column 1)

   Earned premium for the latest year (2013), adjusted to the manual rate level in effect on January 1, 2017 (the effective date of the Revised Dwelling Rating Factors filing).

2. Five Year Non-Modeled Experience Base Loss Cost (column 3)

   A five year experience base loss cost by territory is derived by dividing five year territory losses by the product of the five year average rating factor and five year house-years. The territory losses exclude hurricane losses and include an excess loss provision.

3. Credibility (column 5)

   The five year loss cost is assigned a credibility value based upon the number of house years underlying this loss cost. The standard for full credibility is 330,000 house years, with partial credibility equal to

   $$\sqrt{\text{five year house years / full credibility standard}}$$

   truncated to the nearest tenth. The complement of credibility is assigned to the statewide five year non-modeled experience base loss cost.

4. Modeled Hurricane Base Loss Cost (column 7)

   The modeled hurricane base loss costs (excluding LAE) are derived by dividing the trended modeled hurricane territory losses provided by Aon Benfield (which include LAE) by the product of the model LAE, model loss trend, average rating factor for the latest year, and house-years for the latest year, in order to be on the same basis as the non-modeled experience base loss costs. The development of these costs is presented on page D-36.

5. Indicated Statewide Base Class Loss Cost (column 10)

   The indicated statewide base class loss cost is row 13 from the statewide indication.

6. Trended General and Other Acquisition Expenses (column 12)

   The trended general and other acquisition expenses are the trended statewide provisions for these expenses multiplied by the ratio of statewide average rate to territory average rate.

7. Expected Loss and Fixed Expense Ratio (column 13)

   These quantities represent the portion of the premium income available for losses, loss adjustment expenses, general expenses and other acquisition expenses.

8. Compensation for Assessment Risk per Policy (column 15)

   The compensation for assessment risk is reflected as a percentage of the base rate by class and is loaded for the effects of taxes and commission.

9. Net Cost of Reinsurance per Policy (column 16)

   This quantity represents the expense and profit component of the reinsurance premium paid by the primary insurers. The development of this quantity is presented on page D-37. (See testimony of D. Appel and R. Fox.)

10. Indicated Rate Level Change (column 21)

    The indicated rate level change is the ratio of required base rate and current base rate, minus 1.

11. Indicated Rate Level Change Balanced to Statewide (column 22)

    These are indicated base rate level changes adjusted to weigh down to the statewide indicated change.

12. Indicated Buildings Rate Level Change (column 23)

    The indicated buildings rate level change is the product of the indicated rate level change balanced to statewide and the class relativity embedded in the indicated buildings base rate change balanced to statewide (column 20) on the class indications page.

13. Indicated Contents Rate Level Change (column 24)

    The indicated contents rate level change is the product of the indicated rate level change balanced to statewide and the class relativity embedded in the indicated contents base rate change balanced to statewide (column 20) on the class indications page.

NORTH CAROLINA

DWELLING INSURANCE

EXPLANATORY MEMORANDUM

Credibility Factor Determination

Credibility considerations enter into the Dwelling insurance ratemaking formulas.

The credibility procedure is based on the 'frequency with severity modification' model discussed in "Credibility of the Pure Premium" by Mayerson, Bowers and Jones. The full credibility standard is based on a normal distribution with a 90% probability of meeting the test and a 10% maximum departure from the expected value, translated to house year standards. Partial credibility (Zp) is calculated as follows:

$$Z_p = \sqrt{\text{five year house years / full credibility standard}}$$ (truncated to the nearest tenth)

The full credibility standards are 500,000 house years for Fire and 330,000 house years for Extended Coverage.

On a statewide and class basis, both Fire and Extended Coverage are fully credible.

On a territory basis, partial credibility may be employed. In that case, the calculation of the rate level indication incorporates credibility as follows: credibility is applied to the five year (non-hurricane for Extended Coverage) territory loss costs and (1 - credibility) to the complement of credibility.

NORTH CAROLINA
DWELLING INSURANCE

FIRE LOSS DEVELOPMENT

Accident Year	North Carolina Incurred Losses as of 15 Months	27 Months	39 Months	51 Months	63 Months	75 Months	87 Months
2002	10,827,040	10,866,510	10,710,415	10,772,003	10,739,220	10,737,762	10,734,195
2003	11,447,903	11,318,197	11,261,960	11,204,860	11,203,607	11,203,648	11,201,866
2004	9,224,097	8,744,579	8,723,081	8,703,755	8,701,975	8,702,295	8,701,695
2005	10,969,541	10,574,253	10,542,773	10,536,805	10,553,240	10,537,871	10,537,871
2006	9,409,141	9,108,714	9,022,236	9,018,426	9,018,293	9,018,293	9,018,293
2007	9,593,414	9,395,077	9,366,653	9,315,070	9,315,070	9,315,006	9,314,926
2008	11,047,586	11,004,552	10,948,540	10,914,759	10,912,216	10,912,491	
2009	9,300,020	8,941,886	8,896,849	8,871,925	8,871,925		
2010	10,309,826	10,046,134	10,130,029	10,133,365			
2011	9,586,214	9,344,694	9,339,778				
2012	10,008,581	9,632,322					
2013	9,514,236						

Accident Year	North Carolina Link Ratios 27:15	39:27	51:39	63:51	75:63	87:75
2002	1.004	0.986	1.006	0.997	1.000	1.000
2003	0.989	0.995	0.995	1.000	1.000	1.000
2004	0.948	0.998	0.998	1.000	1.000	1.000
2005	0.964	0.997	0.999	1.002	0.999	1.000
2006	0.968	0.991	1.000	1.000	1.000	1.000
2007	0.979	0.997	0.994	1.000	1.000	1.000
2008	0.996	0.995	0.997	1.000	1.000	
2009	0.961	0.995	0.997	1.000		
2010	0.974	1.008	1.000			
2011	0.975	0.999				
2012	0.962					
	27:15	39:27	51:39	63:51	75:63	87:75
Average	0.975	0.996	0.998	1.000	1.000	1.000
Selected Link Ratio	0.975	0.996	0.998	1.000	1.000	1.000

Fire	Selected Loss Development Factors 2009	2010	2011	2012	2013
	1.000	1.000	0.998	0.994	0.969

NORTH CAROLINA
DWELLING INSURANCE

EXTENDED COVERAGE LOSS DEVELOPMENT

Accident Year	North Carolina Incurred Losses as of 15 Months	27 Months	39 Months	51 Months	63 Months	75 Months	87 Months
2002	6,722,598	6,913,231	7,250,367	7,297,817	7,424,166	7,498,735	7,478,735
2003	11,707,535	11,895,491	11,962,407	11,933,657	11,933,657	11,933,657	11,931,140
2004	6,251,784	6,301,873	6,304,443	6,315,378	6,313,701	6,313,117	6,312,892
2005	4,849,685	4,850,951	4,787,478	4,811,757	4,811,996	4,811,996	4,811,996
2006	4,984,749	5,185,375	5,133,797	5,135,363	5,135,428	5,139,371	5,139,372
2007	5,438,640	5,480,311	5,482,173	5,485,867	5,485,867	5,482,112	5,482,731
2008	9,858,269	10,127,154	10,191,444	10,194,003	10,231,202	10,230,119	
2009	9,682,461	9,872,426	9,811,414	9,787,709	9,791,772		
2010	12,080,851	12,136,337	12,229,401	12,231,898			
2011	43,051,175	43,171,132	43,171,205				
2012	15,559,760	16,477,279					
2013	13,937,841						

Accident Year	North Carolina Link Ratios 27:15	39:27	51:39	63:51	75:63	87:75
2002	1.028	1.049	1.007	1.017	1.010	0.997
2003	1.016	1.006	0.998	1.000	1.000	1.000
2004	1.008	1.000	1.002	1.000	1.000	1.000
2005	1.000	0.987	1.005	1.000	1.000	1.000
2006	1.040	0.990	1.000	1.000	1.001	1.000
2007	1.008	1.000	1.001	1.000	0.999	1.000
2008	1.027	1.006	1.000	1.004	1.000	
2009	1.020	0.994	0.998	1.000		
2010	1.005	1.008	1.000			
2011	1.003	1.000				
2012	1.059					
	27:15	39:27	51:39	63:51	75:63	87:75
Average	1.019	1.004	1.001	1.003	1.001	1.000
Selected Link Ratio	1.019	1.004	1.001	1.003	1.001	1.000

EC	Selected Loss Development Factors 2009	2010	2011	2012	2013
	1.001	1.004	1.005	1.009	1.028

NORTH CAROLINA

DWELLING INSURANCE

DEVELOPMENT OF CURRENT COST FACTORS (CCF) AND LOSS PROJECTION FACTOR

QUARTER ENDING DECEMBER 31, 2015

PART A: ESTABLISHMENT OF MONTHLY CURRENT COST INDEX (CCI) WITH:
20% WEIGHT TO MODIFIED COMSUMER PRICE INDEX (MCPI)
80% WEIGHT TO CORELOGIC RESIDENTIAL INDEX (CLRI) FOR N.C. #
(MCPI BASE: 1967 = 100 CLRI BASE: 1967 = 100)

MO	CLRI	MCPI	CCI	QCCI	MO	CLRI	MCPI	CCI	QCCI	MO	CLRI	MCPI	CCI	QCCI
1/13	975.3	166.9	813.6		1/14	1008.3	162.1	839.1		1/15	1025.8	156.6	852.0	
2/13	976.1	167.5	814.4		2/14	1009.7	162.6	840.3		2/15	1028.7	157.3	854.4	
3/13	974.9	167.8	813.5	813.8	3/14	1009.4	163.6	840.2	839.9	3/15	1029.4	158.5	855.2	853.9
4/13	977.4	168.0	815.5		4/14	1012.2	163.4	842.4		4/15	1031.2	159.1	856.8	
5/13	980.3	167.7	817.8		5/14	1012.0	162.7	842.1		5/15	1032.6	158.0	857.7	
6/13	978.9	166.6	816.4	816.6	6/14	1011.7	161.9	841.7	842.1	6/15	1034.6	156.7	859.0	857.8
7/13	978.6	165.1	815.9		7/14	1014.1	159.9	843.3		7/15	1031.7	155.1	856.4	
8/13	1002.8	164.9	835.2		8/14	1014.8	159.4	843.7		8/15	1032.2	154.7	856.7	
9/13	1005.6	165.6	837.6	829.6	9/14	1013.0	160.8	842.6	843.2	9/15	1030.7	156.7	855.9	856.3
10/13	1003.9	165.6	836.2		10/14	1019.5	161.5	847.9		10/15	1030.6	157.0	855.9	
11/13	1006.9	164.3	838.4		11/14	1017.5	159.5	845.9		11/15	1029.4	155.1	854.5	
12/13	1004.9	162.4	836.4	837.0	12/14	1020.3	156.9	847.6	847.1	12/15	1028.9	153.0	853.7	854.7

PART B: USE OF AVERAGE ANNUAL CCI TO CALCULATE CURRENT COST FACTORS (CCF)

CALENDAR YEAR AVERAGE CCI				CURRENT COST FACTORS BASED ON AVERAGE CCI VALUE FOR QUARTER ENDING 12/31/2015 = 854.7
YEAR	CLRI	MCPI	CCI	
2009	919.5	180.4	771.7	1.108
2010	926.4	173.0	775.7	1.102
2011	940.2	170.6	786.3	1.087
2012	966.0	169.3	806.6	1.060
2013	988.8	166.0	824.2	1.037

THE FIGURES SHOWN WERE CALCULATED USING THE CORELOGIC INSURANCE SOLUTIONS INDEX, MODIFIED BY APPLICATION OF CERTAIN ACTUARIAL FORMULAS, AND COMBINED WITH DATA AVAILABLE THROUGH VARIOUS GOVERNMENTAL SOURCES. FURTHER USE OF THE FIGURES DERIVED FROM THE CORELOGIC INDEX REQUIRES WRITTEN CONSENT FROM NCRB.

NORTH CAROLINA
DWELLING INSURANCE
DEVELOPMENT OF CURRENT COST FACTORS (CCF) AND LOSS PROJECTION FACTOR
QUARTER ENDING DECEMBER 31, 2015

PART C: COMPUTATION OF LOSS PROJECTION FACTOR

CAL. YEAR	QUARTER ENDING	AVG. CCI (Y)
2013	MAR. 31	813.8
2013	JUN. 30	816.6
2013	SEP. 30	829.6
2013	DEC. 31	837.0
2013	MAR. 31	839.9
2014	JUN. 30	842.1
2014	SEP. 30	843.2
2014	DEC. 31	847.1
2014	MAR. 31	853.9
2015	JUN. 30	857.8
2015	SEP. 30	856.3
2015	DEC. 31	854.7

FITTED QUARTERLY RATE OF CHANGE 0.0047

ANNUAL RATE OF CHANGE = $(1 + 0.0047)^4$ 1.019 OR 1.9%

ADJUSTED ANNUAL RATE OF CHANGE = 1.019 * 1 : 1.019

LOSS PROJECTION FACTOR* = $1.019^{29.5 / 12}$ 1.047

* TO PROJECT LOSSES FROM 11/15/2015 TO 5/1/2018 29.5 months
(Assuming 5/1/2017 effective date)

NORTH CAROLINA
DWELLING INSURANCE

FOOTNOTES TO DETERMINATION OF TREND

Modified Consumer Price Index - source: Bureau of Labor Statistics. Weights are applied to individual Consumer Price Index components as follows:

70 % House Furnishings
20% Apparel Commodities
10% Entertainment Commodities

NORTH CAROLINA
DWELLING FIRE INSURANCE
CALCULATION OF PREMIUM PROJECTION FACTORS

Year	(1) Average Policy Size Relativity
Buildings	
2009	4.490
2010	4.584
2011	4.730
2012	4.917
2013	4.982
Contents	
2009	1.855
2010	1.846
2011	1.841
2012	1.852
2013	1.899

	Buildings	Contents
(2) Fitted Annual Rate of Change	0.028	0.005
(3) Selected Annual Rate of Change	0.028	0.005
(4) Premium Projection Factor to trend from 11/15/2015 to 11/1/2017 (23.5 months)	1.056	1.010

NORTH CAROLINA
DWELLING FIRE INSURANCE
CALCULATION OF CURRENT COST/AMOUNT FACTORS

Year	Average Policy Size Relativity	Current Amount Factor (b)	Latest Year Premium Distribution
Buildings			
2009	4.490	1.201	0.9359
2010	4.584	1.177	0.9359
2011	4.730	1.140	0.9359
2012	4.917	1.097	0.9359
2013	4.982	1.083	0.9359
11/15/2015 (a)	5.394		
Contents			
2009	1.855	1.038	0.0641
2010	1.846	1.043	0.0641
2011	1.841	1.046	0.0641
2012	1.852	1.040	0.0641
2013	1.899	1.014	0.0641
11/15/2015 (a)	1.926		

Buildings & Contents	Current Amount Factor (c)	Current Cost Factor (d)	Current Cost/Amount Factor
2009	1.191	1.108	0.930
2010	1.168	1.102	0.943
2011	1.134	1.087	0.959
2012	1.093	1.060	0.970
2013	1.079	1.037	0.961

(a) A * [(1+C)^(34.5/12)], where C is the average annual rate of change (e^B - 1), 34.5 is the number of months between 1/1/2013 and 11/15/2015, and A is the average relativity at 1/1/2013.

(b) The Current Amount Factor equals the average relativity at 11/15/2015 divided by the yearly relativity.

(c) Weighted average of buildings and contents factors based on the latest year (2013) premium distribution.

(d) See page D-14

NORTH CAROLINA
DWELLING FIRE INSURANCE
CALCULATION OF COMPOSITE PROJECTION FACTORS

(1)	Buildings Premium Projection Factor	1.056
(2)	2013 Buildings Premium Distribution	0.9359
(3)	Contents Premium Projection Factor	1.01
(4)	2013 Contents Premium Distribution	0.0641
(5)	Total Premium Projection Factor [(1) x (2)] + [(3) x (4)]	1.053
(6)	Loss Projection Factor	1.047
(7)	Trend From First Dollar (a)	1.003
(8)	Composite Projection Factor [(6) x (7)] / (5)	0.997

(a) First dollar factor calculated as [A * (B + C) - B] / (A * C)
where A = average yearly loss trend factor
B = loss eliminated by deductible
C = five year losses after application of deductible

NORTH CAROLINA
DWELLING EXTENDED COVERAGE INSURANCE
CALCULATION OF PREMIUM PROJECTION FACTORS

Year	(1) Average Policy Size Relativity
Buildings	
2009	5.325
2010	5.444
2011	5.607
2012	5.799
2013	5.848
Contents	
2009	2.133
2010	2.131
2011	2.137
2012	2.182
2013	2.282

	Buildings	Contents
(2) Fitted Annual Rate of Change	0.025	0.016
(3) Selected Annual Rate of Change	0.025	0.016
(4) Premium Projection Factor to trend from 11/15/2015 to 11/1/2017 (23.5 months)	1.050	1.032

NORTH CAROLINA
DWELLING EXTENDED COVERAGE INSURANCE
CALCULATION OF CURRENT COST/AMOUNT FACTORS

YEAR	Average Policy Size Relativity	Current Amount Factor (b)	Latest Year Premium Distribution
Buildings			
2009	5.325	1.179	0.9718
2010	5.444	1.153	0.9718
2011	5.607	1.120	0.9718
2012	5.799	1.083	0.9718
2013	5.848	1.074	0.9718
2014		1.048	0.9718
11/15/2015 (a)	6.278		
Contents			
2009	2.133	1.120	0.0282
2010	2.131	1.121	0.0282
2011	2.137	1.118	0.0282
2012	2.182	1.095	0.0282
2013	2.282	1.047	0.0282
2014		1.031	0.0282
11/15/2015 (a)	2.389		

Buildings & Contents	Current Amount Factor (c)	Current Cost Factor (d)	Current Cost/Amount Factor
2009	1.177	1.108	0.941
2010	1.152	1.102	0.957
2011	1.120	1.087	0.971
2012	1.083	1.060	0.979
2013	1.073	1.037	0.966
2014	1.048		

(a) A * [(1+C)^(34.5/12)], where C is the average annual rate of change (e^B - 1), 34.5 is the number of months between 1/1/2013 and 11/15/2015, and A is the average relativity at 1/1/2013.

(b) The Current Amount Factor equals the average relativity at 11/15/2015 divided by the yearly relativity.

(c) Weighted average of buildings and contents factors based on the latest year (2013) premium distribution.

(d) See page D-14.

NORTH CAROLINA
DWELLING EXTENDED COVERAGE INSURANCE
CALCULATION OF COMPOSITE PROJECTION FACTORS

(1)	Buildings Premium Projection Factor	1.05
(2)	2013 Buildings Premium Distribution	0.9718
(3)	Contents Premium Projection Factor	1.032
(4)	2013 Contents Premium Distribution	0.0282
(5)	Total Premium Projection Factor [(1) x (2)] + [(3) x (4)]	1.049
(6)	Loss Projection Factor	1.047
(7)	Trend From First Dollar (a)	1.010
(8)	Composite Projection Factor [(6) x (7)] / (5)	1.008

(a) First dollar factor calculated as [A * (B + C) - B] / (A * C)
where A = average yearly loss trend factor
B = loss eliminated by deductible
C = five year losses after application of deductible

NORTH CAROLINA
DWELLING INSURANCE
DETERMINATION OF TREND FOR EXPENSES

	ALL ITEMS LESS ENERGY CPI INDEX	COMPENSATION COST INDEX
Jan-12	227.4	
Feb-12	227.9	115.3
Mar-12	228.7	
Apr-12	229.3	
May-12	229.5	116.3
Jun-12	229.8	
Jul-12	229.8	
Aug-12	230.1	117.3
Sep-12	230.7	
Oct-12	231.2	
Nov-12	231.2	116.5
Dec-12	231.0	
Jan-13	231.7	
Feb-13	232.4	117.3
Mar-13	232.9	
Apr-13	233.1	
May-13	233.3	119.2
Jun-13	233.5	
Jul-13	233.6	
Aug-13	234.1	120.5
Sep-13	234.5	
Oct-13	234.9	
Nov-13	234.9	120.9
Dec-13	234.8	
Jan-14	235.2	
Feb-14	235.9	121.5
Mar-14	236.8	
Apr-14	237.4	
May-14	238.0	122.6
Jun-14	238.1	
Jul-14	238.2	
Aug-13	238.5	122.2
Sep-14	239.0	
Oct-14	239.6	
Nov-14	239.5	122.6
Dec-14	239.2	
Jan-15	239.7	
Feb-15	240.4	123.7
Mar-15	241.1	
Apr-15	241.8	
May-15	242.0	124.7
Jun-15	242.3	
Jul-15	242.4	
Aug-15	242.7	125.0
Sep-15	243.5	
Oct-15	244.1	
Nov-15	244.0	126.1
Dec-15	243.7	

NORTH CAROLINA
DWELLING INSURANCE
DETERMINATION OF TREND FOR EXPENSES

	All Items Less Energy (A)	CCI (B)	Combined (C)
(1) Annual Change in indices based on exponential curve of best fit for the latest 48 points (or 16 quarters)	1.80%	2.37%	2.08%
(2) Annual Change in indices based on exponential curve of best fit for the latest 36 points (or 12 quarters)	1.83%	2.27%	2.05%
(3) Annual Change in indices based on exponential curve of best fit for the latest 24 points (or 8 quarters)	1.84%	2.05%	1.95%
(4) Annual Change in indices based on exponential curve of best fit for the latest 12 points (or 4 quarters)	1.89%	2.43%	2.16%

(5) Selected Annual Change: 2.0%.

Notes: (A) All items less energy CPI index (urban). Source: Bureau of Labor Statistics.

(B) Total Compensation Cost Index - Insurance Carriers, Agent Brokers, and Service. Source: Bureau of Labor Statistics.

(C) Weighted Average determined as .50 (All items) + .50 (CCI).

NORTH CAROLINA
DWELLING FIRE INSURANCE
EXPENSE EXHIBIT

	2012	2013	2014	Average
Comissions and Brokerage	6,850,562	5,798,151	5,768,084	
Written Premium	59,247,507	53,799,744	53,936,443	
Ratio	0.116	0.108	0.107	0.110
Other Acquisition	3,718,339	3,916,547	3,585,090	
Earned Premium	62,242,640	54,380,732	54,759,717	
Ratio	0.060	0.072	0.065	0.066
General Expense	2,300,861	3,043,359	2,583,477	
Earned Premium	62,242,640	54,380,732	54,759,717	
Ratio	0.037	0.056	0.047	0.047
Taxes, Licenses and Fees	1,656,208	1,482,072	1,574,155	
Written Premium	59,247,507	53,799,744	53,936,443	
Ratio	0.028	0.028	0.029	0.028

Expected Loss and Fixed Expense Ratio

Commission and Brokerage	11.0%
Taxes, Licenses and Fees	2.8%
Dividends	0.0%
Contingencies	1.0%
Profit	10.5%
Total	25.3%
Expected Loss and Fixed Expense Ratio (1 - variable expense)	74.7%

NORTH CAROLINA
DWELLING FIRE INSURANCE
EXPENSE EXHIBIT

	2010	2011	2012	2013	2014	Average*
Allocated LAE	256,269	383,597	256,615	255,044	148,504	
Unallocated LAE	1,958,787	2,236,912	1,929,051	1,495,187	1,973,747	
Total LAE	2,215,056	2,620,509	2,185,666	1,750,231	2,122,251	
Incurred Losses	30,174,964	28,146,241	26,420,759	20,972,133	19,863,918	
Ratio	0.073	0.093	0.083	0.083	0.107	0.086

* Average excludes high and low values.

NORTH CAROLINA
DWELLING EXTENDED COVERAGE INSURANCE
EXPENSE EXHIBIT

	2012	2013	2014	Average
Comissions and Brokerage	6,173,320	5,805,689	6,171,871	
Written Premium	58,820,747	60,138,109	66,187,721	
Ratio	0.105	0.097	0.093	0.098
Other Acquisition	4,428,336	4,753,994	4,675,601	
Earned Premium	61,583,581	58,994,333	63,122,978	
Ratio	0.072	0.081	0.074	0.076
General Expense	2,670,044	2,842,590	2,830,271	
Earned Premium	61,583,581	58,994,333	63,122,978	
Ratio	0.043	0.048	0.045	0.045
Taxes, Licenses and Fees	1,368,356	1,568,949	1,765,330	
Written Premium	58,820,747	60,138,109	66,187,721	
Ratio	0.023	0.026	0.027	0.025

Expected Loss and Fixed Expense Ratio

Commission and Brokerage	9.8%
Taxes, Licenses and Fees	2.5%
Dividends	0.0%
Contingencies	1.0%
Profit	10.5%
Total	23.8%
Expected Loss and Fixed Expense Ratio (1 - variable expense)	76.2%

NORTH CAROLINA
DWELLING EXTENDED COVERAGE INSURANCE
EXPENSE EXHIBIT

	2010	2011	2012	2013	2014	Average*
Allocated LAE	189,719	481,659	476,136	192,020	225,185	
Unallocated LAE	2,250,292	4,659,173	2,806,418	2,981,491	3,196,904	
Total LAE	2,440,011	5,140,832	3,282,554	3,173,511	3,422,089	
Incurred Losses	25,865,394	117,794,824	36,444,487	26,725,329	32,427,998	
Ratio	0.094	0.044	0.09	0.119	0.106	0.097

* Average excludes high and low values.

NORTH CAROLINA
DWELLING INSURANCE

CALCULATION OF TRENDED EXPENSE PROVISIONS

(1) Factor to trend losses based on annual rate of change:

Fire:	e	(0.0047 (	29.5 /	3)	* 1.000	(29.5 /	12)	* 1.087	=	1.138
EC:	e	(0.0047 (	29.5 /	3)	* 1.000	(29.5 /	12)	* 1.087	=	1.138

(2) Factor to trend LAE based on Current Expense Index:

Fire:	1.02	(70 /	12)		=	1.122
EC:	1.02	(70 /	12)		=	1.122

(3) Factor to trend premium based on growth in premium revenue:

Fire:	1.002	(23.5 /	12)	* 1.093	=	1.097
EC:	1.025	(23.5 /	12)	* 1.083	=	1.137

(4) Factor to trend expense based on Current Expense Index:

Fire:	1.02	(52 /	12)		=	1.090
EC:	1.02	(52 /	12)		=	1.090

(5) Trended Expenses

Fire:

Trended LAE Factor:	1 + (	0.086 *	1.122 /	1.138)	=	1.085
Trended GE Ratio:		0.047 *	1.09 /	1.097	=	0.047
Trended OA Ratio:		0.066 *	1.09 /	1.097	=	0.066
Trended Fixed Expense Ratio		0.047 +	0.066		=	0.113
Statewide Average Current Base Rate					=	34.11
Fixed Expense Per Policy					=	3.85

EC:

Trended LAE Factor:	1 + (	0.097 *	1.122 /	1.138)	=	1.095
Trended GE Ratio:		0.045 *	1.09 /	1.137	=	0.043
Trended OA Ratio:		0.076 *	1.09 /	1.137	=	0.073
Trended Fixed Expense Ratio		0.043 +	0.073		=	0.116
Statewide Average Current Base Rate					=	42.55
Fixed Expense Per Policy					=	4.94

NORTH CAROLINA DWELLING EXTENDED COVERAGE
DERIVATION OF EXCESS LOSS FACTOR

Year	(1) Earned Premium	(2) Developed Incurred Losses	(3) Loss Ratio (2)/(1)	(4) Normal Loss Ratio	(5) Excess Loss Ratio (3)-(4)	(6) Total Excess Losses (1)x(5)	(7) (6)/(2)
1950	1,388,467	312,200	0.225	0.225	0.000	0	0.000
1951	1,422,207	290,780	0.204	0.204	0.000	0	0.000
1952	1,440,159	792,365	0.550	0.500	0.050	72,008	0.091
1956	2,297,877	1,928,925	0.839	0.500	0.339	778,980	0.404
1957	2,117,102	839,255	0.396	0.396	0.000	0	0.000
1961	2,448,500	779,573	0.318	0.318	0.000	0	0.000
1962	2,342,116	672,396	0.287	0.287	0.000	0	0.000
1963	2,304,330	1,094,763	0.475	0.475	0.000	0	0.000
1964	2,333,802	713,168	0.306	0.306	0.000	0	0.000
1965	2,461,063	671,381	0.273	0.273	0.000	0	0.000
1966	2,592,580	646,405	0.249	0.249	0.000	0	0.000
1967	2,765,447	624,920	0.226	0.226	0.000	0	0.000
1968	3,684,951	571,095	0.155	0.155	0.000	0	0.000
1969	3,727,782	595,281	0.160	0.160	0.000	0	0.000
1970	3,809,666	755,021	0.198	0.198	0.000	0	0.000
1971	4,500,088	1,314,056	0.292	0.292	0.000	0	0.000
1972	6,175,223	848,369	0.137	0.137	0.000	0	0.000
1973	6,830,111	1,179,331	0.173	0.173	0.000	0	0.000
1974	5,341,091	2,504,466	0.469	0.469	0.000	0	0.000
1975	5,781,924	1,495,851	0.259	0.259	0.000	0	0.000
1976	6,310,907	1,045,882	0.166	0.166	0.000	0	0.000
1977	6,923,905	1,128,249	0.163	0.163	0.000	0	0.000
1978	7,371,068	2,656,163	0.360	0.360	0.000	0	0.000
1979	8,204,305	1,935,938	0.236	0.236	0.000	0	0.000
1980	9,409,413	1,851,000	0.197	0.197	0.000	0	0.000
1981	11,618,787	2,025,113	0.174	0.174	0.000	0	0.000
1982	12,703,938	2,672,646	0.210	0.210	0.000	0	0.000
1983	12,782,050	2,811,342	0.220	0.220	0.000	0	0.000
1984	13,378,072	5,069,761	0.379	0.379	0.000	0	0.000
1985	15,586,661	5,416,799	0.348	0.348	0.000	0	0.000
1986	18,573,125	3,624,751	0.195	0.195	0.000	0	0.000
1987	20,970,707	3,207,305	0.153	0.153	0.000	0	0.000
1988	22,803,120	6,816,348	0.299	0.299	0.000	0	0.000
1989	24,622,966	13,459,214	0.547	0.500	0.047	1,157,279	0.086
1990	25,923,637	5,278,639	0.204	0.204	0.000	0	0.000
1991	28,100,632	4,332,959	0.154	0.154	0.000	0	0.000
1992	29,900,438	4,742,564	0.159	0.159	0.000	0	0.000
1993	31,889,553	16,886,073	0.530	0.500	0.030	956,687	0.057
1994	34,062,149	8,139,204	0.239	0.239	0.000	0	0.000
1995	36,469,795	7,946,434	0.218	0.218	0.000	0	0.000
1996	40,105,731	10,177,932	0.254	0.254	0.000	0	0.000
1997	45,956,155	8,042,733	0.175	0.175	0.000	0	0.000
1998	50,483,351	19,677,761	0.390	0.390	0.000	0	0.000
1999	57,917,971	26,401,571	0.456	0.456	0.000	0	0.000
2000	64,276,450	14,556,461	0.226	0.226	0.000	0	0.000
2001	58,472,402	9,227,560	0.158	0.158	0.000	0	0.000
2002	62,801,958	15,725,972	0.250	0.250	0.000	0	0.000
2003	70,166,881	19,351,691	0.276	0.276	0.000	0	0.000
2004	77,384,514	15,018,657	0.194	0.194	0.000	0	0.000
2005	86,660,735	15,298,940	0.177	0.177	0.000	0	0.000
2006	93,459,391	16,657,822	0.178	0.178	0.000	0	0.000
2007	107,421,691	18,390,566	0.171	0.171	0.000	0	0.000
2008	88,217,778	13,999,208	0.159	0.159	0.000	0	0.000
2009	111,244,031	29,274,749	0.263	0.263	0.000	0	0.000
2010	112,338,979	36,014,031	0.321	0.321	0.000	0	0.000
2011	111,424,847	107,001,713	0.960	0.500	0.460	51,255,430	0.479
2012	114,312,699	43,478,330	0.380	0.380	0.000	0	0.000
2013	122,459,986	36,363,963	0.297	0.297	0.000	0	0.000
Total	1,918,475,262	574,335,645	16.627	15.701	0.926	54,220,384	
Average			0.287	0.271	0.016		

Average Excess Loss Ratio = Avg of column (5) 0.016
Average Normal Loss Ratio = Avg of column (4) 0.271
Excess Factor = 1.0 + (avg (5)/avg (4)) =
= 1.0 + (0.016 / 0.271) = 1.059

North Carolina Dwelling Extended Coverage
Derivation of Excess Loss Factor
Development of Excess Losses on a $500 Deductible Level

Accident Year	Non Modelled Adjusted Inc. Losses	Excess Loss Ratio	Adjusted Excess Losses
2009	29,636,647	0.000	0
2010	36,664,863	0.000	0
2011	108,779,524	0.479	52,105,392
2012	44,785,711	0.000	0
2013	37,676,888	0.000	0

NORTH CAROLINA
DWELLING INSURANCE
DEVIATIONS EXHIBIT

FIRE

Year	Written Premium Adjusted to Manual	Direct Written Premium	Average Deviation
2009	92,779,011	89,063,621	4.00%
2010	75,298,691	71,461,324	5.10%
2011	80,278,648	75,565,421	5.87%
2012	81,604,232	79,522,979	2.55%
2013	82,479,267	80,623,321	2.25%
Average			3.95%

EXTENDED COVERAGE

Year	Written Premium Adjusted to Manual	Direct Written Premium	Average Deviation
2009	124,308,597	122,925,604	1.11%
2010	123,003,642	121,786,627	0.99%
2011	120,411,255	118,521,002	1.57%
2012	125,131,031	124,186,048	0.76%
2013	141,250,164	139,752,011	1.06%
Average			1.10%

NORTH CAROLINA

DWELLING EXTENDED COVERAGE INSURANCE

ACTUAL HURRICANE LOSSES (Excluded From Experience) *

TERRITORY	YEAR	LOSSES
110	2009	13,923
	2010	660,494
	2011	10,016,811
	2012	668,858
120	2009	111,216
	2010	59,988
	2011	3,510,386
	2012	124,289
130	2009	0
	2010	37,154
	2011	3,591,811
	2012	70,956
140	2009	2,609
	2010	34,512
	2011	4,855,428
	2012	182,215
150	2009	6,972
	2010	27,849
	2011	17,451,731
	2012	12,715
160	2009	287
	2010	4,671
	2011	5,877,365
	2012	38,213
170	2009	0
	2010	0
	2011	1,066,492
	2012	16,524
180	2009	6,663
	2010	4,340
	2011	15,288,772
	2012	46,050
190	2009	0
	2010	0
	2011	6,815,769
	2012	27,613
200	2009	0
	2010	3,963
	2011	248,401
	2012	3,400
210	2009	4,747
	2010	9,863
	2011	3,467,618
	2012	17,874
220	2009	19,249
	2010	24,819
	2011	678,052
	2012	144,591
230	2009	4,412
	2010	3,999
	2011	205,637
	2012	11,422
240	2009	7,201
	2010	10,301
	2011	5,829,545
	2012	56,640
250	2009	3,136
	2010	0
	2011	253,420
	2012	84,906
260	2009	2,241
	2010	7,184
	2011	160,242
	2012	3,405

* There are no actual hurricane losses for 2013

NORTH CAROLINA

DWELLING EXTENDED COVERAGE INSURANCE

ACTUAL HURRICANE LOSSES (Excluded From Experience) *

270	2009	14,922
	2010	55,175
	2011	413,678
	2012	110,288
280	2009	0
	2010	26,231
	2011	40,174
	2012	16,730
290	2009	0
	2010	1,962
	2011	94,490
	2012	97
300	2009	2,954
	2010	4,160
	2011	37,108
	2012	8,611
310	2009	12,914
	2010	168,857
	2011	333,545
	2012	114,932
320	2009	15,734
	2010	92,607
	2011	124,265
	2012	56,769
330	2009	2,068
	2010	974
	2011	2,206
	2012	6,479
340	2009	20,571
	2010	111,560
	2011	526,307
	2012	76,934
350	2009	5,854
	2010	12,519
	2011	186,613
	2012	27,851
360	2009	3,890
	2010	31,391
	2011	124,209
	2012	123,487
370	2009	0
	2010	0
	2011	1,821
	2012	8,401
380	2009	8,071
	2010	0
	2011	22,072
	2012	882
390	2009	6,935
	2010	0
	2011	25,652
	2012	183

* There are no actual hurricane losses for 2013

NORTH CAROLINA

DWELLING EXTENDED COVERAGE INSURANCE

DERIVATION OF STATEWIDE MODELED HURRICANE BASE-CLASS LOSS COST

		All Classes
a.	Trended Modeled Hurricane Losses (including LAE)	$80,658,556
b.	Latest-Year House-Years	616,418
c.	Latest-Year Average Rating Factor	7.337
d.	Latest-Year Current Amount Factor	1.073
e.	Premium Projection Factor	1.049
f.	Modeled Base-Class Loss Cost = (a) / [(b) (c) (d) (e)] =	15.84

NORTH CAROLINA

DWELLING EXTENDED COVERAGE INSURANCE

DERIVATION OF MODELED BASE CLASS LOSS COST

Terr	(1) Trended Modeled Losses	(2) LAE	(3) Total Model Loss Trend	(4) 2013 Earned House Years	(5) 2013 Average Rating Factor	(6) Modeled BCLC * = (1) / [(2)x(3)x(4)x(5)]
110	19,477,739	1.060	1.099	22,917	12.932	56.42
120	22,484,405	1.060	1.099	32,126	9.545	62.94
130	1,732,780	1.060	1.099	7,057	5.033	41.88
140	14,148,066	1.060	1.099	45,241	5.402	49.69
150	3,155,789	1.060	1.099	24,645	4.971	22.11
160	3,978,240	1.060	1.099	24,806	5.377	25.60
170	124,364	1.060	1.099	2,901	4.424	8.32
180	1,954,088	1.060	1.099	25,697	5.108	12.78
190	997,184	1.060	1.099	10,674	4.123	19.45
200	731,144	1.060	1.099	7,490	3.401	24.64
210	453,935	1.060	1.099	8,509	4.848	9.45
220	2,061,478	1.060	1.099	30,310	8.305	7.03
230	1,243,074	1.060	1.099	19,383	3.102	17.75
240	1,229,028	1.060	1.099	26,417	5.185	7.70
250	790,677	1.060	1.099	15,135	7.071	6.34
260	277,316	1.060	1.099	10,777	4.767	4.63
270	1,395,966	1.060	1.099	32,609	11.228	3.27
280	241,637	1.060	1.099	7,314	9.413	3.01
290	344,346	1.060	1.099	8,303	8.266	4.31
300	223,529	1.060	1.099	9,881	3.667	5.30
310	987,771	1.060	1.099	58,868	7.299	1.97
320	542,565	1.060	1.099	26,898	7.573	2.29
330	33,122	1.060	1.099	2,730	5.186	2.01
340	1,174,157	1.060	1.099	56,069	9.672	1.86
350	331,579	1.060	1.099	25,973	6.572	1.67
360	438,615	1.060	1.099	52,384	7.534	0.95
370	19,419	1.060	1.099	3,583	6.653	0.70
380	46,498	1.060	1.099	8,999	7.636	0.58
390	40,046	1.060	1.099	8,722	8.140	0.48

* Column (7) on page C-9

NORTH CAROLINA

DWELLING EXTENDED COVERAGE INSURANCE

DERIVATION OF NET COST OF REINSURANCE

Terr	(1) Trended Cost of Reinsurance	(2) 2013 Earned House Years	(3) 2013 Average Rating Factor	(4) 2013 Current Amount Factor	(5) Premium Projection Factor	(6) Expected Loss and Fixed Expense Ratio	(7) Cost of Reinsurance per Policy * = (1) / [(2)x(3)x(4)x(5)x(6)]
110	15,350,221	22,917	12.932	1.073	1.049	76.2%	60.39
120	21,449,280	32,126	9.545	1.073	1.049	76.2%	81.55
130	1,434,911	7,057	5.033	1.073	1.049	76.2%	47.10
140	13,154,820	45,241	5.402	1.073	1.049	76.2%	62.76
150	2,765,237	24,645	4.971	1.073	1.049	76.2%	26.32
160	4,106,616	24,806	5.377	1.073	1.049	76.2%	35.90
170	105,081	2,901	4.424	1.073	1.049	76.2%	9.55
180	1,908,473	25,697	5.108	1.073	1.049	76.2%	16.95
190	1,049,883	10,674	4.123	1.073	1.049	76.2%	27.81
200	775,763	7,490	3.401	1.073	1.049	76.2%	35.51
210	441,319	8,509	4.848	1.073	1.049	76.2%	12.47
220	2,288,657	30,310	8.305	1.073	1.049	76.2%	10.60
230	1,334,381	19,383	3.102	1.073	1.049	76.2%	25.88
240	1,239,680	26,417	5.185	1.073	1.049	76.2%	10.55
250	862,532	15,135	7.071	1.073	1.049	76.2%	9.40
260	271,801	10,777	4.767	1.073	1.049	76.2%	6.17
270	1,555,840	32,609	11.228	1.073	1.049	76.2%	4.95
280	273,525	7,314	9.413	1.073	1.049	76.2%	4.63
290	384,386	8,303	8.266	1.073	1.049	76.2%	6.53
300	222,333	9,881	3.667	1.073	1.049	76.2%	7.15
310	1,145,466	58,868	7.299	1.073	1.049	76.2%	3.11
320	548,051	26,898	7.573	1.073	1.049	76.2%	3.14
330	36,125	2,730	5.186	1.073	1.049	76.2%	2.97
340	906,180	56,069	9.672	1.073	1.049	76.2%	1.95
350	184,558	25,973	6.572	1.073	1.049	76.2%	1.26
360	213,421	52,384	7.534	1.073	1.049	76.2%	0.63
370	8,572	3,583	6.653	1.073	1.049	76.2%	0.42
380	8,051	8,999	7.636	1.073	1.049	76.2%	0.14
390	3,933	8,722	8.140	1.073	1.049	76.2%	0.06
Statewide	74,029,096	616,418	7.337	1.073	1.049	76.2%	19.09

* Column (16) on page C-10

SECTION E
SUPPLEMENTAL MATERIAL

NORTH CAROLINA
DWELLING INSURANCE

SUPPLEMENTAL MATERIAL

North Carolina G.S. 58-36-15(h) specifies that the following information must be included in all policy form, rule and rate filings filed under Article 12B. 11 NCAC 10.1105 specifies that additional detail be provided under each of these items. These materials are contained on the pages indicated.

Item	Page
1. North Carolina earned premiums at actual and current rate levels; losses and loss adjustment expenses, each on a paid and incurred basis; the loss ratio anticipated at the time rates were promulgated for the experience period.	E-3-47
2. Credibility factor development and application.	E-48
3. Loss development factor derivation and application on both paid and incurred bases and in both dollars and numbers of claims.	E-49
4. Trending factor development and application.	E-50
5. Changes in premium base resulting from rating exposure trends.	E-51
6. Limiting factor development and application.	E-52
7. Overhead expense development and application of commission and brokerage, other acquisition expenses, general expenses, taxes, licenses and fees.	E-53-55
8. Percent rate change.	E-56
9. Final proposed rates.	E-57
10. Investment earnings, consisting of investment income and realized plus unrealized capital gains, from loss, loss expense and unearned premium reserves.	E-58-88
11. Identification of applicable statistical plans and programs and a certification of compliance with them.	E-89-95
12. Investment earnings on capital and surplus.	E-96
13. Level of capital and surplus needed to support premium writings without endangering the solvency of member companies.	E-97
14. Additional supplemental information (as per 11 NCAC 10.1105)	E-98-101

STATISTICAL DATA TO COMPLY WITH NORTH CAROLINA
REQUIREMENTS FOR A DWELLING INSURANCE RATE FILING
AS PER 11 NCAC 10.1105

1. NORTH CAROLINA EARNED PREMIUMS AT THE ACTUAL AND CURRENT RATE LEVEL, LOSSES AND LOSS ADJUSTMENT EXPENSES, EACH ON PAID AND INCURRED BASES WITHOUT TRENDING OR OTHER MODIFICATION FOR THE EXPERIENCE PERIOD, INCLUDING THE LOSS RATIO ANTICIPATED AT THE TIME THE RATES WERE PROMULGATED FOR THE EXPERIENCE PERIOD

	Earned premiums at collected and current levels.	E-3
	Paid/incurred losses and loss adjustment expense.	E-4
	Anticipated loss ratios.	E-5
(a)	Companies excluded - rate level, trend, loss development, relativity, and investment income.	E-6
(b)	Not applicable to Dwelling Fire and Extended Coverage insurance.	E-7
(c)	Adjustments to premium, losses, loss adjustment expenses, expenses and exposures.	E-8
(d)	Actual earned premiums and calculation of earned premium at present rates.	E-9
(e)	Written and earned premiums and market shares for the ten largest writers.	E-10-11
(f)	Composite loss and premium information from each of the latest two annual statements for the 50 largest writers.	E-12
(g)	Deviations.	E-12
(h)	Dividends.	E-12
(i)	Losses and loss adjustment expenses.	E-13
(j)	Not applicable to Dwelling Fire and Extended Coverage insurance.	E-14
(k)	Excess (catastrophe) and nonexcess (noncatastrophe) losses.	E-15
(l)	Losses by cause.	E-16-46

Exhibit (1)

NORTH CAROLINA
DWELLING INSURANCE

EARNED PREMIUMS AT ACTUAL AND CURRENT RATE LEVEL

I. EARNED PREMIUM AT COLLECTED LEVEL

Year	Fire	Extended Coverage
2009	$ 76,530,080	$ 111,244,031
2010	78,535,200	112,338,979
2011	83,538,083	111,424,847
2012	88,755,596	114,312,699
2013	93,119,485	122,459,986

II. EARNED PREMIUM AT CURRENT LEVEL

Year	Fire	Extended Coverage
2009	$ 75,214,598	$ 169,040,792
2010	77,595,300	171,013,496
2011	83,446,189	179,018,560
2012	88,767,117	186,388,689
2013	93,002,471	190,064,108

NORTH CAROLINA
DWELLING INSURANCE

PAID/INCURRED LOSSES AND ALLOCATED LOSS ADJUSTMENT EXPENSE

I. PAID LOSSES

The Rate Bureau is advised by ISO that paid loss and loss adjustment expenses are not available for the experience period of this filing.

II. INCURRED LOSSES (a)

Year	Fire	Extended Coverage
2009	$ 35,324,067	$ 29,913,216
2010	38,950,200	38,059,436
2011	35,486,449	190,029,145
2012	39,015,415	46,847,024
2013	38,022,726	37,676,888

(a) Incurred losses are developed, adjusted to a common deductible of $500, include actual hurricane losses and do not include loss adjustment expense. These expenses are reflected via a factor. For Fire this factor is 8.6%. For Extended Coverage non-modeled losses this factor is 9.7%.

NORTH CAROLINA
DWELLING INSURANCE

ANTICIPATED LOSS AND LOSS ADJUSTMENT EXPENSE RATIOS

The anticipated loss and LAE ratios included in the 2011 filing (for rates implemented in 2012) were 0.716 for Fire, and 0.754 for Extended Coverage.

Exhibit (1)(a)

NORTH CAROLINA
DWELLING INSURANCE

EXCLUDED COMPANIES

(The market shares shown are based on 2013 Dwelling Fire and Extended Coverage written premium.)

The historical experience used to develop the statewide rate-level indications, territory rate-level indications and class indications is based on the experience of companies and residual market entities reporting to the Insurance Services Office (full statistical plan), the Independent Statistical Service, and the National Insurance Statistical Service. The historical premium and loss experience utilized in this filing, after accounting for the premium and loss experience of reporting companies whose data were not included (as described below) accounts for 98.2% of the total North Carolina Dwelling insurance market. The experience reported to the American Association of Insurance Services and to Insurance Services Office under the Statistical Agent Plan is excluded because it is not available in sufficient detail. This experience accounts for approximately 0.30% of the total North Carolina Dwelling insurance market.

Premium and loss experience for the following insurers is not included in the filed experience: Bankers Standard Insurance Company, Cincinnati Insurance Company, Federal Insurance Company, Hanover Insurance Company, State Auto Property and Casualty Insurance Company, and Universal North America Insurance Company. The experience for these companies was not included pending resolution of data anomalies.

The loss development factors used in the calculation of the statewide rate level indications are based on ISO North Carolina experience. This experience represents 24.6% of the market. See also the prefiled testimony of R. Curry, P. Anderson and B. Donlan.

Not applicable to Dwelling insurance.

Exhibit (1)(c)

NORTH CAROLINA
DWELLING INSURANCE

ADJUSTMENTS TO PREMIUMS, LOSSES, LOSS ADJUSTMENT EXPENSES, EXPENSES AND EXPOSURES

Adjustments made to premiums, losses, loss adjustment expenses, and expenses are set forth below and in the prefiled testimony of R. Curry, P. Anderson, B. Donlan, R. Fox, and E. Henderson.

Losses are adjusted to the $500 base deductible level by application of loss elimination ratios. These factors are applied on a record-by-record basis and vary by cause of loss.

Losses were developed to an ultimate basis through the application of loss development factors.

Additionally, due to the volatile nature and the catastrophic potential of hurricane losses, they have been removed from the actual data. A separate provision for hurricane losses was included based on modeled hurricane losses developed by Aon Benfield.

Exhibit (1)(d)

NORTH CAROLINA
DWELLING INSURANCE

EARNED PREMIUM AT PRESENT RATES CALCULATION

Earned premium at present rates by coverage is calculated by the following formula for each exposure:

Fire Premium = Territory Base Rate x Amount of Insurance Factor x Optional Coverage Factor

Extended Coverage Premium = Territory Base Rate x Amount of Insurance Factor x Optional Coverage Factor

The results are then summed over all territories to generate aggregate earned premium at present rates.

A sample calculation for a single insured is shown below. This sample insured is in territory 230 (former territory 41), Coverage A, $30,000 amount of insurance, protection class 8, masonry construction, Extended Coverage policy form 1.

Fire:

(1)	Territory 230, Coverage A, protection class 8, masonry construction base rate	76
(2)	Amount of insurance factor for $30,000	1.60
(3)	Optional Coverage Factor	1.00
(4)	Earned premium at present rates (1)x(2)x(3)	121.60

Extended Coverage:

(1)	Territory 230, Coverage A, masonry construction, policy form 1 base rate	48
(2)	Amount of insurance factor for $30,000	1.79
(3)	Optional Coverage Factor	1.00
(4)	Earned premium at present rates (1)x(2)x(3)	85.92

The results of these two calculations are then summed to obtain the one earned premium at present rates required for the statewide, territory and class rate level analyses.

EXHIBIT (1) (e)

TOP TEN DWELLING FIRE INSURANCE WRITERS

COMPANY NAME	2013 (a) WRITTEN PREMIUM	2013 WRITTEN PREMIUM MARKET SHARE	2013 (a) EARNED PREMIUM	2013 EARNED PREMIUM MARKET SHARE
North Carolina Farm Bureau Mutual Insurance Company	15,018,178	27.0%	16,393,429	22.87%
United Services Automobile Association	7,136,505	12.8%	6,671,925	9.31%
Nationwide Mutual Fire Insurance Company	6,334,074	11.4%	6,488,383	9.05%
American Security Insurance Company	3,648,241	6.6%	19,052,004	26.58%
American Modern Select Insurance Company	3,289,319	5.9%	3,077,044	4.29%
Erie Insurance Exchange	2,013,511	3.6%	1,911,740	2.67%
USAA Casualty Insurance Company	1,901,660	3.4%	1,803,491	2.52%
Automobile Insurance Company of Hartford	1,312,669	2.4%	1,403,249	1.96%
Yosemite Insurance Company	1,160,305	2.1%	1,266,256	1.77%
Pennsylvania National Mutual Casualty Insurance Company	1,127,491	2.0%	1,062,052	1.48%
Total	42,941,953	77.24%	59,129,573	82.50%
Grand Total	55,598,071		71,672,649	

(a) Data Source: NCRB 2013 Dwelling Expense Experience (excludes NCIUA/NCJUA)
standard & non standard

EXHIBIT (1) (e)

TOP TEN DWELLING EXTENDED COVERAGE INSURANCE WRITERS

COMPANY NAME	2013 (a) WRITTEN PREMIUM	2013 WRITTEN PREMIUM MARKET SHARE	2013 (a) EARNED PREMIUM	2013 EARNED PREMIUM MARKET SHARE
United Services Automobile Association	13,618,833	21.98%	12,534,375	19.42%
North Carolina Farm Bureau Mutual Insurance Company	10,750,995	17.36%	11,457,210	17.75%
Nationwide Mutual Fire Insurance Company	7,667,301	12.38%	7,505,504	11.63%
American Security Insurance Company	4,079,478	6.59%	7,733,846	11.98%
American Modern Select Insurance Company	3,874,463	6.25%	3,464,622	5.37%
USAA Casualty Insurance Company	2,626,065	4.24%	2,433,508	3.77%
Pennsylvania National Mutual Casualty Insurance Company	1,873,872	3.02%	1,758,510	2.72%
Automobile Insurance Company of Hartford	1,582,573	2.55%	1,603,095	2.48%
:iberty Mutual Fire Insurance Company	1,305,243	2.11%	1,159,293	1.80%
Cincinnati Insurance Company	1,254,106	2.02%	1,191,769	1.85%
Total	48,632,929	78.51%	50,841,732	78.75%
Grand Total	61,947,290		64,559,827	

(a) Data Source: NCRB 2013 Dwelling Expense Experience (excludes NCIUA/NCJUA)
standard & non standard

Not applicable to Dwelling insurance.

NORTH CAROLINA
DWELLING INSURANCE
LOSSES AND LOSS ADJUSTMENT EXPENSE

The data requested by 11 NCAC 10.1105(1)(i)(i,ii) were not being collected or reported in the experience period. The response to 11 NCAC 10.1105(1), page E-4, provides incurred loss and loss adjustment expense information. The response to 11 NCAC 10.1105(1)(1) provides incurred data by cause of loss. Additional information concerning loss adjustment expenses is provided in the response to 11 NCAC 10.1105(7). Additional information concerning loss trend is provided in Section D and in the prefiled testimony of P. Anderson, R. Curry and B. Donlan.

(iii)

Year	Fire Applied Loss Development Factor	Extended Coverage Applied Loss Development Factor
2009	1.000	1.001
2010	1.000	1.004
2011	0.998	1.005
2012	0.994	1.009
2013	0.969	1.028

(iv)

Year	Loss Adjustment Expense Percentage	Loss Adjustment Expense Percentage
2009	7.6%	8.5%
2010	7.3	9.4
2011	9.3	4.4
2012	8.3	9.0
2013*	8.3	11.9

(v)

Year	Applied Loss Trend Factor	Applied Loss Trend Factor
2009	1.164	1.172
2010	1.157	1.165
2011	1.142	1.149
2012	1.113	1.121
2013	1.089	1.097

(vi)

Year	Trended Incurred Losses and LAE	Trended Incurred Losses and LAE
2009	$ 44,242,122	$ 38,038,248
2010	48,355,154	48,507,129
2011	44,294,399	227,950,601
2012	47,028,362	57,241,908
2013	44,843,509	46,250,000

(vii) This information is given in the response to 11 NCAC 10.1105(1), page E-5.
*The loss adjustment expense data underlying this review is from 2010-2014.

Not applicable to Dwelling insurance.

See prefiled testimony of P. Anderson, R. Curry, B. Donlan, R. Fox and E. Henderson.

NORTH CAROLINA
DWELLING EXTENDED COVERAGE INSURANCE

CAUSE OF LOSS DATA

Loss experience by cause of loss is provided on the attached Exhibit (1)(1).

NORTH CAROLINA DWELLING EXTENDED COVERAGE CAUSE OF LOSS EXPERIENCE Exhibit (1)(l)

TERRITORY 110	YEAR	INCURRED LOSSES	INCURRED CLAIMS	LOSS COST/ HOUSE YEAR	LOSS FREQ/ 100 HOUSE YR	AVG LOSS
WIND AND HAIL	2009	527,643	98	20.49	0.38	5,384
	2010	832,950	190	32.92	0.75	4,384
	2011	10,600,126	112	423.67	0.45	94,644
	2012	746,973	141	30.89	0.58	5,298
	2013	83,501	14	3.64	0.06	5,964
	TOTAL	12,791,193	555	103.84	0.45	23,047
WATER DAMAGE AND FREEZING	2009	1,222,692	155	47.47	0.60	7,888
	2010	1,199,494	143	47.41	0.57	8,388
	2011	1,009,522	111	40.35	0.44	9,095
	2012	1,030,692	97	42.62	0.40	10,626
	2013	536,818	72	23.42	0.31	7,456
	TOTAL	4,999,218	578	40.59	0.47	8,649
ALL OTHER PD	2009	128,411	24	4.99	0.09	5,350
	2010	78,191	20	3.09	0.08	3,910
	2011	90,741	19	3.63	0.08	4,776
	2012	81,596	14	3.37	0.06	5,828
	2013	163,705	21	7.14	0.09	7,795
	TOTAL	542,644	98	4.41	0.08	5,537
VANDALISM AND MALICIOUS MISCHIEF	2009	21,680	7	0.84	0.03	3,097
	2010	5,171	6	0.20	0.02	862
	2011	12,199	3	0.49	0.01	4,066
	2012	16,620	7	0.69	0.03	2,374
	2013	49,961	8	2.18	0.03	6,245
	TOTAL	105,631	31	0.86	0.03	3,407
ALL CAUSES	2009	1,900,426	284	73.79	1.10	6,692
	2010	2,115,806	359	83.63	1.42	5,894
	2011	11,712,588	245	468.13	0.98	47,806
	2012	1,875,881	259	77.57	1.07	7,243
	2013	833,985	115	36.39	0.50	7,252
	TOTAL	18,438,686	1,262	149.69	1.02	14,611

NORTH CAROLINA DWELLING EXTENDED COVERAGE CAUSE OF LOSS EXPERIENCE

TERRITORY 120	YEAR	INCURRED LOSSES	INCURRED CLAIMS	LOSS COST/ HOUSE YEAR	LOSS FREQ/ 100 HOUSE YR	AVG LOSS
WIND AND HAIL	2009	115,937	30	3.96	0.10	3,865
	2010	533,748	101	18.20	0.34	5,285
	2011	3,551,981	41	118.96	0.14	86,634
	2012	260,376	64	8.34	0.21	4,068
	2013	266,150	41	8.28	0.13	6,491
	TOTAL	4,728,192	277	31.15	0.18	17,069
WATER DAMAGE AND FREEZING	2009	1,016,472	90	34.72	0.31	11,294
	2010	976,238	85	33.29	0.29	11,485
	2011	568,501	81	19.04	0.27	7,019
	2012	1,048,953	92	33.61	0.29	11,402
	2013	1,794,787	103	55.87	0.32	17,425
	TOTAL	5,404,951	451	35.61	0.30	11,984
ALL OTHER PD	2009	26,217	6	0.90	0.02	4,370
	2010	130,783	11	4.46	0.04	11,889
	2011	62,511	16	2.09	0.05	3,907
	2012	59,007	12	1.89	0.04	4,917
	2013	21,748	9	0.68	0.03	2,416
	TOTAL	300,266	54	1.98	0.04	5,560
VANDALISM AND MALICIOUS MISCHIEF	2009	7,545	6	0.26	0.02	1,258
	2010	995	3	0.03	0.01	332
	2011	13,287	3	0.44	0.01	4,429
	2012	23,309	7	0.75	0.02	3,330
	2013	7,180	5	0.22	0.02	1,436
	TOTAL	52,316	24	0.34	0.02	2,180
ALL CAUSES	2009	1,166,171	132	39.84	0.45	8,835
	2010	1,641,764	200	55.99	0.68	8,209
	2011	4,196,280	141	140.54	0.47	29,761
	2012	1,391,645	175	44.59	0.56	7,952
	2013	2,089,865	158	65.05	0.49	13,227
	TOTAL	10,485,725	806	69.08	0.53	13,010

NORTH CAROLINA DWELLING EXTENDED COVERAGE CAUSE OF LOSS EXPERIENCE

TERRITORY 130	YEAR	INCURRED LOSSES	INCURRED CLAIMS	LOSS COST/ HOUSE YEAR	LOSS FREQ/ 100 HOUSE YR	AVG LOSS
WIND AND HAIL	2009	96,890	38	15.72	0.62	2,550
	2010	178,053	47	28.63	0.76	3,788
	2011	3,726,387	26	580.52	0.41	143,323
	2012	116,472	30	17.06	0.44	3,882
	2013	40,789	16	5.78	0.23	2,549
	TOTAL	4,158,591	157	127.21	0.48	26,488
WATER DAMAGE AND FREEZING	2009	40,575	13	6.58	0.21	3,121
	2010	69,895	11	11.24	0.18	6,354
	2011	108,722	9	16.94	0.14	12,080
	2012	41,880	11	6.13	0.16	3,807
	2013	33,946	8	4.81	0.11	4,243
	TOTAL	295,018	52	9.02	0.16	5,673
ALL OTHER PD	2009	27,449	3	4.45	0.05	9,150
	2010	19,936	3	3.21	0.05	6,645
	2011	34,765	11	5.42	0.17	3,160
	2012	5,410	2	0.79	0.03	2,705
	2013	21,445	3	3.04	0.04	7,148
	TOTAL	109,005	22	3.33	0.07	4,955
VANDALISM AND MALICIOUS MISCHIEF	2009	1,326	1	0.22	0.02	1,326
	2010	-	-	-	-	N/A
	2011	-	-	-	-	N/A
	2012	-	-	-	-	N/A
	2013	-	-	-	-	N/A
	TOTAL	1,326	1	0.04	0.00	1,326
ALL CAUSES	2009	166,240	55	26.97	0.89	3,023
	2010	267,884	61	43.07	0.98	4,392
	2011	3,869,874	46	602.88	0.72	84,128
	2012	163,762	43	23.98	0.63	3,808
	2013	96,180	27	13.63	0.38	3,562
	TOTAL	4,563,940	232	139.61	0.71	19,672

NORTH CAROLINA DWELLING EXTENDED COVERAGE CAUSE OF LOSS EXPERIENCE

TERRITORY 140	YEAR	INCURRED LOSSES	INCURRED CLAIMS	LOSS COST/ HOUSE YEAR	LOSS FREQ/ 100 HOUSE YR	AVG LOSS
WIND AND HAIL	2009	163,982	62	4.54	0.17	2,645
	2010	505,288	154	13.56	0.41	3,281
	2011	4,997,979	32	125.93	0.08	156,187
	2012	543,698	115	12.54	0.27	4,728
	2013	446,463	102	9.87	0.23	4,377
	TOTAL	6,657,410	465	33.01	0.23	14,317
WATER DAMAGE AND FREEZING	2009	308,983	51	8.56	0.14	6,058
	2010	387,857	62	10.41	0.17	6,256
	2011	908,649	83	22.89	0.21	10,948
	2012	629,247	87	14.51	0.20	7,233
	2013	632,959	94	13.99	0.21	6,734
	TOTAL	2,867,695	377	14.22	0.19	7,607
ALL OTHER PD	2009	87,104	25	2.41	0.07	3,484
	2010	177,502	35	4.76	0.09	5,071
	2011	173,698	34	4.38	0.09	5,109
	2012	120,078	27	2.77	0.06	4,447
	2013	210,551	40	4.65	0.09	5,264
	TOTAL	768,933	161	3.81	0.08	4,776
VANDALISM AND MALICIOUS MISCHIEF	2009	85,556	10	2.37	0.03	8,556
	2010	20,115	8	0.54	0.02	2,514
	2011	33,182	6	0.84	0.02	5,530
	2012	45,783	10	1.06	0.02	4,578
	2013	33,676	10	0.74	0.02	3,368
	TOTAL	218,312	44	1.08	0.02	4,962
ALL CAUSES	2009	645,625	148	17.88	0.41	4,362
	2010	1,090,762	259	29.27	0.69	4,211
	2011	6,113,508	155	154.04	0.39	39,442
	2012	1,338,806	239	30.88	0.55	5,602
	2013	1,323,649	246	29.26	0.54	5,381
	TOTAL	10,512,350	1,047	52.13	0.52	10,040

NORTH CAROLINA DWELLING EXTENDED COVERAGE CAUSE OF LOSS EXPERIENCE

TERRITORY 150	YEAR	INCURRED LOSSES	INCURRED CLAIMS	LOSS COST/ HOUSE YEAR	LOSS FREQ/ 100 HOUSE YR	AVG LOSS
WIND AND HAIL	2009	427,251	170	18.09	0.72	2,513
	2010	744,230	241	31.18	1.01	3,088
	2011	17,737,156	101	720.17	0.41	175,615
	2012	1,048,573	203	40.84	0.79	5,165
	2013	374,735	115	15.21	0.47	3,259
	TOTAL	20,331,945	830	166.07	0.68	24,496
WATER DAMAGE AND FREEZING	2009	92,628	26	3.92	0.11	3,563
	2010	246,034	29	10.31	0.12	8,484
	2011	250,847	44	10.19	0.18	5,701
	2012	231,108	38	9.00	0.15	6,082
	2013	378,070	54	15.34	0.22	7,001
	TOTAL	1,198,687	191	9.79	0.16	6,276
ALL OTHER PD	2009	46,660	13	1.98	0.06	3,589
	2010	113,498	37	4.76	0.16	3,068
	2011	235,739	78	9.57	0.32	3,022
	2012	53,596	17	2.09	0.07	3,153
	2013	100,107	22	4.06	0.09	4,550
	TOTAL	549,600	167	4.49	0.14	3,291
VANDALISM AND MALICIOUS MISCHIEF	2009	20,007	5	0.85	0.02	4,001
	2010	24,324	6	1.02	0.03	4,054
	2011	5,539	4	0.22	0.02	1,385
	2012	-	-	-	-	N/A
	2013	23,278	5	0.94	0.02	4,656
	TOTAL	73,148	20	0.60	0.02	3,657
ALL CAUSES	2009	586,546	214	24.84	0.91	2,741
	2010	1,128,086	313	47.26	1.31	3,604
	2011	18,229,281	227	740.16	0.92	80,305
	2012	1,333,277	258	51.93	1.00	5,168
	2013	876,190	196	35.55	0.80	4,470
	TOTAL	22,153,380	1,208	180.95	0.99	18,339

NORTH CAROLINA DWELLING EXTENDED COVERAGE CAUSE OF LOSS EXPERIENCE

TERRITORY 160	YEAR	INCURRED LOSSES	INCURRED CLAIMS	LOSS COST/ HOUSE YEAR	LOSS FREQ/ 100 HOUSE YR	AVG LOSS
WIND AND HAIL	2009	157,031	62	7.35	0.29	2,533
	2010	570,219	174	25.94	0.79	3,277
	2011	7,033,468	34	305.87	0.15	206,867
	2012	316,607	72	12.93	0.29	4,397
	2013	263,274	77	10.61	0.31	3,419
	TOTAL	8,340,599	419	72.13	0.36	19,906
WATER DAMAGE AND FREEZING	2009	141,348	30	6.62	0.14	4,712
	2010	240,753	34	10.95	0.15	7,081
	2011	218,956	50	9.52	0.22	4,379
	2012	359,659	60	14.69	0.25	5,994
	2013	370,947	68	14.95	0.27	5,455
	TOTAL	1,331,663	242	11.52	0.21	5,503
ALL OTHER PD	2009	19,152	12	0.90	0.06	1,596
	2010	47,704	16	2.17	0.07	2,982
	2011	279,945	45	12.17	0.20	6,221
	2012	103,796	27	4.24	0.11	3,844
	2013	110,683	17	4.46	0.07	6,511
	TOTAL	561,280	117	4.85	0.10	4,797
VANDALISM AND MALICIOUS MISCHIEF	2009	9,476	6	0.44	0.03	1,579
	2010	27,885	7	1.27	0.03	3,984
	2011	9,492	7	0.41	0.03	1,356
	2012	66,699	10	2.72	0.04	6,670
	2013	35,315	11	1.42	0.04	3,210
	TOTAL	148,867	41	1.29	0.04	3,631
ALL CAUSES	2009	327,007	110	15.31	0.51	2,973
	2010	886,561	231	40.33	1.05	3,838
	2011	7,541,861	136	327.98	0.59	55,455
	2012	846,761	169	34.58	0.69	5,010
	2013	780,219	173	31.45	0.70	4,510
	TOTAL	10,382,409	819	89.79	0.71	12,677

NORTH CAROLINA DWELLING EXTENDED COVERAGE CAUSE OF LOSS EXPERIENCE

TERRITORY 170	YEAR	INCURRED LOSSES	INCURRED CLAIMS	LOSS COST/ HOUSE YEAR	LOSS FREQ/ 100 HOUSE YR	AVG LOSS
WIND AND HAIL	2009	136,500	37	49.14	1.33	3,689
	2010	142,044	45	52.20	1.65	3,157
	2011	1,238,610	4	451.06	0.15	309,653
	2012	44,200	15	16.84	0.57	2,947
	2013	50,819	19	17.52	0.65	2,675
	TOTAL	1,612,173	120	117.08	0.87	13,435
WATER DAMAGE AND FREEZING	2009	17,125	2	6.16	0.07	8,563
	2010	28,179	3	10.36	0.11	9,393
	2011	53,084	6	19.33	0.22	8,847
	2012	20,731	4	7.90	0.15	5,183
	2013	9,165	2	3.16	0.07	4,583
	TOTAL	128,284	17	9.32	0.12	7,546
ALL OTHER PD	2009	89,642	5	32.27	0.18	17,928
	2010	8,067	4	2.96	0.15	2,017
	2011	33,433	10	12.18	0.36	3,343
	2012	7,530	4	2.87	0.15	1,883
	2013	10,536	4	3.63	0.14	2,634
	TOTAL	149,208	27	10.84	0.20	5,526
VANDALISM AND MALICIOUS MISCHIEF	2009	640	-	0.23	-	N/A
	2010	9,967	-	3.66	-	N/A
	2011	2,268	1	0.83	0.04	2,268
	2012	208	-	0.08	-	N/A
	2013	1,098	1	0.38	0.03	1,098
	TOTAL	14,181	2	1.03	0.01	7,091
ALL CAUSES	2009	243,907	44	87.80	1.58	5,543
	2010	188,257	52	69.19	1.91	3,620
	2011	1,327,395	21	483.39	0.76	63,209
	2012	72,669	23	27.69	0.88	3,160
	2013	71,618	26	24.69	0.90	2,755
	TOTAL	1,903,846	166	138.26	1.21	11,469

NORTH CAROLINA DWELLING EXTENDED COVERAGE CAUSE OF LOSS EXPERIENCE

TERRITORY 180	YEAR	INCURRED LOSSES	INCURRED CLAIMS	LOSS COST/ HOUSE YEAR	LOSS FREQ/ 100 HOUSE YR	AVG LOSS
WIND AND HAIL	2009	674,404	219	30.20	0.98	3,079
	2010	674,468	201	29.67	0.88	3,356
	2011	17,237,430	52	718.53	0.22	331,489
	2012	1,111,486	228	47.64	0.98	4,875
	2013	547,797	167	21.32	0.65	3,280
	TOTAL	20,245,585	867	171.45	0.73	23,351
WATER DAMAGE AND FREEZING	2009	348,440	48	15.60	0.21	7,259
	2010	323,887	63	14.25	0.28	5,141
	2011	180,772	55	7.54	0.23	3,287
	2012	342,012	64	14.66	0.27	5,344
	2013	261,291	68	10.17	0.26	3,843
	TOTAL	1,456,402	298	12.33	0.25	4,887
ALL OTHER PD	2009	272,389	45	12.20	0.20	6,053
	2010	302,547	64	13.31	0.28	4,727
	2011	628,556	139	26.20	0.58	4,522
	2012	260,860	35	11.18	0.15	7,453
	2013	141,522	32	5.51	0.12	4,423
	TOTAL	1,605,874	315	13.60	0.27	5,098
VANDALISM AND MALICIOUS MISCHIEF	2009	8,650	4	0.39	0.02	2,163
	2010	87,694	4	3.86	0.02	21,924
	2011	36,939	10	1.54	0.04	3,694
	2012	32,023	8	1.37	0.03	4,003
	2013	43,020	11	1.67	0.04	3,911
	TOTAL	208,326	37	1.76	0.03	5,630
ALL CAUSES	2009	1,303,883	316	58.39	1.42	4,126
	2010	1,388,596	332	61.08	1.46	4,183
	2011	18,083,697	256	753.80	1.07	70,639
	2012	1,746,381	335	74.85	1.44	5,213
	2013	993,630	278	38.67	1.08	3,574
	TOTAL	23,516,187	1,517	199.15	1.28	15,502

NORTH CAROLINA DWELLING EXTENDED COVERAGE CAUSE OF LOSS EXPERIENCE

TERRITORY 190	YEAR	INCURRED LOSSES	INCURRED CLAIMS	LOSS COST/ HOUSE YEAR	LOSS FREQ/ 100 HOUSE YR	AVG LOSS
WIND AND HAIL	2009	311,637	68	30.97	0.68	4,583
	2010	294,014	82	29.22	0.81	3,586
	2011	6,831,276	16	662.20	0.16	426,955
	2012	308,803	84	31.39	0.85	3,676
	2013	178,834	52	16.75	0.49	3,439
	TOTAL	7,924,564	302	155.52	0.59	26,240
WATER DAMAGE AND FREEZING	2009	88,705	16	8.81	0.16	5,544
	2010	63,236	12	6.28	0.12	5,270
	2011	36,059	14	3.50	0.14	2,576
	2012	122,617	18	12.46	0.18	6,812
	2013	86,382	20	8.09	0.19	4,319
	TOTAL	396,999	80	7.79	0.16	4,962
ALL OTHER PD	2009	37,041	13	3.68	0.13	2,849
	2010	66,752	23	6.63	0.23	2,902
	2011	292,313	67	28.34	0.65	4,363
	2012	51,255	15	5.21	0.15	3,417
	2013	40,595	8	3.80	0.07	5,074
	TOTAL	487,956	126	9.58	0.25	3,873
VANDALISM AND MALICIOUS MISCHIEF	2009	2,824	2	0.28	0.02	1,412
	2010	36,847	1	3.66	0.01	36,847
	2011	25,979	6	2.52	0.06	4,330
	2012	10,046	3	1.02	0.03	3,349
	2013	11,277	1	1.06	0.01	11,277
	TOTAL	86,973	13	1.71	0.03	6,690
ALL CAUSES	2009	440,207	99	43.75	0.98	4,447
	2010	460,849	118	45.80	1.17	3,906
	2011	7,185,627	103	696.55	1.00	69,763
	2012	492,721	120	50.08	1.22	4,106
	2013	317,088	81	29.71	0.76	3,915
	TOTAL	8,896,492	521	174.60	1.02	17,076

NORTH CAROLINA DWELLING EXTENDED COVERAGE CAUSE OF LOSS EXPERIENCE

TERRITORY 200	YEAR	INCURRED LOSSES	INCURRED CLAIMS	LOSS COST/ HOUSE YEAR	LOSS FREQ/ 100 HOUSE YR	AVG LOSS
WIND AND HAIL	2009	112,262	41	13.95	0.51	2,738
	2010	122,698	42	15.77	0.54	2,921
	2011	488,762	147	64.22	1.93	3,325
	2012	158,389	53	22.09	0.74	2,988
	2013	173,344	60	23.14	0.80	2,889
	TOTAL	1,055,455	343	27.71	0.90	3,077
WATER DAMAGE AND FREEZING	2009	10,603	4	1.32	0.05	2,651
	2010	12,163	3	1.56	0.04	4,054
	2011	11,759	5	1.55	0.07	2,352
	2012	6,826	3	0.95	0.04	2,275
	2013	24,257	4	3.24	0.05	6,064
	TOTAL	65,608	19	1.72	0.05	3,453
ALL OTHER PD	2009	27,204	9	3.38	0.11	3,023
	2010	33,060	5	4.25	0.06	6,612
	2011	7,819	3	1.03	0.04	2,606
	2012	2,890	3	0.40	0.04	963
	2013	4,454	2	0.59	0.03	2,227
	TOTAL	75,427	22	1.98	0.06	3,429
VANDALISM AND MALICIOUS MISCHIEF	2009	-	-	-	-	N/A
	2010	276	-	0.04	-	N/A
	2011	-	-	-	-	N/A
	2012	5,938	3	0.83	0.04	1,979
	2013	-	-	-	-	N/A
	TOTAL	6,214	3	0.16	0.01	2,071
ALL CAUSES	2009	150,069	54	18.65	0.67	2,779
	2010	168,197	50	21.62	0.64	3,364
	2011	508,340	155	66.79	2.04	3,280
	2012	174,043	62	24.28	0.86	2,807
	2013	202,055	66	26.98	0.88	3,061
	TOTAL	1,202,704	387	31.57	1.02	3,108

NORTH CAROLINA DWELLING EXTENDED COVERAGE CAUSE OF LOSS EXPERIENCE

TERRITORY 210	YEAR	INCURRED LOSSES	INCURRED CLAIMS	LOSS COST/ HOUSE YEAR	LOSS FREQ/ 100 HOUSE YR	AVG LOSS
WIND AND HAIL	2009	168,356	57	22.03	0.75	2,954
	2010	101,377	45	13.23	0.59	2,253
	2011	3,843,790	13	478.32	0.16	295,676
	2012	371,980	96	47.12	1.22	3,875
	2013	323,824	73	38.06	0.86	4,436
	TOTAL	4,809,327	284	121.02	0.71	16,934
WATER DAMAGE AND FREEZING	2009	204,238	10	26.73	0.13	20,424
	2010	39,406	10	5.14	0.13	3,941
	2011	69,152	10	8.61	0.12	6,915
	2012	65,758	11	8.33	0.14	5,978
	2013	72,899	15	8.57	0.18	4,860
	TOTAL	451,453	56	11.36	0.14	8,062
ALL OTHER PD	2009	21,614	8	2.83	0.10	2,702
	2010	46,483	15	6.07	0.20	3,099
	2011	76,272	18	9.49	0.22	4,237
	2012	29,659	14	3.76	0.18	2,119
	2013	21,648	12	2.54	0.14	1,804
	TOTAL	195,676	67	4.92	0.17	2,921
VANDALISM AND MALICIOUS MISCHIEF	2009	3,229	1	0.42	0.01	3,229
	2010	4,291	2	0.56	0.03	2,146
	2011	7,026	2	0.87	0.02	3,513
	2012	19,319	4	2.45	0.05	4,830
	2013	16,619	4	1.95	0.05	4,155
	TOTAL	50,484	13	1.27	0.03	3,883
ALL CAUSES	2009	397,437	76	52.01	0.99	5,229
	2010	191,557	72	25.00	0.94	2,661
	2011	3,996,240	43	497.29	0.54	92,936
	2012	486,716	125	61.66	1.58	3,894
	2013	434,990	104	51.12	1.22	4,183
	TOTAL	5,506,940	420	138.57	1.06	13,112

NORTH CAROLINA DWELLING EXTENDED COVERAGE CAUSE OF LOSS EXPERIENCE

TERRITORY 220	YEAR	INCURRED LOSSES	INCURRED CLAIMS	LOSS COST/ HOUSE YEAR	LOSS FREQ/ 100 HOUSE YR	AVG LOSS
WIND AND HAIL	2009	454,727	116	17.95	0.46	3,920
	2010	390,438	119	15.10	0.46	3,281
	2011	12,723,631	923	461.87	3.35	13,785
	2012	3,860,356	845	136.42	2.99	4,568
	2013	1,365,537	308	45.05	1.02	4,434
	TOTAL	18,794,689	2,311	136.84	1.68	8,133
WATER DAMAGE AND FREEZING	2009	490,670	70	19.37	0.28	7,010
	2010	699,209	92	27.04	0.36	7,600
	2011	781,048	101	28.35	0.37	7,733
	2012	708,340	122	25.03	0.43	5,806
	2013	1,140,649	175	37.63	0.58	6,518
	TOTAL	3,819,916	560	27.81	0.41	6,821
ALL OTHER PD	2009	237,357	75	9.37	0.30	3,165
	2010	298,542	97	11.54	0.38	3,078
	2011	663,192	121	24.07	0.44	5,481
	2012	586,762	166	20.74	0.59	3,535
	2013	430,157	145	14.19	0.48	2,967
	TOTAL	2,216,010	604	16.13	0.44	3,669
VANDALISM AND MALICIOUS MISCHIEF	2009	68,601	24	2.71	0.09	2,858
	2010	79,284	28	3.07	0.11	2,832
	2011	119,189	34	4.33	0.12	3,506
	2012	73,801	37	2.61	0.13	1,995
	2013	52,421	21	1.73	0.07	2,496
	TOTAL	393,296	144	2.86	0.10	2,731
ALL CAUSES	2009	1,251,355	285	49.41	1.13	4,391
	2010	1,467,473	336	56.74	1.30	4,367
	2011	14,287,060	1,179	518.62	4.28	12,118
	2012	5,229,259	1,170	184.80	4.13	4,469
	2013	2,988,764	649	98.61	2.14	4,605
	TOTAL	25,223,911	3,619	183.65	2.63	6,970

NORTH CAROLINA DWELLING EXTENDED COVERAGE CAUSE OF LOSS EXPERIENCE

TERRITORY 230	YEAR	INCURRED LOSSES	INCURRED CLAIMS	LOSS COST/ HOUSE YEAR	LOSS FREQ/ 100 HOUSE YR	AVG LOSS
WIND AND HAIL	2009	199,613	83	10.49	0.44	2,405
	2010	129,825	56	6.95	0.30	2,318
	2011	3,407,142	794	178.95	4.17	4,291
	2012	241,059	93	13.09	0.51	2,592
	2013	255,242	103	13.17	0.53	2,478
	TOTAL	4,232,881	1,129	44.77	1.19	3,749
WATER DAMAGE AND FREEZING	2009	82,343	5	4.33	0.03	16,469
	2010	36,039	15	1.93	0.08	2,403
	2011	58,604	7	3.08	0.04	8,372
	2012	128,317	16	6.97	0.09	8,020
	2013	81,608	22	4.21	0.11	3,709
	TOTAL	386,911	65	4.09	0.07	5,952
ALL OTHER PD	2009	45,346	16	2.38	0.08	2,834
	2010	30,604	14	1.64	0.07	2,186
	2011	128,493	37	6.75	0.19	3,473
	2012	46,354	14	2.52	0.08	3,311
	2013	25,002	10	1.29	0.05	2,500
	TOTAL	275,799	91	2.92	0.10	3,031
VANDALISM AND MALICIOUS MISCHIEF	2009	-	-	-	-	N/A
	2010	10,339	4	0.55	0.02	2,585
	2011	-	-	-	-	N/A
	2012	24,210	5	1.31	0.03	4,842
	2013	16,054	3	0.83	0.02	5,351
	TOTAL	50,603	12	0.54	0.01	4,217
ALL CAUSES	2009	327,302	104	17.20	0.55	3,147
	2010	206,807	89	11.07	0.48	2,324
	2011	3,594,239	838	188.77	4.40	4,289
	2012	439,940	128	23.89	0.70	3,437
	2013	377,906	138	19.50	0.71	2,738
	TOTAL	4,946,194	1,297	52.31	1.37	3,814

NORTH CAROLINA DWELLING EXTENDED COVERAGE CAUSE OF LOSS EXPERIENCE

TERRITORY 240	YEAR	INCURRED LOSSES	INCURRED CLAIMS	LOSS COST/ HOUSE YEAR	LOSS FREQ/ 100 HOUSE YR	AVG LOSS
WIND AND HAIL	2009	504,736	152	20.05	0.60	3,321
	2010	425,272	160	16.85	0.63	2,658
	2011	8,215,129	21	318.13	0.08	391,197
	2012	759,235	192	30.70	0.78	3,954
	2013	778,211	199	29.46	0.75	3,911
	TOTAL	10,682,583	724	83.86	0.57	14,755
WATER DAMAGE AND FREEZING	2009	155,330	30	6.17	0.12	5,178
	2010	254,088	41	10.07	0.16	6,197
	2011	211,862	40	8.20	0.15	5,297
	2012	225,940	45	9.14	0.18	5,021
	2013	99,197	30	3.76	0.11	3,307
	TOTAL	946,417	186	7.43	0.15	5,088
ALL OTHER PD	2009	255,570	36	10.15	0.14	7,099
	2010	166,492	44	6.60	0.17	3,784
	2011	351,076	75	13.60	0.29	4,681
	2012	190,072	47	7.69	0.19	4,044
	2013	90,397	31	3.42	0.12	2,916
	TOTAL	1,053,607	233	8.27	0.18	4,522
VANDALISM AND MALICIOUS MISCHIEF	2009	6,797	-	0.27	-	N/A
	2010	20,577	3	0.82	0.01	6,859
	2011	8,206	3	0.32	0.01	2,735
	2012	16,193	4	0.65	0.02	4,048
	2013	59,759	14	2.26	0.05	4,269
	TOTAL	111,532	24	0.88	0.02	4,647
ALL CAUSES	2009	922,433	218	36.64	0.87	4,231
	2010	866,429	248	34.34	0.98	3,494
	2011	8,786,273	139	340.25	0.54	63,211
	2012	1,191,440	288	48.18	1.16	4,137
	2013	1,027,564	274	38.90	1.04	3,750
	TOTAL	12,794,139	1,167	100.44	0.92	10,963

NORTH CAROLINA DWELLING EXTENDED COVERAGE CAUSE OF LOSS EXPERIENCE

TERRITORY 250	YEAR	INCURRED LOSSES	INCURRED CLAIMS	LOSS COST/ HOUSE YEAR	LOSS FREQ/ 100 HOUSE YR	AVG LOSS
WIND AND HAIL	2009	137,123	61	11.11	0.49	2,248
	2010	170,327	58	13.63	0.46	2,937
	2011	1,448,528	228	108.71	1.71	6,353
	2012	424,806	89	31.16	0.65	4,773
	2013	337,718	95	22.31	0.63	3,555
	TOTAL	2,518,502	531	37.62	0.79	4,743
WATER DAMAGE AND FREEZING	2009	135,178	19	10.95	0.15	7,115
	2010	176,886	20	14.15	0.16	8,844
	2011	140,166	16	10.52	0.12	8,760
	2012	376,462	33	27.61	0.24	11,408
	2013	334,876	52	22.13	0.34	6,440
	TOTAL	1,163,568	140	17.38	0.21	8,311
ALL OTHER PD	2009	82,998	28	6.72	0.23	2,964
	2010	132,185	27	10.58	0.22	4,896
	2011	391,015	42	29.34	0.32	9,310
	2012	115,212	32	8.45	0.23	3,600
	2013	170,335	33	11.25	0.22	5,162
	TOTAL	891,745	162	13.32	0.24	5,505
VANDALISM AND MALICIOUS MISCHIEF	2009	8,489	3	0.69	0.02	2,830
	2010	14,541	4	1.16	0.03	3,635
	2011	4,331	2	0.33	0.02	2,166
	2012	19,789	6	1.45	0.04	3,298
	2013	44,608	8	2.95	0.05	5,576
	TOTAL	91,758	23	1.37	0.03	3,989
ALL CAUSES	2009	363,788	111	29.47	0.90	3,277
	2010	493,939	109	39.52	0.87	4,532
	2011	1,984,040	288	148.90	2.16	6,889
	2012	936,269	160	68.67	1.17	5,852
	2013	887,537	188	58.64	1.24	4,721
	TOTAL	4,665,573	856	69.70	1.28	5,450

NORTH CAROLINA DWELLING EXTENDED COVERAGE CAUSE OF LOSS EXPERIENCE

TERRITORY 260	YEAR	INCURRED LOSSES	INCURRED CLAIMS	LOSS COST/ HOUSE YEAR	LOSS FREQ/ 100 HOUSE YR	AVG LOSS
WIND AND HAIL	2009	161,907	64	15.48	0.61	2,530
	2010	157,060	59	14.79	0.56	2,662
	2011	337,917	109	30.88	1.00	3,100
	2012	794,882	191	73.64	1.77	4,162
	2013	263,947	74	24.49	0.69	3,567
	TOTAL	1,715,713	497	32.01	0.93	3,452
WATER DAMAGE AND FREEZING	2009	31,754	10	3.04	0.10	3,175
	2010	55,483	10	5.22	0.09	5,548
	2011	14,022	5	1.28	0.05	2,804
	2012	17,969	8	1.66	0.07	2,246
	2013	17,436	7	1.62	0.06	2,491
	TOTAL	136,664	40	2.55	0.07	3,417
ALL OTHER PD	2009	57,118	16	5.46	0.15	3,570
	2010	32,930	10	3.10	0.09	3,293
	2011	97,556	18	8.91	0.16	5,420
	2012	47,165	18	4.37	0.17	2,620
	2013	33,463	14	3.11	0.13	2,390
	TOTAL	268,232	76	5.00	0.14	3,529
VANDALISM AND MALICIOUS MISCHIEF	2009	1,477	2	0.14	0.02	739
	2010	38,207	2	3.60	0.02	19,104
	2011	28,573	4	2.61	0.04	7,143
	2012	1,444	1	0.13	0.01	1,444
	2013	1,187	2	0.11	0.02	594
	TOTAL	70,888	11	1.32	0.02	6,444
ALL CAUSES	2009	252,256	92	24.13	0.88	2,742
	2010	283,680	81	26.71	0.76	3,502
	2011	478,068	136	43.68	1.24	3,515
	2012	861,460	218	79.81	2.02	3,952
	2013	316,033	97	29.32	0.90	3,258
	TOTAL	2,191,497	624	40.89	1.16	3,512

NORTH CAROLINA DWELLING EXTENDED COVERAGE CAUSE OF LOSS EXPERIENCE

TERRITORY 270	YEAR	INCURRED LOSSES	INCURRED CLAIMS	LOSS COST/ HOUSE YEAR	LOSS FREQ/ 100 HOUSE YR	AVG LOSS
WIND AND HAIL	2009	333,158	78	11.63	0.27	4,271
	2010	318,156	71	11.02	0.25	4,481
	2011	5,374,516	553	177.39	1.83	9,719
	2012	1,111,192	164	35.02	0.52	6,776
	2013	1,038,283	154	31.84	0.47	6,742
	TOTAL	8,175,305	1,020	53.73	0.67	8,015
WATER DAMAGE AND FREEZING	2009	948,694	125	33.11	0.44	7,590
	2010	1,260,137	126	43.65	0.44	10,001
	2011	1,016,841	139	33.56	0.46	7,315
	2012	1,005,795	126	31.70	0.40	7,983
	2013	924,762	154	28.36	0.47	6,005
	TOTAL	5,156,229	670	33.89	0.44	7,696
ALL OTHER PD	2009	445,933	95	15.56	0.33	4,694
	2010	641,098	131	22.21	0.45	4,894
	2011	1,439,604	240	47.51	0.79	5,998
	2012	1,143,004	117	36.03	0.37	9,769
	2013	823,708	141	25.26	0.43	5,842
	TOTAL	4,493,347	724	29.53	0.48	6,206
VANDALISM AND MALICIOUS MISCHIEF	2009	19,395	7	0.68	0.02	2,771
	2010	127,741	26	4.42	0.09	4,913
	2011	87,901	18	2.90	0.06	4,883
	2012	62,322	10	1.96	0.03	6,232
	2013	40,035	10	1.23	0.03	4,004
	TOTAL	337,394	71	2.22	0.05	4,752
ALL CAUSES	2009	1,747,180	305	60.98	1.06	5,728
	2010	2,347,132	354	81.30	1.23	6,630
	2011	7,918,862	950	261.37	3.14	8,336
	2012	3,322,313	417	104.72	1.31	7,967
	2013	2,826,788	459	86.69	1.41	6,159
	TOTAL	18,162,275	2,485	119.37	1.63	7,309

NORTH CAROLINA DWELLING EXTENDED COVERAGE CAUSE OF LOSS EXPERIENCE

TERRITORY 280	YEAR	INCURRED LOSSES	INCURRED CLAIMS	LOSS COST/ HOUSE YEAR	LOSS FREQ/ 100 HOUSE YR	AVG LOSS
WIND AND HAIL	2009	28,462	18	3.97	0.25	1,581
	2010	48,516	21	6.71	0.29	2,310
	2011	172,903	39	23.15	0.52	4,433
	2012	206,558	42	27.98	0.57	4,918
	2013	138,055	42	18.88	0.57	3,287
	TOTAL	594,494	162	16.26	0.44	3,670
WATER DAMAGE AND FREEZING	2009	141,417	17	19.72	0.24	8,319
	2010	135,413	11	18.73	0.15	12,310
	2011	185,706	17	24.86	0.23	10,924
	2012	115,242	20	15.61	0.27	5,762
	2013	144,344	13	19.74	0.18	11,103
	TOTAL	722,122	78	19.75	0.21	9,258
ALL OTHER PD	2009	122,118	22	17.03	0.31	5,551
	2010	52,294	15	7.23	0.21	3,486
	2011	107,165	28	14.35	0.37	3,827
	2012	110,159	11	14.92	0.15	10,014
	2013	110,528	17	15.11	0.23	6,502
	TOTAL	502,264	93	13.74	0.25	5,401
VANDALISM AND MALICIOUS MISCHIEF	2009	3,910	2	0.55	0.03	1,955
	2010	1,286	1	0.18	0.01	1,286
	2011	-	-	-	-	N/A
	2012	-	-	-	-	N/A
	2013	9,530	2	1.30	0.03	4,765
	TOTAL	14,726	5	0.40	0.01	2,945
ALL CAUSES	2009	295,907	59	41.26	0.82	5,015
	2010	237,509	48	32.86	0.66	4,948
	2011	465,774	84	62.36	1.12	5,545
	2012	431,959	73	58.52	0.99	5,917
	2013	402,457	74	55.03	1.01	5,439
	TOTAL	1,833,606	338	50.15	0.92	5,425

NORTH CAROLINA DWELLING EXTENDED COVERAGE CAUSE OF LOSS EXPERIENCE

TERRITORY 290	YEAR	INCURRED LOSSES	INCURRED CLAIMS	LOSS COST/ HOUSE YEAR	LOSS FREQ/ 100 HOUSE YR	AVG LOSS
WIND AND HAIL	2009	66,013	15	10.25	0.23	4,401
	2010	78,550	25	11.93	0.38	3,142
	2011	922,556	90	127.88	1.25	10,251
	2012	522,387	72	67.06	0.92	7,255
	2013	264,945	56	31.91	0.67	4,731
	TOTAL	1,854,451	258	51.04	0.71	7,188
WATER DAMAGE AND FREEZING	2009	292,694	14	45.44	0.22	20,907
	2010	107,869	10	16.38	0.15	10,787
	2011	134,339	15	18.62	0.21	8,956
	2012	179,664	20	23.06	0.26	8,983
	2013	184,137	19	22.18	0.23	9,691
	TOTAL	898,703	78	24.74	0.21	11,522
ALL OTHER PD	2009	49,386	11	7.67	0.17	4,490
	2010	213,293	15	32.40	0.23	14,220
	2011	543,048	22	75.28	0.30	24,684
	2012	110,012	14	14.12	0.18	7,858
	2013	72,152	19	8.69	0.23	3,797
	TOTAL	987,891	81	27.19	0.22	12,196
VANDALISM AND MALICIOUS MISCHIEF	2009	1,934	-	0.30	-	N/A
	2010	3,006	-	0.46	-	N/A
	2011	942	1	0.13	0.01	942
	2012	9,130	2	1.17	0.03	4,565
	2013	15,205	4	1.83	0.05	3,801
	TOTAL	30,217	7	0.83	0.02	4,317
ALL CAUSES	2009	410,027	40	63.66	0.62	10,251
	2010	402,718	50	61.17	0.76	8,054
	2011	1,600,885	128	221.91	1.77	12,507
	2012	821,193	108	105.42	1.39	7,604
	2013	536,439	98	64.61	1.18	5,474
	TOTAL	3,771,262	424	103.80	1.17	8,894

NORTH CAROLINA DWELLING EXTENDED COVERAGE CAUSE OF LOSS EXPERIENCE

TERRITORY 300	YEAR	INCURRED LOSSES	INCURRED CLAIMS	LOSS COST/ HOUSE YEAR	LOSS FREQ/ 100 HOUSE YR	AVG LOSS
WIND AND HAIL	2009	130,184	52	14.29	0.57	2,504
	2010	149,033	54	16.09	0.58	2,760
	2011	526,190	162	55.88	1.72	3,248
	2012	449,849	132	47.56	1.40	3,408
	2013	566,266	129	57.31	1.31	4,390
	TOTAL	1,821,522	529	38.65	1.12	3,443
WATER DAMAGE AND FREEZING	2009	21,253	7	2.33	0.08	3,036
	2010	29,907	5	3.23	0.05	5,981
	2011	396	2	0.04	0.02	198
	2012	43,814	8	4.63	0.08	5,477
	2013	43,404	12	4.39	0.12	3,617
	TOTAL	138,774	34	2.94	0.07	4,082
ALL OTHER PD	2009	6,916	3	0.76	0.03	2,305
	2010	61,661	15	6.66	0.16	4,111
	2011	65,763	26	6.98	0.28	2,529
	2012	28,303	15	2.99	0.16	1,887
	2013	26,601	11	2.69	0.11	2,418
	TOTAL	189,244	70	4.02	0.15	2,703
VANDALISM AND MALICIOUS MISCHIEF	2009	8,415	4	0.92	0.04	2,104
	2010	2,809	1	0.30	0.01	2,809
	2011	-	-	-	-	N/A
	2012	20,180	4	2.13	0.04	5,045
	2013	236	1	0.02	0.01	236
	TOTAL	31,640	10	0.67	0.02	3,164
ALL CAUSES	2009	166,768	66	18.31	0.72	2,527
	2010	243,410	75	26.27	0.81	3,245
	2011	592,349	190	62.90	2.02	3,118
	2012	542,146	159	57.32	1.68	3,410
	2013	636,507	153	64.42	1.55	4,160
	TOTAL	2,181,180	643	46.28	1.36	3,392

NORTH CAROLINA DWELLING EXTENDED COVERAGE CAUSE OF LOSS EXPERIENCE

TERRITORY 310	YEAR	INCURRED LOSSES	INCURRED CLAIMS	LOSS COST/ HOUSE YEAR	LOSS FREQ/ 100 HOUSE YR	AVG LOSS
WIND AND HAIL	2009	1,244,349	334	22.29	0.60	3,726
	2010	1,447,605	430	25.70	0.76	3,367
	2011	3,403,443	817	58.21	1.40	4,166
	2012	2,312,439	567	39.13	0.96	4,078
	2013	2,354,935	535	40.00	0.91	4,402
	TOTAL	10,762,771	2,683	37.29	0.93	4,011
WATER DAMAGE AND FREEZING	2009	798,554	129	14.31	0.23	6,190
	2010	725,555	137	12.88	0.24	5,296
	2011	850,443	140	14.54	0.24	6,075
	2012	860,720	122	14.56	0.21	7,055
	2013	850,324	126	14.44	0.21	6,749
	TOTAL	4,085,596	654	14.16	0.23	6,247
ALL OTHER PD	2009	638,599	187	11.44	0.33	3,415
	2010	1,071,426	248	19.02	0.44	4,320
	2011	1,001,740	244	17.13	0.42	4,105
	2012	938,681	195	15.88	0.33	4,814
	2013	953,722	191	16.20	0.32	4,993
	TOTAL	4,604,168	1,065	15.95	0.37	4,323
VANDALISM AND MALICIOUS MISCHIEF	2009	79,484	21	1.42	0.04	3,785
	2010	136,333	24	2.42	0.04	5,681
	2011	83,946	21	1.44	0.04	3,997
	2012	90,955	29	1.54	0.05	3,136
	2013	45,321	17	0.77	0.03	2,666
	TOTAL	436,039	112	1.51	0.04	3,893
ALL CAUSES	2009	2,760,986	671	49.46	1.20	4,115
	2010	3,380,919	839	60.02	1.49	4,030
	2011	5,339,572	1,222	91.32	2.09	4,370
	2012	4,202,795	913	71.12	1.54	4,603
	2013	4,204,302	869	71.42	1.48	4,838
	TOTAL	19,888,574	4,514	68.92	1.56	4,406

NORTH CAROLINA DWELLING EXTENDED COVERAGE CAUSE OF LOSS EXPERIENCE

TERRITORY 320	YEAR	INCURRED LOSSES	INCURRED CLAIMS	LOSS COST/ HOUSE YEAR	LOSS FREQ/ 100 HOUSE YR	AVG LOSS
WIND AND HAIL	2009	1,784,205	421	70.66	1.67	4,238
	2010	1,166,545	255	46.59	1.02	4,575
	2011	3,836,929	771	147.85	2.97	4,977
	2012	1,448,700	292	54.92	1.11	4,961
	2013	1,555,260	291	57.82	1.08	5,345
	TOTAL	9,791,639	2,030	75.60	1.57	4,823
WATER DAMAGE AND FREEZING	2009	360,119	65	14.26	0.26	5,540
	2010	373,897	54	14.93	0.22	6,924
	2011	324,379	46	12.50	0.18	7,052
	2012	382,070	52	14.48	0.20	7,348
	2013	336,404	57	12.51	0.21	5,902
	TOTAL	1,776,869	274	13.72	0.21	6,485
ALL OTHER PD	2009	418,919	90	16.59	0.36	4,655
	2010	446,898	96	17.85	0.38	4,655
	2011	684,302	137	26.37	0.53	4,995
	2012	482,838	108	18.30	0.41	4,471
	2013	372,126	84	13.83	0.31	4,430
	TOTAL	2,405,083	515	18.57	0.40	4,670
VANDALISM AND MALICIOUS MISCHIEF	2009	43,395	10	1.72	0.04	4,340
	2010	67,306	10	2.69	0.04	6,731
	2011	69,421	14	2.68	0.05	4,959
	2012	57,656	23	2.19	0.09	2,507
	2013	35,793	8	1.33	0.03	4,474
	TOTAL	273,571	65	2.11	0.05	4,209
ALL CAUSES	2009	2,606,638	586	103.24	2.32	4,448
	2010	2,054,646	415	82.05	1.66	4,951
	2011	4,915,031	968	189.40	3.73	5,078
	2012	2,371,264	475	89.89	1.80	4,992
	2013	2,299,583	440	85.49	1.64	5,226
	TOTAL	14,247,162	2,884	110.00	2.23	4,940

NORTH CAROLINA DWELLING EXTENDED COVERAGE CAUSE OF LOSS EXPERIENCE

TERRITORY 330	YEAR	INCURRED LOSSES	INCURRED CLAIMS	LOSS COST/ HOUSE YEAR	LOSS FREQ/ 100 HOUSE YR	AVG LOSS
WIND AND HAIL	2009	34,979	18	13.15	0.68	1,943
	2010	49,618	13	18.28	0.48	3,817
	2011	142,765	41	50.27	1.44	3,482
	2012	66,355	21	23.43	0.74	3,160
	2013	150,123	34	54.99	1.25	4,415
	TOTAL	443,840	127	32.22	0.92	3,495
WATER DAMAGE AND FREEZING	2009	41,886	6	15.75	0.23	6,981
	2010	23,449	5	8.64	0.18	4,690
	2011	6,681	3	2.35	0.11	2,227
	2012	10,690	2	3.77	0.07	5,345
	2013	11,146	2	4.08	0.07	5,573
	TOTAL	93,852	18	6.81	0.13	5,214
ALL OTHER PD	2009	10,998	3	4.14	0.11	3,666
	2010	25,997	6	9.58	0.22	4,333
	2011	25,855	7	9.10	0.25	3,694
	2012	17,607	5	6.22	0.18	3,521
	2013	80,528	15	29.50	0.55	5,369
	TOTAL	160,985	36	11.69	0.26	4,472
VANDALISM AND MALICIOUS MISCHIEF	2009	2,054	-	0.77	-	N/A
	2010	11,835	1	4.36	0.04	11,835
	2011	3,622	-	1.28	-	N/A
	2012	36	-	0.01	-	N/A
	2013	956	-	0.35	-	N/A
	TOTAL	18,503	1	1.34	0.01	18,503
ALL CAUSES	2009	89,917	27	33.82	1.02	3,330
	2010	110,899	25	40.85	0.92	4,436
	2011	178,923	51	63.00	1.80	3,508
	2012	94,688	28	33.44	0.99	3,382
	2013	242,753	51	88.92	1.87	4,760
	TOTAL	717,180	182	52.06	1.32	3,941

NORTH CAROLINA DWELLING EXTENDED COVERAGE CAUSE OF LOSS EXPERIENCE

TERRITORY 340	YEAR	INCURRED LOSSES	INCURRED CLAIMS	LOSS COST/ HOUSE YEAR	LOSS FREQ/ 100 HOUSE YR	AVG LOSS
WIND AND HAIL	2009	2,039,956	483	41.03	0.97	4,224
	2010	6,050,965	1,274	118.32	2.49	4,750
	2011	14,865,970	2,628	275.74	4.87	5,657
	2012	5,456,724	996	97.45	1.78	5,479
	2013	4,286,031	770	76.44	1.37	5,566
	TOTAL	32,699,646	6,151	122.55	2.31	5,316
WATER DAMAGE AND FREEZING	2009	1,044,499	161	21.01	0.32	6,488
	2010	1,579,478	230	30.88	0.45	6,867
	2011	1,228,405	192	22.78	0.36	6,398
	2012	1,239,300	185	22.13	0.33	6,699
	2013	1,316,745	205	23.48	0.37	6,423
	TOTAL	6,408,427	973	24.02	0.36	6,586
ALL OTHER PD	2009	1,065,604	235	21.43	0.47	4,534
	2010	1,989,759	414	38.91	0.81	4,806
	2011	2,842,321	535	52.72	0.99	5,313
	2012	1,524,579	320	27.23	0.57	4,764
	2013	1,508,020	286	26.90	0.51	5,273
	TOTAL	8,930,283	1,790	33.47	0.67	4,989
VANDALISM AND MALICIOUS MISCHIEF	2009	130,758	32	2.63	0.06	4,086
	2010	211,624	40	4.14	0.08	5,291
	2011	189,644	43	3.52	0.08	4,410
	2012	162,285	45	2.90	0.08	3,606
	2013	150,521	35	2.68	0.06	4,301
	TOTAL	844,832	195	3.17	0.07	4,332
ALL CAUSES	2009	4,280,817	911	86.11	1.83	4,699
	2010	9,831,826	1,958	192.25	3.83	5,021
	2011	19,126,340	3,398	354.76	6.30	5,629
	2012	8,382,888	1,546	149.71	2.76	5,422
	2013	7,261,317	1,296	129.51	2.31	5,603
	TOTAL	48,883,188	9,109	183.20	3.41	5,366

NORTH CAROLINA DWELLING EXTENDED COVERAGE CAUSE OF LOSS EXPERIENCE

TERRITORY 350	YEAR	INCURRED LOSSES	INCURRED CLAIMS	LOSS COST/ HOUSE YEAR	LOSS FREQ/ 100 HOUSE YR	AVG LOSS
WIND AND HAIL	2009	1,839,682	398	79.70	1.72	4,622
	2010	937,577	202	40.00	0.86	4,641
	2011	24,770,309	4,514	1,009.06	18.39	5,487
	2012	1,109,147	228	44.12	0.91	4,865
	2013	851,540	191	32.79	0.74	4,458
	TOTAL	29,508,255	5,533	241.51	4.53	5,333
WATER DAMAGE AND FREEZING	2009	308,739	49	13.38	0.21	6,301
	2010	476,408	60	20.33	0.26	7,940
	2011	423,765	53	17.26	0.22	7,996
	2012	318,404	37	12.66	0.15	8,606
	2013	265,152	48	10.21	0.18	5,524
	TOTAL	1,792,468	247	14.67	0.20	7,257
ALL OTHER PD	2009	438,122	97	18.98	0.42	4,517
	2010	378,067	101	16.13	0.43	3,743
	2011	2,701,337	438	110.04	1.78	6,167
	2012	375,169	86	14.92	0.34	4,362
	2013	306,828	63	11.81	0.24	4,870
	TOTAL	4,199,523	785	34.37	0.64	5,350
VANDALISM AND MALICIOUS MISCHIEF	2009	70,554	10	3.06	0.04	7,055
	2010	38,729	9	1.65	0.04	4,303
	2011	87,600	19	3.57	0.08	4,611
	2012	43,569	10	1.73	0.04	4,357
	2013	28,509	9	1.10	0.03	3,168
	TOTAL	268,961	57	2.20	0.05	4,719
ALL CAUSES	2009	2,657,097	554	115.12	2.40	4,796
	2010	1,830,781	372	78.11	1.59	4,921
	2011	27,983,011	5,024	1,139.93	20.47	5,570
	2012	1,846,289	361	73.44	1.44	5,114
	2013	1,452,029	311	55.91	1.20	4,669
	TOTAL	35,769,207	6,622	292.75	5.42	5,402

NORTH CAROLINA DWELLING EXTENDED COVERAGE CAUSE OF LOSS EXPERIENCE

TERRITORY 360	YEAR	INCURRED LOSSES	INCURRED CLAIMS	LOSS COST/ HOUSE YEAR	LOSS FREQ/ 100 HOUSE YR	AVG LOSS
WIND AND HAIL	2009	1,250,032	333	24.74	0.66	3,754
	2010	1,032,447	260	20.13	0.51	3,971
	2011	6,169,993	1,357	116.15	2.55	4,547
	2012	2,960,967	661	55.61	1.24	4,480
	2013	1,896,093	425	36.20	0.81	4,461
	TOTAL	13,309,532	3,036	51.08	1.17	4,384
WATER DAMAGE AND FREEZING	2009	928,132	135	18.37	0.27	6,875
	2010	1,395,063	144	27.21	0.28	9,688
	2011	964,779	114	18.16	0.21	8,463
	2012	669,938	103	12.58	0.19	6,504
	2013	636,966	86	12.16	0.16	7,407
	TOTAL	4,594,878	582	17.63	0.22	7,895
ALL OTHER PD	2009	672,150	184	13.30	0.36	3,653
	2010	779,736	158	15.21	0.31	4,935
	2011	739,156	165	13.91	0.31	4,480
	2012	546,236	135	10.26	0.25	4,046
	2013	641,024	118	12.24	0.23	5,432
	TOTAL	3,378,302	760	12.97	0.29	4,445
VANDALISM AND MALICIOUS MISCHIEF	2009	100,033	15	1.98	0.03	6,669
	2010	101,806	20	1.99	0.04	5,090
	2011	55,864	25	1.05	0.05	2,235
	2012	76,089	20	1.43	0.04	3,804
	2013	38,395	12	0.73	0.02	3,200
	TOTAL	372,187	92	1.43	0.04	4,046
ALL CAUSES	2009	2,950,347	667	58.40	1.32	4,423
	2010	3,309,052	582	64.53	1.13	5,686
	2011	7,929,792	1,661	149.28	3.13	4,774
	2012	4,253,230	919	79.87	1.73	4,628
	2013	3,212,478	641	61.33	1.22	5,012
	TOTAL	21,654,899	4,470	83.11	1.72	4,844

NORTH CAROLINA DWELLING EXTENDED COVERAGE CAUSE OF LOSS EXPERIENCE

TERRITORY 370	YEAR	INCURRED LOSSES	INCURRED CLAIMS	LOSS COST/ HOUSE YEAR	LOSS FREQ/ 100 HOUSE YR	AVG LOSS
WIND AND HAIL	2009	70,760	17	22.53	0.54	4,162
	2010	45,811	12	14.02	0.37	3,818
	2011	192,788	36	55.37	1.03	5,355
	2012	301,733	72	85.21	2.03	4,191
	2013	75,100	19	20.96	0.53	3,953
	TOTAL	686,192	156	40.33	0.92	4,399
WATER DAMAGE AND FREEZING	2009	90,686	9	28.87	0.29	10,076
	2010	79,579	7	24.35	0.21	11,368
	2011	41,973	6	12.05	0.17	6,996
	2012	70,721	10	19.97	0.28	7,072
	2013	15,050	3	4.20	0.08	5,017
	TOTAL	298,009	35	17.51	0.21	8,515
ALL OTHER PD	2009	47,273	13	15.05	0.41	3,636
	2010	43,084	10	13.18	0.31	4,308
	2011	12,405	2	3.56	0.06	6,203
	2012	20,220	5	5.71	0.14	4,044
	2013	14,703	4	4.10	0.11	3,676
	TOTAL	137,685	34	8.09	0.20	4,050
VANDALISM AND MALICIOUS MISCHIEF	2009	5,099	1	1.62	0.03	5,099
	2010	4,972	1	1.52	0.03	4,972
	2011	2,118	1	0.61	0.03	2,118
	2012	2,046	-	0.58	-	N/A
	2013	1,841	-	0.51	-	N/A
	TOTAL	16,076	3	0.94	0.02	5,359
ALL CAUSES	2009	213,818	40	68.07	1.27	5,345
	2010	173,446	30	53.07	0.92	5,782
	2011	249,284	45	71.59	1.29	5,540
	2012	394,720	87	111.47	2.46	4,537
	2013	106,694	26	29.78	0.73	4,104
	TOTAL	1,137,962	228	66.88	1.34	4,991

NORTH CAROLINA DWELLING EXTENDED COVERAGE CAUSE OF LOSS EXPERIENCE

TERRITORY 380	YEAR	INCURRED LOSSES	INCURRED CLAIMS	LOSS COST/ HOUSE YEAR	LOSS FREQ/ 100 HOUSE YR	AVG LOSS
WIND AND HAIL	2009	228,084	65	25.77	0.73	3,509
	2010	112,007	33	12.46	0.37	3,394
	2011	761,535	178	82.22	1.92	4,278
	2012	563,501	118	60.92	1.28	4,775
	2013	238,242	52	26.47	0.58	4,582
	TOTAL	1,903,369	446	41.97	0.98	4,268
WATER DAMAGE AND FREEZING	2009	263,737	26	29.80	0.29	10,144
	2010	367,942	30	40.94	0.33	12,265
	2011	192,715	22	20.81	0.24	8,760
	2012	326,611	16	35.31	0.17	20,413
	2013	150,808	22	16.76	0.24	6,855
	TOTAL	1,301,813	116	28.71	0.26	11,223
ALL OTHER PD	2009	142,452	35	16.10	0.40	4,070
	2010	78,339	23	8.72	0.26	3,406
	2011	101,567	22	10.97	0.24	4,617
	2012	64,850	19	7.01	0.21	3,413
	2013	56,934	13	6.33	0.14	4,380
	TOTAL	444,142	112	9.79	0.25	3,966
VANDALISM AND MALICIOUS MISCHIEF	2009	13,811	2	1.56	0.02	6,906
	2010	13,466	2	1.50	0.02	6,733
	2011	5,737	2	0.62	0.02	2,869
	2012	9,814	3	1.06	0.03	3,271
	2013	4,985	1	0.55	0.01	4,985
	TOTAL	47,813	10	1.05	0.02	4,781
ALL CAUSES	2009	648,084	128	73.23	1.45	5,063
	2010	571,754	88	63.62	0.98	6,497
	2011	1,061,554	224	114.61	2.42	4,739
	2012	964,776	156	104.30	1.69	6,184
	2013	450,969	88	50.11	0.98	5,125
	TOTAL	3,697,137	684	81.53	1.51	5,405

NORTH CAROLINA DWELLING EXTENDED COVERAGE CAUSE OF LOSS EXPERIENCE

TERRITORY 390	YEAR	INCURRED LOSSES	INCURRED CLAIMS	LOSS COST/ HOUSE YEAR	LOSS FREQ/ 100 HOUSE YR	AVG LOSS
WIND AND HAIL	2009	210,776	44	26.69	0.56	4,790
	2010	88,169	27	11.21	0.34	3,266
	2011	581,077	132	72.40	1.64	4,402
	2012	504,282	89	60.96	1.08	5,666
	2013	207,613	54	23.80	0.62	3,845
	TOTAL	1,591,917	346	39.04	0.85	4,601
WATER DAMAGE AND FREEZING	2009	282,031	31	35.71	0.39	9,098
	2010	477,223	31	60.70	0.39	15,394
	2011	143,962	20	17.94	0.25	7,198
	2012	90,142	11	10.90	0.13	8,195
	2013	117,155	12	13.43	0.14	9,763
	TOTAL	1,110,513	105	27.23	0.26	10,576
ALL OTHER PD	2009	135,640	21	17.17	0.27	6,459
	2010	127,851	26	16.26	0.33	4,917
	2011	43,146	15	5.38	0.19	2,876
	2012	37,342	14	4.51	0.17	2,667
	2013	98,010	18	11.24	0.21	5,445
	TOTAL	441,989	94	10.84	0.23	4,702
VANDALISM AND MALICIOUS MISCHIEF	2009	12,536	2	1.59	0.03	6,268
	2010	25,452	5	3.24	0.06	5,090
	2011	5,208	2	0.65	0.02	2,604
	2012	5,968	2	0.72	0.02	2,984
	2013	4,525	1	0.52	0.01	4,525
	TOTAL	53,689	12	1.32	0.03	4,474
ALL CAUSES	2009	640,983	98	81.16	1.24	6,541
	2010	718,695	89	91.41	1.13	8,075
	2011	773,393	169	96.36	2.11	4,576
	2012	637,734	116	77.09	1.40	5,498
	2013	427,303	85	48.99	0.97	5,027
	TOTAL	3,198,108	557	78.42	1.37	5,742

NORTH CAROLINA DWELLING EXTENDED COVERAGE CAUSE OF LOSS EXPERIENCE

STATEWIDE	YEAR	INCURRED LOSSES	INCURRED CLAIMS	LOSS COST/ HOUSE YEAR	LOSS FREQ/ 100 HOUSE YR	AVG LOSS
WIND AND HAIL	2009	13,610,639	3,634	24.14	0.64	3,745
	2010	17,497,010	4,451	30.71	0.78	3,931
	2011	165,140,286	13,971	278.95	2.36	11,820
	2012	28,121,729	5,965	46.67	0.99	4,714
	2013	19,372,671	4,267	31.43	0.69	4,540
	TOTAL	243,742,335	32,288	82.78	1.10	7,549
WATER DAMAGE AND FREEZING	2009	9,909,525	1,353	17.58	0.24	7,324
	2010	11,840,767	1,483	20.78	0.26	7,984
	2011	10,136,109	1,406	17.12	0.24	7,209
	2012	10,669,622	1,421	17.71	0.24	7,509
	2013	10,871,684	1,553	17.64	0.25	7,000
	TOTAL	53,427,707	7,216	18.14	0.25	7,404
ALL OTHER PD	2009	5,655,382	1,330	10.03	0.24	4,252
	2010	7,594,779	1,683	13.33	0.30	4,513
	2011	13,854,533	2,614	23.40	0.44	5,300
	2012	7,160,242	1,491	11.88	0.25	4,802
	2013	6,661,232	1,383	10.81	0.22	4,817
	TOTAL	40,926,168	8,501	13.90	0.29	4,814
VANDALISM AND MALICIOUS MISCHIEF	2009	737,675	177	1.31	0.03	4,168
	2010	1,126,878	218	1.98	0.04	5,169
	2011	898,213	231	1.52	0.04	3,888
	2012	895,432	253	1.49	0.04	3,539
	2013	771,305	204	1.25	0.03	3,781
	TOTAL	4,429,503	1,083	1.50	0.04	4,090
ALL CAUSES	2009	29,913,221	6,494	53.06	1.15	4,606
	2010	38,059,434	7,835	66.79	1.37	4,858
	2011	190,029,141	18,222	320.99	3.08	10,429
	2012	46,847,025	9,130	77.74	1.52	5,131
	2013	37,676,892	7,407	61.12	1.20	5,087
	TOTAL	342,525,713	49,088	116.32	1.67	6,978

This page is intentionally left blank.

STATISTICAL DATA TO COMPLY WITH NORTH CAROLINA
REQUIREMENTS FOR A DWELLING INSURANCE RATE FILING
AS PER 11 NCAC 10.1105

2. CREDIBILITY FACTOR DEVELOPMENT AND APPLICATION

The volume of North Carolina data is sufficiently large that it is fully credible in both the statewide and class rate level reviews.

To distribute the statewide change by territory, a credibility procedure was used on the five year (non-hurricane for Extended Coverage) loss costs. The credibility standard used was based on the 'frequency with severity modification' model discussed in "Credibility of the Pure Premium" by Mayerson, Bowers and Jones. The full credibility standard is based on a normal distribution with a 90% probability of meeting the test and a 10% maximum departure from the expected value, translated to house years. The full credibility standards are 500,000 house years for Fire and 330,000 house years for Extended Coverage. Partial credibility is calculated using the square root rule:

$$\sqrt{\text{five year house years / full credibility standard}}$$

The Rate Bureau made a Dwelling Insurance rate filing in 2011 that used same credibility procedure.

See Section D and prefiled testimony of R. Curry, P. Anderson and B.Donlan

STATISTICAL DATA TO COMPLY WITH NORTH CAROLINA
REQUIREMENTS FOR A DWELLING INSURANCE RATE FILING
AS PER 11 NCAC 10.1105

3. LOSS DEVELOPMENT FACTOR DERIVATION AND APPLICATION ON BOTH PAID AND INCURRED BASES AND IN BOTH NUMBERS AND DOLLARS OF CLAIMS

(a)-(g) Not applicable to Dwelling insurance.

STATISTICAL DATA TO COMPLY WITH NORTH CAROLINA
REQUIREMENTS FOR A DWELLING INSURANCE RATE FILING
AS PER 11 NCAC 10.1105

4. TRENDING FACTOR DEVELOPMENT AND APPLICATION

(a) See Section D and prefiled testimony of R. Curry, P. Anderson and B. Donlan. The Rate Bureau made a Dwelling insurance rate level filing in 2011 that used the same loss trend procedure.

(b) See prefiled testimony of R. Curry, P. Anderson, and B. Donlan.

(c) Not applicable for Dwelling insurance.

STATISTICAL DATA TO COMPLY WITH NORTH CAROLINA
REQUIREMENTS FOR A DWELLING INSURANCE RATE FILING
AS PER 11 NCAC 10.1105

5. CHANGES IN PREMIUM BASE RESULTING FROM RATING EXPOSURE TRENDS

(a) See Section D and prefiled testimony of R. Curry, P. Anderson, and B. Donlan. The Rate Bureau made a Dwelling insurance rate level filing in 2011 that used same exposure trend procedure.

(b) Not applicable to Dwelling insurance.

6. LIMITING FACTOR DEVELOPMENT AND APPLICATION

(a), (b), (d) There were no limitations.

(c) See pages C-11 - C-13.

7. OVERHEAD EXPENSE DEVELOPMENT AND APPLICATION OF COMMISSION AND BROKERAGE, OTHER ACQUISITION EXPENSES, GENERAL EXPENSES, TAXES, LICENSES, AND FEES

(a) Exhibit (7)(a) provides all information relating to expense provisions contained in the filing. The Rate Bureau made a Dwelling insurance rate level filing in 2011 that used the same procedure for overhead expense development and application of commission and brokerage, other acquisition expense, general expenses, taxes, licenses and fees.

(b) Not applicable to Dwelling insurance.

(c) Not applicable to Dwelling insurance.

The following provides a description of the derivation of Dwelling insurance expense provisions. The underlying expense data are provided by the North Carolina Rate Bureau and are displayed on pages D-25-28.

The filed expense provision methodology makes a distinction between those provisions that require trending and those that do not. For example, since commission and brokerage, and taxes, licenses and fees vary directly with premium, no additional trend is required. In contrast, general expense, other acquisition expense, and loss adjustment expense do not vary directly with premium and are subject to trend.

The provisions for commission and brokerage expenses, 11.0% of written premium for Fire and 9.8/% of written premium for Extended Coverage, and the provisions for taxes, licenses, and fees, 2.8% of written premium for Fire and 2.5% of written premium for Extended Coverage, are based on the data shown on pages D-25 and D-27 for the years 2012-2014.

Since general expenses and other acquisition expenses are relative to earned premiums and loss adjustment expenses are relative to losses, separate trend factors are required for premiums, losses, and expenses.

Please note the trend calculations assume an effective date of 5/1/2017. During the filing assembly process, the NCRB determined that the requested effective date will actually be 7/1/2017.

General Expense and Other Acquisition Expense - Based on the 2012-2014 experience on pages D-25 and D-27, general expenses average 4.7% of earned premium for Fire and 4.5% of earned premium for Extended Coverage, and other acquisition expenses average 6.6% of earned premium for Fire and 7.6% of earned premium for Extended Coverage. Since these expenses are incurred throughout the twelve-month effective period, both the numerator and denominator of these factors are trended to 11/01/2017 (six months beyond the 5/1/2017 average effective date).

The average date of payment of the 2012-2014 expenses used to calculate the provisions is 7/1/2013. Similarly, the average date of earning of the 2012-2014 premiums is 7/1/2013. Assuming policies are written with an effective period of one year, the average date of writing is therefore six months earlier, or 1/1/2013. The average date of writing of policies under the proposed rates, and the average date of payment of the expenses on these policies, is six months after the assumed effective date of 5/1/2017, or 11/1/2017. Therefore, the expenses in the numerator are projected 52 months (from 7/1/2013 to 11/1/2017) and the premiums in the denominator are projected 71 months (from 1/1/2006 to 12/1/2011).

The trend factor for expenses in the numerator is based on the rates of change inherent in the Consumer Price Index and the Compensation Cost Index, displayed on pages D-23-24. Based on an equal weighting of the rates of change in these two indices, an average annual change of 2.0% was selected. This average annual change is projected 52 months (from 7/1/2013 to 11/1/2017).

To trend the premiums in the denominator, two multiplicative factors are applied: the 2012 Current Amount Factor and the Premium Projection Factor. Those factors are shown on pages D-18-19 and D-21-22.

Loss Adjustment Expense

Fire: Based on the 2010-2014 experience shown on page D-26, loss adjustment expense (both allocated and unallocated) average 8.6% of incurred losses. The average date of loss in these data is 7/1/2012. Both the numerator and denominator are trended 70 months, from 7/1/2012 to 5/1/2018 (12 months beyond the average effective date of 5/1/2017).

Extended Coverage: Based on the 2010-2014 experience shown on page D-28, loss adjustment expenses (both allocated and unallocated) average 9.7% of incurred losses. The average date of loss in these data is 7/1/2012. Both the numerator and denominator are trended 70 months, from 7/1/2012 to 5/1/2018 (12 months beyond the average effective date of 5/1/2017).

Please note that a separate loss adjustment expense factor is used for modeled losses. (See prefiled testimony of P. Anderson and R. Fox.)

The trend factor used for expenses in the numerator is determined in a similar way as for general and other acquisition expenses. The 2.0% selected average annual change is projected 70 months for Fire and Extended Coverage (from 7/1/2012 to 5/1/2018).

To trend the losses in the denominator, quantities that are calculated in the loss trend procedure are used. Two factors are applied. The first is the 2011 Current Cost Factor shown on page D-14. The second is the adjusted annual rate of change based on the CCI (page D-15). The adjusted annual rate of change is applied over the 29.5 month period from 11/15/2015 to 5/1/2018.

No alternate expense trend methodology has been considered within the last three years.

STATISTICAL DATA TO COMPLY WITH NORTH CAROLINA
REQUIREMENTS FOR A DWELLING INSURANCE RATE FILING
AS PER 11 NCAC 10.1105

8. PERCENT RATE CHANGE

The overall statewide rate change by coverage is shown on page A-1. The statewide rate changes are applied uniformly by coverage amount, protection class, construction and deductible.

The proposed rate changes are dependent on the actual implementation date of the new rates, because any such change will affect all of the trending periods used in the filing. Any change in the trending periods will affect all of the losses, fixed expenses, and premiums used in the calculation of the rate level indication.

If the effective date were to be changed, advance notice of one hundred twenty (120) days is required for an orderly implementation of the change in rates. This is the amount of time required to calculate the new rates based on the new effective date, and distribute the necessary information to member companies.

9. FINAL PROPOSED RATES

The proposed rates are shown in Section B.

STATISTICAL DATA TO COMPLY WITH NORTH CAROLINA
REQUIREMENTS FOR A DWELLING INSURANCE RATE FILING
AS PER 11 NCAC 10.1105

10. INVESTMENT EARNINGS, CONSISTING OF INVESTMENT INCOME AND REALIZED PLUS UNREALIZED CAPITAL GAINS, FROM LOSS, LOSS EXPENSE AND UNEARNED PREMIUM RESERVES

(a) See attached Exhibit (10)(a) and the prefiled testimony of R. Curry, P. Anderson and D. Appel.

(b) Not applicable to Dwelling insurance.

(c) Not applicable to Dwelling insurance.

NORTH CAROLINA
DWELLING FIRE INSURANCE

ESTIMATED INVESTMENT EARNINGS ON UNEARNED
PREMIUM RESERVES AND ON LOSS RESERVES

A. Unearned Premium Reserve

1.	Direct Earned Premium for Accident Year Ended 12/31/14		52,955,242
2.	Mean Unearned Premium Reserve (1) x	0.4818	25,513,836
3.	Deduction for Prepaid Expenses		
	Commission and Brokerage		11.09%
	Taxes, Licenses and Fees		2.52%
	1/2 General Expenses		2.44%
	1/2 Other Acquisition		3.39%
	Total		19.44%
4.	(2) x (3)		4,959,890
5.	Net Subject to Investment (2) - (4)		20,553,946

B. Delayed Remission of Premium (Agents' Balances)

1.	Direct Earned Premium (A-1)		52,955,242
2.	Average Agents' Balances		0.201
3.	Delayed Remission (1) x (2)		10,644,004

C. Loss Reserve

1.	Direct Earned Premium (A-1)		52,955,242
2.	Expected Incurred Losses and Loss Adjustment Expense (1) x	0.6039	31,979,671
3.	Expected Mean Loss Reserves (2) x	1.759	56,252,241

D.	Net Subject to Investment (A-5)-(B-3)+(C-3)		66,162,183
E.	Average Rate of Return		3.57%
F.	Investment Earnings on Net Subject to Investment (D) x (E)		2,361,990
G.	Average Rate of Return as a Percent of Direct Earned Premium (F) / (A-1)		4.46%
H.	Average Rate of Return as a Percent of Direct Earned Premium after Federal Income Taxes (G) x	0.806	3.60%

NORTH CAROLINA
DWELLING EXTENDED COVERAGE INSURANCE

ESTIMATED INVESTMENT EARNINGS ON UNEARNED
PREMIUM RESERVES AND ON LOSS RESERVES

A. Unearned Premium Reserve

1.	Direct Earned Premium for Accident Year Ended 12/31/14		60,828,799
2.	Mean Unearned Premium Reserve (1) x	0.4812	29,270,818
3.	Deduction for Prepaid Expenses		
	Commission and Brokerage		9.70%
	Taxes, Licenses and Fees		2.31%
	1/2 General Expenses		2.33%
	1/2 Other Acquisition		3.84%
	Total		18.18%
4.	(2) x (3)		5,321,435
5.	Net Subject to Investment (2) - (4)		23,949,383

B. Delayed Remission of Premium (Agents' Balances)

1.	Direct Earned Premium (A-1)		60,828,799
2.	Average Agents' Balances		0.190
3.	Delayed Remission (1) x (2)		11,557,472

C. Loss Reserve

1.	Direct Earned Premium (A-1)		60,828,799
2.	Expected Incurred Losses and Loss Adjustment Expense (1) x	0.7484	45,524,273
3.	Expected Mean Loss Reserves (2) x	0.481	21,897,175

D.	Net Subject to Investment (A-5)-(B-3)+(C-3)		34,289,086
E.	Average Rate of Return		3.57%
F.	Investment Earnings on Net Subject to Investment (D) x (E)		1,224,120
G.	Average Rate of Return as a Percent of Direct Earned Premium (F) / (A-1)		2.01%
H.	Average Rate of Return as a Percent of Direct Earned Premium after Federal Income Taxes (G) x	0.806	1.62%

NORTH CAROLINA
DWELLING FIRE AND EXTENDED COVERAGE INSURANCE

ESTIMATED INVESTMENT EARNINGS ON UNEARNED
PREMIUM RESERVES AND ON LOSS RESERVES

EXPLANATORY NOTES

Line A-1
Direct earned premiums are the earned premiums for Dwelling insurance in North Carolina from page 15 of the Annual Statement.

Line A-2
The mean unearned premium reserve is determined by multiplying the direct earned premiums in line (1) by the ratio of the mean unearned premium reserve to the collected earned premium for calendar year ended 12/31/14 for all companies writing Dwelling insurance in North Carolina. These data are from page 15 of the Annual Statement.

	Fire	EC
1. Collected Earned Premium for Calendar Year ended 12/31/14	$224,767,028	$215,645,897
2. Unearned Premium Reserve as of 12/31/13	108,296,002	97,612,198
3. Unearned Premium Reserve as of 12/31/14	108,709,303	109,909,322
4. Mean Unearned Premium Reserve 1/2 [(2) + (3)]	108,296,002	103,760,760
5. Ratio (4) ÷ (1)	0.4818	0.4812

Line A-3
Deduction for prepaid expenses:
Production costs and a large part of the other company expenses in connection with the writing and handling of Dwelling policies, exclusive of claim adjustment expenses, are incurred when the policy is written and before the premium is paid. The deduction for these expenses is determined from data provided by the NCRB for the year ended 12/31/14.

Line B-2
Delayed remission of premium:
This deduction is necessary because of delay in remission and collection of premium to the companies, which amounts to approximately 50-75 days after the effective dates of the policies. Therefore, funds for the unearned premium reserve required during the initial days of all policies must be taken from the company's surplus.

1. Agents' balances for premiums due less than 90 days as a ratio to net written premium (based on data for all companies writing Dwelling insurance in North Carolina)	0.1966	0.1861
2. Factor to include effect of agents' balances or uncollected premiums overdue for more than 90 days (based on data provided by A. M. Best)	1.021	1.021
3. Factor for agents' balances (1) x (2)	0.201	0.190

Line C-2

The expected loss and loss adjustment expense ratio reflects the expense provisions for the year ended 12/31/14.

Line C-3

The mean loss reserve is determined by multiplying the incurred losses in line (2) by the North Carolina ratio of the mean loss reserves to the incurred losses in 2014 for Dwelling insurance. This ratio is based on North Carolina companies' Page 15 annual statement data and has been adjusted to include loss adjustment expense reserves.

	Fire	EC
1. Incurred Losses for Calendar Year 2014	43,158,269	70,749,863
2. Loss Reserves as of 12/31/13	104,621,425	30,271,468
3. Loss Reserves as of 12/31/14	34,562,766	32,119,812
4. Mean Loss Reserve 2014: 1/2 [(2) + (3)]	69,592,096	31,195,640
5. Ratio (4) ÷ (1)	1.612	0.441
6. Ratio of LAE Reserves to Loss Reserves (a)	0.272	0.272
7. Ratio of Incurred LAE to Incurred Losses (a)	0.166	0.166
8. Loss and LAE Reserve [(5)x(1.0+(6))/(1.0+(7))]	1.759	0.481

(a) Based on 2014 All-Industry Insurance Expense Exhibit (source: A.M. Best)

Line E

The rate of return is the ratio of net investment income earned to mean cash and invested assets. Net investment income is computed for all companies writing Dwelling insurance in North Carolina as follows:

Year	Net Investment Income Earned	Mean Cash and Invested Assets	Rate of Return
2014	55,171,640	1,543,882,375	3.57%

Line H

The average rate of Federal income tax was determined by applying the average tax rate for net investment income and the current tax rate applicable to realized capital gains (or losses) to the rates of return as calculated above.

	Rate of Return	Federal Income Tax Rate
Net Investment Income Earned	3.57%	0.194

The average rate of Federal income tax was determined by applying current tax rates to the distribution of investment income earned for all companies. These data are for 2014 from Best's Aggregates and Averages, Underwriting and Investment Exhibit, Part 1, Column 8.

Bonds	Taxable	22,509,668	0.350
	Non-Taxable	11,523,719	-
	Sub-Total	34,033,387	0.231
Stocks	Taxable (a)	6,953,090	0.105
	Non-Taxable	8,141,661	-
	Sub-Total	15,094,751	0.048
Mortgage Loans		443,946	
Real Estate		1,665,162	
Contract Loans		546	
Cash/Short Term Investments		127,984	
Derivative Instruments		(94,467)	
All Other		8,802,965	
Sub-Total		10,946,136	0.350
Total		60,074,274	0.207
Investment Deductions		4,902,666	0.350
Net Investment Income Earned		55,171,608	0.194

(a) Only 30% of dividend income on stock is subject to the full corporate income tax rate of 35%. The applicable tax rate is thus 10.5% (.35 x .3 = 10.5%)

NORTH CAROLINA
DWELLING FIRE INSURANCE

ESTIMATED INVESTMENT EARNINGS ON UNEARNED
PREMIUM RESERVES AND ON LOSS RESERVES

A. Unearned Premium Reserve

1.	Direct Earned Premium for Accident Year Ended 12/31/13		52,639,386
2.	Mean Unearned Premium Reserve (1) x	0.4631	24,377,300
3.	Deduction for Prepaid Expenses		
	Commission and Brokerage		11.16%
	Taxes, Licenses and Fees		2.38%
	1/2 General Expenses		2.89%
	1/2 Other Acquisition		3.72%
	Total		20.15%
4.	(2) x (3)		4,912,026
5.	Net Subject to Investment (2) - (4)		19,465,274

B. Delayed Remission of Premium (Agents' Balances)

1.	Direct Earned Premium (A-1)		52,639,386
2.	Average Agents' Balances		0.193
3.	Delayed Remission (1) x (2)		10,159,401

C. Loss Reserve

1.	Direct Earned Premium (A-1)		52,639,386
2.	Expected Incurred Losses and Loss Adjustment Expense (1) x	0.5884	30,973,015
3.	Expected Mean Loss Reserves (2) x	0.585	18,119,214

D.	Net Subject to Investment (A-5)-(B-3)+(C-3)		27,425,087
E.	Average Rate of Return		3.36%
F.	Investment Earnings on Net Subject to Investment (D) x (E)		921,483
G.	Average Rate of Return as a Percent of Direct Earned Premium (F) / (A-1)		1.75%
H.	Average Rate of Return as a Percent of Direct Earned Premium after Federal Income Taxes (G) x	0.781	1.37%

NORTH CAROLINA
DWELLING EXTENDED COVERAGE INSURANCE

ESTIMATED INVESTMENT EARNINGS ON UNEARNED
PREMIUM RESERVES AND ON LOSS RESERVES

A. Unearned Premium Reserve

1.	Direct Earned Premium for Accident Year Ended 12/31/13		56,825,981
2.	Mean Unearned Premium Reserve (1) x	0.4607	26,179,729
3.	Deduction for Prepaid Expenses		
	Commission and Brokerage		10.04%
	Taxes, Licenses and Fees		2.26%
	1/2 General Expenses		2.50%
	1/2 Other Acquisition		4.18%
	Total		18.98%
4.	(2) x (3)		4,968,913
5.	Net Subject to Investment (2) - (4)		21,210,816

B. Delayed Remission of Premium (Agents' Balances)

1.	Direct Earned Premium (A-1)		56,825,981
2.	Average Agents' Balances		0.174
3.	Delayed Remission (1) x (2)		9,887,721

C. Loss Reserve

1.	Direct Earned Premium (A-1)		56,825,981
2.	Expected Incurred Losses and Loss Adjustment Expense (1) x	0.7351	41,772,779
3.	Expected Mean Loss Reserves (2) x	0.678	28,321,944

D.	Net Subject to Investment (A-5)-(B-3)+(C-3)		39,645,039
E.	Average Rate of Return		3.36%
F.	Investment Earnings on Net Subject to Investment (D) x (E)		1,332,073
G.	Average Rate of Return as a Percent of Direct Earned Premium (F) / (A-1)		2.34%
H.	Average Rate of Return as a Percent of Direct Earned Premium after Federal Income Taxes (G) x	0.781	1.83%

NORTH CAROLINA
DWELLING FIRE AND EXTENDED COVERAGE INSURANCE

ESTIMATED INVESTMENT EARNINGS ON UNEARNED
PREMIUM RESERVES AND ON LOSS RESERVES

EXPLANATORY NOTES

Line A-1
Direct earned premiums are the earned premiums for Dwelling insurance in North Carolina from page 15 of the Annual Statement.

Line A-2
The mean unearned premium reserve is determined by multiplying the direct earned premiums in line (1) by the ratio of the mean unearned premium reserve to the collected earned premium for calendar year ended 12/31/13 for all companies writing Dwelling insurance in North Carolina. These data are from page 15 of the Annual Statement.

	Fire	EC
1. Collected Earned Premium for Calendar Year ended 12/31/13	$236,729,460	$197,244,993
2. Unearned Premium Reserve as of 12/31/12	110,975,457	84,110,424
3. Unearned Premium Reserve as of 12/31/13	108,296,002	97,612,198
4. Mean Unearned Premium Reserve 1/2 [(2) + (3)]	109,635,730	90,861,311
5. Ratio (4) ÷ (1)	0.4631	0.4607

Line A-3
Deduction for prepaid expenses:
Production costs and a large part of the other company expenses in connection with the writing and handling of Dwelling policies, exclusive of claim adjustment expenses, are incurred when the policy is written and before the premium is paid. The deduction for these expenses is determined from data provided by the NCRB for the year ended 12/31/13.

Line B-2
Delayed remission of premium:
This deduction is necessary because of delay in remission and collection of premium to the companies, which amounts to approximately 50-75 days after the effective dates of the policies. Therefore, funds for the unearned premium reserve required during the initial days of all policies must be taken from the company's surplus.

1. Agents' balances for premiums due less than 90 days as a ratio to net written premium (based on data for all companies writing Dwelling insurance in North Carolina)	0.1889	0.1700
2. Factor to include effect of agents' balances or uncollected premiums overdue for more than 90 days (based on data provided by A. M. Best)	1.021	1.021
3. Factor for agents' balances (1) x (2)	0.193	0.174

Line C-2

The expected loss and loss adjustment expense ratio reflects the expense provisions for the year ended 12/31/13.

Line C-3

The mean loss reserve is determined by multiplying the incurred losses in line (2) by the North Carolina ratio of the mean loss reserves to the incurred losses in 2013 for Dwelling insurance. This ratio is based on North Carolina companies' Page 15 annual statement data and has been adjusted to include loss adjustment expense reserves.

	Fire	EC
1. Incurred Losses for Calendar Year 2013	136,761,812	54,370,019
2. Loss Reserves as of 12/31/12	44,814,079	38,555,719
3. Loss Reserves as of 12/31/13	104,621,425	30,271,468
4. Mean Loss Reserve 2013: 1/2 [(2) + (3)]	74,717,752	34,413,594
5. Ratio (4) ÷ (1)	0.546	0.633
6. Ratio of LAE Reserves to Loss Reserves (a)	0.262	0.262
7. Ratio of Incurred LAE to Incurred Losses (a)	0.178	0.178
8. Loss and LAE Reserve [(5)x(1.0+(6))/(1.0+(7))]	0.585	0.678

(a) Based on 2013 All-Industry Insurance Expense Exhibit (source: A.M. Best)

Line E

The rate of return is the ratio of net investment income earned to mean cash and invested assets. Net investment income is computed for all companies writing Dwelling insurance in North Carolina as follows:

Year	Net Investment Income Earned	Mean Cash and Invested Assets	Rate of Return
2013	49,482,194	1,473,600,834	3.36%

Line H

The average rate of Federal income tax was determined by applying the average tax rate for net investment income and the current tax rate applicable to realized capital gains (or losses) to the rates of return as calculated above.

	Rate of Return	Federal Income Tax Rate
Net Investment Income Earned	3.36%	0.219

The average rate of Federal income tax was determined by applying current tax rates to the distribution of investment income earned for all companies. These data are for 2013 from Best's Aggregates and Averages, Underwriting and Investment Exhibit, Part 1, Column 8.

Bonds	Taxable	23,168,306	0.350
	Non-Taxable	12,013,235	-
	Sub-Total	35,181,541	0.230
Stocks	Taxable (a)	5,965,219	0.105
	Non-Taxable	2,264,498	-
	Sub-Total	8,229,717	0.076
Mortgage Loans		360,714	
Real Estate		1,745,619	
Contract Loans		1,277	
Cash/Short Term Investments		150,120	
Derivative Instruments		(46,327)	
All Other		8,675,211	
Sub-Total		10,886,614	0.350
Total		54,297,872	0.231
Investment Deductions		4,815,613	0.350
Net Investment Income Earned		49,482,259	0.219

(a) Only 30% of dividend income on stock is subject to the full corporate income tax rate of 35%. The applicable tax rate is thus 10.5% (.35 x .3 = 10.5%)

NORTH CAROLINA
DWELLING FIRE INSURANCE

ESTIMATED INVESTMENT EARNINGS ON UNEARNED
PREMIUM RESERVES AND ON LOSS RESERVES

A. Unearned Premium Reserve

1.	Direct Earned Premium for Accident Year Ended 12/31/12		60,030,328
2.	Mean Unearned Premium Reserve (1) x	0.4687	28,136,215
3.	Deduction for Prepaid Expenses		
	Commission and Brokerage		11.98%
	Taxes, Licenses and Fees		2.41%
	1/2 General Expenses		1.92%
	1/2 Other Acquisition		3.10%
	Total		19.41%
4.	(2) x (3)		5,461,239
5.	Net Subject to Investment (2) - (4)		22,674,976

B. Delayed Remission of Premium (Agents' Balances)

1.	Direct Earned Premium (A-1)		60,030,328
2.	Average Agents' Balances		0.183
3.	Delayed Remission (1) x (2)		10,985,550

C. Loss Reserve

1.	Direct Earned Premium (A-1)		60,030,328
2.	Expected Incurred Losses and Loss Adjustment Expense (1) x	0.5790	34,757,560
3.	Expected Mean Loss Reserves (2) x	0.817	28,396,927

D.	Net Subject to Investment (A-5)-(B-3)+(C-3)		40,086,353
E.	Average Rate of Return		3.52%
F.	Investment Earnings on Net Subject to Investment (D) x (E)		1,411,040
G.	Average Rate of Return as a Percent of Direct Earned Premium (F) / (A-1)		2.35%
H.	Average Rate of Return as a Percent of Direct Earned Premium after Federal Income Taxes (G) x	0.771	1.81%

NORTH CAROLINA
DWELLING EXTENDED COVERAGE INSURANCE

ESTIMATED INVESTMENT EARNINGS ON UNEARNED
PREMIUM RESERVES AND ON LOSS RESERVES

A. Unearned Premium Reserve

1.	Direct Earned Premium for Accident Year Ended 12/31/12		59,964,299
2.	Mean Unearned Premium Reserve (1) x	0.4415	26,474,238
3.	Deduction for Prepaid Expenses		
	Commission and Brokerage		10.80%
	Taxes, Licenses and Fees		1.99%
	1/2 General Expenses		2.23%
	1/2 Other Acquisition		3.69%
	Total		18.71%
4.	(2) x (3)		4,953,330
5.	Net Subject to Investment (2) - (4)		21,520,908

B. Delayed Remission of Premium (Agents' Balances)

1.	Direct Earned Premium (A-1)		59,964,299
2.	Average Agents' Balances		0.162
3.	Delayed Remission (1) x (2)		9,714,216

C. Loss Reserve

1.	Direct Earned Premium (A-1)		59,964,299
2.	Expected Incurred Losses and Loss Adjustment Expense (1) x	0.7468	44,781,338
3.	Expected Mean Loss Reserves (2) x	0.845	37,840,231

D.	Net Subject to Investment (A-5)-(B-3)+(C-3)		49,646,923
E.	Average Rate of Return		3.52%
F.	Investment Earnings on Net Subject to Investment (D) x (E)		1,747,572
G.	Average Rate of Return as a Percent of Direct Earned Premium (F) / (A-1)		2.91%
H.	Average Rate of Return as a Percent of Direct Earned Premium after Federal Income Taxes (G) x	0.771	2.25%

NORTH CAROLINA
DWELLING FIRE AND EXTENDED COVERAGE INSURANCE

ESTIMATED INVESTMENT EARNINGS ON UNEARNED
PREMIUM RESERVES AND ON LOSS RESERVES

EXPLANATORY NOTES

Line A-1
Direct earned premiums are the earned premiums for Dwelling insurance in North Carolina from page 15 of the Annual Statement.

Line A-2
The mean unearned premium reserve is determined by multiplying the direct earned premiums in line (1) by the ratio of the mean unearned premium reserve to the collected earned premium for calendar year ended 12/31/05 for all companies writing Dwelling insurance in North Carolina. These data are from page 15 of the Annual Statement.

	Fire	EC
1. Collected Earned Premium for Calendar Year ended 12/31/12	$237,079,266	$192,880,137
2. Unearned Premium Reserve as of 12/31/11	111,268,656	86,216,891
3. Unearned Premium Reserve as of 12/31/12	110,975,457	84,110,424
4. Mean Unearned Premium Reserve 1/2 [(2) + (3)]	111,122,057	85,163,658
5. Ratio (4) ÷ (1)	0.4687	0.4415

Line A-3
Deduction for prepaid expenses:
Production costs and a large part of the other company expenses in connection with the writing and handling of Dwelling policies, exclusive of claim adjustment expenses, are incurred when the policy is written and before the premium is paid. The deduction for these expenses is determined from data provided by the NCRB for the year ended 12/31/12.

Line B-2
Delayed remission of premium:
This deduction is necessary because of delay in remission and collection of premium to the companies, which amounts to approximately 50-75 days after the effective dates of the policies. Therefore, funds for the unearned premium reserve required during the initial days of all policies must be taken from the company's surplus.

1. Agents' balances for premiums due less than 90 days as a ratio to net written premium (based on data for all companies writing Dwelling insurance in North Carolina)	0.1789	0.1588
2. Factor to include effect of agents' balances or uncollected premiums overdue for more than 90 days (based on data provided by A. M. Best)	1.022	1.022
3. Factor for agents' balances (1) x (2)	0.183	0.162

Line C-2

The expected loss and loss adjustment expense ratio reflects the expense provisions for the year ended 12/31/12.

Line C-3

The mean loss reserve is determined by multiplying the incurred losses in line (2) by the North Carolina ratio of the mean loss reserves to the incurred losses in 2012 for Dwelling insurance. This ratio is based on North Carolina companies' Page 15 annual statement data and has been adjusted to include loss adjustment expense reserves.

	Fire	EC
1. Incurred Losses for Calendar Year 2012	66,518,503	73,137,289
2. Loss Reserves as of 12/31/11	56,782,146	76,934,173
3. Loss Reserves as of 12/31/12	44,814,079	38,555,719
4. Mean Loss Reserve 2012: 1/2 [(2) + (3)]	50,798,113	57,744,946
5. Ratio (4) ÷ (1)	0.764	0.790
6. Ratio of LAE Reserves to Loss Reserves (a)	0.238	0.238
7. Ratio of Incurred LAE to Incurred Losses (a)	0.158	0.158
8. Loss and LAE Reserve [(5)x(1.0+(6))/(1.0+(7))]	0.817	0.845

(a) Based on 2012 All-Industry Insurance Expense Exhibit (source: A.M. Best)

Line E

The rate of return is the ratio of net investment income earned to mean cash and invested assets. Net investment income is computed for all companies writing Dwelling insurance in North Carolina as follows:

Year	Net Investment Income Earned	Mean Cash and Invested Assets	Rate of Return
2012	49,236,879	1,400,656,655	3.52%

Line H

The average rate of Federal income tax was determined by applying the average tax rate for net investment income and the current tax rate applicable to realized capital gains (or losses) to the rates of return as calculated above.

	Rate of Return	Federal Income Tax Rate
Net Investment Income Earned	3.52%	0.229

The average rate of Federal income tax was determined by applying current tax rates to the distribution of investment income earned for all companies. These data are for 2012 from Best's Aggregates and Averages, Underwriting and Investment Exhibit, Part 1, Column 8.

Bonds	Taxable	24,976,829	0.350
	Non-Taxable	12,612,176	-
	Sub-Total	37,589,005	0.233
Stocks	Taxable (a)	5,584,133	0.105
	Non-Taxable	562,545	-
	Sub-Total	6,146,678	0.095
Mortgage Loans		307,795	
Real Estate		1,780,449	
Collateral Loans		1,080	
Cash on Deposit		175,985	
Short Term Investments		(18,711)	
All Other		8,213,612	
Sub-Total		10,460,210	0.350
Total		54,195,893	0.240
Investment Deductions		4,958,989	0.350
Net Investment Income Earned		49,236,904	0.229

(a) Only 30% of dividend income on stock is subject to the full corporate income tax rate of 35%. The applicable tax rate is thus 10.5% (.35 x .3 = 10.5%)

NORTH CAROLINA
DWELLING FIRE INSURANCE

ESTIMATED INVESTMENT EARNINGS ON UNEARNED
PREMIUM RESERVES AND ON LOSS RESERVES

A. Unearned Premium Reserve

1.	Direct Earned Premium for Accident Year Ended 12/31/11		57,276,896
2.	Mean Unearned Premium Reserve (1) x	0.4840	27,722,018
3.	Deduction for Prepaid Expenses		
	Commission and Brokerage		12.58%
	Taxes, Licenses and Fees		2.52%
	1/2 General Expenses		2.08%
	1/2 Other Acquisition		3.22%
	Total		20.40%
4.	(2) x (3)		5,655,292
5.	Net Subject to Investment (2) - (4)		22,066,726

B. Delayed Remission of Premium (Agents' Balances)

1.	Direct Earned Premium (A-1)		57,276,896
2.	Average Agents' Balances		0.191
3.	Delayed Remission (1) x (2)		10,939,887

C. Loss Reserve

1.	Direct Earned Premium (A-1)		57,276,896
2.	Expected Incurred Losses and Loss Adjustment Expense (1) x	0.5748	32,922,760
3.	Expected Mean Loss Reserves (2) x	0.648	21,333,948

D.	Net Subject to Investment (A-5)-(B-3)+(C-3)		32,460,787
E.	Average Rate of Return		3.76%
F.	Investment Earnings on Net Subject to Investment (D) x (E)		1,220,526
G.	Average Rate of Return as a Percent of Direct Earned Premium (F) / (A-1)		2.13%
H.	Average Rate of Return as a Percent of Direct Earned Premium after Federal Income Taxes (G) x	0.779	1.66%

NORTH CAROLINA
DWELLING EXTENDED COVERAGE INSURANCE

ESTIMATED INVESTMENT EARNINGS ON UNEARNED
PREMIUM RESERVES AND ON LOSS RESERVES

A. Unearned Premium Reserve

1.	Direct Earned Premium for Accident Year Ended 12/31/11		58,643,721
2.	Mean Unearned Premium Reserve (1) x	0.4678	27,433,533
3.	Deduction for Prepaid Expenses		
	Commission and Brokerage		11.34%
	Taxes, Licenses and Fees		2.16%
	1/2 General Expenses		2.35%
	1/2 Other Acquisition		3.27%
	Total		19.12%
4.	(2) x (3)		5,245,292
5.	Net Subject to Investment (2) - (4)		22,188,241

B. Delayed Remission of Premium (Agents' Balances)

1.	Direct Earned Premium (A-1)		58,643,721
2.	Average Agents' Balances		0.144
3.	Delayed Remission (1) x (2)		8,444,696

C. Loss Reserve

1.	Direct Earned Premium (A-1)		58,643,721
2.	Expected Incurred Losses and Loss Adjustment Expense (1) x	0.7475	43,836,181
3.	Expected Mean Loss Reserves (2) x	0.207	9,074,089

D.	Net Subject to Investment (A-5)-(B-3)+(C-3)		22,817,634
E.	Average Rate of Return		3.76%
F.	Investment Earnings on Net Subject to Investment (D) x (E)		857,943
G.	Average Rate of Return as a Percent of Direct Earned Premium (F) / (A-1)		1.46%
H.	Average Rate of Return as a Percent of Direct Earned Premium after Federal Income Taxes (G) x	0.779	1.14%

NORTH CAROLINA
DWELLING FIRE AND EXTENDED COVERAGE INSURANCE

ESTIMATED INVESTMENT EARNINGS ON UNEARNED
PREMIUM RESERVES AND ON LOSS RESERVES

EXPLANATORY NOTES

Line A-1
Direct earned premiums are the earned premiums for Dwelling insurance in North Carolina from page 15 of the Annual Statement.

Line A-2
The mean unearned premium reserve is determined by multiplying the direct earned premiums in line (1) by the ratio of the mean unearned premium reserve to the collected earned premium for calendar year ended 12/31/11 for all companies writing Dwelling insurance in North Carolina. These data are from page 15 of the Annual Statement.

	Fire	EC
1. Collected Earned Premium for Calendar Year ended 12/31/11	$223,648,201	$180,035,390
2. Unearned Premium Reserve as of 12/31/10	105,201,144	82,206,373
3. Unearned Premium Reserve as of 12/31/11	111,268,656	86,216,891
4. Mean Unearned Premium Reserve 1/2 [(2) + (3)]	108,234,900	84,211,632
5. Ratio (4) ÷ (1)	0.4840	0.4678

Line A-3
Deduction for prepaid expenses:
Production costs and a large part of the other company expenses in connection with the writing and handling of Dwelling policies, exclusive of claim adjustment expenses, are incurred when the policy is written and before the premium is paid. The deduction for these expenses is determined from data provided by the NCRB for the year ended 12/31/11.

Line B-2
Delayed remission of premium:
This deduction is necessary because of delay in remission and collection of premium to the companies, which amounts to approximately 50-75 days after the effective dates of the policies. Therefore, funds for the unearned premium reserve required during the initial days of all policies must be taken from the company's surplus.

1. Agents' balances for premiums due less than 90 days as a ratio to net written premium (based on data for all companies writing Dwelling insurance in North Carolina)	0.187	0.1407
2. Factor to include effect of agents' balances or uncollected premiums overdue for more than 90 days (based on data provided by A. M. Best)	1.024	1.024
3. Factor for agents' balances (1) x (2)	0.191	0.144

Line C-2

The expected loss and loss adjustment expense ratio reflects the expense provisions for the year ended 12/31/11.

Line C-3

The mean loss reserve is determined by multiplying the incurred losses in line (2) by the North Carolina ratio of the mean loss reserves to the incurred losses in 2011 for Dwelling insurance. This ratio is based on North Carolina companies' Page 15 annual statement data and has been adjusted to include loss adjustment expense reserves.

	Fire	EC
1. Incurred Losses for Calendar Year 2011	102,073,802	270,408,965
2. Loss Reserves as of 12/31/10	64,594,784	25,925,811
3. Loss Reserves as of 12/31/11	56,782,146	76,934,173
4. Mean Loss Reserve 2011: 1/2 [(2) + (3)]	60,688,465	51,429,992
5. Ratio (4) ÷ (1)	0.595	0.190
6. Ratio of LAE Reserves to Loss Reserves (a)	0.235	0.235
7. Ratio of Incurred LAE to Incurred Losses (a)	0.134	0.134
8. Loss and LAE Reserve [(5)x(1.0+(6))/(1.0+(7))]	0.648	0.207

(a) Based on 2004 All-Industry Insurance Expense Exhibit (source: A.M. Best)

Line E

The rate of return is the ratio of net investment income earned to mean cash and invested assets. Net investment income is computed for all companies writing Dwelling insurance in North Carolina as follows:

Year	Net Investment Income Earned	Mean Cash and Invested Assets	Rate of Return
2011	51,356,356	1,366,568,062	3.76%

Line H

The average rate of Federal income tax was determined by applying the average tax rate for net investment income and the current tax rate applicable to realized capital gains (or losses) to the rates of return as calculated above.

	Rate of Return	Federal Income Tax Rate
Net Investment Income Earned	3.76%	0.221

The average rate of Federal income tax was determined by applying current tax rates to the distribution of investment income earned for all companies. These data are for 2011 from Best's Aggregates and Averages, Underwriting and Investment Exhibit, Part 1, Column 8.

Bonds	Taxable	25,986,958	0.350
	Non-Taxable	13,575,785	-
	Sub-Total	39,562,743	0.230
Stocks	Taxable (a)	4,850,078	0.105
	Non-Taxable	1,971,532	-
	Sub-Total	6,821,610	0.075
Mortgage Loans		279,685	
Real Estate		1,802,464	
Collateral Loans		458	
Cash on Deposit		182,216	
Short Term Investments		(23,419)	
All Other		7,590,952	
Sub-Total		9,832,356	0.350
Total		56,216,709	0.232
Investment Deductions		4,861,352	0.350
Net Investment Income Earned		51,355,357	0.221

(a) Only 30% of dividend income on stock is subject to the full corporate income tax rate of 35%. The applicable tax rate is thus 10.5% (.35 x .3 = 10.5%)

NORTH CAROLINA
DWELLING FIRE INSURANCE

ESTIMATED INVESTMENT EARNINGS ON UNEARNED
PREMIUM RESERVES AND ON LOSS RESERVES

A. Unearned Premium Reserve

1.	Direct Earned Premium for Accident Year Ended 12/31/10		55,716,656
2.	Mean Unearned Premium Reserve (1) x	0.4813	26,816,427
3.	Deduction for Prepaid Expenses		
	Commission and Brokerage		13.58%
	Taxes, Licenses and Fees		2.37%
	1/2 General Expenses		2.39%
	1/2 Other Acquisition		3.72%
	Total		22.06%
4.	(2) x (3)		5,915,704
5.	Net Subject to Investment (2) - (4)		20,900,723

B. Delayed Remission of Premium (Agents' Balances)

1.	Direct Earned Premium (A-1)		55,716,656
2.	Average Agents' Balances		0.148
3.	Delayed Remission (1) x (2)		8,246,065

C. Loss Reserve

1.	Direct Earned Premium (A-1)		55,716,656
2.	Expected Incurred Losses and Loss Adjustment Expense (1) x	0.5517	30,738,879
3.	Expected Mean Loss Reserves (2) x	0.603	18,535,544

D.	Net Subject to Investment (A-5)-(B-3)+(C-3)		31,190,202
E.	Average Rate of Return		3.70%
F.	Investment Earnings on Net Subject to Investment (D) x (E)		1,154,037
G.	Average Rate of Return as a Percent of Direct Earned Premium (F) / (A-1)		2.07%
H.	Average Rate of Return as a Percent of Direct Earned Premium after Federal Income Taxes (G) x	0.789	1.63%

NORTH CAROLINA
DWELLING EXTENDED COVERAGE INSURANCE

ESTIMATED INVESTMENT EARNINGS ON UNEARNED
PREMIUM RESERVES AND ON LOSS RESERVES

A. Unearned Premium Reserve

1.	Direct Earned Premium for Accident Year Ended 12/31/10		56,854,184
2.	Mean Unearned Premium Reserve (1) x	0.4445	25,271,685
3.	Deduction for Prepaid Expenses		
	Commission and Brokerage		10.58%
	Taxes, Licenses and Fees		2.01%
	1/2 General Expenses		2.60%
	1/2 Other Acquisition		3.68%
	Total		18.87%
4.	(2) x (3)		4,768,767
5.	Net Subject to Investment (2) - (4)		20,502,918

B. Delayed Remission of Premium (Agents' Balances)

1.	Direct Earned Premium (A-1)		56,854,184
2.	Average Agents' Balances		0.135
3.	Delayed Remission (1) x (2)		7,675,315

C. Loss Reserve

1.	Direct Earned Premium (A-1)		56,854,184
2.	Expected Incurred Losses and Loss Adjustment Expense (1) x	0.7423	42,202,861
3.	Expected Mean Loss Reserves (2) x	0.519	21,903,285

D.	Net Subject to Investment (A-5)-(B-3)+(C-3)		34,730,888
E.	Average Rate of Return		3.70%
F.	Investment Earnings on Net Subject to Investment (D) x (E)		1,285,043
G.	Average Rate of Return as a Percent of Direct Earned Premium (F) / (A-1)		2.26%
H.	Average Rate of Return as a Percent of Direct Earned Premium after Federal Income Taxes (G) x	0.789	1.78%

NORTH CAROLINA
DWELLING FIRE AND EXTENDED COVERAGE INSURANCE

ESTIMATED INVESTMENT EARNINGS ON UNEARNED
PREMIUM RESERVES AND ON LOSS RESERVES

EXPLANATORY NOTES

Line A-1
Direct earned premiums are the earned premiums for Dwelling insurance in North Carolina from page 15 of the Annual Statement.

Line A-2
The mean unearned premium reserve is determined by multiplying the direct earned premiums in line (1) by the ratio of the mean unearned premium reserve to the collected earned premium for calendar year ended 12/31/10 for all companies writing Dwelling insurance in North Carolina. These data are from page 15 of the Annual Statement.

	Fire	EC
1. Collected Earned Premium for Calendar Year ended 12/31/10	$215,782,542	$182,726,639
2. Unearned Premium Reserve as of 12/31/09	102,493,415	80,254,462
3. Unearned Premium Reserve as of 12/31/10	105,201,144	82,206,373
4. Mean Unearned Premium Reserve 1/2 [(2) + (3)]	103,847,280	81,230,418
5. Ratio (4) ÷ (1)	0.4813	0.4445

Line A-3
Deduction for prepaid expenses:
Production costs and a large part of the other company expenses in connection with the writing and handling of Dwelling policies, exclusive of claim adjustment expenses, are incurred when the policy is written and before the premium is paid. The deduction for these expenses is determined from data provided by the NCRB for the year ended 12/31/10.

Line B-2
Delayed remission of premium:
This deduction is necessary because of delay in remission and collection of premium to the companies, which amounts to approximately 50-75 days after the effective dates of the policies. Therefore, funds for the unearned premium reserve required during the initial days of all policies must be taken from the company's surplus.

1. Agents' balances for premiums due less than 90 days as a ratio to net written premium (based on data for all companies writing Dwelling insurance in North Carolina)	0.1444	0.131
2. Factor to include effect of agents' balances or uncollected premiums overdue for more than 90 days (based on data provided by A. M. Best)	1.028	1.028
3. Factor for agents' balances (1) x (2)	0.148	0.135

Line C-2

The expected loss and loss adjustment expense ratio reflects the expense provisions for the year ended 12/31/03.

Line C-3

The mean loss reserve is determined by multiplying the incurred losses in line (2) by the North Carolina ratio of the mean loss reserves to the incurred losses in 2003 for Dwelling insurance. This ratio is based on North Carolina companies' Page 15 annual statement data and has been adjusted to include loss adjustment expense reserves.

	Fire	EC
1. Incurred Losses for Calendar Year 2010	107,207,282	51,589,781
2. Loss Reserves as of 12/31/09	55,157,734	23,696,139
3. Loss Reserves as of 12/31/10	64,594,784	25,925,811
4. Mean Loss Reserve 2010: 1/2 [(2) + (3)]	59,876,259	24,810,975
5. Ratio (4) ÷ (1)	0.559	0.481
6. Ratio of LAE Reserves to Loss Reserves (a)	0.239	0.239
7. Ratio of Incurred LAE to Incurred Losses (a)	0.149	0.149
8. Loss and LAE Reserve [(5)x(1.0+(6))/(1.0+(7))]	0.603	0.519

(a) Based on 2010 All-Industry Insurance Expense Exhibit (source: A.M. Best)

Line E

The rate of return is the ratio of net investment income earned to mean cash and invested assets. Net investment income is computed for all companies writing Dwelling insurance in North Carolina as follows:

Year	Net Investment Income Earned	Mean Cash and Invested Assets	Rate of Return
2010	49,245,360	1,330,998,082	3.70%

Line H

The average rate of Federal income tax was determined by applying the average tax rate for net investment income and the current tax rate applicable to realized capital gains (or losses) to the rates of return as calculated above.

	Rate of Return	Federal Income Tax Rate
Net Investment Income Earned	3.70%	0.211

The average rate of Federal income tax was determined by applying current tax rates to the distribution of investment income earned for all companies. These data are for 2010 from Best's Aggregates and Averages, Underwriting and Investment Exhibit, Part 1, Column 8.

Bonds	Taxable	25,945,348	0.350
	Non-Taxable	14,673,797	-
	Sub-Total	40,619,145	0.224
Stocks	Taxable (a)	4,528,540	0.105
	Non-Taxable	1,743,224	-
	Sub-Total	6,271,764	0.076
Mortgage Loans		266,576	
Real Estate		1,783,195	
Collateral Loans		700	
Cash on Deposit		229,717	
Short Term Investments		16,349	
All Other		4,958,412	
Sub-Total		7,254,949	0.350
Total		54,145,858	0.224
Investment Deductions		4,901,245	0.350
Net Investment Income Earned		49,244,613	0.211

(a) Only 30% of dividend income on stock is subject to the full corporate income tax rate of 35%. The applicable tax rate is thus 10.5% (.35 x .3 = 10.5%)

STATISTICAL DATA TO COMPLY WITH NORTH CAROLINA
REQUIREMENTS FOR A DWELLING INSURANCE RATE FILING
AS PER 11 NCAC 10.1105

11. IDENTIFICATION OF APPLICABLE STATISTICAL PLANS AND PROGRAMS AND A CERTIFICATION OF COMPLIANCE WITH THEM

(a) ISO Personal Lines Statistical Plan (Other Than Automobile)
ISO Personal Lines Statistical Agent Plan (Other Than Automobile)
ISO 2013 Call for Dwelling Fire and Extended Coverage Statistics
ISO 2013 Call for Dwelling Fire and Extended Coverage Statistical Agent Plan Statistics
ISS Personal Lines Statistical Plans - All Coverages
ISS 2013 Dwelling Fire and Extended Coverage Call
AAIS Personal Lines Statistical Plan
AAIS 2013 Call for Dwelling Fire and Extended Coverage Statistics
NISS Statistical Plan - All Coverages - Part IV, North Carolina
NISS 2013 Quarterly Call
NISS 2013 Calendar Year Annual Statement
NISS 2013 Financial Reconciliation Call
Annual Statement for Calendar Year 2014
Insurance Expense Exhibit for Calendar Year 2014
NCRB Calls North Carolina Expense Experience for 2010-2014

(b) The North Carolina Rate Bureau certifies that there is no evidence known to it or, insofar as it is aware following reasonable inquiry, to the statistical agencies involved that the data which were collected under the statistical plans identified in response (11)(a) above and used in the filing are not materially true and accurate representations of the experience of the companies whose data underlie such experience. While the Rate Bureau is aware that the collected data sometimes require corrections or adjustments, the Rate Bureau’s review of the data, the data collection process, and the ratemaking process indicates that the aggregate data are reasonable and reliable for ratemaking purposes. See also the prefiled testimony of R. Curry and B. Donlan.

(c) The attached Exhibit (11)(c) contains general descriptions of the editing procedures used to ensure data were collected in accordance with the applicable statistical plans.

North Carolina Dwelling Insurance Statistical Data

ISO Editing Procedures

1. Upon receipt of the data from each reporting company, checks are made to ensure that each record (i.e., the data reported for each exposure) has valid and readable information. This includes a check that the appropriate alpha-numeric codes have been utilized.

2. The records are then checked to ensure that each of the fields has a valid code in it (e.g., company numbers must be entered as four-digit numerals).

3. Relationship edits which evaluate the interrelationship between codes are then performed. For example, if a record indicates North Carolina, Dwelling Fire and Extended Coverage, Form 3, checks are made to ascertain that applicable interrelationships are maintained.

4. Distributional edits are performed to make sure that the reporting company has not erred in miscoding its data into a single class, territory, or other rating criteria due a systems problem or other error.

5. The resulting combined data from all the company records are reconciled with Statutory Page 14 Annual Statement data for that company.

6. After all of the ISO data are aggregated, a consolidated review of the data is conducted to determine overall reasonableness and accuracy. In this procedure the data are compared with previous statewide and territory figures. Areas of concern are identified and results are verified by checking back to the source data.

North Carolina Dwelling Insurance Statistical Data

Independent Statistical Service, Inc. (ISS)
Editing Procedures

The following narrative sets forth a general description of the editing procedures utilized by ISS to review North Carolina statistical data. All North Carolina experience submitted to ISS by affiliated companies undergoes standard procedures to ensure that the data is reported in accordance with the ISS state approved statistical plans.

The ISS review of the data takes place on two levels: analysis of individual company data and analysis of the aggregate data of all ISS reporting companies combined. These two separate functions will be treated in that order.

Analysis of Company Data

Analysis of company data includes: completeness checks, editing for valid statistical coding and checking the distribution of data within the various data elements.

1. Completeness Checks (Balancing and Reconciliation):

   Balancing and reconciliation procedures are used to determine completeness of reporting. Completeness means that ISS has received and processed all of the data due to be filed with ISS. First, totals of each company's processed data are compared to separate statewide transmittal totals supplied by the company. This step ensures that ISS has processed completely the experience included in the company's submission of data and that no errors occur during this processing. As a second check for completeness, the reported statistical data is reconciled to the Exhibit of Premiums and Losses, "Statutory Page 14", from the company's Annual Statement . It is a useful procedure in determining completeness because the annual statement represents an independent source of information.

2. Editing of Codes:

   Format and Readability

   Statistical data reported by affiliated companies must be filed in accordance with ISS approved statistical plans. This includes the requirement that the data must conform to the specific formats and technical specifications in order for ISS to properly read and process these submissions. The initial edit is a test of each company's submission to ensure it has been reported using the proper record format and that it meets certain technical requirements for the line of insurance being reported. Key fields are tested to ensure that only numeric information has been reported in fields defined as numeric, and that the fields have been reported in the proper position in the record.

   Edits

   The data items of information filed with the insurance company's experience are reported by using codes defined under the ISS statistical plans. For example, the various types of Policy Forms written on Dwelling Fire and Extended Coverage policies in North Carolina are defined in the Personal Lines Statistical Plan. Each definition for each data element has a unique code assigned to it which distinguishes it from other definitions. All data items applicable to North Carolina are defined in a similar manner in each of the ISS statistical plans and have codes assigned to properly identify each definition.

   All records reported to ISS are subjected to validation of the reported codes. This validation, called editing, is performed to assure that companies are reporting properly defined ISS Statistical Plan codes for North Carolina experience.

The purpose of the edit is to validate the statistical codes reported in each record. This validation is called a Relation Edit. A relational edit verifies that a reported code is valid in combination with one or more related data items. Relational edit tests are accomplished primarily through the use of specific edit tables applicable to each line of insurance.

In most cases, the experience data in the record is used in conjunction with the related codes and compared to an establishment or discontinued date for the code being validated. This ensures that specific codes are not being utilized beyond the range of time during which they are valid.

An example of a relational edit involves territory coding. Many territory code numbers are available under each statistical plan for various states, with various effective dates. However, only codes defined for North Carolina for the specific line being processed are valid in combination with North Carolina reported experience. Further, if a new code is erected, that code will be considered valid only if the date reported in the statistical record is equal or subsequent to the establishment date of the code.

3. Distributional Analysis:

The validation of the statistical coding is not by itself sufficient to assure the credibility of company data. Having assured the reporting of valid codes, the statistical agent must verify that valid entries are indeed reliable. Therefore, the data is also reviewed for reasonable distributions. The primary focus of this review is to establish that the statistical data reported by the company is a credible reflection of the company’s experience.

The distribution of company experience by specific data elements such as state, territory, policy form, and construction, for example, for the current reporting period is compared to company profiles of prior periods. In addition, ratios relevant to the line of insurance such as average premium, average loss, percent of volume, loss ratio and loss frequency are compared to industry averages. This historical comparison can highlight changes in the pattern of reporting.

The distributional analysis serves as an additional verification that systematic errors are not introduced during the production of data files submitted to ISS by our affiliated companies. Disproportionate amounts of premiums and/or losses in a particular class or territory, for example, can be detected using this technique.

Validation of Aggregate Data

After the individual company data has been reviewed, the data for all reporting companies is compiled to produce aggregate reports. The aggregate data represents the combined experience of the reporting companies. This data is also subjected to similar review procedures. To ensure completeness, run to run control techniques are applied. This involved balancing the totals of the aggregate runs to previously verified control totals. In this manner the aggregate data is monitored to ensure the inclusion of the appropriate company data.

The aggregate data is also reviewed for credibility through distributional analysis similar to that performed on the individual company data. Earned exposures (where applicable) and premiums and incurred losses and claims are used to calculate pure premiums, claim frequencies and claim costs for comparison to past averages. The analysis of the aggregate data centers on determining consistency over time by comparing several years of experience, by policy form and territory, for example. Through the application of these techniques, ISS is able to provide reliable insurance statistical data in North Carolina.

North Carolina Dwelling Insurance Statistical Data

NISS Editing Procedures

a. Every report received is checked for completeness. Every submission must include (1) an affidavit; (2) a letter of transmittal setting forth company control totals for the data being sent; (3) the data being reported on tape, cartridge, diskette or form to be keyed.

b. Individual company submissions are balanced to the company letter of transmittal to ensure that all data have been received and processed. After all four quarters of data have been received, the company reports are reconciled to the Statutory Page 14 Annual Statement amounts. The NISS Financial Reconciliation identifies any amounts needed to reconcile any differences between the company reported data and Annual Statement amounts.

c. Every company record submitted to NISS is verified through NISS edit software for its coding accuracy and conformance with NISS record layouts and instructions. NISS edits verify the accuracy of each code for each data element. Where possible, each data element is subjected to a relational edit whereby it will be checked for accuracy in conjunction with another field.

d. Individual company submissions are also subjected to a series of reasonability tests to determine that the current submission is consistent with previous company submissions, known changes in this line of business and statewide trends. NISS compares current quarter data to the previous quarter. This comparison is performed and analyzed by grouping data.

e. After all of the NISS data are combined, a review of this consolidated data is also performed. The aggregate data is compared on a year to year basis to again verify its reasonableness, similar to those checks employed on an individual company submission.

North Carolina Dwelling Insurance Statistical Data

AAIS Editing Procedures

The American Association of Insurance Services functions as an official statistical agent in the State of North Carolina for a number of lines of insurance, including Dwelling Fire and Extended Coverage. In this capacity, it provides for the administration of statistical programs in accordance with approved statistical plans on behalf of the Commissioner of Insurance. These plans, which were filed according to the requirements of the State of North Carolina, serve to insure a high quality of data reliability.

1. All statistical plans constitute permanent calls for data, which is due at AAIS within 60 days following the close of the period covered by the report.

2. Each data submission is accompanied by a transmittal that summarizes the detail data by state. The transmittal provides control totals to balance to the input and output of each step in our collection procedure. Signature of the company official responsible for data collection is required on the transmittal to certify the accuracy and completeness of the data submission.

3. The AAIS data collection procedure consists of several consecutive steps in order to further verify receipt of accurate and complete data from each company and ultimately aggregate the data into the final experience format.

4. The data collection procedure begins with entering the company number, date, type of media, and transmittal control totals for each line of insurance received into a log file. Company number, record counts, lines of insurance, year, quarter, type and number of media are recorded on a processing log and submitted to the computer room.

5. Operations will load the data into the computer and process all lines through a program which verifies certain key fields. The key fields are company number, line of insurance, transaction code and report period (quarter and year). All invalid key fields must be corrected before proceeding to the next step. Once a valid key field report is generated, Operations will copy all valid key field records to the edit file.

6. Upon receipt of the Moved to Edit report, the statistical department will verify that all records were copied from the stored data file to the edit file. All companies are then released by line and report period for editing.

7. The edit program has several functions and reports. They are:

   a. Data is balanced to transmittal totals.
   b. Each statistical field is edited to the valid codes in the statistical plan for the line being processed. Many fields are also cross edited. An example is deductible type and amount. All invalid codes are identified with an asterisk to the right of the code.
   c. Edit reports consist of a listing of invalid records, error summary report, month report, state report and field error detail report. Dwelling Fire and Extended Coverage has an additional report entitled "Data Consistency Report". This report shows the companies' average premium, pure premium, loss ratio, frequency and severity.

d. In addition to the edit report, we provide the company a distribution report. As you might expect, this report provides a distribution of the reported data for almost every single field of information captured by the statistical plan. This report is not only provided as a courtesy to the company, but it is always reviewed by AAIS staff to identify any reporting irregularities that wouldn't be caught by the edit program.

e. Along with the edit and distribution reports, there are additional review procedures in place to identify procedural reporting errors that may exist (e.g., cancellations and coverage changes). A great deal of time is spent on this item because of it's importance to the validity of the reported data.

f. Our analysis of a company's data are returned to the company with a customized letter indicating the type of action required. Depending on the severity of errors, companies are requested to make corrections or resubmit data.

8. AAIS provides assistance to all of its affiliated companies to ensure a continued high level of data quality. Statistical coding seminars designed to instruct company coders and respond to questions are scheduled annually. In addition to the seminars, AAIS has developed Statistical Training Manuals for some lines and pre-edit programs for company in-house use. Technical Services staff is available to train company personnel in all aspects of data collection, coding, statistical reporting and data processing.

12. INVESTMENT EARNINGS ON CAPITAL AND SURPLUS

Not applicable to Dwelling insurance.

13. LEVEL OF CAPITAL AND SURPLUS NEEDED TO SUPPORT PREMIUM WRITINGS WITHOUT ENDANGERING THE SOLVENCY OF MEMBER COMPANIES

(a) The aggregate premium to surplus ratios for the calendar years 2005-2014 for the company groups which have written North Carolina dwelling fire and extended coverage insurance are as follows:

Year	Fire	Extended Coverage
2005	1.225	1.196
2006	1.001	1.010
2007	0.948	0.967
2008	0.988	1.015
2009	0.950	0.938
2010	0.974	0.878
2011	1.174	1.006
2012	1.032	0.933
2013	0.854	0.860
2014	0.808	0.819

(b) The experience provides the best estimate of the future. See the prefiled testimony of D. Appel.

(c) The actual premium to surplus ratio for the property and casualty industry on a countrywide basis (based upon the latest A. M. Best data available at this time) is as follows:

	(000's omitted)
industry net earned premium 2015	516,411,971
industry surplus 2015	706,046,330
industry surplus 2014	705,896,183
average surplus	705,971,257
premium to average surplus	0.731

The actual level of capital and surplus needed to support premium writings without endangering the solvency of a company is dependent upon (among others) the financial structure and investments unique to each company, the relationship of the company with affiliated companies as a group (and the experience of the affiliated companies), the mix of business of each company, and the conditions of the economy as they affect each company's individual circumstances. The Rate Bureau is advised that the National Association of Insurance Commissioners, as one of several criteria, generally considers that a premium to surplus ratio for an individual company of 3 to 1 warrants close regulatory attention and monitoring with respect to the company's solvency position.

(d) The Rate Bureau has not allocated surplus by state and by line in preparing this filing. The Rate Bureau has treated surplus in this manner because each dollar of surplus is available to cover losses in excess of premium for each and every line.

STATISTICAL DATA TO COMPLY WITH NORTH CAROLINA
REQUIREMENTS FOR A DWELLING INSURANCE RATE FILING
AS PER 11 NCAC 10.1105

14. OTHER INFORMATION REQUIRED BY THE COMMISSIONER

See attached Exhibits (14)(a), (b), (c) and (d).

Exhibit (14)(a)

See the pre-filed testimony of D. Appel, J. Vander Weide, R. Curry, P. Anderson and B. Donlan.

Not applicable to Dwelling insurance.

There have been no previous Dwelling insurance rate filings made within the past five years.

The following changes in methodology from those used in the January 4, 2011 Dwelling insurance rate filing have been incorporated into this filing:

1. In this filing, the extended coverage modeled hurricane losses were provided by Aon Benfield, and those losses are the blended results of the AIR Worldwide and RMS hurricane models. In the prior filing, only the AIR model was used. The blended results of the models were used in all analyses in the filing where modeled hurricane losses are used, whereas in the prior filing only the results of the AIR model were used.

2. In this filing, in addition to other variables provided as input to the hurricane models, year of construction data was also provided.

3. In this filing, the net cost of reinsurance provision was based on calculations by Aon Benfield. In the prior filing, the net cost of reinsurance provision was based on calculations by Milliman. In developing that provision, Aon Benfield used its actual market experience and determined the reinsurance premium based on the latest available information on actual market prices, including Aon Benfield's database on actual reinsurance prices and input from Aon Benfield brokers; Milliman determined that component by estimating the losses that would be ceded to the program based on the modeled losses and loading those ceded losses for reinsurer expenses and the cost of reinsurer capital.

4. In this filing, the net cost of reinsurance was allocated to individual territory. In the prior filing, it was allocated to zone (groups of territories).

5. In this filing, the underwriting profit provision was applied uniformly on a statewide basis. In the prior filing, the underwriting profit was allocated to zone.

6. In this filing, a lower loss adjustment expense (LAE) provision was used for modeled hurricane losses as compared to non-modeled losses. In the prior filing, the same LAE provision was used for all losses.

7. In this filing, the modeled hurricane losses provided by Aon Benfield were already trended to the prospective experience period. In the prior filing, the modeled hurricane losses provided by AIR were untrended, and trend was applied to those losses as part of the rate level calculation.

See also the pre-filed testimony of R. Curry, P. Anderson, B. Donlan, D. Appel, E. Henderson and R. Fox.

NORTH CAROLINA

DWELLING INSURANCE

SECTION F – REVISION OF DWELLING INSURANCE TERRITORY DEFINITIONS

REVISION OF DWELLING INSURANCE TERRITORY DEFINITIONS

OVERVIEW

This filing revises the Dwelling insurance territory definitions to be the same as the territory definitions approved for Homeowners insurance that became effective on June 1, 2015.

CONTENTS OF THIS SECTION

- Pages F-2-5 – Revised Territory Definitions
- Pages F-6-9--Maps
- Pages F-10-30 – Miscellaneous Manual Rules

REVISED TERRITORY DEFINITIONS

Pages F-2 through F-5 show the revised manual rule (shown in underline/strikethrough format) for assigning territory and the revised territory definitions.

1. TERRITORY ASSIGNMENTS

If a territory shown is defined in terms of United States Postal Service (USPS) ZIP code:

A. Determine the applicable rating territory based on the location of the dwelling.

B. An insured's rates shall not be changed solely because the USPS changed his or her ZIP code and the physical boundaries of a rating territory shall be determined by the ZIP code boundaries in effect at the time of the latest rate filing defining the territory.

Territory boundaries in North Carolina are concurrent with USPS ZIP code boundaries in effect as ofJuly 1, 2013. If the USPS introduces a new ZIP code or realigns a ZIP code boundary after July 1, 2013, the new ZIP code may not yet be listed in Rule **2.C.** If this is the case, assign the rating territory based on the ZIP code boundary that formerly applied to the dwelling before the USPS changed the ZIP code.

Formatted: Font: Not Bold

1. TERRITORY DEFINITIONS – (For all Coverages and Perils Other than Earthquake).

Assign the applicable territory using the following order of priority.

A. Cities

City of	County of	Code
Charlotte	Mecklenburg	38
Durham	Durham	32
Greensboro	Guilford	36
Raleigh	Wake	32
Winston-Salem	Forsyth	36

B. Other Than CitiesCounties

County of	Code
Alamance	57310
Alexander	60340
Alleghany	60360
Anson	44300
Ashe	60360
Avery	60370
Beaufort	49150
Bertie	45180
Bladen	41230
Brunswick	52
Buncombe	60360
Burke	60360
Cabarrus	60320
Caldwell	60360
Camden	49150
Carteret	52
Caswell	46310
Catawba	60360
Chatham	53280
Cherokee	60390
Chowan	49150
Clay	60390
Cleveland	60350
Columbus	41200
Craven	49150
Cumberland	34220
Currituck (other than Beach Areas)	48130
Dare (other than Beach Areas)	48130
Davidson	57320
Davie	60310
Duplin	45190
Durham	53270
Edgecombe	47210
Forsyth	57310
Franklin	47240
Gaston	39350
Gates	45170
Graham	60390
Granville	46260
Greene	45180
Guilford	57310

Halifax	~~47~~240
Harnett	~~47~~250
Haywood	~~60~~380
Henderson	~~60~~360
Hertford	~~45~~170
Hoke	~~47~~250
Hyde (other than Beach Areas)	~~48~~130
Iredell	~~60~~340
Jackson	~~60~~390
Johnston	~~47~~240
Jones	~~49~~150
Lee	~~47~~290
Lenoir	~~45~~190
Lincoln	~~60~~350
Macon	~~60~~390
Madison	~~60~~380
Martin	~~45~~180
McDowell	~~60~~360
Mecklenburg	~~39~~340
Mitchell	~~60~~370
Montgomery	~~44~~300
Moore	~~47~~290
Nash	~~47~~240
~~New Hanover~~	~~52~~
Northampton	~~47~~240
~~Onslow~~	~~52~~
Orange	~~53~~280
Pamlico	~~48~~130
Pasquotank	~~49~~150
~~Pender~~	~~52~~
Perquimans	~~49~~150
Person	~~46~~260
Pitt	~~45~~180
Polk	~~60~~360
Randolph	~~57~~320
Richmond	~~44~~300
Robeson	~~41~~230
Rockingham	~~60~~310
Rowan	~~60~~320
Rutherford	~~60~~350
Sampson	~~45~~220
Scotland	~~47~~250
Stanly	~~60~~340
Stokes	~~60~~310
Surry	~~60~~310
Swain	~~60~~380
Transylvania	~~60~~380
Tyrrell	~~49~~150
Union	~~39~~340
Vance	~~46~~260
Wake	~~53~~270
Warren	~~46~~260
Washington	~~49~~150
Watauga	~~60~~360
Wayne	~~45~~180
Wilkes	~~60~~340
Wilson	~~47~~210
Yadkin	~~57~~330
Yancey	~~60~~360

~~Beach Area – Localities south and east of the Inland Waterway from the South Carolina Line to Fort Macon (Beaufort Inlet), thence south and east of Core, Pamlico, Roanoke and Currituck Sounds to the Virginia Line, being those portions of land generally known as the "Outer Banks".~~

~~Beach Areas in Currituck, Dare and Hyde counties:~~	~~07~~110
~~Beach areas in Brunswick, Carteret, New Hanover, Onslow and Pender counties:~~	~~08~~120

B.Beach Areas

Beach Area – Localities south and east of the Inland Waterway from the South Carolina Line to Fort Macon (Beaufort Inlet), thence south and east of Core, Pamlico, Roanoke and Currituck Sounds to the Virginia Line, being those portions of land generally known as the "Outer Banks".

Beach Areas in Currituck, Dare and Hyde Counties: 110

Beach areas in Brunswick, Carteret, New Hanover, Onslow and Pender Counties: 120

C. Other Than Beach Areas Of Brunswick, Carteret, New Hanover, Onslow And Pender Counties

For areas of Brunswick, Carteret, New Hanover, Onslow and Pender Counties, other than the Beach Areas, refer to the following ZIP codes. If portions of these ZIP codes fall in Counties other than Brunswick, Carteret, New Hanover, Onslow and Pender Counties use the territory code for those Counties.

1. Eastern Coastal Territory

ZIP Code	USPS ZIP Code Name	Code
28403	Wilmington	140
28404	Wilmington	140
28405	Wilmington	140
28406	Wilmington	140
28407	Wilmington	140
28408	Wilmington	140
28409	Wilmington	140
28410	Wilmington	140
28411	Wilmington	140
28412	Wilmington	140
28422	Bolivia	140
28428	Carolina Beach	140
28443	Hampstead	140
28445	Holly Ridge	140
28459	Shallotte	140
28460	Sneads Ferry	140
28461	Southport	140
28462	Supply	140
28467	Calabash	140
28468	Sunset Beach	140
28469	Ocean Isle Beach	140
28470	Shallotte	140
28480	Wrightsville Beach	140
28511	Atlantic	140
28516	Beaufort	140
28520	Cedar Island	140
28524	Davis	140
28528	Gloucester	140
28531	Harkers Island	140
28532	Havelock	140
28533	Cherry Point	140
28539	Hubert	140
28553	Marshallberg	140
28557	Morehead City	140
28570	Newport	140

28577	Sealevel	140
28579	Smyrna	140
28581	Stacy	140
28584	Swansboro	140
28589	Williston	140

2. Western Coastal Territory

ZIP Code	USPS ZIP Code Name	Code
28401	Wilmington	160
28402	Wilmington	160
28420	Ash	160
28421	Atkinson	160
28425	Burgaw	160
28429	Castle Hayne	160
28435	Currie	160
28436	Delco	160
28447	Ivanhoe	160
28448	Kelly	160
28451	Leland	160
28452	Longwood	160
28454	Maple Hill	160
28456	Riegelwood	160
28457	Rocky Point	160
28466	Wallace	160
28478	Willard	160
28479	Winnabow	160
28518	Beulaville	160
28521	Chinquapin	160
28540	Jacksonville	160
28541	Jacksonville	160
28542	Camp Lejeune	160
28543	Tarawa Terrace	160
28544	Midway Park	160
28545	McCutcheon Field	160
28546	Jacksonville	160
28547	Camp Lejeune	160
28555	Maysville	160
28574	Richlands	160
28582	Stella	160

North Carolina Dwelling
Proposed Territories

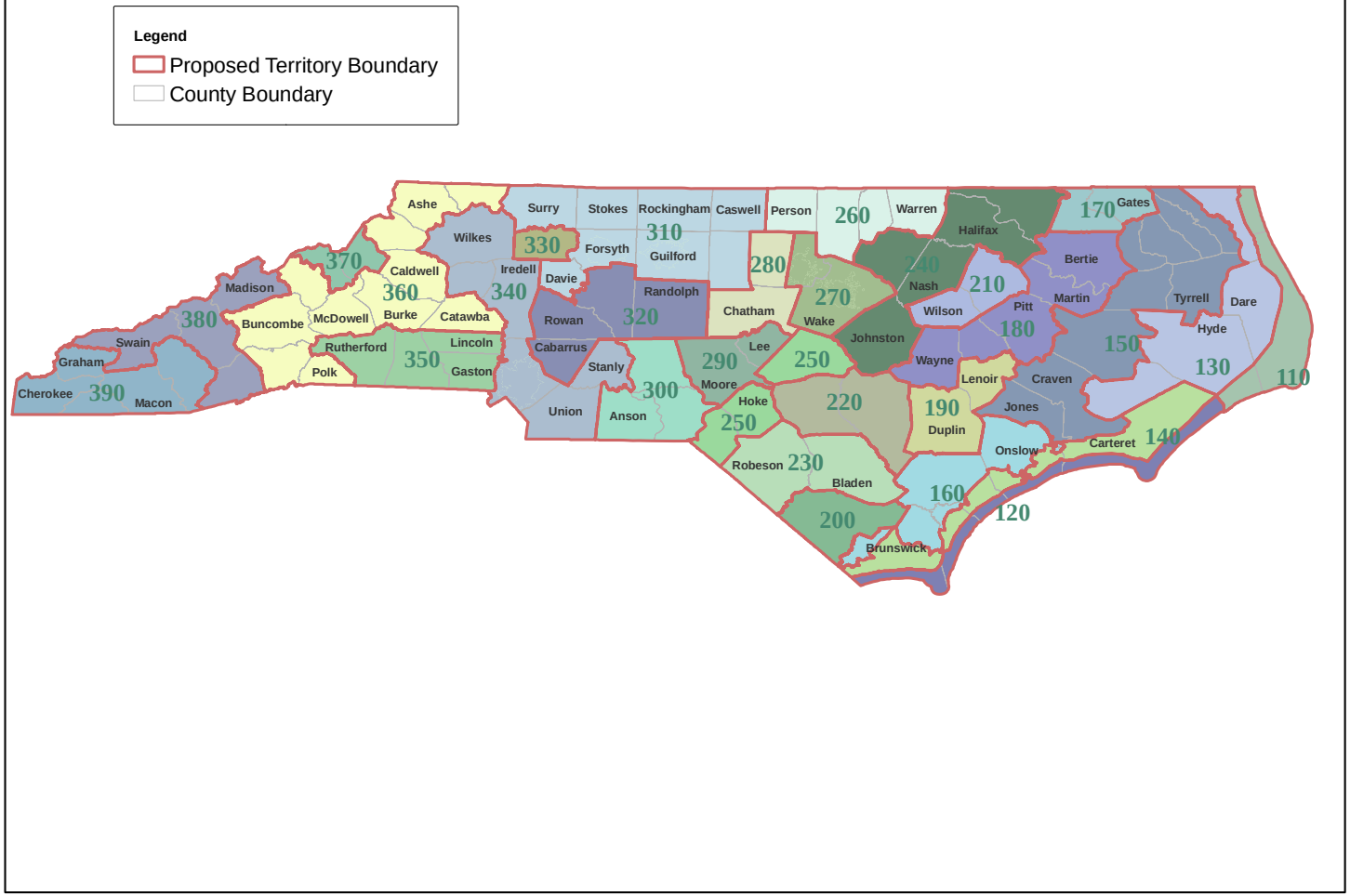

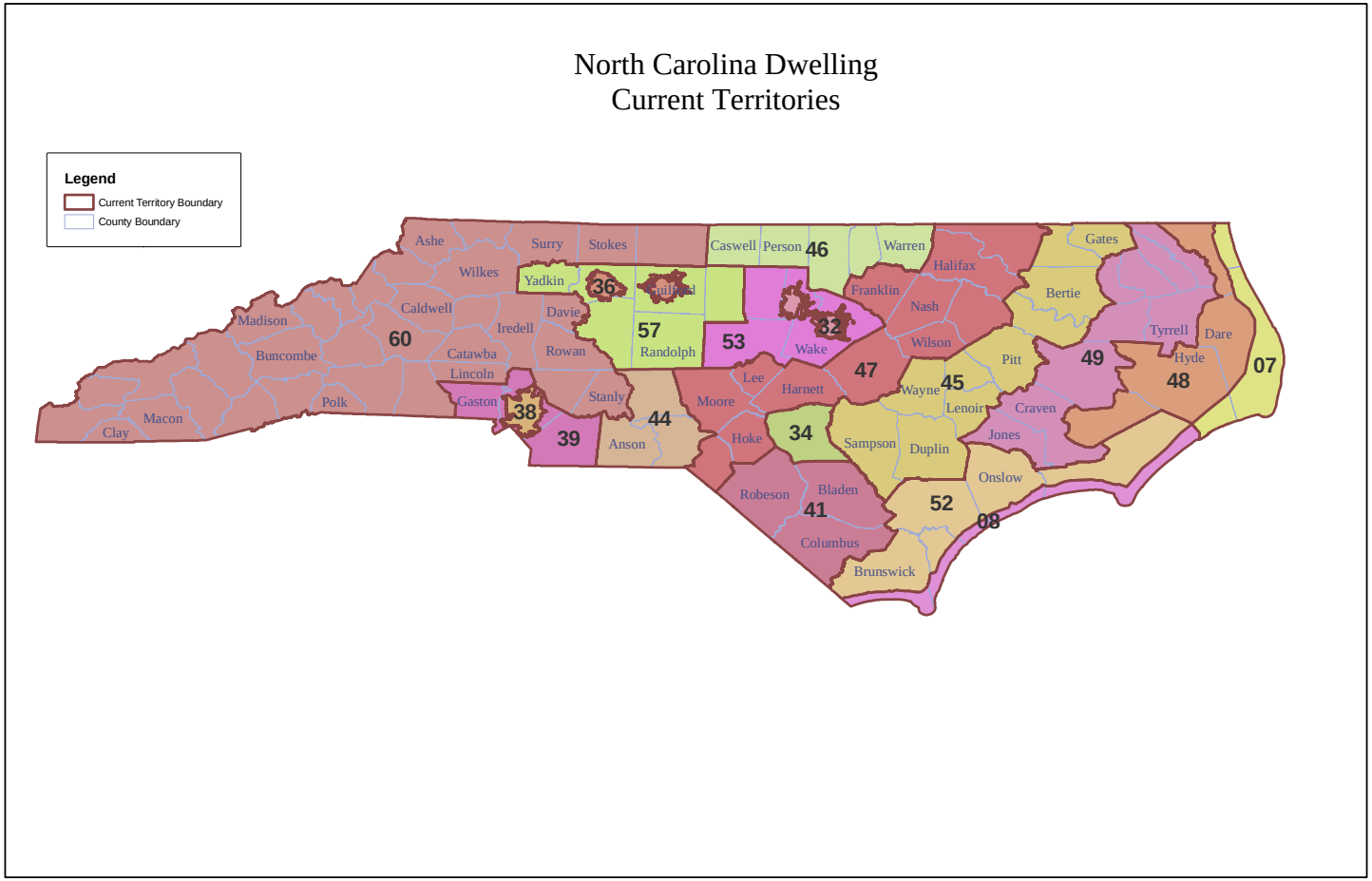
North Carolina Dwelling
Current Territories
Legend
Current Territory Boundary
County Boundary
Ashe
Surry
Stokes
Caswell
Person
46
Warren
Gates
Wilkes
Yadkin
36
Guilford
Halifax
Franklin
Nash
Bertie
Madison
Caldwell
Davie
Iredell
57
53
32
Wilson
Tyrrell
Dare
Buncombe
60
Catawba
Rowan
Randolph
Wake
Pitt
49
Hyde
48
07
Lincoln
47
Lee
Harnett
Wayne
45
Gaston
38
Stanly
Moore
Lenoir
Craven
Polk
Macon
Clay
44
39
Anson
Hoke
34
Sampson
Duplin
Jones
Onslow
Robeson
Bladen
41
52
08
Columbus
Brunswick

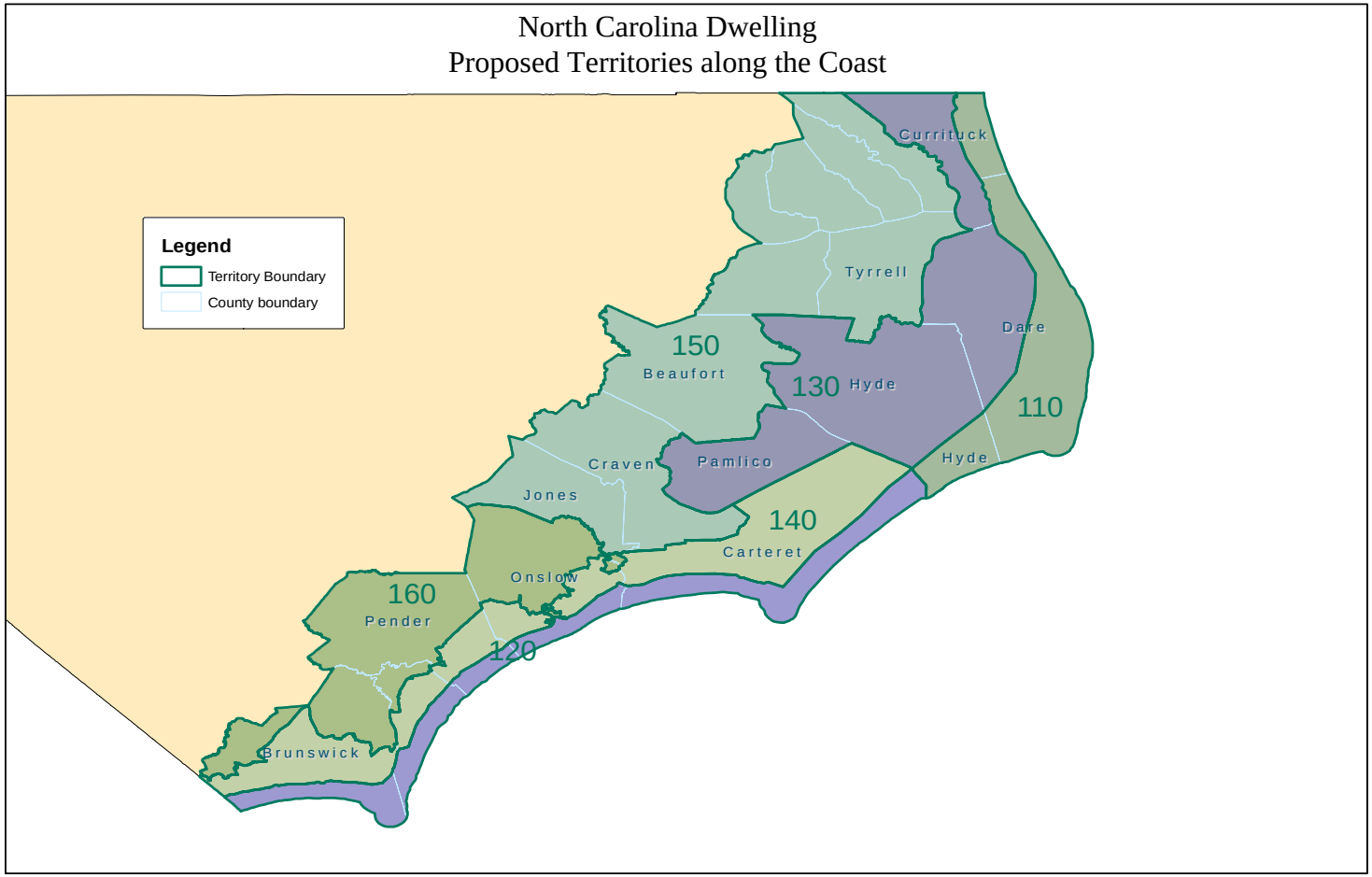
North Carolina Dwelling
Proposed Territories along the Coast
Legend
Territory Boundary
County boundary
Currituck
Tyrrell
Dare
150
Beaufort
130
Hyde
110
Hyde
Craven
Pamlico
Jones
140
Carteret
Onslow
160
Pender
120
Brunswick

North Carolina Dwelling
Current Territories along the Coast

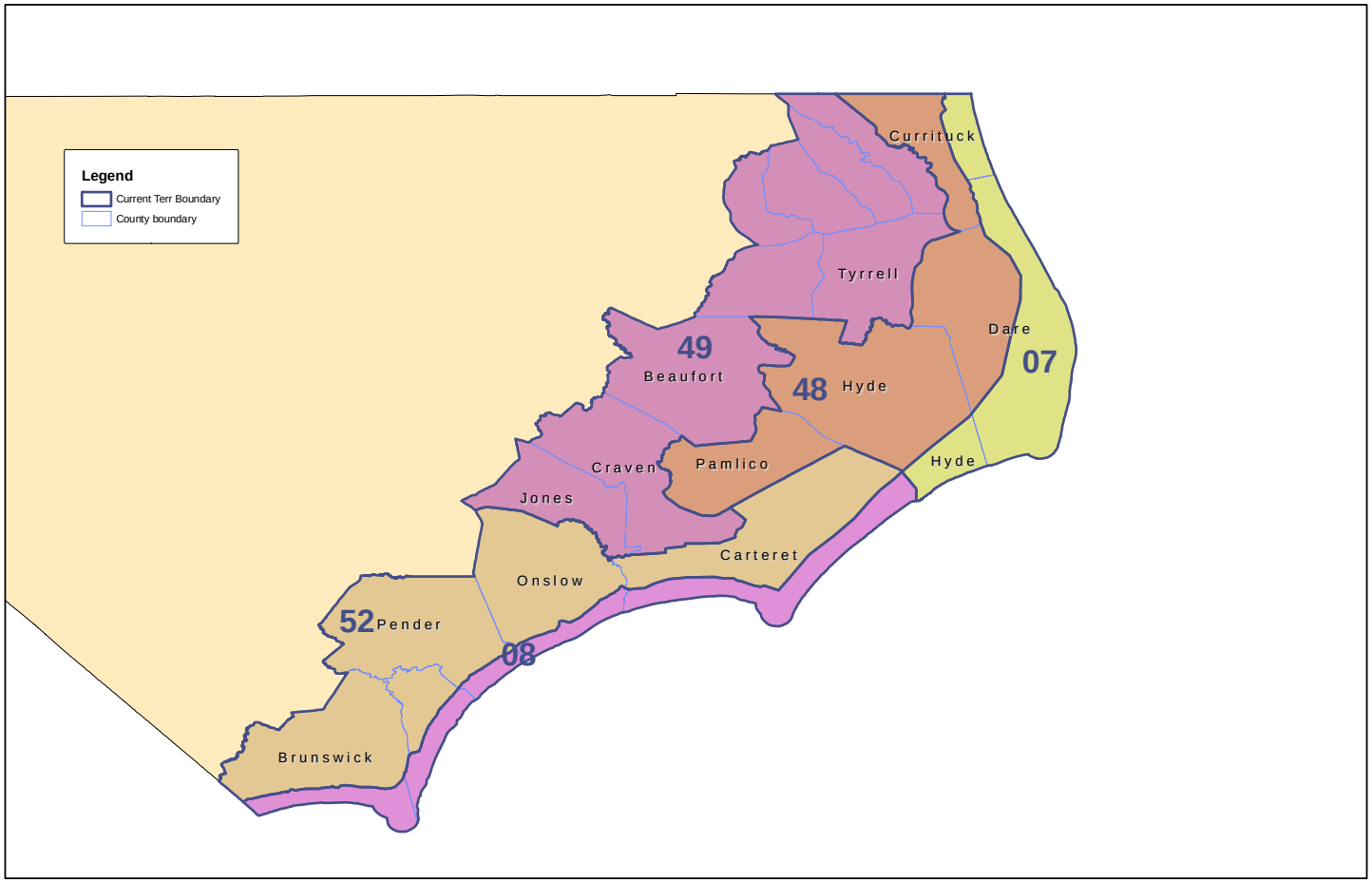

MISCELLANEOUS MANUAL RULES

Pages F-11 through F-30 show various manual rules that are revised solely for the purpose of reflecting new territory numbers.

RULE A1.
SPECIAL STATE REQUIREMENTS

A. Special Provisions Endorsement DP 32 32

Use this endorsement with all Dwelling Policies.

B. Windstorm Exterior Paint And Waterproofing Exclusion Endorsement DP 32 61

Use this endorsement with **all** Dwelling Policies covering Extended Coverage in Territories ~~07~~110 and ~~08~~120.

C. Company Rates/State Rates

References in the manual to "state company rates" means "state rates" in North Carolina.

D. Flood, Earthquake, Mudslide, Mudflow, Landslide, Or Windstorm Or Hail Insurance Notice

North Carolina law provides that an insurer selling property insurance that does not provide coverage for the perils of flood, earthquake, mudslide, mudflow, landslide, or windstorm or hail shall provide a specific notice (a "warning" set forth in the related statute) to the policyholder as to which of the listed perils are not covered under the policy.

The required notice must be:

1. Provided upon issuance and renewal of each policy;
2. In Times New Roman 16-point font or another equivalent font; and
3. Must be included in the policy on a separate page immediately before the Declarations page.

The following warning, citing which peril is not covered, must be furnished with each new policy and upon each renewal:

"WARNING: THIS PROPERTY INSURANCE POLICY DOES NOT PROTECT YOU AGAINST LOSSES FROM [FLOODS], [EARTHQUAKES], [MUDSLIDES], [MUDFLOWS], [LANDSLIDES], [WINDSTORM OR HAIL]. YOU SHOULD CONTACT YOUR INSURANCE COMPANY OR AGENT TO DISCUSS YOUR OPTIONS FOR OBTAINING COVERAGE FOR THESE LOSSES. THIS IS NOT A COMPLETE LISTING OF ALL OF THE CAUSES OF LOSSES NOT COVERED UNDER YOUR POLICY. YOU SHOULD READ YOUR ENTIRE POLICY TO UNDERSTAND WHAT IS COVERED AND WHAT IS NOT COVERED."

E. North Carolina Endorsement DP 32 46

Use this endorsement with all Dwelling Policies.

RULE A3.
WINDSTORM OR HAIL EXCLUSION – TERRITORIES ~~07, 08, 48, 49 AND 52~~110, 120, 130, 140, 150, and 160 ONLY

A. Introduction

The peril of Windstorm or Hail may be excluded if:

1. The property is located in an area eligible for such coverage from the North Carolina Insurance Underwriting Association; and

2. A Windstorm or Hail Rejection Form is secured and maintained by the company.

B. Premium Computation

1. To compute the Extended Coverage Non-seasonal or Seasonal Base Premium or the Broad or Special Form Non-seasonal Base Premium:

(a) Determine the Extended Coverage, Broad or Special Form Key Premium as described in Rule **301.**

(b) Subtract the Windstorm Or Hail Exclusion Credit shown on the state rates from the Extended Coverage, Broad or Special Form Key Premium.

(c) Multiply the Extended Coverage, Broad or Special Form Key Premium excluding Windstorm or Hail Coverage developed in Paragraph **(b)** by the Key Factor for the desired limit of liability.

2. To compute the Seasonal Broad or Special Form Base Premium:

(a) Determine the **DP 00 01** Extended Coverage Key Premium as described in Rule **301.**

(b) Multiply the **DP 00 01** Extended Coverage Key Premium by the appropriate Seasonal factor shown in Table **301.A.#26(LC)** or Table **301.A.#29(LC)** to determine the Seasonal Broad or Special Form Key Premium.

(c) Subtract the Windstorm Or Hail Exclusion Base Credit shown on the state rates from the Seasonal Broad or Special Form Key Premium determined in Paragraph **(b).**

(d) Multiply the Seasonal Broad or Special Form Key Premium excluding Windstorm Or Hail Coverage developed in Paragraph **(c)** by the Key Factor for the desired limit of liability.

C. Endorsement

Use Windstorm Or Hail Exclusion – North Carolina Endorsement **DP 32 87.**

When Windstorm Or Hail Exclusion Endorsement **DP 32 87** is attached to the policy, enter the following in Declarations:

"This policy does not provide coverage for the peril of Windstorm or Hail."

RULE A9.
WINDSTORM MITIGATION PROGRAM

A. Introduction

With respect to risks located in Territories ~~07, 08, 48, 49 and 52~~110, 120, 130, 140,150 and 160, premium credits shall be made available for insureds who build, rebuild or retrofit certain residential dwellings, in accordance with specified standards, to better resist hurricanes and other catastrophic windstorm events.

B. Eligibility

1. A dwelling may be eligible for a premium credit if:

a. The dwelling has been designed and constructed in conformity with, and has been certified as meeting, the Hurricane, Tornado and Hail and High Wind requirements of the Hurricane Fortified for Safer Living® (Fortified) program promulgated by the Institute for Business and Home Safety® (IBHS);

b. The dwelling has been certified as meeting, either the Bronze, Silver or Gold hurricane mitigation measures in the Hurricane Fortified for Existing Homes® program promulgated by the IBHS;

c. The dwelling contains Opening Protection in accordance with the qualification requirements set forth in Paragraph **D.1.b.;** or

d. The dwelling contains a Total Hip Roof.

2. The provisions of this rule do not apply:

a. To condominiums or tenant policies.

b. If the policy excludes the peril of Windstorm or Hail.

c. To dwellings under construction.

d. To Coverage **C** – Personal Property unless the policy also provides Coverage **A** – Dwelling.

e. To mobile homes.

3. To be eligible for a premium credit, mitigation features are not required for adjacent structures including, but not limited to, detached garages, storage sheds, barns, apartments, etc. located on the insured premises.

C. Proof of Compliance

The named insured must submit proof that the windstorm loss mitigation features and/or construction techniques have been implemented for each of the following:

1. IBHS Hurricane Fortified for Safer Living®

The named insured shall provide a copy of the proper designation certificate from the IBHS issued for the dwelling.

2. IBHS Hurricane Fortified for Existing Homes®

The named insured shall provide a copy of the proper designation certificate from the IBHS issued for the dwelling. The credit will apply for five years from the date of designation. In order to continue receiving the mitigation credit after five years, the dwelling must be re-inspected and re-designated by the IBHS. If the IBHS designation expires, the applicable mitigation credit will expire upon renewal.

3. Opening Protection

The existence of Opening Protection may be verified by proof of installation.

4. Total Hip Roof

The existence of a hip roof may be verified through photographs of the roof.

D. Description of Mitigation Credit Tables

With respect to dwellings to which this rule applies and subject to all other provisions of this Windstorm Mitigation Program, the following approved and properly maintained windstorm mitigation features shall be recognized for a premium credit.

1. Mitigation Features

a. IBHS Hurricane Fortified Homes

(1) A home designated by the IBHS as Hurricane Fortified for Safer Living®.

(2) A home designated by the IBHS as Hurricane Fortified for Existing Homes®, including:

(i) Hurricane Fortified for Existing Homes Bronze, Option 1

(ii) Hurricane Fortified for Existing Homes Bronze, Option 2

(iii) Hurricane Fortified for Existing Homes Silver, Option 1

(iv) Hurricane Fortified for Existing Homes Silver, Option 2

(v) Hurricane Fortified for Existing Homes Gold, Option 1

(vi) Hurricane Fortified for Existing Homes Gold, Option 2

b. Opening Protection

(1) Building opening protective features must have been tested and/or certified as having met standards of the American Society for Testing and Materials ASTM E 1886 (standard test method) and ASTM E 1996 (standard specification). Such opening protective features shall be considered qualified.

(2) Qualifying opening protection must be present at all exterior envelope openings (such as windows, garage doors, sliding doors, swinging doors, glass block, door sidelights, and skylights) on the dwelling structure. For the credit to apply, the following conditions must be met:

(i) In accordance with the qualification requirements set forth in Paragraph **D.1.b.(1):**

(a) All exterior building envelope openings with glazing (e.g. glass) shall have qualified impact-resistant and wind pressure-resistant opening protection;

(b) All exterior building envelope openings without glazing shall have qualified wind pressure-resistant opening protection; and

(c) All garage doors (with and without glazing) shall meet or exceed a qualified minimum pressure resistance.

(ii) Opening protection must be installed by a qualified contractor, according to the manufacturer's specifications.

(iii) Impact-resistant protective devices must not be made of wood structural panels, such as OSB or plywood, or be homemade.

c. Total Hip Roof

A Total Hip Roof is a roof that slopes in four directions such that the end formed by the intersection of slopes is a triangle.

E. Premium Determination

1. To compute the Extended Coverage Non-seasonal or Seasonal Base Premium or the Broad or Special Form Non-seasonal Base Premium:

a. Determine the Extended Coverage, Broad or Special Form Key Premium as described in Rule **301.**

b. Subtract the Coverage **A** Windstorm Loss Mitigation Credit shown on the state rates from the Coverage **A** Extended Coverage, Broad or Special Form Key Premium. If applicable, also subtract the Coverage **C** Windstorm Loss Mitigation Credit, shown on the state rates from the Coverage **C** Extended Coverage, Broad or Special Form Key Premium.

c. Multiply the Extended Coverage, Broad or Special Form Key Premium excluding Windstorm Loss Mitigation Coverage developed in Paragraph **1.b.** by the Key Factor for the desired limit of liability.

2. To compute the Seasonal Broad or Special Form Base Premium:

a. Determine the **DP 00 01** Extended Coverage Key Premium as described in Rule **301.**

b. Multiply the **DP 00 01** Extended Coverage Key Premium by the appropriate Seasonal factor shown in Table **301.A.#26(LC)** or Table **301.A.#29(LC)** to determine the Seasonal Broad or Special Form Key Premium.

c. Subtract the Coverage **A** Windstorm Loss Mitigation Credit shown in the state rates from the Coverage **A** Seasonal Broad or Special Form Key Premium determined in Paragraph **2.b.** If applicable, also subtract the Coverage **C** Windstorm Loss Mitigation Credit, shown on the state rates from the Coverage **C** Seasonal Broad or Special Form Key Premium.

d. Multiply the Seasonal Broad or Special Form Key Premium excluding Windstorm Loss Mitigation Coverage developed in Paragraph **2.c.** by the Key Factor for the desired limit of liability.

3. Mitigation Feature credits cannot be combined, except for Total Hip Roof and Opening Protection.

4. If mitigation measures are installed midterm, premium adjustment is required on a pro rata basis.

406. DEDUCTIBLES

Rule **406.** is replaced by the following:

All policies are subject to a deductible that applies to loss from all perils, except Earthquake. A separate deductible type applies to Earthquake Coverage as described in Rule **509.**

Refer to the Earthquake Coverage rule for the applicable deductible provision.

A. Base Deductible

$500 Deductible

B. Optional Deductibles

1. All Perils Deductibles

To compute the premium for these options, multiply the Base Premium for the Base Deductible by the factors selected from the following tables:

Fire				
Coverage A, B, D Or E And Coverage Options For Buildings And Non-building Structures				
	Coverages A, B, D Or E Limit (Expressed In $)			
Deductibles	**Up To 125,000**	**125,001 To 175,000**	**175,001 To 250,000**	**250,001 And Above**
$ 100*	1.080	1.070	1.060	1.050
250*	1.040	1.035	1.030	1.025
1,000	0.981	0.987	0.988	0.992
2,500	0.933	0.953	0.959	0.973
5,000	0.865	0.906	0.919	0.945
7,500	0.809	0.866	0.884	0.922
10,000	0.759	0.829	0.854	0.901
* Refer to state rates for the minimum annual additional premium charge that applies per location for all $100 and $250 Fire Deductibles.				

Table 406.B.1.#1 Fire Coverage A, B, D Or E Deductibles

Fire	
Coverage C And Other Personal Property Coverage Options	
Deductibles	**Factors**
$ 100*	1.070
250*	1.035
1,000	0.989
2,500	0.961
5,000	0.923
7,500	0.891
10,000	0.862
* Refer to state rates for the minimum annual additional premium charge that applies per location for all $100 and $250 Fire Deductibles.	

Table 406.B.1.#2 Fire Coverage C Deductibles

Territories ~~07, 08, 48, 49, 52~~110, 120, 130, 140, 150 and 160 (Beach & Coastal)				
E.C., V. & M.M., Broad And Special Forms				
Coverage A, B, D Or E And Coverage Options For Building And Non-building Structures				
	Coverage A, B, D Or E Limit (Expressed In $)			
Deductibles	**Up To 125,000**	**125,001 To 175,000**	**175,001 To 250,000**	**250,001 And Above**
$ 100*	1.072	1.047	1.035	1.022
250*	1.040	1.027	1.021	1.011
1,000	0.935	0.957	0.967	0.980
2,500	0.800	0.857	0.888	0.935
5,000	0.665	0.741	0.791	0.874
7,500	0.582	0.660	0.719	0.825
10,000	0.530	0.599	0.662	0.784
* Refer to state rates for the minimum annual additional premium charge that applies per location for all $100 and $250 E.C., V. & M.M., Broad And Special Forms Deductibles.				

Table 406.B.1.#3 E.C., V. & M.M., Broad And Special Forms Coverage A, B, D Or E Deductibles

Formatted: Not Highlight

Territories ~~07, 08, 48, 49, 52~~110, 120, 130, 140, 150 and 160 (Beach & Coastal)	
E.C., V. & M.M., Broad And Special Forms	
Coverage C And Other Personal Property Coverage Options	
Deductibles	**Factors**
$ 100*	1.030
250*	1.016
1,000	0.973
2,500	0.910
5,000	0.833
7,500	0.775
10,000	0.728
* Refer to state rates for the minimum annual additional premium charge that applies per location for all $100 and $250 E.C., V. & M.M., Broad And Special Forms Deductibles.	

Table 406.B.1.#4 E.C., V. & M.M., Broad And Special Forms Coverage C Deductibles

Formatted: Not Highlight

Territories ~~32, 34, 36, 38, 39, 41, 44, 45, 46, 47, 53, 57, 60~~170-390 (Inland)				
E.C., V. & M.M., Broad And Special Forms				
Coverage A, B, D Or E And Coverage Options For Building And Non-building Structures				
	Coverage A, B, D Or E Limit (Expressed In $)			
Deductibles	Up To 125,000	125,001 To 175,000	175,001 To 250,000	250,001 And Above
$ 100*	1.108	1.083	1.073	1.056
250*	1.060	1.047	1.044	1.034
1,000	0.910	0.928	0.939	0.948
2,500	0.727	0.773	0.802	0.838
5,000	0.548	0.603	0.645	0.711
7,500	0.451	0.500	0.541	0.621
10,000	0.393	0.436	0.472	0.555
* Refer to state rates for the minimum annual additional premium charge that applies per location for all $100 and $250 E.C., V. & M.M., Broad And Special Forms Deductibles.				

Table 406.B.1.#5 E.C., V. & M.M., Broad And Special Forms Coverage A, B, D Or E Deductibles

Formatted: Not Highlight

Territories ~~32, 34, 36, 38, 39, 41, 44, 45, 46, 47, 53, 57, 60~~170-390 (Inland)	
E.C., V. & M.M., Broad And Special Forms	
Coverage C And Other Personal Property Coverage Options	
Deductibles	Factors
$ 100*	1.077
250*	1.045
1,000	0.936
2,500	0.800
5,000	0.651
7,500	0.555
10,000	0.489
* Refer to state rates for the minimum annual additional premium charge that applies per location for all $100 and $250 E.C., V. & M.M., Broad And Special Forms Deductibles.	

Table 406.B.1.#6 E.C., V. & M.M., Broad And Special Forms Coverage C Deductibles

Formatted: Not Highlight

2. **Windstorm Or Hail Deductibles**

   When the policy covers the peril of Windstorm or Hail, the following deductible options may be used in conjunction with a deductible applicable to all other perils covered under Extended Coverage, Broad or Special Forms. They may not be used on a policy in conjunction with a Named Storm deductible as described in Paragraph **3.**

a. Percentage Deductibles

(1) Deductible Amounts

This option provides for higher Windstorm or Hail percentage deductibles of 1%, 2%, 5%, 7.5% and 10% of the limit of liability that applies to Coverage **A, B, D** or **E,** whichever is greatest, when the dollar amount of the percentage deductible selected exceeds the amount of the All Other Perils deductible. This option is not available for policies covering only personal property.

(2) Endorsement

Use Windstorm Or Hail Percentage Deductible Endorsement **DP 03 12.**

(3) Declarations Instructions

Enter, on the policy Declarations, the percentage amount that applies to Windstorm or Hail and the dollar amount that applies to All Other Perils. For example:

Deductible – Windstorm or Hail 2% of the Coverage **A** limit and $500 for All Other Perils.

(4) Deductible Application

In the event of a Windstorm or Hail loss to covered property, the dollar amount is deducted from the total of the loss for all coverages.

(5) Coverage Options

The deductible factors for Coverage **A, B, D** or **E** and Coverage Options For Buildings And Non-building Structures differ by the deductible percentage amounts that apply to Windstorm or Hail, deductible amounts that apply to other perils, and the Coverage **A, B, D** or **E** limit.

The deductible factors for Coverage **C** and Other Personal Property Coverage Options differ by the deductible percentage amounts that apply to Windstorm or Hail and the deductible amounts that apply to other perils.

(6) Use Of Factors

The factors for the Windstorm or Hail Deductibles incorporate the factors for the All Perils Deductibles. Do not use the factors for the All Perils Deductibles when rating a policy with a higher Windstorm or Hail deductible.

(7) Deductible Factors

When the property is located in an area serviced by the North Carolina Insurance Underwriting Association (NCIUA – Territories ~~07, 08, 48, 49 and 52~~110, 120, 130, 140, 150 and 160), additional calculations must be performed to ensure that the premium credit applied to the deductible is **not** greater than the premium credit that would be applied if the peril of Windstorm or Hail were excluded from the policy.

(a) Property **Not** Located in Area Serviced by the NCIUA

To compute the premium for this provision, multiply the Extended Coverage, Broad or Special Form Base Premium for the Base Deductible for each coverage insured under the policy by the factor selected for the desired windstorm or hail deductible options from the following tables.

(b) Property **Is** Located in Area Serviced by the NCIUA

To determine if an "adjusted deductible credit" or the calculated deductible credit applies, complete each of the following steps:

Step **1.** Multiply the windstorm or hail exclusion credit shown in the state rates, under Additional Rule **A3.** Windstorm Or Hail Exclusion – Territories ~~07, 08, 48, 49 And 52 Only~~110 120, 130, 140, 150 And 160 Only, by the Key Factor, for the same amount of insurance used to determine the Extended Coverage, Broad or Special Form Base Premium.

Step **2.** Multiply the result determined in Step **1.** by .9 to determine the "adjusted deductible credit".

Step **3.** Select the factor for the desired windstorm or hail deductible option from the following tables and subtract the factor from unity (1.00).

Step **4.** Multiply the factor determined in Step **3.** by the Extended Coverage, Broad or Special Form Base Premium. The result is the windstorm or hail deductible credit.

Step **5.** Compare the results in Steps **2.** and **4.** If the result in:

Step **2.** is **less than** the result in Step **4.,** to compute the premium, subtract the "adjusted deductible credit" from the Extended Coverage, Broad or Special Form Base Premium.

Step **2.** is **greater than or equal to** Step **4.,** multiply the Extended Coverage, Broad or Special Form Base Premium by the factor for the desired windstorm or hail deductible option

Territories ~~07, 08, 48, 49, 52~~110, 120, 130, 140, 150 and 160 (Beach & Coastal)					
Coverage A, B, D Or E And Coverage Options For Buildings And Non-building Structures					
Windstorm Or Hail Deductible Percentage	All Other Perils Deductible Amounts	Coverages A, B, D Or E Limit (Expressed In $)			
		Up To 125,000	125,001 To 175,000	175,001 To 250,000	250,001 And Above
1%	$ 100	0.956	0.926	0.916	0.899
	250	0.952	0.925	0.915	0.898
	500	0.946	0.924	0.913	0.897
	1,000	0.933	0.921	0.911	0.895
	2,500	–	–	–	0.879
	5,000	–	–	–	0.878
	7,500	–	–	–	0.872
	10,000	–	–	–	0.855
2%	100	0.868	0.841	0.832	0.818
	250	0.866	0.840	0.832	0.817
	500	0.863	0.838	0.830	0.816
	1,000	0.856	0.836	0.828	0.815
	2,500	–	0.830	0.823	0.810
	5,000	–	–	–	0.805
	7,500	–	–	–	0.797
	10,000	–	–	–	0.792
5%	100	0.705	0.680	0.675	0.665
	250	0.704	0.679	0.674	0.664
	500	0.701	0.678	0.673	0.663
	1,000	0.697	0.675	0.670	0.661
	2,500	0.686	0.669	0.665	0.657
	5,000	0.671	0.663	0.659	0.652
	7,500	–	0.657	0.655	0.648
	10,000	–	–	0.651	0.646
7.5%	100	0.622	0.599	0.594	0.585
	250	0.620	0.598	0.593	0.585
	500	0.618	0.596	0.592	0.584
	1,000	0.615	0.594	0.590	0.582
	2,500	0.606	0.588	0.585	0.577
	5,000	0.594	0.581	0.578	0.572
	7,500	0.585	0.578	0.574	0.569
	10,000	–	0.574	0.572	0.566
10%	100	0.557	0.535	0.531	0.522
	250	0.555	0.534	0.530	0.522
	500	0.553	0.533	0.529	0.521
	1,000	0.550	0.530	0.527	0.519
	2,500	0.542	0.524	0.521	0.515
	5,000	0.532	0.518	0.515	0.510
	7,500	0.524	0.514	0.511	0.506
	10,000	0.518	0.511	0.509	0.504

Table 406.B.2.a.(7)#1 Coverage A, B, D Or E Windstorm Or Hail Percentage Deductible.

Formatted: Not Highlight

Formatted: Not Highlight

Territories ~~07, 08, 48, 49, 52~~110, 120, 130, 140, 150 and 160 (Beach & Coastal)								
Coverage C And Other Personal Property Coverage Options*								
Windstorm Or Hail Deductible Percentage	All Other Perils Deductible Amounts (Expressed In $)							
	100	250	500	1,000	2,500	5,000	7,500	10,000
1%	0.909	0.908	0.906	0.902	0.890	0.876	0.870	0.853
2%	0.827	0.826	0.825	0.822	0.815	0.804	0.795	0.791
5%	0.671	0.670	0.669	0.667	0.662	0.655	0.650	0.645
7.5%	0.591	0.590	0.589	0.587	0.582	0.575	0.571	0.568
10%	0.528	0.527	0.526	0.523	0.518	0.513	0.508	0.505
* Only use when policy also covers building or non-building structures.								

Table 406.B.2.a.(7)#2 Coverage C And Other Personal Property Windstorm Or Hail Percentage Deductibles

Territories ~~32, 34, 36, 38, 39, 41, 44, 45, 46, 47, 53, 57, 60~~170-390 (Inland)					
Coverage A, B, D Or E And Coverage Options For Buildings And Non-building Structures					
Windstorm Or Hail Deductible Percentage	All Other Perils Deductible Amounts	Coverages A, B, D Or E Limit (Expressed In $)			
		Up To 125,000	125,001 To 175,000	175,001 To 250,000	250,001 And Above
1%	$ 100	0.990	0.947	0.926	0.885
	250	0.975	0.937	0.917	0.878
	500	0.949	0.921	0.902	0.867
	1,000	0.903	0.893	0.878	0.848
	2,500	–	–	–	0.802
	5,000	–	–	–	0.711
	7,500	–	–	–	0.654
	10,000	–	–	–	0.608
2%	100	0.916	0.866	0.843	0.802
	250	0.902	0.855	0.833	0.795
	500	0.879	0.840	0.819	0.784
	1,000	0.841	0.812	0.794	0.765
	2,500	–	0.748	0.737	0.718
	5,000	–	–	–	0.664
	7,500	–	–	–	0.605
	10,000	–	–	–	0.567
5%	100	0.785	0.730	0.711	0.688
	250	0.771	0.720	0.701	0.681
	500	0.749	0.705	0.687	0.669
	1,000	0.715	0.676	0.663	0.650
	2,500	0.634	0.612	0.605	0.604
	5,000	0.540	0.542	0.539	0.549
	7,500	–	0.495	0.496	0.511
	10,000	–	–	0.464	0.483
7.5%	100	0.729	0.681	0.667	0.650
	250	0.715	0.670	0.658	0.643
	500	0.693	0.655	0.643	0.632
	1,000	0.659	0.626	0.619	0.613
	2,500	0.582	0.563	0.561	0.566
	5,000	0.498	0.492	0.495	0.512
	7,500	0.444	0.449	0.453	0.474
	10,000	–	0.421	0.423	0.446
10%	100	0.692	0.650	0.640	0.626
	250	0.678	0.639	0.630	0.619
	500	0.656	0.624	0.616	0.608
	1,000	0.623	0.596	0.591	0.589

Formatted: Not Highlight

Formatted: Not Highlight

Formatted: Not Highlight

	2,500	0.548	0.532	0.534	0.542
	5,000	0.466	0.461	0.468	0.487
	7,500	0.417	0.419	0.425	0.449
	10,000	0.384	0.391	0.396	0.422

Table 406.B.2.a.(7)#3 Coverage A, B, D Or E Windstorm Or Hail Percentage Deductibles

Territories ~~32, 34, 36, 38, 39, 41, 44, 45, 46, 47, 53, 57, 60~~170-390 (Inland)								
Coverage C And Other Personal Property Coverage Options∗								
Windstorm Or Hail Deductible Percentage	**All Other Perils Deductible Amounts (Expressed In $)**							
	100	**250**	**500**	**1,000**	**2,500**	**5,000**	**7,500**	**10,000**
1%	0.927	0.917	0.901	0.873	0.789	0.693	0.634	0.587
2%	0.845	0.836	0.821	0.796	0.733	0.646	0.585	0.548
5%	0.719	0.709	0.695	0.671	0.616	0.550	0.504	0.469
7.5%	0.674	0.665	0.650	0.626	0.573	0.510	0.467	0.436
10%	0.646	0.636	0.621	0.598	0.545	0.483	0.441	0.412
∗ Only use when policy also covers building or non-building structures.								

Table 406.B.2.a.(7)#4 Coverage C And Other Personal Property Windstorm Or Hail Percentage Deductibles

Formatted: Not Highlight

b. Higher Fixed-Dollar Deductibles

(1) Deductible Amounts

This option provides for higher Windstorm or Hail fixed-dollar deductible amounts of $1,000, $2,000, $5,000, $7,500 and $10,000 when the dollar amount of the higher fixed-dollar deductible selected exceeds the amount of the All Other Perils deductible. This option is not available for policies covering only personal property.

(2) Endorsement

An endorsement is not required.

(3) Declarations Instructions

Separately enter, on the policy Declarations, the deductible amounts that apply to Windstorm or Hail and All Other Perils. For example: $1,000 for Windstorm or Hail and $500 for All Other Perils.

(4) Deductible Application

In the event of a Windstorm or Hail loss to covered property, the dollar amount is deducted from the total of the loss for all coverages.

(5) Coverage Options

The deductible factors for Coverage **A, B, D** or **E** and Coverage Options For Buildings And Non-building Structures differ by the deductible amounts that apply to Windstorm or Hail and to other perils and the Coverage **A, B, D** or **E** limit.

The deductible factors for Coverage **C** and Other Personal Property Coverage Options differ by the deductible amounts that apply to Windstorm or Hail and other perils.

(6) Use Of Factors

The factors for the Windstorm or Hail Deductibles incorporate the factors for the All Perils Deductibles. Do not use the factors for the All Perils Deductibles when rating a policy with a higher Windstorm or Hail deductible.

(7) Deductible Factors

When the property is located in an area serviced by the North Carolina Insurance Underwriting Association (NCIUA – Territories ~~07, 08, 48, 49 and 52~~110, 120, 130, 140, 150 and 160), additional calculations must be performed to ensure that the premium credit applied to the deductible is **not** greater than the premium credit that would be applied if the peril of Windstorm or Hail were excluded from the policy.

(a) Property **Not** Located in Area Serviced by the NCIUA

Multiply the Extended Coverage, Broad or Special Form Base Premium for the Base Deductible for each coverage insured under the policy by the factor selected for the desired windstorm or hail

deductible options from the following tables.

(b) Property **Is** Located in Area Serviced by the NCIUA

To determine if an "adjusted deductible credit" or the calculated deductible credit applies, complete each of the following steps:

Step **1.** Multiply the windstorm or hail exclusion credit shown in the state rates under Additional Rule **A3.** Windstorm Or Hail Exclusion – Territories ~~07, 08, 48, 49 And 52 Only~~110, 120, 130, 140, 150 And 160 Only, by the Key Factor, for the same amount of insurance used to determine the Extended Coverage, Broad or Special Form Base Premium.

Step **2.** Multiply the result determined in Step **1.** by .9 to determine the "adjusted deductible credit".

Step **3.** Select the factor for the desired windstorm or hail deductible option from the following tables and subtract the factor from unity (1.00).

Step **4.** Multiply the factor determined in Step **3.** by the Extended Coverage, Broad or Special Form Base Premium. The result is the windstorm or hail deductible credit.

Step **5.** Compare the results in Steps **2.** and **4.** If the result in:

Step **2.** is **less than** the result in Step **4.,** to compute the premium, subtract the "adjusted deductible credit" from the Extended Coverage, Broad or Special Form Base Premium.

Step **2.** is **greater than or equal to** Step **4.,** multiply the Extended Coverage, Broad or Special Form Base Premium by the factor for the desired windstorm or hail deductible option.

Territories ~~07, 08, 48, 49, 52~~110, 120, 130, 140, 150 and 160 (Beach & Coastal)					
Coverage A, B, D Or E And Coverage Options For Buildings And Non-building Structures					
Windstorm Or Hail Deductible Amounts	**All Other Perils Deductible Amounts**	**Coverage A Or B Limit (Expressed In $)**			
		Up To 125,000	**125,001 To 175,000**	**175,001 To 250,000**	**250,001 And Above**
$ 1,000	$ 100	0.942	0.962	0.972	0.984
	250	0.940	0.961	0.971	0.983
	500	0.938	0.959	0.970	0.982
2,000	100	0.850	0.896	0.921	0.955
	250	0.849	0.895	0.920	0.954
	500	0.847	0.893	0.918	0.953
	1,000	0.843	0.891	0.916	0.952
5,000	100	0.685	0.758	0.807	0.887
	250	0.683	0.757	0.806	0.886
	500	0.681	0.756	0.805	0.885
	1,000	0.678	0.753	0.803	0.883
	2,500	0.672	0.747	0.797	0.879
7,500	100	0.606	0.681	0.738	0.841
	250	0.605	0.680	0.738	0.841
	500	0.603	0.679	0.736	0.840
	1,000	0.600	0.676	0.734	0.838
	2,500	0.593	0.670	0.729	0.833
	5,000	0.586	0.664	0.723	0.828
10,000	100	0.556	0.623	0.684	0.803
	250	0.555	0.622	0.684	0.802
	500	0.553	0.621	0.682	0.801
	1,000	0.550	0.618	0.680	0.799
	2,500	0.543	0.612	0.675	0.795
	5,000	0.536	0.606	0.669	0.790
	7,500	0.532	0.602	0.665	0.786

Table 406.B.2.b.(7)#1 Coverage A, B, D Or E Windstorm Or Hail Fixed-dollar Deductibles

Territories ~~07, 08, 48, 49, 52~~110, 120, 130, 140, 150 and 160 (Beach & Coastal)							
Coverage C And Other Personal Property Coverage Options*							
Windstorm Or Hail Deductible Amounts	All Other Perils Deductible Amounts (Expressed In $)						
	100	250	500	1,000	2,500	5,000	7,500
$ 1,000	0.977	0.977	0.975	–	–	–	–
2,000	0.937	0.936	0.935	0.933	–	–	–
5,000	0.848	0.847	0.846	0.844	0.839	–	–
7,500	0.793	0.792	0.791	0.789	0.784	0.778	–
10,000	0.750	0.749	0.747	0.745	0.740	0.735	0.731
* Only use when policy also covers building or non-building structures.							

Table 406.B.2.b.(7)#2 Coverage C And Other Personal Property Windstorm Or Hail Fixed-dollar Deductibles

Territories ~~32, 34, 36, 38, 39, 41, 44, 45, 46, 47, 53, 57, 60~~170-390 (Inland)					
Coverage A, B, D Or E And Coverage Options For Buildings And Non-building Structures					
Windstorm Or Hail Deductible Amounts	All Other Perils Deductible Amounts	Coverage A ~~Or~~And B Limit (Expressed In $)			
		Up To 125,000	125,001 To 175,000	175,001 To 250,000	250,001 And Above
$ 1,000	$ 100	0.979	0.983	0.987	0.985
	250	0.965	0.972	0.978	0.978
	500	0.943	0.957	0.963	0.967
2,000	100	0.900	0.917	0.930	0.940
	250	0.886	0.907	0.921	0.933
	500	0.864	0.892	0.906	0.922
	1,000	0.831	0.863	0.882	0.903
5,000	100	0.766	0.791	0.817	0.849
	250	0.752	0.781	0.808	0.842
	500	0.730	0.766	0.793	0.831
	1,000	0.697	0.737	0.769	0.812
	2,500	0.624	0.673	0.711	0.765
7,500	100	0.712	0.731	0.756	0.797
	250	0.698	0.721	0.747	0.790
	500	0.676	0.706	0.732	0.779
	1,000	0.643	0.677	0.708	0.760
	2,500	0.569	0.613	0.650	0.713
	5,000	0.494	0.543	0.584	0.659
10,000	100	0.681	0.695	0.716	0.759
	250	0.666	0.684	0.706	0.752
	500	0.645	0.669	0.692	0.741
	1,000	0.611	0.640	0.668	0.722
	2,500	0.538	0.577	0.610	0.675
	5,000	0.462	0.506	0.544	0.620
	7,500	0.420	0.463	0.501	0.582

Table 406.B.2.b.(7)#3 Coverage A, B, D Or E Windstorm Or Hail Fixed-dollar Deductibles

Territories ~~32, 34, 36, 38, 39, 41, 44, 45, 46, 47, 53, 57, 60~~170-390 (Inland)							
Coverage C And Other Personal Property Coverage Options*							
Windstorm Or Hail Deductible Amounts	All Other Perils Deductible Amounts (Expressed In $)						
	100	250	500	1,000	2,500	5,000	7,500
$ 1,000	0.983	0.974	0.959	–	–	–	–
2,000	0.924	0.915	0.900	0.877	–	–	–
5,000	0.813	0.803	0.789	0.765	0.712	–	–
7,500	0.756	0.747	0.732	0.708	0.655	0.595	–
10,000	0.718	0.709	0.694	0.671	0.618	0.557	0.517
* Only use when policy also covers building or non-building structures.							

Table 406.B.2.b.(7)#4 Coverage C And Other Personal Property Windstorm Or Hail Fixed-dollar Deductibles

3. Named Storm Deductibles – Territories ~~07, 08, 48, 49 and 52~~110, 120, 130, 140, 150 and 160

When the policy covers the peril of Windstorm or Hail, the following deductible options may be used in the listed territories in conjunction with the deductible applicable to all other Perils under Extended Coverage, Broad or Special Forms. They may not be used on a policy in conjunction with a Windstorm or Hail deductible as described in Paragraph **2.**

a. Percentage Deductibles – Territories ~~07, 08, 48, 49 and 52 Only~~110, 120, 130, 140,150 And 160 Only

(1) Deductible Amounts

This option provides for higher Named Storm percentage deductibles of 1%, 2%, 5%, 7.5% and 10% of the limit of liability that applies to Coverage **A, B, D** or **E,** whichever is greatest, when the dollar amount of the percentage deductible selected exceeds the amount of the All Other Perils deductible. This option is not available for policies covering only personal property.

(2) Endorsement

Use Named Storm Deductible – North Carolina Endorsement **DP 32 18.**

(3) Declarations Instructions

Enter, on the policy Declarations, the percentage amount that applies to Named Storm and the dollar amount that applies to All Other Section **I** Perils. For example:
Deductible – Named Storm 2% of Coverage **A** limit and $500 for all other perils.

(4) Deductible Application

In the event of a Named Storm loss to covered property, the dollar amount is deducted from the total of the loss for all coverages.

(5) Coverage Options

The deductible factors for Coverage **A, B, D** or **E** and Coverage Options For Buildings and Non-building Structures differ by the deductible percentage amounts that apply to Named Storm, deductible amounts that apply to other perils and the Coverage **A, B, D** or **E** limit.
The deductible factors for Coverage **C** and Other Personal Property Coverage Options differ by the deductible percentage amounts that apply to Named Storm and the deductible amounts that apply to other perils.

(6) Use Of Factors

The factors displayed in Paragraph **(7)** incorporate the factors for the All Perils Deductibles. Do not use the factors for the All Perils Deductibles when rating a policy with a higher Named Storm deductible.

(7) Deductible Factors

When the property is located in an area serviced by the North Carolina Insurance Underwriting Association (NCIUA – Territories ~~07, 08, 48, 49 and 52~~110, 120,130,140,150 and 160), additional calculations must be performed to ensure that the premium credit applied for the deductible is **not** greater than the premium credit that would be applied if the peril of Windstorm or Hail were excluded from the policy.
To determine if an "adjusted deductible credit" or the calculated deductible credit applies, complete each of the following steps:

Step **1.** Multiply the windstorm or hail exclusion credit shown in the state rate pages, under Additional Rule **A3.** Windstorm Or Hail Exclusion – Territories ~~07, 08, 48, 49 And 52 Only~~110, 120, 130, 140,150 And 160 Only, by the Key Factor, for the same amount of insurance used to determine the Extended Coverage, Broad or Special Form Base Premium.

Step **2.** Multiply the result determined in Step **1.** by .9 to determine the "adjusted deductible credit".

Step **3.** Select the factor for the desired named storm deductible option from the following table and subtract that factor from unity (1.00).

Step **4.** Multiply the factor determined in Step **3.** by the Extended Coverage, Broad or Special Form Base Premium. The result is the named storm deductible credit.

Step **5.** Compare the results in Steps **2.** and **4.** If the result in:

Step **2.** is **less** than the result in Step **4.,** to compute the premium, subtract the "adjusted deductible credit" from the Extended Coverage, Broad or Special Form Base Premium.

Step **2.** is **greater than or equal to** the result in Step **4.,** multiply the Extended Coverage, Broad or Special Form Base Premium by the factor for the desired named storm deductible option.

Territories ~~07, 08, 48, 49, 52,~~110, 120, 130, 140, 150 and 160(Beach & Coastal)					
Coverage A, B, D Or E And Coverage Options For Buildings And Non-building Structures					
Named Storm Percentage	**All Other Perils Deductible Amounts**	**Coverage A, B, D Or E Limit (Expressed In $)**			
		Up To 125,000	**125,001 To 175,000**	**175,001 To 250,000**	**250,001 And Above**
1%	$ 100	0.958	0.928	0.918	0.902
	250	0.954	0.927	0.917	0.901
	500	0.947	0.925	0.915	0.900
	1,000	0.933	0.922	0.912	0.897
	2,500	–	–	–	0.886
	5,000	–	–	–	0.878
	7,500	–	–	–	0.872
	10,000	–	–	–	0.855
2%	100	0.872	0.845	0.837	0.824
	250	0.869	0.844	0.836	0.823
	500	0.865	0.842	0.834	0.821
	1,000	0.857	0.838	0.831	0.819
	2,500	–	0.831	0.824	0.813
	5,000	–	–	–	0.806
	7,500	–	–	–	0.798
	10,000	–	–	–	0.792
5%	100	0.711	0.688	0.683	0.673
	250	0.709	0.687	0.682	0.672
	500	0.707	0.685	0.680	0.671
	1,000	0.702	0.681	0.677	0.668
	2,500	0.689	0.674	0.670	0.663
	5,000	0.671	0.665	0.662	0.656
	7,500	–	0.657	0.656	0.651
	10,000	–	–	0.652	0.647
7.5%	100	0.629	0.608	0.603	0.594
	250	0.628	0.606	0.602	0.594
	500	0.625	0.605	0.600	0.592
	1,000	0.621	0.601	0.597	0.590
	2,500	0.609	0.593	0.590	0.584
	5,000	0.595	0.584	0.582	0.577
	7,500	0.585	0.579	0.577	0.572
	10,000	–	0.575	0.573	0.569
10%	100	0.565	0.545	0.541	0.532
	250	0.563	0.543	0.539	0.531
	500	0.561	0.541	0.538	0.530
	1,000	0.557	0.538	0.535	0.527
	2,500	0.546	0.530	0.528	0.521
	5,000	0.534	0.521	0.519	0.515
	7,500	0.525	0.516	0.514	0.510
	10,000	0.519	0.512	0.510	0.506

Table 406.B.3.a.(7)#1 Coverage A, B, D Or E Named Storm Percentage Deductible

Formatted: Not Highlight

Territories ~~07, 08, 48, 49, 52~~110, 120, 130, 140, 150, 160 (Beach & Coastal)								
Coverage C And Other Personal Property Coverage Options*								
	All Other Perils Deductible Amounts (Expressed In $)							
Named Storm Percentage	**100**	**250**	**500**	**1,000**	**2,500**	**5,000**	**7,500**	**10,000**
1%	0.912	0.910	0.908	0.904	0.890	0.876	0.869	0.852
2%	0.832	0.831	0.829	0.825	0.817	0.804	0.795	0.790
5%	0.679	0.678	0.676	0.673	0.666	0.658	0.651	0.646
7.5%	0.600	0.599	0.597	0.594	0.587	0.579	0.573	0.569
10%	0.537	0.536	0.534	0.531	0.525	0.516	0.511	0.507
* Only use when policy also covers building or non-building structures.								

Table 406.B.3.a.(7)#2 Coverage C And Other Personal Property Named Storm Percentage Deductibles

Formatted: Not Highlight

b. Higher Fixed-dollar Deductibles – Territories ~~07, 08, 48, 49 And 52 Only~~110, 120,130,140,150 And 160 Only

(1) Deductible Amounts

This option provides for higher Named Storm Fixed-dollar deductible amounts of $1,000, $2,000, $5,000, $7,500 and $10,000 when the dollar amount of the higher fixed-dollar deductible selected exceeds the amount of the All Other Perils deductible. This option is not available for policies covering only personal property.

(2) Endorsement

Use Named Storm Deductible – North Carolina Endorsement **DP 32 18.**

(3) Declarations Instructions

Enter, on the policy Declarations, the deductible amounts that apply to Named Storm and All Other Perils. For example: $1,000 for Named Storm and $500 for All Other Perils.

(4) Deductible Application

In the event of a Named Storm loss to covered property, the dollar amount is deducted from the total of the loss for all coverages.

(5) Coverage Options

The deductible factors for Coverage **A, B, D** or **E** and Coverage Options For Buildings And Non-building Structures differ by the deductible amounts that apply to Named Storm and to other perils and the Coverage **A, B, D** or **E** limit.

The deductible factors for Coverage **C** and Other Personal Property Coverage Options differ by the deductible amounts that apply to Named Storm and to other perils.

(6) Use Of Factors

The factors displayed in Paragraph **(7)** incorporate the factors for the All Perils Deductibles. Do not use the factors for the All Perils Deductibles when rating a policy with a higher Named Storm deductible.

(7) Deductible Factors

When the property is located in an area serviced by the North Carolina Insurance Underwriting Association (NCIUA – Territories ~~07, 08, 48, 49 and 52~~110, 120,130,140,150 and 160), additional calculations must be performed to ensure that the premium credit applied for the deductible is not greater than the premium credit that would be applied if the peril of Windstorm or Hail were excluded from the policy.

To determine if an "adjusted deductible credit" or the calculated deductible credit applies, complete each of the following steps:

Step **1.** Multiply the windstorm or hail exclusion credit shown in the state rate pages, under Additional Rule **A3.** Windstorm Or Hail Exclusion – Territories ~~07, 08, 48, 49 And 52 Only~~110, 120,130,140,150 And 160 Only, by the Key Factor, for the same amount of insurance used to determine the Extended Coverage, Broad or Special Form Base Premium.

Step **2.** Multiply the result determined in Step **1.** by .9 to determine the "adjusted deductible credit".

Step **3.** Select the factor for the desired named storm deductible option from the following table and subtract that factor from unity (1.00).

Step **4.** Multiply the factor determined in Step **3.** by the Extended Coverage, Broad or Special Form

Base Premium. The result is the named storm deductible credit.

Step **5.** Compare the results in Steps **2.** and **4.** If the result in:

Step **2.** is **less** than the result in Step **4.,** to compute the premium, subtract the "adjusted deductible credit" from the Extended Coverage, Broad or Special Form Base Premium.

Step **2.** is **greater than or equal to** the result in Step **4.,** multiply the Extended Coverage, Broad or Special Form Base Premium by the factor for the desired named storm deductible option.

Territories ~~07, 08, 48, 49, 52~~110, 120, 130, 140, 150 and 160 (Beach & Coastal)					
Coverage A, B, D Or E And Coverage Options For Buildings And Non-building Structures					
Named Storm Deductible Fixed-dollar Amounts	**All Other Perils Deductible Amounts**	**Coverage A ~~Or~~ And B Limit (Expressed In $)**			
		Up To 125,000	**125,001 To 175,000**	**175,001 To 250,000**	**250,001 And Above**
$ 1,000	$ 100	0.943	0.963	0.973	0.985
	250	0.942	0.962	0.972	0.984
	500	0.939	0.960	0.970	0.983
2,000	100	0.853	0.899	0.923	0.957
	250	0.852	0.897	0.922	0.956
	500	0.849	0.895	0.920	0.955
	1,000	0.845	0.892	0.917	0.953
5,000	100	0.692	0.764	0.812	0.891
	250	0.690	0.763	0.811	0.890
	500	0.687	0.761	0.810	0.889
	1,000	0.683	0.757	0.807	0.887
	2,500	0.674	0.750	0.800	0.881
7,500	100	0.614	0.689	0.745	0.847
	250	0.613	0.687	0.744	0.846
	500	0.610	0.686	0.743	0.845
	1,000	0.606	0.682	0.740	0.842
	2,500	0.597	0.674	0.733	0.837
	5,000	0.587	0.665	0.724	0.830
10,000	100	0.565	0.631	0.692	0.809
	250	0.563	0.630	0.691	0.809
	500	0.561	0.628	0.690	0.807
	1,000	0.557	0.625	0.687	0.805
	2,500	0.548	0.617	0.680	0.799
	5,000	0.538	0.608	0.671	0.792
	7,500	0.533	0.602	0.666	0.787

Table 406.B.3.b.(7)#1 Coverage A, B, D Or E Named Storm Higher Fixed-dollar Deductibles

Territories ~~07, 08, 48, 49, 52~~110, 120, 130, 140, 150 and 160 (Beach & Coastal)							
Coverage C And Other Personal Property Coverage Options∗							
Named Storm Deductible Fixed-dollar Amounts	**All Other Perils Deductible Amounts (Expressed In $)**						
	100	**250**	**500**	**1,000**	**2,500**	**5,000**	**7,500**
$ 1,000	0.979	0.978	0.976	–	–	–	–
2,000	0.940	0.939	0.937	0.934	–	–	–
5,000	0.853	0.852	0.850	0.848	0.841	–	–
7,500	0.800	0.799	0.797	0.794	0.788	0.780	–
10,000	0.757	0.756	0.754	0.752	0.745	0.737	0.732
∗ Only use when policy also covers building or non-building structures.							

Table 406.B.3.b.(7)#2 Coverage C And Other Personal Property Named Storm Higher Fixed-dollar Deductibles

Formatted: Not Highlight

To develop the Seasonal Base Premiums, multiply the following factors by the **DP 00 01** Extended Coverage Base Premiums:

Territory	DP 00 02	DP 00 03
~~07, 08~~	~~1.10~~	~~1.20~~
~~32, 34, 41, 45 – 47, 53~~	~~1.50~~	~~1.55~~
~~36, 38, 39, 44, 60~~	~~1.50~~	~~1.55~~
~~48, 49, 52~~	~~1.10~~	~~1.20~~
~~57~~	~~1.50~~	~~1.55~~

Territory	DP 00 02	DP 00 03
110-160	1.10	1.20
170-390	1.50	1.55

Table 301.A.#26(R) Extended Coverage, Broad And Special Forms – Coverage A Seasonal Key Premiums Forms DP 00 02 And DP 00 03

RULE 508.
TREES, SHRUBS AND OTHER PLANTS

C. Premium Computation

1. Fire, Extended Coverage, Broad And Special Forms

The rates in the following table apply to all occupancies, territories, construction and protection classifications, unless otherwise specified:

Fire (DP 00 01)		
Protection Class	**Rates Per $1,000**	
1 – 8	$ 2.50	
8B, 9, 9E, 9S & 10	4.50	
Extended Coverage (DP 00 01) – All Specified Perils		
Territory	**Rates Per $1,000**	
	Including Wind Or Hail	**Excluding Wind Or Hail**
~~07, 08~~110-120	$ 57.00	$ 1.00
~~48, 49, 52~~130-160	29.00	1.00
~~32, 34, 41, 45 – 47, 53~~170-~~300~~290	15.00	1.00
~~36, 38, 39, 44, 57, 60~~~~31~~00-390	13.10	1.00
Windstorm Or Hail (DP 00 02 And DP 00 03)		
Territory	**Rates Per $1,000**	
~~07, 08~~110-120	$ 56.00	
~~48, 49, 52~~130-160	28.00	
~~32, 34, 41, 45 – 47, 53~~170-~~300~~290	14.00	
~~36, 38, 39, 44, 57, 60~~~~31~~00-390	12.10	

Table 508.C.1.(R) Premium Computation

RULE 512.
WINDSTORM OR HAIL COVERAGE – MISCELLANEOUS PROPERTIES

Rates Per $1,000				
	Territories			
	~~07, 08~~110-120	~~48, 49, 52~~130-160	~~32, 34, 41, 45 – 47, 53~~170-290	~~36, 38, 39, 44, 57, 60~~300-390
1. Signs				
All Metal	$ 33.60	$ 16.80	$ 12.10	$ 11.20
Other Construction	112.00	56.00	44.30	38.70
2. Cloth Awnings	56.00	28.00	14.00	12.10
3. Radio Or Television Equipment	112.00	56.00	44.30	32.70
4. Swimming Pools – Construction Of Pool And Related Structures*				
Masonry, Uncovered	.94	.47	.37	.28
Masonry, With Combustible Superstructures (Including Roof) And/Or Fencing – Pool Only	.94	.47	.37	.28
Masonry, With Combustible Superstructures (Including Roof) And/Or Fencing – Superstructure And/Or Fencing	32.60	16.30	11.20	8.40
Other Construction With Or Without Roof	32.60	16.30	11.20	8.40
Inflated Enclosure Or Covering Of Plastic Material	168.00	84.00	65.30	56.00
5. Screens (Including Supports)	32.60	16.30	11.20	8.40
6. Fences And Walls				
Masonry, Iron Or Reinforced Concrete	2.80	1.40	1.12	1.03
Other Construction	56.00	28.00	14.00	12.10
7. Bathhouses, Cabanas, Pergolas, Slathouses, Trellises; Structures Over Water				
Masonry	4.67	2.33	1.49	1.31
Other Construction – Fully Enclosed	6.53	3.27	1.96	1.68
Other Construction – Not Fully Enclosed	17.72	8.86	7.00	6.53
8. Outdoor Equipment	4.80	2.40	2.12	2.03
9. Greenhouses Or Hothouses				
Structures Including Glass, Flowers And Plants	130.60	65.30	61.10	60.60
If insured separately: Structure	11.56	5.78	4.67	4.48
Glass	66.20	33.10	31.30	30.80
Flowers And Plants	87.80	43.90	40.60	40.10

* If any part of a pool's enclosure or roof is made of plastic film or cloth, supported on wood framing, the entire pool is subject to the rates displayed for Inflated Enclosure or Covering of Plastic Material.

Table 512.D.(R) Premium Windstorm Or Hail Coverage – Miscellaneous Properties

NORTH CAROLINA

DWELLING INSURANCE

WIND AND HAIL COMPONENT OF BASE CLASS DWELLING RATES

	BUILDINGS			CONTENTS		
New Territory	Filed All Peril Rate *	Wind/ Hail %	Non-Wind/ Hail %	Filed All Peril Rate *	Wind/ Hail %	Non-Wind/ Hail %
110	285	89%	11%	42	79%	22%
120	296	88%	12%	44	79%	21%
130	219	75%	25%	36	61%	39%
140	226	76%	24%	36	60%	40%
150	155	67%	33%	34	60%	40%
160	176	69%	31%	38	59%	41%
170	112	41%	59%	25	30%	70%
180	132	47%	53%	25	26%	74%
190	133	44%	56%	25	22%	78%
200	174	41%	59%	32	27%	73%
210	112	45%	55%	20	17%	83%
220	102	43%	57%	18	12%	88%
230	171	40%	60%	32	26%	74%
240	108	42%	58%	21	18%	82%
250	96	40%	60%	19	21%	79%
260	98	34%	66%	20	15%	85%
270	68	35%	65%	15	11%	89%
280	62	34%	66%	13	18%	82%
290	84	35%	65%	18	20%	80%
300	106	36%	64%	22	11%	89%
310	69	29%	71%	14	2%	99%
320	70	31%	69%	15	5%	95%
330	76	28%	72%	15	8%	92%
340	61	31%	69%	13	2%	98%
350	66	29%	71%	15	3%	97%
360	60	29%	71%	14	16%	84%
370	64	27%	73%	16	13%	87%
380	59	25%	75%	14	8%	92%
390	59	25%	75%	14	10%	90%

* Base Class for Fire is Protection Class 5, Frame Construction; $15,000 Coverage A, $6,000 Coverage C.
Base Class for Extended Coverage is Form DP-01, Frame Construction; $15,000 Coverage A, $6,000 Coverage C.

Note: This chart furnishes information required by N.C. Gen. Stat. 58-36-15 (d3) which will become effective on October 1, 2017. The Wind and Hail percentages include losses from hurricanes, tornadoes, straight line wind storms, hail storms and other such events.

Definitions, RB-1, Exhibit G

Model Parameters

	RMS	AIR
Model Version	RiskLink v15.0	Touchstone v3.1
Event Set	2015 Historical	100k Standard
Demand Surge	Included	Included
Storm Surge	Excluded	Excluded

RMS Fields

Code	Name	Definition
EventID	Event Identifier	Event identification code, which represents a specific event.
RATE	Rate	Frequency at which a given event occurrs according to the RMS model, or the likelihood that an event will occur. The output of the RMS model uses this criteria for frequency of an event rather than assigning each event to a specific catalog year.

AIR Fields

Code	Name	Definition
EventID	Event Identifier	Event identification code, which represents a specific event.
Year	Catalog Year	AIR uses a stochastic catalog containing potential scenarios of events in a year. The "year" field represents the simulated year in the catalog.

Loss Fields (RMS and AIR)

Code	Name	Definition
GU_Loss	Ground Up Loss	Modeled loss that does not take into account policy limits or deductibles. These losses also include 9.9% trend and a 6% Cat LAE factor.
GR_Loss	Gross Loss	Modeled loss taking into account policy limits and deductibles. These losses also include 9.9% trend and a 6% Cat LAE factor.
wDS	Demand Surge	Includes amplification of some losses to account for the fact that after a large catastrophe occurrs, demand for building materials and/or labor increases, causing the cost of those to increase as well.
xDS	without Demand Surge	Demand Surge excluded.

Windfall Parameter Fields

Name	Description
Landfall State	State in which storm made first US landfall or bypass.
Landfall County	US County in which storm made first US landfall or bypass.
SS_Intensity	Saffir-Simpson storm intensity of the storm, based on wind speed at the point wind speed is assigned (below).

RMS Landfall -- Maximum wind speed at the 6 hour point before landfall.
RMS Bypass -- Maximum wind speed at the bypass gate center.

AIR Landfall and Bypass -- Maximum wind speed at point 1 hour prior to landfall / bypass.

EventID	Year	GU_Loss_wDS	GR_Loss_wDS	GU_Loss_xDS	GR_Loss_xDS	LandfallState	LandfallCounty	SS_Intensity
270164003	6066	11,658,609	9,980,713	11,658,609	9,980,713	NC	Carteret	1
271847184	68469	1,092,403	793,751	1,092,403	793,751	SC	Beaufort	3
270142543	5280	47,663,513	38,702,842	47,663,513	38,702,842	SC	Charleston	1
270171767	6350	156,841,960	110,150,037	129,298,865	103,501,582	AL	Mobile	4
271561606	57892	18,790,486	14,568,450	18,308,244	14,381,520	SC	Beaufort	3
272019531	74840	11,692,680	9,590,855	11,692,680	9,590,855	SC	Charleston	2
272444952	90572	1,985,395	1,430,225	1,705,828	1,366,325	FL	Miami-Dade	3
270205127	7604	6,876,854	4,804,099	6,701,203	4,719,377	FL	Broward	2
270329431	12225	251,729,310	218,466,389	251,729,310	218,466,389	SC	Charleston	3
270955002	35429	166,847,332	141,009,862	150,108,117	130,418,225	FL	Charlotte	2
271964356	72801	3,903,095	3,123,389	3,903,095	3,123,389	SC	Georgetown	1
272265637	83939	66,778,137	59,051,312	66,778,137	59,051,312	NC	Hyde	1
270818148	30329	10,492,279	9,087,433	10,492,279	9,087,433	NC	Dare	3
270852377	31610	196,317,229	162,913,732	186,778,526	157,243,659	FL	Hernando	1
271870990	69347	38,459,301	33,671,376	38,459,301	33,671,376	NC	Carteret	4
271179995	43765	4,759,516	3,916,812	4,706,132	3,903,908	FL	Miami-Dade	1
272553791	94605	42,837	20,491	42,837	20,491	LA	Terrebonne	1
272563160	94949	39,266,953	32,207,450	39,266,953	32,207,450	FL	Collier	1
270057017	2106	247,762,338	204,764,670	247,762,338	204,764,670	NC	Carteret	3
271446762	53636	8,459,771	6,822,652	8,459,771	6,822,652	SC	Beaufort	2
272144313	79456	122,841,026	105,604,427	122,841,026	105,604,427	SC	Horry	1
270068951	2557	8,990	2,558	8,990	2,558	FL	Broward	2
270645634	23939	571,685	304,037	481,195	253,650	LA	St. Mary	3
271865648	69152	59,986,064	48,217,070	59,986,064	48,217,070	NC	Pender	1
272065632	76549	120,701	70,706	120,701	70,706	NC	Dare	1
272278636	84430	38,773,333	33,717,243	38,773,333	33,717,243	NC	Hyde	2
270018771	702	1,760,370	1,534,764	1,760,370	1,534,764	NC	Dare	2
271046901	38844	26,313,873	20,886,569	26,313,873	20,886,569	SC	Georgetown	1
271407217	52166	465,406	386,769	465,406	386,769	FL	Volusia	2
271815914	67318	173,940,369	154,577,531	140,537,988	131,677,813	NY	Suffolk	4
272089660	77433	220,911,714	197,263,128	199,597,172	182,432,284	NC	Hyde	1
272184354	80951	45,987,692	34,464,978	39,579,092	31,849,341	GA	Chatham	3
271774161	65777	20,343,894	15,310,394	18,718,020	14,686,033	SC	Charleston	4
271833762	67971	87,743,322	74,488,145	82,064,434	71,333,994	NC	Carteret	3
272199780	81516	7,892,787	6,963,336	7,892,787	6,963,336	NC	Dare	1
270583564	21642	16,309,382	13,956,606	16,309,382	13,956,606	NC	Carteret	1
270761274	28216	730,076	628,103	730,076	628,103	NC	Dare	1
270782175	29012	148,685,095	124,334,023	148,685,095	124,334,023	NC	Carteret	3
271432500	53110	425,891,828	345,348,198	367,546,120	312,879,938	SC	Charleston	4
272055449	76168	34,873,202	30,892,113	34,873,202	30,892,113	NC	Hyde	1
272674199	99061	522,440	220,109	522,440	220,109	FL	Walton	1
271074170	39852	2,854,148,106	2,536,861,195	2,428,737,360	2,271,383,168	NC	New Hanover	4
271243722	46119	24,320,731	21,755,627	24,320,731	21,755,627	RI	Washington	2
271792257	66442	7,716,737	5,807,211	7,716,737	5,807,211	FL	Collier	1
272368197	87743	279,091,840	265,979,216	279,091,840	265,979,216	NC	Dare	2
272575149	95387	7,743,645	6,835,083	7,743,645	6,835,083	MA	Dukes	1
270289124	10715	8,030,958	6,437,694	8,030,958	6,437,694	SC	Charleston	2
270436490	16188	19,186,339	14,624,010	17,649,737	14,012,735	GA	Glynn	4
271391616	51594	117,024,014	101,562,036	117,024,014	101,562,036	NC	Carteret	3
271565145	58019	2,179,095	1,067,953	2,179,095	1,067,953	TX	Cameron	4
271816431	67337	4,647,244	3,355,134	4,387,102	3,255,186	FL	Miami-Dade	1
270424895	15758	61,446	31,623	57,028	28,917	LA	Plaquemines	3
270445556	16530	951,692	615,045	951,692	615,046	GA	McIntosh	3
270688277	25515	1,109,835	730,313	1,109,835	730,313	SC	Charleston	1
270724615	26857	12,552,039	9,276,648	11,467,605	8,792,848	NC	Onslow	1
270979476	36334	120,342,454	94,632,116	115,563,714	92,845,712	SC	Charleston	2
271192203	44219	38,884,389	33,414,674	38,884,389	33,414,674	FL	Brevard	1
271236355	45851	10,909,772	7,823,965	9,665,018	7,510,397	FL	Pasco	2
271340345	49707	139,377,933	113,950,672	137,767,266	112,956,854	FL	Charlotte	3
272106352	78038	25,687,057	21,319,117	25,687,057	21,319,117	NC	Brunswick	1
272296899	85115	10,321	2,699	10,321	2,699	FL	Martin	1
271109219	41154	485,960,176	437,389,986	485,960,176	437,389,986	NC	Onslow	1
271987794	73661	202,090,704	174,220,680	202,090,704	174,220,680	SC	Horry	1
270950205	35251	648,748,104	595,751,483	622,409,001	575,407,962	NC	Carteret	3
270403172	14950	350,979,047	271,252,872	259,652,388	222,605,218	FL	Charlotte	5
270595752	22090	9,613,430	7,800,789	9,613,430	7,800,789	FL	Martin	1
270946400	35109	94,195,614	85,713,915	94,195,614	85,713,915	NC	Carteret	1
270013186	493	121,817	73,003	121,817	73,003	NC	Dare	1
270016968	635	32,182,300	23,609,897	28,983,785	22,490,625	FL	Miami-Dade	2
272037303	75497	792,861,080	723,803,758	746,873,134	689,037,059	NC	Carteret	3
272361618	87506	141,463	83,580	141,463	83,580	TX	Chambers	1

EventID	Year	GU_Loss_wDS	GR_Loss_wDS	GU_Loss_xDS	GR_Loss_xDS	LandfallState	LandfallCounty	SS_Intensity
270603516	22372	3,612,322	2,568,669	3,244,500	2,442,809	FL	Miami-Dade	1
271390402	51550	11,222,600	9,858,808	11,222,600	9,858,808	NC	Hyde	1
271899021	70380	24,041,951	20,884,016	24,041,951	20,884,016	NC	Hyde	2
270995784	36941	2,682,419,051	2,417,204,069	2,297,206,376	2,143,651,259	NC	Brunswick	4
270330770	12271	310,367,068	279,417,841	238,605,432	225,065,628	FL	Indian River	2
270379149	14048	6,333,027	4,744,519	6,031,051	4,650,456	FL	Miami-Dade	1
270403863	14975	67,138,109	60,019,850	67,138,109	60,019,850	NC	Dare	2
270532059	19718	751,138,509	708,100,246	685,192,044	656,146,741	NC	Hyde	3
271354409	50226	142,065	64,592	128,433	56,817	MS	Hancock	3
272117300	78450	91,452,855	71,795,081	77,633,610	64,939,645	FL	Miami-Dade	3
270803539	29793	61,233,826	51,703,355	61,233,826	51,703,355	SC	Charleston	1
271769534	65608	1,191,238	829,565	1,055,887	779,991	AL	Baldwin	4
271350554	50079	54,857,392	47,327,789	54,857,392	47,327,789	NC	Carteret	1
272388368	88489	54,384,469	40,386,429	48,383,894	38,272,920	FL	Miami-Dade	1
272397293	88819	620,773,930	566,286,888	613,586,925	560,743,940	NC	Brunswick	2
272071293	76756	910,669	687,918	874,784	673,270	FL	Miami-Dade	3
272171133	80452	29,288	3,919	29,288	3,919	GA	Chatham	3
270678439	25152	501,001	365,298	425,540	349,369	FL	Broward	3
270853489	31651	26,048,113	21,641,061	26,048,113	21,641,061	NC	Hyde	2
270856952	31781	162,975,445	138,338,338	162,975,445	138,338,340	NC	Brunswick	2
271684512	62435	2,206,533	1,541,680	1,831,644	1,455,088	SC	Beaufort	4
271783457	66115	4,272,299	3,092,780	4,034,148	2,974,258	FL	Santa Rosa	3
270185703	6874	16,381,132	13,732,451	16,381,132	13,732,452	NC	Hyde	1
271135595	42121	5,111,760	3,294,874	4,351,891	3,051,836	MS	Jackson	3
271845676	68414	80,115,721	73,622,795	80,115,721	73,622,795	NY	Suffolk	1
272532185	93809	25,716,185	22,900,093	25,716,185	22,900,093	FL	Monroe	1
270452162	16775	1,216,856,951	1,087,619,252	1,016,982,688	956,617,362	SC	Horry	4
270644992	23918	1,656,799	1,187,021	1,656,799	1,187,021	FL	Franklin	1
271316367	48814	2,601,985	1,785,014	2,394,043	1,710,480	FL	Bay	4
270476336	17669	475,700	275,623	475,700	275,623	FL	Indian River	2
270550890	20415	758,565	601,995	758,565	601,995	SC	Charleston	1
271754457	65044	61,803,288	49,586,152	61,803,288	49,586,153	NC	Pender	1
272202009	81596	57,516,059	50,205,780	57,516,059	50,205,780	NC	Hyde	1
270214399	7942	1,044,072,530	945,930,421	958,532,521	884,785,679	NC	Hyde	3
270282550	10460	98,253,260	83,018,839	98,253,260	83,018,839	NC	Carteret	1
270635869	23581	36,070,499	28,884,365	30,977,829	27,455,712	NY	Suffolk	1
270726124	26913	25,026,527	22,425,787	25,026,527	22,425,787	NC	Dare	3
271531492	56789	17,997,932	14,196,314	17,997,932	14,196,314	SC	Charleston	1
272067783	76626	36,518,942	29,933,073	36,518,942	29,933,074	SC	Georgetown	1
270172062	6362	11,318,353	8,792,071	11,318,353	8,792,071	FL	Bay	3
270203324	7538	190,735,067	164,695,672	171,627,946	152,467,637	NC	Carteret	1
270737813	27356	1,753,757	1,345,055	1,753,757	1,345,055	NC	Carteret	1
270784524	29096	9,670,570	6,675,261	7,837,923	6,426,899	SC	Charleston	1
271904979	70605	709,874,106	684,312,707	709,874,106	684,312,707	NC	Hyde	3
272314373	85766	2,021,205	910,828	2,021,205	910,828	TX	Kleberg	2
271326305	49188	147,182,825	124,909,323	143,389,619	122,564,446	NC	Carteret	3
271374212	50955	861,681	645,055	861,681	645,055	SC	Charleston	1
270839329	31127	335,745,874	319,494,825	335,745,874	319,494,825	NC	Dare	2
270968602	35927	5,084,669	4,474,764	5,084,669	4,474,764	NC	Dare	1
271090706	40465	394,937,958	315,095,599	327,254,473	276,061,218	SC	Charleston	4
271285669	47671	2,337,662	1,411,812	2,311,297	1,393,912	SC	Beaufort	1
270815749	30239	807,146	518,835	726,989	475,136	GA	Chatham	2
271191019	44174	53,638,742	49,515,015	53,638,742	49,515,015	NC	Dare	2
271741630	64568	33,704,229	30,885,834	33,704,229	30,885,834	NC	Dare	1
271955952	72487	127,218,308	108,449,871	127,218,308	108,449,871	FL	Indian River	1
272396277	88782	45,451,956	35,977,825	43,290,042	35,087,539	NC	Carteret	1
272500994	92646	765,254,996	721,141,365	727,759,756	692,171,929	NC	Carteret	4
272529962	93729	6,173,019	4,953,640	6,173,019	4,953,640	NC	Dare	1
270452876	16800	15,914,486	12,805,311	15,914,486	12,805,311	NC	Brunswick	1
270537498	19915	867,959,874	746,871,978	762,477,392	675,179,479	NC	Carteret	3
270701880	26004	412,417	202,131	412,417	202,131	AL	Mobile	3
270902974	33485	399,707	305,978	365,361	296,334	FL	Hernando	2
271309942	48576	165,235,205	132,121,350	158,626,510	128,556,432	FL	Monroe	1
271402768	51998	418,253,255	355,654,038	343,443,868	304,558,663	SC	Charleston	4
271469821	54497	6,954,699	6,054,362	6,954,699	6,054,362	NC	Hyde	1
271641235	60829	975,826,208	849,295,223	869,053,648	777,526,503	SC	Georgetown	3
270031699	1181	355,360,794	305,981,135	355,360,794	305,981,135	NC	Carteret	2
271332759	49424	221,493,528	173,543,554	203,756,306	167,476,660	FL	Gulf	4
272171332	80460	1,446,769	1,269,192	1,446,769	1,269,192	NC	Dare	1
272545755	94308	30,838,770	24,515,521	30,838,770	24,515,521	FL	Franklin	2
272131655	78989	219,928,966	198,089,723	219,928,966	198,089,723	NC	Carteret	2

EventID	Year	GU_Loss_wDS	GR_Loss_wDS	GU_Loss_xDS	GR_Loss_xDS	LandfallState	LandfallCounty	SS_Intensity
272228856	82584	56,275,910	51,985,570	55,637,764	51,592,532	NC	Dare	2
272337538	86624	367,642,840	313,293,244	358,077,779	307,176,341	SC	Horry	2
271344298	49850	170,032,279	151,633,277	170,032,279	151,633,277	NC	Carteret	2
271758460	65193	109,115,931	95,699,627	109,115,931	95,699,627	NC	Hyde	2
270525552	19484	295,255,253	255,631,230	273,482,468	240,477,034	NC	Carteret	3
271212449	44961	3,777,952,989	3,411,700,075	3,191,068,917	3,016,905,665	NC	New Hanover	4
271282429	47552	60,856,956	48,576,493	57,946,539	47,290,064	NC	New Hanover	1
271371819	50864	9,849,094	7,626,437	9,849,094	7,626,438	SC	Beaufort	2
271519727	56347	1,376,032,566	1,220,175,879	1,109,220,033	1,032,961,321	NC	Carteret	4
271585234	58769	21,450,689	18,601,652	20,607,451	18,418,559	RI	Washington	2
270430363	15956	1,643,151	1,120,100	1,345,632	1,025,914	NY	Suffolk	3
270553980	20531	11,435,886	8,995,957	9,897,692	8,729,838	NC	Hyde	1
270775208	28750	592,402	505,925	592,402	505,925	NC	Dare	1
270942347	34954	1,467,585,702	1,300,742,526	1,295,385,923	1,176,408,984	SC	Horry	3
271058490	39275	24,006,295	20,565,625	24,006,295	20,565,625	NC	Carteret	1
270885331	32825	1,632,161	1,182,533	1,632,161	1,182,533	NC	Carteret	1
271673267	62020	15,630,648	12,644,066	15,630,648	12,644,066	SC	Charleston	1
271394362	51693	5,453,597	4,574,383	5,453,597	4,574,383	NC	Carteret	1
272114239	78332	3,753,713	2,882,901	3,575,874	2,825,039	FL	Dixie	1
270532575	19736	3,962,200,085	3,245,128,812	2,997,068,697	2,843,597,284	SC	Horry	4
270894028	33147	116,393,925	94,752,172	116,393,925	94,752,173	NC	Onslow	1
271942534	71982	147,453,922	126,448,265	104,938,958	97,287,616	FL	Pinellas	4
270348394	12925	1,358,719	887,350	1,358,719	887,350	FL	Gulf	2
271516047	56207	154,738,914	134,912,088	154,738,914	134,912,088	FL	Volusia	1
271816725	67348	108,630	60,115	93,552	47,379	FL	Collier	3
272309405	85587	237,381,465	215,157,960	187,380,791	178,009,626	NY	Suffolk	4
271018578	37790	24,120,094	19,572,687	24,120,094	19,572,687	SC	Horry	1
271467548	54411	241,602,915	191,431,803	218,252,368	181,131,340	SC	Charleston	3
271580423	58583	4,165,692	3,535,138	4,001,917	3,505,217	NC	Dare	1
272596512	96169	49,874,625	41,390,022	48,598,343	40,815,814	NC	Carteret	1
270992575	36822	94,918,018	86,783,007	94,918,018	86,783,007	MA	Dukes	3
271272739	47191	2,464,303,111	2,227,542,518	2,034,283,588	1,993,374,118	NC	Dare	4
272315905	85821	610,689	465,507	610,689	465,507	FL	Brevard	2
270254390	9432	64,067,630	56,873,487	61,019,421	55,380,101	NC	Hyde	2
270672553	24931	17,315,126	14,580,482	16,345,578	14,194,855	MA	Barnstable	2
270739888	27436	76,841,211	69,133,837	76,841,211	69,133,837	NC	Dare	1
271471306	54553	327,711,845	295,404,544	327,711,845	295,404,544	NC	Dare	3
271645510	60991	434,569,532	383,644,025	413,386,910	368,455,899	SC	Georgetown	2
272559157	94800	1,235,748	816,025	1,187,091	789,618	LA	Jefferson	4
270068530	2542	45,261,690	34,638,447	33,468,583	30,162,724	FL	Sarasota	4
270598966	22205	179,424,509	168,829,972	179,424,509	168,829,972	NC	Dare	1
271555814	57684	103,549,196	89,725,185	79,677,388	74,351,903	RI	Washington	3
271289449	47811	153,507	80,144	114,982	60,073	FL	Miami-Dade	3
270038773	1440	228,045,981	214,542,240	228,045,981	214,542,240	NC	Hyde	2
270099679	3699	322,084	140,436	296,441	125,331	SC	Beaufort	1
270868993	32217	238,087,617	182,777,976	201,686,033	165,027,252	SC	Charleston	3
271791043	66398	9,797	5,706	8,411	4,998	FL	St. Lucie	3
270677327	25111	37,466,719	26,824,027	32,515,192	25,577,441	FL	Collier	1
271785068	66174	55,573,185	45,532,125	55,573,185	45,532,125	FL	Miami-Dade	1
272543873	94237	3,338,777	2,903,452	3,338,777	2,903,452	FL	Palm Beach	2
271127807	41837	81,846,998	66,431,049	81,846,998	66,431,049	NC	Pender	2
271579701	58557	148,502,225	125,736,663	141,331,064	121,128,551	SC	Charleston	2
270488569	18114	256,817	181,802	242,453	174,217	NY	Suffolk	2
271834777	68007	5,485,551	4,478,856	5,485,551	4,478,856	SC	Horry	1
272255375	83569	26,642,028	21,472,436	26,642,028	21,472,436	NC	Carteret	1
270590239	21884	891,878,939	741,079,850	737,809,899	643,842,387	SC	Charleston	4
272135262	79124	533,840,418	441,699,285	465,513,072	399,065,169	FL	Palm Beach	2
272244028	83150	749,335,352	672,172,588	606,112,096	564,730,990	FL	Monroe	3
272650020	98169	4,664,943	4,099,493	4,664,943	4,099,493	NC	Dare	1
271439225	53357	424,142	285,351	424,142	285,351	LA	St. Bernard	2
271087615	40349	161,025,298	132,008,276	161,025,298	132,008,278	NC	New Hanover	2
271269405	47070	76,615,929	64,964,804	76,615,929	64,964,804	SC	Horry	1
272534613	93896	97,424,765	83,813,596	96,313,996	83,164,528	NC	Brunswick	2
270025616	954	141,117,285	124,440,847	141,117,285	124,440,847	NC	Dare	3
270581070	21549	885,849	747,171	885,849	747,171	NC	Dare	2
270826256	30629	103,743	31,073	98,789	28,738	LA	Plaquemines	3
270285293	10567	7,727,461	5,423,914	6,686,743	5,047,441	SC	Charleston	1
270576170	21366	78,971,747	62,000,714	78,073,539	61,657,453	SC	Charleston	3
271310338	48590	27,832,827	22,695,721	27,832,827	22,695,722	SC	Beaufort	2
272159692	80021	16,663	5,210	16,663	5,210	FL	Walton	3
270957129	35506	1,592,946	1,320,424	1,592,946	1,320,424	NC	Hyde	1

EventID	Year	GU_Loss_wDS	GR_Loss_wDS	GU_Loss_xDS	GR_Loss_xDS	LandfallState	LandfallCounty	SS_Intensity
270989365	36703	59,336,802	48,126,496	57,803,358	47,326,195	NC	Onslow	1
272669128	98878	977,919,903	922,238,362	966,531,681	914,653,636	NC	Dare	3
270612706	22715	952,285	559,136	767,323	463,615	LA	Plaquemines	4
271551272	57518	5,136,435	4,318,245	5,136,435	4,318,245	NC	Hyde	1
271912321	70883	178,028,908	161,578,833	178,028,908	161,578,833	NC	Hyde	2
272419069	89624	874,058	752,702	874,058	752,702	NC	Dare	1
272537550	94002	180,258,440	143,341,130	180,258,440	143,341,130	SC	Charleston	3
270208763	7737	405,217,090	345,889,254	394,523,009	338,990,855	NC	Carteret	3
270684893	25388	5,187,319	4,518,749	5,187,319	4,518,749	NC	Hyde	1
270992965	36837	139,383,108	108,448,951	125,020,420	101,986,249	GA	Chatham	3
271919960	71164	28,226,413	22,658,218	28,226,413	22,658,218	NC	Carteret	1
272074508	76873	8,020,365	6,826,525	7,705,116	6,773,216	NC	Dare	1
272330070	86343	265,047,189	215,800,241	243,710,652	205,049,466	SC	Georgetown	2
270317644	11785	10,330	4,600	10,330	4,600	GA	McIntosh	2
271448667	53706	1,684,495	1,132,983	1,357,167	1,044,903	FL	Miami-Dade	3
271948618	72210	690,614,022	638,818,234	651,312,528	607,923,571	NC	Hyde	2
270664517	24634	1,236,174	568,669	1,156,405	516,089	FL	Walton	2
271240109	45986	49,973,837	40,186,411	49,973,837	40,186,411	SC	Charleston	1
271662779	61635	13,130,758	10,882,940	12,006,907	10,666,630	NY	Queens	1
271902389	70508	94,425,837	80,796,327	94,425,837	80,796,327	SC	Horry	1
271211535	44927	161,646,208	133,237,083	161,646,208	133,237,083	NC	New Hanover	2
271699712	62999	6,101,424	4,490,269	6,101,424	4,490,269	NC	Carteret	1
271894401	70200	277,582,846	249,939,527	277,582,846	249,939,527	FL	Brevard	3
272695981	99865	236,266	109,647	236,266	109,647	FL	Miami-Dade	1
270130033	4825	37,711,384	30,802,063	37,711,384	30,802,063	NC	Hyde	1
271301790	48269	291,619	195,760	262,783	180,691	SC	Beaufort	2
271757157	65145	159,634	122,399	148,163	117,453	FL	Okaloosa	3
270770198	28555	204,657	158,366	204,657	158,366	NC	Dare	1
271606495	59547	32,691,291	20,216,377	23,455,327	18,567,069	FL	Monroe	4
271759746	65240	1,758,801,322	1,490,204,360	1,373,774,343	1,240,523,984	SC	Horry	4
270433151	16060	73,064,512	61,626,313	73,064,512	61,626,313	NC	Brunswick	1
270638584	23680	233,373,693	212,595,332	233,373,693	212,595,333	NC	Carteret	2
270647807	24014	169,680,991	152,962,883	152,730,474	141,261,383	FL	Levy	3
270886934	32883	4,389,045	3,462,878	4,389,045	3,462,878	FL	Palm Beach	1
270633646	23500	25,925,222	19,905,408	24,261,557	19,300,387	FL	Taylor	3
271502742	55721	1,914,869	1,520,905	1,914,869	1,520,905	SC	Beaufort	1
271646129	61013	24,066,465	19,340,694	24,066,465	19,340,694	AL	Baldwin	3
270474510	17603	402,436	208,021	402,436	208,021	FL	Santa Rosa	1
272362736	87546	3,962	458	3,917	442	FL	Monroe	1
271735431	64330	153,863,805	132,347,373	149,884,429	129,832,178	FL	Collier	2
272658098	98471	12,896,238	10,320,781	12,896,238	10,320,781	SC	Charleston	1
271559757	57827	13,659	2,137	13,659	2,137	FL	Wakulla	2
270732717	27157	10,093,175	6,970,268	8,391,645	6,610,558	FL	Escambia	3
271212853	44976	323,793,832	263,159,457	251,729,879	218,397,819	FL	Pinellas	2
271954474	72431	321,398,150	283,147,046	321,398,150	283,147,046	SC	Georgetown	2
272110555	78196	308,394,399	254,129,622	285,669,057	240,195,044	SC	Horry	4
270182215	6742	16,465,199	14,636,924	16,465,199	14,636,924	NC	Hyde	1
271179892	43761	112,443,889	92,551,950	106,108,949	89,263,477	FL	Monroe	3
271517239	56253	64,109,607	52,833,591	63,384,240	52,514,867	NC	Brunswick	1
270460942	17096	651,589,548	597,848,371	651,589,548	597,848,371	NC	Carteret	5
271405334	52094	11,915,443	9,251,002	10,738,289	8,931,389	FL	Citrus	2
270010265	386	26,517,582	20,805,467	26,517,582	20,805,467	SC	Charleston	1
270103954	3861	17,265,620	14,120,903	17,265,620	14,120,903	NC	New Hanover	1
270922724	34216	19,179,959	15,665,174	18,963,293	15,584,876	NC	New Hanover	1
271943652	72022	7,504,423	6,028,077	7,504,423	6,028,077	GA	Chatham	1
272629211	97397	182,335	120,191	143,002	85,551	NY	Suffolk	3
272666611	98786	62,433,101	40,948,775	48,782,449	38,327,377	FL	Brevard	4
272672073	98985	184,192,325	155,146,365	179,409,591	152,493,664	NC	Onslow	1
270915654	33951	8,619,593	7,575,643	8,619,593	7,575,643	NC	Hyde	1
271586345	58809	25,991,758	20,877,923	25,991,758	20,877,923	NC	Carteret	1
271613442	59802	3,940,006	2,864,475	3,317,712	2,756,885	GA	Chatham	3
271057401	39233	177,898	118,862	177,898	118,862	NC	Dare	1
271291377	47880	61,289,927	48,540,920	61,289,927	48,540,920	SC	Beaufort	3
271407542	52177	348,754	183,552	310,439	155,481	LA	Terrebonne	3
272074501	76873	59,426,855	49,239,486	57,071,315	48,149,919	NC	Brunswick	1
270344853	12795	181,397,178	148,392,050	169,586,728	141,596,697	NC	Carteret	2
270666247	24696	64,834,777	51,710,415	63,153,713	50,754,561	NC	Carteret	2
271612735	59777	143,564	82,377	143,564	82,377	LA	Terrebonne	4
272204534	81688	194,073,421	183,973,718	194,073,421	183,973,718	NC	Dare	2
271217438	45148	3,076,642	2,380,663	3,076,642	2,380,663	SC	Charleston	1
271942305	71975	577,438,896	535,474,003	577,438,896	535,474,003	NC	Carteret	2

EventID	Year	GU_Loss_wDS	GR_Loss_wDS	GU_Loss_xDS	GR_Loss_xDS	LandfallState	LandfallCounty	SS_Intensity
270014672	550	36,901,900	30,276,623	34,227,141	29,092,478	FL	Collier	2
270063396	2346	1,180,013,458	1,038,771,802	1,081,361,921	969,165,749	NC	Carteret	3
271529314	56705	136,178,825	127,430,445	136,178,825	127,430,445	NC	Dare	2
271635820	60629	318,973	164,420	318,973	164,420	MS	Jackson	1
270484145	17950	14,274	6,233	10,752	4,728	FL	St. Lucie	3
270718713	26637	22,784,872	16,988,580	20,827,315	16,275,288	LA	Lafourche	4
270972658	36074	786,872,401	681,323,469	748,247,339	654,526,224	NC	New Hanover	3
272511570	93034	711,009	500,040	622,503	463,786	SC	Beaufort	1
270507212	18812	96,402	54,434	95,311	53,610	FL	Monroe	1
270243611	9028	1,221,682	861,331	1,173,613	838,195	FL	Broward	1
270856849	31777	237,106,468	206,267,883	169,163,910	158,345,750	NY	Queens	4
272481362	91918	97,990,871	82,270,353	97,990,871	82,270,353	NC	Brunswick	1
272626296	97289	94,232,410	84,006,351	94,232,410	84,006,351	NC	Carteret	2
270000906	35	791,823,276	697,407,893	753,174,262	669,440,836	NC	Brunswick	3
271128331	41856	28,410,694	25,382,598	28,410,694	25,382,598	NC	Hyde	1
271391719	51598	2,490,983	1,478,675	1,881,721	1,269,455	FL	Palm Beach	4
272359411	87424	210,706,718	179,717,681	210,706,718	179,717,681	FL	Collier	1
272541944	94167	202,677	115,899	194,699	110,867	FL	Santa Rosa	3
272670270	98918	29,151,083	26,102,325	29,151,083	26,102,325	FL	St. Lucie	2
271978197	73312	9,319	2,805	9,319	2,805	SC	Charleston	1
272294499	85024	439,321,117	421,639,490	434,294,520	417,595,838	NC	Dare	3
272621379	97106	64,450,520	58,470,607	64,450,520	58,470,607	NC	Dare	1
270496280	18400	1,890,512	1,367,787	1,697,890	1,283,962	GA	Chatham	4
270530226	19652	10,826,992	8,106,937	10,551,570	7,985,935	SC	Charleston	2
270972856	36081	201,788,952	181,365,564	201,788,952	181,365,564	SC	Georgetown	1
271706855	63270	86,426	52,099	86,426	52,099	GA	Chatham	2
271975702	73218	74,905,324	59,129,588	74,048,383	58,687,095	FL	Collier	2
272316627	85847	20,046,227	18,107,714	20,046,227	18,107,714	NC	Dare	1
270991853	36796	4,689,302	3,766,987	4,689,302	3,766,987	SC	Horry	1
271022789	37938	1,580,010	1,298,907	1,580,010	1,298,907	NC	Dare	1
271146771	42539	51,139,509	40,697,199	51,139,509	40,697,199	SC	Charleston	1
271288368	47770	9,094,999	8,046,059	9,094,999	8,046,059	NC	Dare	3
271599451	59287	8,315,014	6,451,551	7,085,585	6,245,909	NY	Queens	3
271791337	66409	393,276	253,297	393,276	253,297	AL	Baldwin	1
270124811	4638	56,998,356	46,569,523	56,998,356	46,569,523	FL	Monroe	1
270928413	34430	561,949,346	522,040,782	539,301,685	504,761,883	FL	Duval	1
271157103	42921	49,711,306	38,929,925	45,746,098	37,461,234	FL	Sarasota	1
271821171	67510	674,607,590	635,447,359	547,300,964	530,204,012	FL	Palm Beach	3
271804965	66916	14,786,649	11,562,998	14,786,649	11,562,998	NC	Carteret	1
272242145	83079	17,761,895	14,132,199	17,561,902	14,060,389	SC	Charleston	2
272543063	94208	638,760	449,941	544,241	423,222	FL	Walton	4
272599917	96302	1,477,332,435	1,315,992,341	1,330,764,117	1,215,415,876	NC	Brunswick	3
270180244	6667	121,475	64,929	121,475	64,929	MS	Harrison	1
270457499	16972	2,699,125	2,310,503	2,699,125	2,310,503	NC	Dare	2
270744289	27601	6,580,237	5,074,636	6,104,416	4,847,553	NC	Carteret	1
270764041	28322	3,998,923	2,858,246	3,188,974	2,758,600	RI	Washington	4
272030906	75267	486,152,826	431,174,840	438,244,653	396,206,287	NC	Carteret	3
272141242	79346	32,998,079	29,510,443	32,998,079	29,510,443	NC	Dare	1
270272768	10103	431,102,827	394,136,737	431,102,827	394,136,737	NC	Dare	2
270401369	14884	15,516,955	13,915,489	15,516,955	13,915,489	NC	Dare	2
271108173	41118	2,262,429	1,829,785	2,262,429	1,829,785	FL	Volusia	1
271368104	50728	44,824,947	39,804,759	42,310,388	38,591,694	NC	Dare	1
271500591	55644	215,459,471	183,208,048	191,324,810	167,351,973	NC	Carteret	3
271051308	39007	5,019,659	3,668,490	5,019,659	3,668,490	FL	Santa Rosa	2
272412614	89387	261,159,342	249,632,545	261,159,342	249,632,545	NC	Dare	3
272643625	97930	4,009,935	2,633,760	4,009,935	2,633,761	SC	Charleston	1
270107234	3982	90,003,098	83,189,590	90,003,098	83,189,590	NC	Dare	1
270626846	23247	7,003,623	5,645,682	6,824,145	5,608,203	SC	Beaufort	4
271144468	42454	95,547,847	79,617,404	91,756,811	77,861,015	NC	Carteret	1
271309227	48550	21,686,633	19,378,784	21,686,633	19,378,784	NC	Dare	1
271880712	69698	91,292,569	77,982,923	91,292,569	77,982,923	NC	Brunswick	1
271010042	37475	3,466,693	2,611,114	3,466,693	2,611,115	SC	Charleston	1
270335819	12456	45,231,920	33,510,964	38,778,781	30,779,527	FL	Lee	4
270605253	22434	226,028,550	184,762,735	220,195,563	181,637,675	FL	Collier	1
271102597	40910	276,760,795	241,493,449	276,760,795	241,493,449	NC	Carteret	2
272070445	76727	38,649,329	30,635,422	38,649,329	30,635,422	SC	Charleston	2
272149301	79641	596,219	210,359	532,727	177,742	TX	Cameron	5
272393777	88690	43,673,300	35,029,735	43,673,300	35,029,738	NC	Brunswick	1
271696893	62895	84,878	40,586	84,878	40,586	FL	Miami-Dade	1
270529837	19638	8,982,157	6,935,941	8,982,157	6,935,941	NC	Carteret	1
271055930	39178	27,665,417	23,418,282	27,665,417	23,418,282	NC	Hyde	1

EventID	Year	GU_Loss_wDS	GR_Loss_wDS	GU_Loss_xDS	GR_Loss_xDS	LandfallState	LandfallCounty	SS_Intensity
271265342	46923	35,274,630	27,647,933	35,274,630	27,647,933	NC	Onslow	1
270153965	5705	68,484,919	59,855,947	68,484,919	59,855,947	NC	Carteret	1
271043249	38712	44,846,202	35,859,813	44,846,202	35,859,813	NC	Carteret	1
271269088	47060	66,900,705	54,064,226	66,900,705	54,064,227	NC	Onslow	1
271273954	47236	94,929,827	78,488,382	94,929,827	78,488,382	SC	Horry	1
271300774	48232	190,462,239	146,599,492	170,853,089	137,462,018	SC	Charleston	3
271811088	67141	362,610	253,539	336,409	244,789	LA	Lafourche	3
270549911	20377	33,629,819	29,993,904	33,629,819	29,993,904	NC	Dare	1
271507821	55905	11,731,117	8,686,112	10,567,154	8,289,219	LA	Terrebonne	4
272541745	94159	41,063,137	31,359,886	36,551,927	29,887,700	FL	Monroe	3
272584841	95740	324,116,454	269,800,767	286,238,888	245,089,754	NC	Onslow	3
270433063	16057	217,004,550	173,604,142	211,392,090	170,610,643	SC	Georgetown	3
271044574	38758	356,210,860	314,495,575	341,925,475	304,565,137	FL	Collier	2
271177788	43684	80,573,468	57,408,564	69,642,533	54,241,401	FL	Levy	3
272154506	79828	13,804,765	9,744,816	11,806,586	9,225,972	SC	Charleston	1
272294397	85021	24,565,337	21,621,268	24,565,337	21,621,268	NC	Hyde	1
271747606	64793	20,000,741	14,618,350	17,503,392	13,954,988	FL	Miami-Dade	3
270301402	11183	18,741,600	15,059,735	18,741,600	15,059,735	NC	Onslow	1
270779284	28904	4,726,740	3,725,514	4,726,740	3,725,514	FL	Wakulla	1
270864315	32041	9,927,221	8,312,126	9,927,221	8,312,126	FL	Sarasota	1
271886426	69903	1,174,904,970	1,035,166,577	871,535,515	810,910,581	NY	Nassau	3
271995376	73937	27,153,045	20,223,671	23,834,004	18,735,965	NC	Carteret	1
270059195	2190	608,721,739	529,794,031	558,921,956	494,677,655	SC	Horry	3
271742837	64612	23,932,914	16,745,287	19,117,605	15,673,817	FL	Levy	4
271427362	52921	146,384,481	134,919,889	146,384,481	134,919,889	NC	Hyde	2
271823236	67589	109,587,065	101,665,638	109,587,065	101,665,638	NC	Dare	1
271825165	67659	12,998,778	9,728,888	10,526,411	9,345,473	NY	Queens	2
272248031	83299	397,358,771	340,848,618	381,411,698	330,101,937	SC	Horry	2
272439188	90361	27,536,814	18,649,390	22,667,324	17,498,138	FL	Miami-Dade	3
271732119	64207	91,920	50,683	82,602	44,711	LA	St. Bernard	4
272402975	89033	161,269,374	126,084,549	152,181,097	122,846,541	SC	Charleston	3
272508059	92903	4,150	529	4,150	529	LA	Vermilion	1
270598863	22201	104,462,502	95,371,625	99,472,224	92,265,541	RI	Newport	2
271453613	53886	997	487	997	487	GA	Chatham	2
271632935	60520	7,752,104	5,771,255	7,009,082	5,536,663	GA	Chatham	1
270601977	22317	469,262	396,793	469,262	396,793	NC	Dare	1
271215245	45066	16,395,580	12,592,247	14,524,647	11,918,099	FL	Miami-Dade	1
272378648	88128	1,015,688	530,461	844,992	441,071	FL	Broward	3
272399193	88891	155,046,459	131,491,872	155,046,459	131,491,872	SC	Horry	1
270349204	12954	215,567,418	171,956,428	183,288,147	154,909,133	NC	Carteret	2
270429347	15919	5,770,704	4,310,178	5,770,704	4,310,178	GA	Chatham	2
271022584	37931	838,029,058	681,161,374	643,016,045	561,338,242	SC	Georgetown	4
271121708	41612	439,777	344,406	439,777	344,406	SC	Charleston	1
271055208	39152	55,519,557	49,749,613	55,519,557	49,749,613	NC	Hyde	1
271208366	44808	54,842,066	49,417,824	54,842,066	49,417,824	NC	Dare	2
270146377	5419	80,825,274	72,592,242	76,285,693	69,995,297	RI	Newport	3
270340514	12630	19,236,561	15,040,108	19,236,561	15,040,108	NC	Onslow	1
270579457	21488	48,108,952	37,391,493	46,872,970	36,938,763	GA	Chatham	3
271078146	39994	155,374	99,192	155,374	99,192	FL	Monroe	1
271747215	64777	175,148,506	138,748,897	154,352,569	128,732,800	NC	New Hanover	2
272092724	77543	6,900,203	6,051,247	6,900,203	6,051,247	NC	Dare	1
272288803	84812	43,303,589	34,323,731	43,303,589	34,323,732	NC	New Hanover	1
271586552	58818	109,204	67,877	82,080	62,426	LA	Jefferson	5
270135170	5013	23,129,648	15,224,255	18,428,628	14,130,509	LA	Lafourche	4
270384615	14255	32,168,079	24,686,731	30,085,381	23,837,420	FL	Wakulla	4
271671465	61954	228,532,344	198,573,756	228,532,344	198,573,756	NC	Carteret	2
270370442	13733	76,083,013	64,904,976	76,083,013	64,904,976	NC	Dare	1
270896764	33254	107,018,684	87,114,798	105,800,764	86,466,924	SC	Charleston	2
271799771	66722	39,887	32,376	39,887	32,376	ME	Washington	3
271959781	72629	5,482	2,351	5,482	2,351	LA	Cameron	1
271977601	73289	32,024,220	26,159,269	32,024,220	26,159,269	FL	Collier	1
270472214	17517	9,608,937	6,976,719	8,989,254	6,731,479	FL	Manatee	1
272036295	75461	6,832,324	4,504,440	5,180,649	4,198,020	FL	Monroe	4
271240331	45993	3,657,993	3,177,560	3,657,993	3,177,560	NC	Dare	1
272529654	93718	7,482	2,288	7,482	2,288	FL	Volusia	1
270936468	34733	342,724,369	303,794,746	342,724,369	303,794,746	NC	Carteret	3
271612831	59781	59,098,909	45,761,690	54,813,473	44,432,557	FL	Sarasota	2
270507721	18830	71,888,047	57,781,294	63,907,186	54,172,357	FL	Collier	3
271098460	40757	49,626,251	40,604,041	48,355,622	40,011,172	SC	Beaufort	2
271930536	71552	221,830,035	175,385,947	186,151,116	155,897,232	FL	Monroe	3
272060542	76360	5,734,812	4,356,913	4,909,345	4,226,673	NY	Suffolk	3

EventID	Year	GU_Loss_wDS	GR_Loss_wDS	GU_Loss_xDS	GR_Loss_xDS	LandfallState	LandfallCounty	SS_Intensity
272658297	98479	6,340	2,409	6,340	2,409	FL	Duval	1
270444275	16480	19,687,958	16,570,258	19,687,958	16,570,258	FL	Lee	1
270687418	25481	786,345	673,200	786,345	673,200	NC	Hyde	1
270702867	26043	10,241,661	8,212,930	10,241,661	8,212,930	SC	Charleston	1
271585734	58788	369,723,875	343,449,310	351,952,890	329,283,908	NC	Dare	2
272320555	85989	13,620	6,719	11,866	5,361	FL	Martin	2
272504755	92781	171,705,274	129,482,543	155,922,072	123,370,552	GA	Glynn	3
271993080	73851	770,720,221	725,122,751	761,844,029	718,231,455	NC	Dare	2
272247038	83261	21,827,693	18,688,994	21,827,693	18,688,994	NC	Hyde	1
272387028	88442	12,291,498	9,803,796	12,152,365	9,765,150	AL	Mobile	3
271302149	48284	20,714,341	16,084,738	19,067,995	15,615,136	FL	Miami-Dade	2
271431477	53073	150,079,597	96,712,377	109,831,284	87,301,335	FL	Indian River	4
272253734	83511	1,869	885	1,869	885	FL	Okaloosa	1
270150359	5571	671,892,392	590,683,838	621,863,696	556,418,292	NC	Brunswick	3
270217497	8059	586,039,014	490,160,217	552,559,438	469,953,630	NC	New Hanover	2
270984560	36523	67,157,179	56,520,460	67,157,179	56,520,460	FL	Palm Beach	1
271119214	41519	12,388,826	9,687,300	12,388,826	9,687,301	SC	Beaufort	1
271691772	62707	762,719	519,490	726,526	491,313	RI	Newport	1
271814288	67261	10,008,257	7,832,477	10,008,257	7,832,478	FL	Bay	2
272396270	88782	2,323,279,727	2,050,546,755	1,946,972,876	1,803,314,864	NC	Brunswick	4
270179839	6651	34,627	22,158	32,428	20,742	FL	Collier	2
271134220	42069	14,706,951	13,120,325	14,706,951	13,120,325	NC	Dare	1
272260462	83751	728,238	558,520	728,238	558,520	NC	Carteret	1
270134124	4977	3,300,960	2,367,435	3,300,960	2,367,435	FL	Okaloosa	1
270362875	13456	18,820,400	14,633,574	18,820,400	14,633,574	SC	Horry	1
271993906	73882	76,492,561	63,160,723	76,492,561	63,160,724	SC	Horry	1
272061694	76404	144,066,338	112,509,361	111,802,503	96,202,134	FL	Lee	3
270520996	19318	165,359	124,523	165,359	124,523	VA	Northampton	1
272318113	85904	936,624	710,502	936,624	710,502	SC	Charleston	1
270651994	24173	18,446,107	15,433,427	18,446,107	15,433,427	FL	Collier	3
270758017	28094	5,571,030	4,014,146	5,038,408	3,806,078	MS	Jackson	3
270134646	4994	671,322	506,602	671,322	506,602	NC	Hyde	1
270908272	33684	54,553,899	50,352,102	54,553,899	50,352,102	NC	Hyde	1
270931979	34565	22,164,984	19,721,956	22,164,984	19,721,956	NC	Dare	1
271037490	38495	143,412,358	135,523,908	143,412,358	135,523,909	NC	Dare	3
271155461	42862	88,709,879	81,524,058	88,709,879	81,524,058	NC	Dare	2
271428982	52979	1,429,990	1,173,093	1,413,929	1,169,253	GA	McIntosh	2
272003035	74226	448,112	321,342	426,881	310,689	GA	Chatham	2
270018977	710	269,026,467	234,424,582	269,026,467	234,424,582	NC	Onslow	2
272588373	95868	53,360,854	45,269,235	53,360,854	45,269,235	RI	Washington	2
270047825	1773	8,702,956	6,428,732	7,715,756	6,163,730	FL	Indian River	3
270782366	29019	2,644,239	1,754,339	2,644,239	1,754,340	FL	Okaloosa	2
271334666	49496	6,003	3,082	5,342	2,744	LA	Iberia	3
271373909	50942	15,277,178	12,030,974	15,277,178	12,030,974	SC	Charleston	1
271945887	72109	10,963,872	8,615,366	10,963,872	8,615,366	NC	Carteret	1
272163291	80155	1,001,187	750,953	1,001,187	750,953	FL	Dixie	1
270929111	34456	12,940,642	10,814,782	12,940,642	10,814,782	NC	Dare	2
271905480	70625	62,515,375	50,427,224	62,515,375	50,427,225	NC	Carteret	1
272316015	85825	2,970,383	2,180,969	2,970,383	2,180,969	LA	Lafourche	2
270568553	21082	3,141,262	2,204,878	2,750,393	2,048,283	FL	Broward	3
271028187	38145	152,985,920	124,655,070	145,521,145	120,098,954	NC	Carteret	2
271805251	66926	210,819,786	184,590,339	198,767,623	176,216,351	SC	Georgetown	2
272345860	86930	481,795,085	407,562,563	458,044,910	392,752,083	NC	Carteret	3
272627114	97319	127,829,841	93,925,970	109,638,935	89,575,383	GA	Glynn	4
270021250	797	58,849,703	52,819,927	58,849,703	52,819,928	NC	Hyde	1
271376766	51046	429,812	260,974	429,812	260,974	FL	Palm Beach	2
272267365	83999	518,696,636	450,038,219	488,784,122	428,786,943	NC	Carteret	2
272507758	92892	16,651,965	13,385,893	16,651,965	13,385,893	SC	Horry	1
272619204	97025	26,262,829	20,382,164	22,688,072	18,873,581	NC	Carteret	2
270438881	16277	308,174,423	261,660,426	308,174,423	261,660,426	NC	Brunswick	2
272197520	81436	139,702,187	111,350,541	130,595,691	106,854,183	FL	Pinellas	1
271001035	37141	1,260,127,954	1,129,170,774	1,093,328,397	1,002,855,357	NC	Onslow	3
272064831	76519	191,226	100,414	180,538	93,962	FL	Bay	3
272201803	81588	523,375,691	437,483,288	509,700,699	429,457,563	NC	Pender	2
270778879	28888	107,203,306	89,557,541	107,203,306	89,557,541	SC	Charleston	2
271029536	38194	7,358,913	5,498,198	7,275,839	5,460,208	FL	Taylor	1
271456298	53986	1,973,431,315	1,728,915,939	1,691,258,394	1,553,186,293	NC	Carteret	4
271768143	65554	152,765,270	116,485,397	122,573,497	103,618,921	FL	Dixie	4
271768555	65570	48,263,422	37,193,164	41,591,709	35,326,863	FL	Pinellas	3
272046119	75823	31,057,612	23,196,094	27,886,100	22,289,644	SC	Charleston	2
272399582	88905	1,631,287	1,373,196	1,631,287	1,373,196	NC	Dare	4

EventID	Year	GU_Loss_wDS	GR_Loss_wDS	GU_Loss_xDS	GR_Loss_xDS	LandfallState	LandfallCounty	SS_Intensity
272431867	90092	192,154,999	154,304,617	192,154,999	154,304,619	SC	Georgetown	3
270035946	1335	229,597,407	192,205,145	226,971,032	190,623,964	NC	New Hanover	2
271353725	50200	1,831,588	866,773	1,831,588	866,773	FL	Miami-Dade	2
271448873	53714	43,541,888	38,576,422	40,383,650	36,996,404	NC	Dare	2
271852393	68661	18,530,944	15,023,570	18,530,944	15,023,570	NC	New Hanover	1
271225929	45466	2,683,913	1,917,178	2,359,055	1,816,769	FL	Miami-Dade	3
271507290	55886	71,607,265	62,768,820	71,607,265	62,768,820	NC	Carteret	1
270860950	31920	17,496,209	13,613,108	17,496,209	13,613,108	SC	Charleston	1
271203015	44614	385,802,491	318,986,148	331,207,759	284,767,674	NC	Onslow	3
270777091	28822	34,896	11,154	34,896	11,154	SC	Charleston	1
270930001	34490	132,469,977	112,437,309	132,469,977	112,437,309	NC	Carteret	2
272179072	80754	27,056,384	18,779,296	22,159,927	17,721,360	LA	Plaquemines	4
272253932	83518	42,541,119	29,232,939	32,979,254	26,939,531	NC	Brunswick	1
270556561	20629	106,847,560	86,566,812	97,593,635	81,856,871	NC	Brunswick	1
270955605	35452	304,347,801	260,231,934	304,347,801	260,231,934	NC	Onslow	2
271346410	49929	2,158,375,478	1,920,214,600	1,797,091,357	1,676,189,379	NC	Carteret	4
272695687	99854	17,562,227	15,644,250	17,562,227	15,644,250	NC	Dare	1
270127675	4739	977,436	816,221	977,436	816,221	NC	Dare	1
271290656	47855	77,208	54,273	77,208	54,273	FL	Indian River	2
272372589	87905	1,843,962,178	1,567,793,283	1,513,100,785	1,348,000,395	NC	Onslow	4
270185416	6863	64,016,321	55,199,623	64,016,321	55,199,624	FL	St. Johns	1
270440104	16323	577,627	374,047	577,627	374,047	LA	Terrebonne	1
270515969	19134	7,751,182	5,689,599	7,664,030	5,646,660	FL	Brevard	3
270859950	31886	6,065,470	4,310,260	5,373,141	4,137,886	FL	Franklin	5
271187349	44035	1,083,650	731,325	875,123	688,863	FL	Pinellas	2
271225039	45432	20,792,901	16,922,188	20,792,901	16,922,188	SC	Charleston	1
271845088	68392	161,392,239	112,671,243	120,737,798	96,850,983	SC	Charleston	3
272539346	94069	56,208,653	43,675,191	56,208,653	43,675,192	SC	Charleston	2
271873148	69424	17,534,442	13,497,308	16,030,319	13,021,379	FL	Okaloosa	4
272678489	99221	80,726,790	74,021,353	80,726,790	74,021,353	MA	Dukes	2
270254287	9428	6,859,187	5,104,244	6,859,187	5,104,246	SC	Beaufort	1
270355150	13173	26,331,240	21,785,663	26,331,240	21,785,663	FL	Monroe	1
270800133	29668	112,159,797	93,949,831	112,159,797	93,949,832	NC	Carteret	1
270003267	125	1,027,783	672,620	745,543	629,850	NJ	Ocean	3
270775311	28754	34,003,103	24,034,496	27,024,579	22,072,202	FL	Monroe	2
270884623	32799	441,136,970	413,153,123	419,891,869	396,024,657	NC	Hyde	2
270928714	34441	1,770,473	1,178,025	1,770,473	1,178,024	FL	Collier	1
271203832	44643	20,563,566	18,277,376	20,563,566	18,277,376	NC	Dare	1
271254237	46510	3,162,394,080	2,813,927,837	2,681,366,227	2,485,890,987	NC	New Hanover	3
271481844	54944	142,398,606	120,426,311	142,398,606	120,426,311	NC	Onslow	1
271625349	60237	14,137,695	9,786,192	11,733,715	9,230,434	FL	Collier	2
272259587	83718	336,633,119	280,951,482	303,950,105	260,138,221	NC	Brunswick	3
270695579	25779	13,615,887	11,915,069	13,615,887	11,915,070	NC	Hyde	1
270770779	28577	152,948,891	128,379,971	152,948,891	128,379,971	NC	New Hanover	1
272427023	89914	79,564,785	65,192,346	78,650,835	64,678,987	NC	Onslow	1
270066662	2471	330,952,976	280,221,645	296,145,297	258,358,448	NC	Onslow	3
270202601	7511	135,663,044	117,727,598	135,663,044	117,727,598	SC	Georgetown	1
270281010	10404	18,278,270	16,258,400	18,278,270	16,258,400	NC	Dare	1
270396666	14707	38,204,321	30,611,969	38,204,321	30,611,969	NC	New Hanover	1
272046318	75831	401,979	249,802	338,095	221,266	NY	Queens	1
270871099	32297	95,514,208	77,254,400	95,514,208	77,254,400	NC	Onslow	1
270927190	34384	1,574,197	960,238	1,401,526	854,910	MS	Jackson	4
270230632	8544	211,640	119,240	211,640	119,240	LA	Plaquemines	3
270745362	27641	25,289,352	21,183,685	25,289,352	21,183,685	SC	Georgetown	1
271019189	37811	1,003,458	661,531	1,003,458	661,531	FL	St. Lucie	1
271034361	38378	25,187,632	22,439,399	25,187,632	22,439,399	NC	Hyde	1
271645739	60998	2,803,496	2,160,991	2,647,399	2,120,277	GA	McIntosh	1
272304691	85406	27,548,288	24,876,961	27,548,288	24,876,961	NC	Dare	2
270226151	8377	1,629,506	1,300,254	1,629,506	1,300,254	SC	Beaufort	1
270562204	20843	107,534,463	97,620,414	107,534,463	97,620,414	NC	Hyde	2
270673553	24969	1,006,378,918	945,436,152	957,185,373	908,947,039	NC	Hyde	4
271429718	53005	919,545,069	846,640,166	881,976,379	817,336,794	NC	New Hanover	3
271524214	56516	59,776	26,567	59,776	26,567	NC	Dare	1
271302585	48300	35,935,414	29,656,794	35,935,414	29,656,794	NC	Carteret	1
271544530	57271	22,872,195	20,388,238	22,872,195	20,388,238	NC	Hyde	1
271812333	67185	701,950,296	605,640,821	638,872,882	561,701,075	NC	Carteret	3
272237091	82888	32,817,150	20,303,961	23,564,601	18,630,331	FL	Sarasota	4
272401061	88961	223,706,206	198,586,569	223,706,206	198,586,569	NC	Hyde	3
272506440	92846	90,940,562	72,984,478	88,589,438	71,790,292	NC	Pender	1
270977800	36271	139,693,623	117,967,160	139,693,623	117,967,160	NC	Brunswick	1
272266365	83964	3,471,358	2,559,906	3,278,034	2,463,984	SC	Charleston	1

EventID	Year	GU_Loss_wDS	GR_Loss_wDS	GU_Loss_xDS	GR_Loss_xDS	LandfallState	LandfallCounty	SS_Intensity
272696687	99889	6,259,119	4,854,025	6,259,119	4,854,025	NC	Carteret	1
270921605	34175	217,334,636	180,442,151	193,689,867	166,474,833	NC	Onslow	1
271107887	41108	166,807,484	144,691,720	166,807,484	144,691,720	NC	Onslow	3
271326099	49180	18,248,215	15,941,847	17,783,870	15,824,277	FL	Miami-Dade	2
271489305	55225	195,273	92,472	190,296	89,707	LA	Cameron	3
271977640	73290	310,871,721	295,862,754	310,871,721	295,862,754	NC	Dare	3
272022209	74943	181,181,902	165,515,755	181,181,902	165,515,755	NC	Dare	3
272153792	79803	65,480,821	54,996,592	65,480,821	54,996,592	NC	Hyde	2
272518212	93285	36,447	7,484	36,447	7,484	NC	Dare	1
270050111	1855	6,092,134	3,838,364	4,543,113	3,500,423	FL	Miami-Dade	5
270644882	23914	3,437,688,971	2,898,366,506	2,412,787,288	2,268,743,643	FL	Sarasota	5
270855062	31710	61,096,457	54,604,317	61,096,457	54,604,317	NC	Carteret	1
271203213	44621	3,217,761	2,757,793	3,181,597	2,746,966	NC	Hyde	1
270304955	11318	269,902,775	233,858,659	269,902,775	233,858,659	NC	Onslow	2
270740770	27469	4,674,597	4,065,670	4,674,597	4,065,671	NC	Dare	1
270129405	4801	76,318,850	64,066,857	76,318,850	64,066,857	NC	Hyde	3
270903283	33497	36,611,935	32,990,335	36,611,935	32,990,335	NC	Dare	2
272519175	93324	83,851,429	66,754,031	83,851,429	66,754,031	NC	Carteret	1
272662291	98628	12,887,638	9,985,120	12,887,638	9,985,120	GA	Chatham	2
272697703	99926	350,917,684	288,514,582	322,530,466	272,297,675	SC	Georgetown	3
270513475	19041	482,845	341,979	482,845	341,980	FL	Monroe	2
270900624	33400	230,157	136,009	227,569	134,108	SC	Beaufort	1
271520219	56365	1,450,231,583	1,358,899,287	1,378,460,626	1,307,312,525	NC	Hyde	4
272670667	98933	1,294,027,852	1,159,201,857	1,073,992,083	994,726,256	FL	Collier	3
270391290	14508	117,032	67,556	117,032	67,556	NC	Dare	1
270861966	31957	51,736,096	41,638,654	50,404,803	41,050,260	SC	Charleston	3
271526002	56582	18,785,277	14,853,384	18,785,277	14,853,385	SC	Charleston	1
271824275	67625	61,779	26,475	61,779	26,475	NC	Hyde	1
271849716	68562	252,974,156	224,118,626	252,974,156	224,118,627	NC	Carteret	1
272240438	83016	10,071,961	7,773,201	9,426,479	7,571,060	FL	Franklin	3
270522012	19355	395,541,574	305,973,143	330,919,950	274,481,941	FL	Collier	5
271127506	41826	44,414,909	40,233,413	44,414,909	40,233,413	NC	Dare	1
272356584	87322	23,637,188	18,995,190	23,637,188	18,995,190	SC	Charleston	1
270137089	5083	1,137,847	831,477	1,009,022	794,569	SC	Charleston	1
270960449	35629	687	181	637	164	FL	Brevard	1
271255422	46556	68,445,244	53,954,155	65,174,507	52,990,602	GA	McIntosh	3
270127913	4748	658,245,963	613,187,300	650,519,608	607,552,895	NC	Carteret	4
271673076	62013	67,913,675	61,354,956	67,913,675	61,354,956	NC	Dare	1
271761622	65312	75,659,517	63,675,062	74,798,843	63,183,849	NC	Carteret	3
272234065	82776	39,767,881	26,293,134	29,281,313	23,138,885	FL	Miami-Dade	5
272587794	95848	64,406,907	50,087,189	64,406,907	50,087,190	SC	Georgetown	2
270105424	3916	46,387,020	41,517,840	46,387,020	41,517,840	NC	Hyde	1
272604905	96488	38,746,078	31,382,841	38,746,078	31,382,841	NC	Carteret	1
270009588	360	291,393,580	272,333,388	291,393,580	272,333,389	NC	Hyde	2
270018778	702	496,574,036	476,051,417	496,574,036	476,051,417	NC	Hyde	3
270318399	11814	6,390,720	5,599,150	6,390,720	5,599,150	NC	Dare	1
271659814	61522	3,976,254	3,019,352	3,754,329	2,943,762	FL	Indian River	3
271661331	61579	6,924,761	5,605,739	6,846,912	5,584,439	LA	Jefferson	3
272223404	82377	125,138,234	116,905,875	125,138,234	116,905,875	NC	Dare	1
272488715	92190	35,189,679	29,132,156	35,189,679	29,132,156	NC	Brunswick	1
270125563	4663	10,056	2,424	8,222	1,712	FL	Escambia	4
270176294	6517	8,538,488	6,419,893	8,319,574	6,323,722	NC	Carteret	1
270207556	7693	36,385,087	30,662,561	36,385,087	30,662,561	SC	Charleston	1
272287126	84748	217,459,119	206,072,789	217,459,119	206,072,789	NC	Dare	3
271169841	43394	6,768,699	5,960,618	6,768,699	5,960,618	NC	Dare	2
271270803	47121	30,767,454	24,522,132	29,046,542	23,900,838	FL	Collier	3
271430888	53050	56,578,198	45,049,151	56,578,198	45,049,152	SC	Charleston	2
272157484	79938	1,807,749	1,171,806	1,332,418	1,055,654	FL	Pinellas	4
270773068	28666	17,653,123	13,080,537	15,519,170	12,553,002	GA	Chatham	1
270404341	14996	88,249,112	69,281,885	88,249,112	69,281,889	SC	Charleston	2
271211447	44924	56,025,768	47,774,062	49,018,288	44,486,598	NC	Dare	1
271862179	69026	51,890,234	40,856,025	51,890,234	40,856,025	SC	Charleston	1
272513364	93102	623,352,092	575,245,593	607,014,129	562,361,640	NC	Carteret	3
270359955	13350	25,973,993	18,429,907	20,283,506	17,006,627	FL	Lee	2
270863417	32009	5,237,053	4,135,912	5,237,053	4,135,912	SC	Beaufort	1
271080369	40075	175,833,870	147,799,161	145,730,095	129,177,234	FL	Lee	2
271917825	71087	4,688,459	4,099,322	4,688,459	4,099,322	NC	Dare	1
271102280	40900	19,395,519	14,748,390	19,395,519	14,748,391	NC	Onslow	1
271477445	54781	20,564,847	17,802,716	20,564,847	17,802,717	NC	Dare	1
271546856	57356	251,530	124,939	192,393	89,444	FL	Wakulla	4
272142671	79397	11,339,792	8,536,712	10,890,821	8,363,529	NC	Onslow	1

EventID	Year	GU_Loss_wDS	GR_Loss_wDS	GU_Loss_xDS	GR_Loss_xDS	LandfallState	LandfallCounty	SS_Intensity
270194634	7214	83,627,913	64,327,223	65,987,963	55,379,968	GA	McIntosh	5
270466982	17325	93,396,625	75,094,456	90,996,249	74,398,518	GA	McIntosh	3
272166352	80273	96,173	52,628	96,173	52,628	NC	Dare	1
272293778	84999	3,021,915	2,283,590	2,604,868	2,222,417	MA	Barnstable	4
272398176	88853	52,023,247	45,215,328	52,023,247	45,215,328	NC	Hyde	1
270474041	17584	2,050,058	1,635,919	2,050,058	1,635,919	LA	Lafourche	2
270573572	21268	1,785,031	1,287,735	1,670,418	1,238,855	FL	Miami-Dade	2
271219409	45223	60,425,129	55,685,325	60,425,129	55,685,325	NC	Dare	2
271402378	51983	35,622,386	29,713,129	35,622,386	29,713,129	FL	Collier	2
271354519	50230	189,447	100,011	189,447	100,011	FL	Okaloosa	2
270024798	924	9,876,193	7,526,657	9,876,193	7,526,657	SC	Charleston	1
270457507	16973	5,133,032	4,490,214	5,133,032	4,490,214	NC	Dare	3
270821975	30469	49,130	16,043	49,130	16,043	NC	Dare	1
271131077	41955	16,538,791	13,744,341	16,538,791	13,744,341	NC	Hyde	1
271436444	53253	113,264,119	94,437,555	113,264,119	94,437,555	NC	Onslow	1
272127785	78843	87,941,697	64,998,651	73,106,919	60,151,322	FL	Collier	4
272577989	95488	468,102,833	407,955,494	370,269,427	339,541,432	FL	Lee	3
270223089	8266	1,007,495	733,039	882,196	697,046	LA	Iberia	4
270624654	23166	2,255,350	1,906,981	2,255,350	1,906,981	NC	Dare	1
270824049	30547	954,305,860	832,856,476	860,554,076	766,262,471	NC	Brunswick	3
270969388	35956	7,005,743	5,546,542	7,005,743	5,546,542	SC	Charleston	1
271255517	46559	8,534,872	7,183,995	8,534,872	7,183,996	NC	Carteret	1
272346842	86963	421,290,775	367,080,966	400,659,147	353,333,463	NC	Carteret	2
272534098	93879	2,418,325	1,644,423	2,153,088	1,502,126	FL	Broward	2
270773729	28693	25,312,447	22,809,385	25,312,447	22,809,385	NC	Dare	2
271525605	56567	4,397,119	3,522,975	4,397,119	3,522,975	SC	Charleston	1
272032526	75325	458,958	252,580	397,275	222,724	FL	Escambia	4
272325868	86186	4,045,312	3,037,430	3,660,190	2,925,867	SC	Charleston	1
272521105	93395	374,344,587	322,847,386	374,344,587	322,847,386	NC	Pender	2
270867477	32161	2,389,433	1,348,212	2,117,709	1,166,712	LA	Lafourche	3
270109449	4065	208,597,743	192,032,757	189,374,557	177,670,707	NC	Currituck	2
270213494	7910	27,836,706	22,185,147	27,836,706	22,185,147	NC	Onslow	1
271181932	43836	85,248,907	70,537,721	85,248,907	70,537,721	FL	Collier	1
271239403	45962	106,443,621	84,406,803	96,219,409	79,958,629	SC	Beaufort	2
271938390	71833	21,676,317	17,005,440	21,676,317	17,005,440	FL	Monroe	1
272041150	75643	6,018,252	5,287,601	6,018,252	5,287,601	NC	Dare	1
272193708	81297	986,386,085	938,351,940	867,685,499	840,847,951	NC	Dare	3
270695865	25789	29,267,958	24,736,417	26,363,224	23,526,461	NC	Hyde	1
271449691	53744	82,560,389	70,818,057	82,560,389	70,818,057	FL	Indian River	1
271633554	60542	653,309,331	571,170,439	603,904,935	536,757,777	NC	Carteret	3
272620117	97058	11,029,248	6,677,401	7,889,333	6,057,546	FL	Miami-Dade	4
270676540	25081	137,285,346	125,987,618	137,285,346	125,987,618	NC	Dare	1
272057230	76237	31,761,230	26,208,032	31,761,230	26,208,032	FL	Miami-Dade	1
270122349	4546	802,356	541,008	733,508	506,819	FL	St. Lucie	2
271286542	47704	16,530,182	14,701,734	16,530,182	14,701,734	NC	Dare	1
271863926	69091	10,233,312	9,109,745	10,233,312	9,109,745	NC	Dare	1
270870017	32255	11,986,349	10,684,655	11,986,349	10,684,655	NC	Dare	1
271504361	55781	47,492,386	36,104,308	43,688,191	34,614,014	GA	Chatham	3
271782043	66062	78,056,384	64,837,255	78,056,384	64,837,257	NC	Brunswick	1
270164584	6088	406,960,034	342,764,930	376,875,980	322,801,973	NC	Brunswick	1
270404731	15011	114,561,682	95,626,602	114,561,682	95,626,602	NC	Brunswick	1
270895594	33209	173,568,822	145,397,098	173,568,822	145,397,099	NC	Onslow	2
271123725	41684	28,994,796	22,708,188	28,994,796	22,708,190	FL	Franklin	3
272203453	81648	11,203,084	8,547,884	11,203,084	8,547,885	NC	Carteret	1
270485455	17998	2,452,034	1,806,221	2,424,418	1,795,410	FL	St. Johns	1
271936631	71773	313,595	225,089	239,798	169,234	NY	Nassau	3
270100981	3746	12,643,981	10,388,239	11,641,140	10,158,388	FL	Miami-Dade	2
270431936	16015	272,621,128	257,431,408	272,621,128	257,431,408	NC	Hyde	2
270658917	24428	48,793,803	45,100,259	48,793,803	45,100,259	NC	Dare	3
270678630	25159	29,922,212	21,735,093	26,074,749	20,792,260	MS	Jackson	3
272540457	94109	359,916,524	303,983,526	272,592,652	246,884,893	FL	Collier	4
270105851	3930	6,688,322	4,372,533	5,251,230	4,041,425	FL	Miami-Dade	4
270375101	13902	52,557,713	42,284,031	52,557,713	42,284,031	NC	Carteret	1
271419483	52627	95,017	63,754	95,017	63,754	VA	Accomack	1
271810404	67116	1,044,461,524	963,415,015	992,956,709	923,667,780	SC	Horry	2
272698586	99960	19,185,652	17,004,934	19,185,652	17,004,934	NC	Hyde	1
271296015	48050	230,275,829	182,508,263	209,012,570	171,307,142	GA	Chatham	3
271445349	53584	134,306,092	110,444,321	134,306,092	110,444,321	NC	New Hanover	1
272120884	78586	84,604,287	70,058,578	84,604,287	70,058,578	SC	Horry	1
271598253	59245	1,447,190	1,012,203	1,309,024	952,230	FL	Monroe	3
272411637	89351	313,318,773	272,602,907	305,143,931	267,626,556	NC	Brunswick	3

EventID	Year	GU_Loss_wDS	GR_Loss_wDS	GU_Loss_xDS	GR_Loss_xDS	LandfallState	LandfallCounty	SS_Intensity
272665927	98760	416,790	343,883	416,790	343,883	NC	Hyde	3
272690853	99678	197,668,665	175,613,066	197,668,665	175,613,067	NC	Carteret	2
270832644	30867	124,581	42,585	123,167	41,614	FL	Wakulla	3
272025300	75057	34,335,340	31,842,194	34,335,340	31,842,194	NC	Hyde	2
272639577	97781	63,951,711	52,963,755	63,951,711	52,963,756	NC	Brunswick	1
271326298	49188	674,410,901	647,935,425	656,846,794	633,638,103	NC	Hyde	3
271352826	50164	80,122,880	61,308,602	72,348,822	57,316,457	NC	Carteret	1
271893923	70182	112,487,029	95,607,554	112,487,029	95,607,554	NC	Carteret	1
272045546	75802	135,047,370	113,567,920	131,497,170	111,202,327	NC	Carteret	3
272188293	81097	3,027,829	2,436,284	2,809,725	2,379,179	NY	Suffolk	2
270987967	36649	101,242,215	92,942,963	101,242,215	92,942,963	NC	Hyde	1
271822458	67559	21,299,804	17,827,512	21,299,804	17,827,512	FL	St. Lucie	3
272474981	91687	360,857,095	296,548,293	331,745,755	280,416,274	SC	Georgetown	2
272489509	92220	86,463,437	71,746,436	86,463,437	71,746,436	SC	Georgetown	1
271036855	38471	16,995,552	13,832,372	16,995,552	13,832,372	FL	Lee	1
270196414	7282	1,983,159	1,498,352	1,960,850	1,490,254	FL	Broward	2
272597101	96191	17,928,300	15,730,344	17,928,300	15,730,344	NC	Dare	3
270027228	1014	336,184,456	284,601,850	281,828,073	250,560,847	FL	Brevard	2
270821268	30444	127,004,134	112,217,599	127,004,134	112,217,599	NC	Carteret	2
271239292	45957	52,330,721	42,853,553	52,330,721	42,853,553	SC	Horry	1
270126557	4699	70,141,842	57,038,221	70,141,842	57,038,221	SC	Charleston	2
271698895	62970	30,622,146	27,330,996	30,622,146	27,330,996	NC	Hyde	1
272071388	76759	57,557,071	48,336,821	57,557,071	48,336,821	NC	Carteret	2
272689217	99618	489,337,763	439,609,079	483,589,712	435,468,815	NC	Carteret	3
270630700	23393	212,499,076	172,749,519	182,661,131	156,823,717	FL	Palm Beach	2
271376854	51049	17,296,213	12,826,292	14,953,363	11,930,848	NC	Carteret	1
271593689	59079	11,821,734	9,225,037	11,821,734	9,225,037	SC	Charleston	1
271877012	69562	16,195,126	14,026,733	16,012,752	13,976,668	FL	Palm Beach	2
271929757	71523	1,403,055,638	1,314,523,159	1,233,268,094	1,195,776,557	NC	Hyde	4
272507383	92878	71,884,342	56,455,778	71,066,291	56,078,272	FL	Miami-Dade	1
272509312	92948	5,034,505	3,846,876	5,034,505	3,846,877	FL	Bay	2
270359948	13350	32,247,357	25,078,147	32,247,357	25,078,147	NC	Carteret	2
270503546	18680	93,691,538	86,058,281	93,691,538	86,058,281	NC	Hyde	1
271207461	44776	111,171,715	89,624,292	109,902,282	88,892,406	NC	Carteret	3
271391513	51590	90,759,972	80,046,126	85,654,689	76,862,986	FL	Monroe	3
272255191	83562	231,204,531	194,505,579	231,204,531	194,505,580	NC	Onslow	2
272259675	83721	64,406,514	56,811,765	64,406,514	56,811,765	NC	Carteret	3
271377480	51071	353,589,048	276,441,864	312,856,591	255,642,135	GA	Chatham	4
272446446	90630	1,974,846	1,664,679	1,897,277	1,651,524	NC	Dare	1
270246931	9152	24,463,289	20,738,891	22,519,907	20,141,209	NC	Hyde	1
270643939	23882	215,152,092	192,759,126	215,152,092	192,759,126	SC	Horry	2
270854894	31702	185,925,079	147,925,003	178,517,294	144,525,083	SC	Georgetown	3
271282914	47570	780,641	420,515	780,641	420,515	FL	Franklin	2
271793670	66494	111,186,411	94,691,468	111,186,411	94,691,468	NC	Onslow	1
271605605	59513	31,209,635	25,499,719	31,209,635	25,499,719	FL	Taylor	2
270181398	6713	28,620,291	23,461,516	28,620,291	23,461,516	SC	Horry	1
270251493	9325	29,662,785	24,948,117	26,641,754	23,914,321	NC	Dare	1
270346187	12843	214,285,118	174,324,756	193,410,038	161,914,364	NC	Carteret	3
271085748	40279	12,258,863	10,869,222	12,258,863	10,869,222	NC	Dare	2
271666526	61773	2,045,634	1,312,265	1,627,677	1,225,540	FL	Palm Beach	5
271703517	63141	881,594	588,289	741,967	520,783	SC	Charleston	1
272039019	75562	37	0	33	0	TX	Brazoria	3
272066847	76594	15,985	6,547	15,985	6,547	GA	McIntosh	2
272611078	96723	75,676	36,160	75,676	36,160	MA	Barnstable	2
271630948	60443	29,272,880	26,474,069	29,272,880	26,474,069	NC	Dare	1
271763934	65400	45,682,760	37,516,562	45,682,760	37,516,562	FL	Monroe	1
271894210	70193	95,863,083	85,672,620	89,671,301	82,044,933	NC	Hyde	2
270397453	14737	11,951,462	9,924,514	11,951,462	9,924,514	NC	Carteret	1
270573771	21276	539,114,311	433,955,109	452,899,078	384,617,624	FL	Miami-Dade	4
271586559	58818	10,891,312	9,670,947	10,891,312	9,670,947	NC	Dare	1
272643919	97941	4,510,799	3,950,889	4,510,799	3,950,889	NC	Dare	1
270895682	33212	2,424,599	2,134,760	2,424,599	2,134,760	NC	Dare	1
272395055	88737	611,933,110	569,844,622	514,638,026	491,240,266	FL	Miami-Dade	3
270501116	18590	36,965,269	31,488,864	36,965,269	31,488,864	NC	Hyde	2
272316214	85833	9,416,742	7,847,291	9,416,742	7,847,291	FL	Palm Beach	1
272523172	93474	584,928,747	482,888,001	525,704,741	446,120,242	SC	Charleston	3
272568934	95162	10,781,681	7,421,447	8,917,823	7,002,315	FL	Franklin	3
270887125	32890	409,500	335,806	409,500	335,806	NC	Dare	1
271705432	63214	176,658,377	146,680,402	159,675,117	138,091,559	FL	Monroe	4
271864300	69104	6,191,642	4,285,384	4,667,104	4,073,526	NY	Nassau	3
272215369	82081	7,653,430	6,217,373	7,653,430	6,217,373	FL	Miami-Dade	1

EventID	Year	GU_Loss_wDS	GR_Loss_wDS	GU_Loss_xDS	GR_Loss_xDS	LandfallState	LandfallCounty	SS_Intensity
270475321	17633	386,782	319,663	386,782	319,663	NC	Dare	1
270750677	27829	14,480,250	12,855,443	14,480,250	12,855,443	VA	Accomack	1
270905572	33583	334,505,949	273,910,347	305,323,264	258,435,513	SC	Charleston	2
270748735	27763	1,686,543	1,467,839	1,686,543	1,467,839	NC	Dare	2
270998194	37036	835,232	634,224	775,012	613,812	FL	Miami-Dade	2
272543395	94219	11,808,662	9,298,111	11,808,662	9,298,111	FL	Palm Beach	1
272557950	94756	38,234,985	25,366,160	30,158,210	23,853,313	FL	Monroe	3
270072246	2680	3,075,494	2,333,547	2,997,264	2,304,632	FL	Palm Beach	2
270411848	15276	1,354,905	865,951	1,354,905	865,951	FL	Taylor	2
272665611	98748	1,413,633	921,591	1,346,567	883,057	LA	Terrebonne	4
271223094	45360	1,333,801	1,050,399	1,333,801	1,050,399	FL	Gulf	3
271463273	54249	835,972	702,305	835,972	702,305	NC	Dare	1
270262560	9733	13,971,345	10,683,734	13,971,345	10,683,734	NC	Onslow	1
270361678	13412	30,943,275	27,282,384	30,943,275	27,282,384	NC	Dare	1
270367211	13617	14,039,326	10,455,140	12,491,358	10,060,477	SC	Charleston	2
271478351	54814	200,513,402	169,228,206	200,513,402	169,228,206	NC	Carteret	3
272159582	80017	55,206,149	48,971,431	55,206,149	48,971,431	NC	Hyde	1
270321462	11926	1,748,088	1,027,624	1,748,088	1,027,624	FL	Gulf	3
271132520	42006	104,205,119	84,483,159	104,205,119	84,483,161	NC	Onslow	1
271486693	55127	303,801,642	289,334,743	303,801,642	289,334,744	NC	Dare	2
271573242	58315	1,043,561	687,289	943,829	634,023	FL	Broward	1
271784538	66156	80,066,757	50,455,293	57,889,325	47,014,148	FL	Pinellas	3
271638051	60711	39,328,047	32,006,198	39,328,047	32,006,198	NC	Carteret	1
270037272	1385	14,008,450	12,484,090	14,008,450	12,484,090	NC	Dare	1
272373502	87938	833,635	592,513	833,635	592,513	SC	Charleston	1
272525356	93557	1,698,238,404	1,442,886,075	1,260,315,815	1,141,882,015	FL	Collier	5
272529072	93695	268,122,803	257,426,133	268,122,803	257,426,133	FL	Monroe	1
271138596	42233	171,217,460	129,175,574	152,272,038	121,646,028	SC	Beaufort	3
272252145	83453	75,272,995	63,437,563	74,423,502	63,122,582	NC	Dare	1
270394760	14636	21,623,328	16,517,436	19,899,216	16,024,260	SC	Beaufort	3
270878389	32568	24,255,263	19,516,083	24,255,263	19,516,083	SC	Horry	1
271231345	45664	547,770,378	453,305,336	453,694,772	393,085,077	FL	Collier	4
271571115	58238	480,117,994	438,683,021	340,893,918	329,230,020	NJ	Monmouth	4
271901239	70467	781,388,210	750,847,013	708,467,015	690,091,856	NC	Dare	4
270213273	7901	57,017,504	41,200,833	47,277,650	38,574,364	FL	Martin	3
272588080	95858	299,256,409	243,533,674	255,348,698	219,244,509	NC	New Hanover	1
272642990	97906	2,000,514	1,070,233	1,757,822	903,178	FL	Collier	2
270428472	15886	6,133,817	4,325,889	5,507,274	4,097,901	FL	Martin	3
270442766	16424	994,756	635,260	767,099	541,193	FL	Walton	2
270444180	16477	813,763	409,619	663,017	328,351	FL	Brevard	4
270858418	31831	576,871	285,788	518,112	250,528	FL	Miami-Dade	3
272032813	75336	1,551,372	1,128,836	1,397,677	1,058,242	FL	Santa Rosa	4
270900419	33393	390,847,570	375,867,809	390,847,570	375,867,809	NC	Dare	3
271120295	41560	216,064,274	186,910,383	216,064,274	186,910,384	NC	Carteret	2
271395347	51730	17,136,723	12,355,466	14,993,994	11,546,816	NC	Carteret	1
270836491	31017	654,570	464,526	647,217	460,255	SC	Beaufort	1
271664382	61693	226,119,117	192,031,915	204,192,973	177,994,818	FL	Miami-Dade	2
272125021	78739	290,047,816	250,458,669	290,047,816	250,458,669	NC	Pender	2
272222889	82357	133,526,903	105,519,353	132,009,565	104,881,540	SC	Georgetown	3
272698387	99952	836,106	575,745	723,536	523,529	FL	Palm Beach	4
270030809	1147	3,398,822	2,631,063	3,398,822	2,631,063	SC	Charleston	1
270678344	25149	3,854,380	2,324,830	3,702,022	2,244,749	LA	Iberia	3
272030884	75266	3,195,322	2,546,802	3,195,322	2,546,802	NC	Carteret	1
272082433	77164	568,564	247,242	568,564	247,242	FL	Okaloosa	2
272105160	77993	76,113,249	63,297,252	76,113,249	63,297,252	NC	Carteret	1
272202289	81607	320,225	237,128	305,060	230,736	FL	Lee	2
272216281	82113	24,636,750	19,172,000	23,462,456	18,826,767	GA	Chatham	3
272498022	92534	109,497,862	74,322,504	78,208,520	64,512,560	FL	Hernando	3
270950801	35274	194,080,360	180,521,766	194,080,360	180,521,766	FL	Monroe	1
271960177	72643	9,153,532	6,920,795	8,563,287	6,700,484	FL	Bay	3
272131552	78985	1,317,877,302	1,169,121,756	1,182,048,676	1,081,457,555	SC	Horry	3
272468892	91465	11,528,562	9,333,691	11,528,562	9,333,691	FL	Brevard	1
270221779	8218	224,099	171,298	224,099	171,298	NC	Dare	1
270497082	18431	36,298,327	31,310,623	33,965,332	30,495,711	MA	Dukes	2
271409249	52240	658,327	492,060	598,371	467,618	FL	Bay	4
271422432	52739	737,975,452	717,664,559	737,975,452	717,664,559	NC	Dare	3
271569304	58170	108,238	75,560	98,424	69,877	FL	Broward	2
272275641	84317	3,511,914,748	3,066,434,224	2,927,353,591	2,750,551,476	NC	Brunswick	4
270054816	2023	1,132,237	801,633	1,012,514	752,765	FL	Pinellas	1
270287668	10657	128,926,970	115,663,266	121,656,869	110,942,940	FL	Collier	3
270680647	25232	33,328,606	29,886,278	33,328,606	29,886,278	NC	Dare	1

EventID	Year	GU_Loss_wDS	GR_Loss_wDS	GU_Loss_xDS	GR_Loss_xDS	LandfallState	LandfallCounty	SS_Intensity
270754705	27971	122,944,788	105,150,271	119,774,808	103,284,617	NC	Carteret	2
271540154	57107	151,688,794	135,860,418	141,853,884	129,073,639	NC	Dare	3
272334256	86501	12,565,123	10,723,876	12,070,435	10,600,362	NC	Hyde	1
270599983	22243	3,521,975	2,260,706	3,046,120	2,041,726	FL	Miami-Dade	2
271013883	37615	2,359,351	1,846,089	2,359,351	1,846,089	GA	Chatham	2
271158847	42983	5,557,453	3,804,273	4,734,590	3,542,619	FL	Monroe	2
271431389	53070	36,135	4,869	33,795	4,157	TX	Kleberg	3
271883768	69807	654,617	557,994	654,617	557,994	NC	Dare	2
272042284	75685	4,107,361	3,428,568	4,107,361	3,428,568	SC	Charleston	1
271409822	52261	24,802,522	19,986,170	23,207,177	19,470,007	NC	Dare	1
271931925	71604	36,070,564	28,902,717	33,194,186	27,709,066	FL	Martin	2
272292166	84939	6,991,536	6,146,441	6,991,536	6,146,441	NC	Dare	2
272496264	92467	262,722,931	174,945,287	192,335,782	156,548,125	FL	Pinellas	3
270530955	19678	56,693,646	46,389,529	56,693,646	46,389,529	NC	New Hanover	1
271138199	42218	197,311,253	160,991,574	162,767,541	139,046,340	NC	Carteret	3
271346919	49947	1,649,434	1,018,727	1,200,124	940,546	FL	Brevard	4
271895004	70223	164,237,128	148,619,302	160,014,616	145,745,257	NC	Hyde	2
272134275	79085	7,433,571	6,041,749	7,433,571	6,041,749	NC	Hyde	1
270070540	2618	195,475,929	183,789,654	187,699,959	177,939,223	NJ	Cape May	1
271675157	62089	1,999,859	1,443,473	1,999,859	1,443,473	FL	Miami-Dade	1
272557021	94721	162,480,524	153,057,617	162,480,524	153,057,617	NC	Dare	2
271084364	40225	11,709,604	7,377,545	8,672,518	6,765,123	FL	Pinellas	4
271759548	65233	134,259,540	112,142,366	132,705,582	111,172,218	FL	Miami-Dade	1
271984518	73544	566,027,710	495,521,762	559,452,267	491,148,880	NC	New Hanover	3
272199448	81505	11,202,625	8,612,256	10,395,575	8,352,001	FL	Brevard	3
271733096	64243	4,073,526	3,008,186	4,073,526	3,008,186	SC	Charleston	1
272371643	87870	17,365,011	13,678,823	17,365,011	13,678,823	NC	Carteret	1
272497537	92516	1,554,657	1,231,109	1,554,657	1,231,109	FL	St. Johns	1
270150224	5566	3,765,367	2,804,656	3,765,367	2,804,656	NC	Carteret	1
270269709	9988	3,203,770,400	2,751,886,046	2,454,248,751	2,262,516,085	SC	Horry	5
271684622	62439	13,271,800	9,438,430	11,397,202	8,979,244	FL	Palm Beach	2
270549705	20369	188,945,395	163,737,719	188,945,395	163,737,719	SC	Horry	2
270854099	31674	86,641	22,305	86,641	22,305	FL	Brevard	1
271096584	40685	1,777,142	1,424,189	1,777,142	1,424,189	FL	Bay	3
271619729	60030	3,988,779	2,922,229	3,988,779	2,922,230	GA	Chatham	1
272025942	75081	55,003,848	46,752,135	55,003,848	46,752,135	NC	Carteret	1
272104645	77976	469,589,677	416,737,286	469,589,677	416,737,286	NC	New Hanover	2
272548757	94421	38,930,101	27,659,564	33,538,180	26,208,018	FL	Pinellas	3
272570378	95214	11,382,077	9,397,545	11,382,077	9,397,545	NC	Hyde	4
270296165	10983	298,725,388	264,834,665	298,725,388	264,834,665	SC	Horry	1
270314848	11680	17,779	7,841	17,779	7,841	AL	Baldwin	2
271006047	37327	175,647,664	142,634,734	167,114,588	137,854,311	NC	Onslow	2
272031422	75285	229,215,153	185,832,676	210,736,407	176,307,438	SC	Charleston	3
272495241	92430	457,149	295,216	417,827	271,990	FL	Monroe	3
270452289	16779	13,319,894	11,841,654	13,319,894	11,841,654	NC	Dare	3
271572307	58281	24,407,996	20,058,834	24,407,996	20,058,834	SC	Charleston	2
272549242	94439	77,385,172	64,995,928	77,385,172	64,995,928	NC	Dare	1
271388504	51480	26,748	16,801	26,748	16,801	GA	McIntosh	3
272041349	75651	46,768,368	36,723,069	46,768,368	36,723,069	SC	Charleston	1
272155714	79873	201,251,593	169,705,240	180,852,863	156,842,903	NC	Carteret	2
270766609	28421	79,285,275	73,223,958	79,285,275	73,223,958	NC	Dare	2
272100922	77841	2,921,110	2,136,127	2,399,231	2,066,112	NC	Dare	1
272539258	94066	51,889,814	35,565,714	41,852,165	33,636,776	FL	Pinellas	3
271446564	53629	472,637	299,767	472,637	299,767	VA	Accomack	1
271741623	64568	1,793,452	1,154,429	1,496,658	1,061,824	FL	Sarasota	2
271809667	67089	244,590,230	213,490,817	244,590,230	213,490,817	NC	Carteret	3
272514947	93164	174,146,442	136,278,864	162,854,484	132,236,670	SC	Charleston	3
270078683	2923	206,478,787	176,368,093	206,478,787	176,368,093	NC	Brunswick	2
270947179	35138	93,584,744	76,301,174	93,584,744	76,301,174	FL	Monroe	1
271903080	70534	71,566,107	58,874,801	71,566,107	58,874,801	NC	New Hanover	1
272218466	82194	19,890,087	15,638,616	19,890,087	15,638,616	SC	Charleston	1
272393197	88669	6,098,665	4,583,358	5,858,145	4,474,142	FL	Indian River	2
270290095	10752	23,093,253	17,364,166	20,743,573	16,563,854	FL	Miami-Dade	4
270522551	19375	122,578	68,233	122,578	68,233	SC	Charleston	1
271039915	38588	5,756,296	4,828,746	5,756,296	4,828,746	NC	Hyde	1
271356395	50299	479,144	343,518	479,144	343,518	FL	Taylor	3
270235945	8744	42,695,005	37,241,172	42,695,005	37,241,172	NC	Dare	3
270432283	16027	4,313	589	3,917	442	FL	Volusia	2
271204626	44670	221,766,802	187,447,855	216,001,347	184,063,388	NC	Carteret	1
271498996	55585	7,933,467	6,613,916	7,361,564	6,508,824	NY	Suffolk	2
272338046	86644	446,134	341,017	446,134	341,017	AL	Baldwin	1

EventID	Year	GU_Loss_wDS	GR_Loss_wDS	GU_Loss_xDS	GR_Loss_xDS	LandfallState	LandfallCounty	SS_Intensity
270579798	21501	52,967,942	43,852,590	52,967,942	43,852,591	NC	Onslow	1
270747260	27711	6,437,581	5,087,557	6,437,581	5,087,558	FL	Wakulla	2
271325989	49176	13,889,982	10,904,673	13,889,982	10,904,673	NC	Hyde	1
271379689	51155	153,607,211	120,579,546	147,509,999	117,786,503	SC	Charleston	3
271957573	72549	96,320,986	79,670,492	95,225,129	79,084,491	SC	Charleston	2
270074745	2778	71,264	22,239	71,264	22,239	GA	Chatham	1
270994393	36890	21,401,669	16,228,369	16,833,616	14,984,383	NC	Dare	1
272155770	79875	30,479,634	24,678,318	30,479,634	24,678,318	NC	Pender	1
270249513	9251	1,324,920,100	1,217,351,162	1,214,349,364	1,137,474,719	FL	Monroe	4
271943564	72019	4,432	2,239	4,432	2,239	SC	Charleston	1
270360296	13363	5,338,770	4,218,156	5,203,110	4,177,706	FL	Pasco	1
270890310	33008	2,167,995	1,738,927	2,167,995	1,738,927	GA	Chatham	2
271304438	48370	380,853,191	325,281,481	355,351,635	308,302,954	NC	Onslow	1
272590816	95954	2,375,826	1,730,865	2,172,235	1,655,684	FL	Collier	1
272658120	98472	40,864,304	36,326,330	40,864,304	36,326,330	NC	Hyde	1
271624143	60194	1,442,018	1,077,076	1,405,260	1,061,788	FL	Santa Rosa	3
272207288	81788	120,590,772	105,040,704	120,590,772	105,040,704	NC	Carteret	3
271186825	44016	12,823	6,008	12,823	6,008	FL	Escambia	2
271603764	59446	59,306,847	46,711,198	59,306,847	46,711,198	NC	Carteret	2
270326260	12106	10,799,898	8,197,983	9,118,890	7,884,202	FL	Sarasota	3
270852296	31607	6,790,043	5,163,973	6,790,043	5,163,974	SC	Horry	1
272303587	85366	13,134	6,098	12,508	5,701	FL	St. Lucie	1
271450852	53786	8,572,465	7,042,647	8,572,465	7,042,648	SC	Georgetown	1
271972305	73096	344,575,019	305,389,726	344,575,019	305,389,726	NC	Brunswick	2
270124622	4630	3,289,944	2,705,438	3,206,170	2,685,513	NC	Carteret	1
270460259	17071	22,463,587	18,644,084	22,463,587	18,644,084	SC	Charleston	3
270494048	18317	23,909,362	21,693,911	23,909,362	21,693,911	NC	Dare	1
270663252	24587	4,255,522	3,426,139	3,868,353	3,357,654	NJ	Cape May	2
271020323	37853	9,817,262	7,892,505	9,817,262	7,892,505	NC	Hyde	3
271275274	47287	22,398,540	19,614,818	22,398,540	19,614,818	NC	Dare	3
272242462	83092	3,266,895	2,486,314	3,266,895	2,486,314	SC	Charleston	1
272354728	87254	4,293,493	2,828,237	3,343,755	2,638,139	FL	Miami-Dade	4
272463228	91253	34,094,336	26,379,562	34,094,336	26,379,562	SC	Beaufort	2
271874393	69468	5,014,363	3,726,065	5,014,363	3,726,065	SC	Charleston	1
272236155	82854	129,920,224	120,055,939	129,920,224	120,055,939	NC	Dare	3
272687827	99565	35,555,613	29,660,693	35,555,613	29,660,693	SC	Horry	1
271552566	57564	36,945	22,609	33,011	19,236	FL	Monroe	3
270155312	5752	49,110,896	38,782,607	49,110,896	38,782,607	NC	Carteret	1
270464388	17223	964,672	670,788	918,952	646,265	FL	Brevard	2
272456536	90999	3,823,627	2,898,667	3,823,627	2,898,667	NC	Hyde	2
272584310	95721	48,426,491	38,021,549	48,426,491	38,021,549	SC	Georgetown	2
270051173	1893	302,225,773	252,777,593	279,725,365	237,744,241	NC	Carteret	3
270171981	6359	3,386,119	2,829,694	3,386,119	2,829,694	FL	Duval	1
271410051	52271	35,122,777	30,018,576	35,122,777	30,018,576	FL	Nassau	2
271523295	56481	650,639	462,547	650,639	462,547	FL	Walton	3
272179873	80784	195,186,770	166,452,118	195,186,770	166,452,118	NC	Onslow	1
272587248	95828	103,832	58,288	103,832	58,288	MA	Bristol	1
270060465	2236	22,720,160	16,822,332	20,219,567	16,070,782	LA	Terrebonne	4
270448534	16640	31,010,288	24,242,243	31,010,288	24,242,243	NC	Onslow	1
272498507	92552	46,389,332	36,861,643	46,389,332	36,861,644	SC	Georgetown	1
271603818	59448	9,166,522	8,122,778	9,166,522	8,122,778	NC	Dare	2
270238336	8829	40,872,179	30,551,144	35,913,802	29,247,798	FL	Monroe	3
270829824	30762	2,508,451,794	2,106,736,600	1,803,341,753	1,639,730,977	FL	Sarasota	4
272595440	96130	184,567,886	150,236,823	179,800,706	147,932,496	NC	New Hanover	2
270059504	2202	16,436,283	12,194,691	15,017,155	11,574,597	FL	Lee	2
270435146	16137	123,855,673	107,444,267	123,855,673	107,444,267	SC	Horry	1
271140648	42311	352,532,020	328,333,005	352,532,020	328,333,005	NC	Carteret	3
270242809	8997	238,475,678	201,305,999	226,875,797	193,781,438	FL	Brevard	2
270277668	10282	2,426,729	1,906,908	2,331,493	1,881,314	GA	Glynn	2
272575729	95408	1,749,090,693	1,534,804,409	1,503,856,833	1,370,093,413	SC	Horry	3
270825328	30595	525,825,164	453,660,744	428,404,641	385,083,501	NC	Carteret	4
271301901	48274	446,953,807	399,541,108	446,953,807	399,541,108	NC	Carteret	3
271709187	63362	41,596,893	32,982,946	34,330,754	30,784,194	NY	Nassau	3
270969133	35946	212,107	106,381	206,696	102,156	FL	Okaloosa	3
271165837	43241	57,167,827	51,830,764	57,167,827	51,830,764	NC	Dare	3
270514469	19080	874,703	561,747	736,399	474,223	FL	Levy	1
270635685	23574	7,592,546	6,703,780	7,592,546	6,703,780	RI	Washington	1
270983320	36477	717,526,156	612,616,912	669,913,584	580,439,387	NC	Carteret	3
271287115	47725	1,603,880	1,136,952	1,476,653	1,086,005	FL	Palm Beach	2
271522405	56447	100,218,160	79,932,722	100,218,160	79,932,722	SC	Georgetown	2
272225750	82466	7,884,585	6,762,980	7,884,585	6,762,980	FL	Collier	2

EventID	Year	GU_Loss_wDS	GR_Loss_wDS	GU_Loss_xDS	GR_Loss_xDS	LandfallState	LandfallCounty	SS_Intensity
270240442	8912	602,657	514,401	602,657	514,401	NC	Dare	1
270257392	9542	122,190,227	103,776,149	119,040,254	101,937,296	SC	Horry	1
270734166	27218	5,076,227	3,777,248	5,076,227	3,777,248	NC	Carteret	1
270825382	30597	24,520,154	21,326,729	24,520,154	21,326,729	NC	Hyde	1
270960498	35631	1,797,602	1,335,944	1,643,407	1,289,744	FL	Hernando	2
270120397	4474	352,298	289,309	352,298	289,309	NY	Suffolk	1
270874197	32414	3,020,120	2,277,743	3,020,120	2,277,743	GA	Chatham	1
271198391	44449	41,182,032	31,109,933	33,892,297	28,814,118	FL	Pasco	2
271671575	61958	7,950,178	6,065,074	7,950,178	6,065,074	LA	Jefferson	3
272166699	80285	130,118,406	120,931,346	130,118,406	120,931,346	NC	Dare	2
272374415	87974	1,457,340	1,157,461	1,457,340	1,157,461	SC	Horry	1
270281850	10435	66,217	29,099	66,217	29,099	NC	Dare	1
270603435	22369	37,391	19,911	37,391	19,911	FL	Indian River	1
270767483	28453	328,363,791	270,317,666	324,582,652	268,176,047	NC	Onslow	2
272489383	92214	74,567,130	60,297,341	74,567,130	60,297,341	SC	Charleston	2
270422194	15659	144,130,545	121,747,848	144,130,545	121,747,848	SC	Charleston	2
270997604	37012	4,843,662	3,603,145	4,843,662	3,603,145	NC	Carteret	1
271895902	70258	969,660	472,432	969,660	472,432	LA	Cameron	3
272337060	86606	86,111,925	67,339,927	86,111,925	67,339,927	SC	Charleston	2
272411644	89351	1,746,830	1,441,765	1,702,415	1,432,963	NC	Dare	3
272425760	89868	6,607,648	5,788,081	6,607,648	5,788,081	FL	Miami-Dade	1
270308186	11434	18,713,622	14,891,582	18,713,622	14,891,582	NC	New Hanover	1
270671426	24889	15,447,719	13,752,264	15,447,719	13,752,264	FL	Collier	1
270714080	26461	98,026,077	81,291,540	98,026,077	81,291,540	NC	Carteret	2
272111525	78232	341,623	272,520	337,774	271,626	FL	Dixie	3
272159478	80012	3,603,695	2,323,231	3,235,869	2,134,964	LA	Terrebonne	4
272603293	96428	5,564,019	4,228,799	5,161,490	4,095,162	FL	Walton	2
270679336	25183	104,902,110	96,837,819	104,902,110	96,837,819	NC	Dare	2
270790250	29310	1,033,726,961	977,535,262	929,213,719	894,933,500	NC	Dare	3
272025991	75083	791	275	753	260	NY	Suffolk	2
270652596	24195	7,153,216	6,066,596	7,153,216	6,066,596	NC	Hyde	3
271696026	62863	10,935,133	8,839,751	10,935,133	8,839,751	SC	Charleston	1
272610887	96716	12,907,166	11,093,595	12,907,166	11,093,595	NC	Dare	1
270090537	3368	462,350	274,815	387,983	235,156	FL	Volusia	3
270739746	27431	6,698,204	5,108,605	6,698,204	5,108,605	SC	Georgetown	1
271920497	71182	22,912,902	18,231,158	22,653,728	18,133,241	FL	Monroe	1
272156022	79884	1,381,769,439	1,186,588,643	1,069,520,886	980,147,002	NC	Carteret	4
270461840	17131	280,356,451	235,868,447	242,576,780	211,393,054	NC	Carteret	2
270766918	28433	305,774,297	240,028,469	274,259,644	225,414,390	SC	Beaufort	3
271109101	41149	154,297,310	129,199,361	154,297,310	129,199,361	NC	New Hanover	1
271234957	45797	51,726,388	42,276,148	51,726,388	42,276,149	SC	Charleston	1
272194827	81338	14,263,651	11,158,386	14,263,651	11,158,386	LA	Plaquemines	2
272417700	89571	4,530,934	3,454,979	3,892,138	3,343,126	FL	Palm Beach	3
271443790	53525	6,390,982	5,184,362	5,809,554	5,074,250	NC	Dare	1
272037643	75509	23,747,299	20,713,004	23,747,299	20,713,004	NC	Hyde	1
272192772	81265	24,372,558	20,879,451	24,372,558	20,879,451	NC	Dare	5
272316581	85846	707,224,061	678,268,207	641,323,752	623,092,564	NC	Dare	3
272449439	90738	104,804,915	86,516,029	104,804,915	86,516,029	NC	Brunswick	1
270012709	476	46,494,489	32,804,006	38,681,929	31,018,063	FL	Martin	3
270150415	5573	46,896,999	38,835,722	46,896,999	38,835,722	SC	Horry	1
270259227	9613	48,067,633	37,511,228	46,167,070	36,830,231	SC	Charleston	3
272339921	86711	1,932,341	1,636,668	1,932,341	1,636,668	NC	Dare	1
270707250	26204	761,602,895	675,770,621	730,392,724	653,321,190	NC	Carteret	2
270949330	35218	231,754,926	201,754,867	231,754,926	201,754,867	SC	Horry	2
272469385	91484	1,611,892,201	1,438,261,721	1,404,188,411	1,283,696,827	NC	Brunswick	3
271226357	45481	2,416,912,383	2,106,386,690	2,001,286,292	1,861,619,301	NC	Onslow	4
271260094	46730	51,419,888	43,477,985	51,419,888	43,477,985	NC	Brunswick	1
271865927	69162	300,854,264	261,943,530	267,179,406	238,593,912	FL	Pasco	1
272267358	83999	422,953,228	369,549,267	417,995,706	366,337,351	NC	Onslow	2
271210241	44881	28,293,441	23,160,375	28,293,441	23,160,375	SC	Charleston	1
271317932	48872	448,473,272	377,168,614	419,125,261	358,602,028	NC	Brunswick	3
271992549	73832	64,955,140	57,682,680	64,955,140	57,682,680	FL	Martin	1
272134261	79085	61,305,270	56,171,473	61,305,270	56,171,473	NC	Dare	4
270231863	8591	9,871,899	7,629,702	9,761,045	7,585,699	SC	Beaufort	1
270342962	12722	241,526,539	202,213,100	238,767,951	200,624,926	SC	Georgetown	3
270607503	22519	521,424,075	438,256,706	439,986,928	385,852,746	SC	Charleston	4
270763334	28294	167,245	85,786	140,192	65,901	FL	Martin	1
270876167	32485	33,201,688	29,248,981	33,201,688	29,248,981	NC	Hyde	1
271151847	42728	1,141,439	745,253	1,077,685	708,955	FL	Taylor	3
271296381	48065	255,051,192	193,558,500	222,898,460	180,313,225	SC	Charleston	3
271770782	65656	28,339,971	19,403,549	22,184,361	17,603,013	FL	Palm Beach	1

EventID	Year	GU_Loss_wDS	GR_Loss_wDS	GU_Loss_xDS	GR_Loss_xDS	LandfallState	LandfallCounty	SS_Intensity
272120838	78585	3,738,529	3,109,471	3,561,358	3,084,542	RI	Newport	2
271095813	40657	319,693,154	306,504,691	319,693,154	306,504,691	NC	Dare	3
272231660	82690	1,655,430	1,038,181	1,655,430	1,038,181	LA	Iberia	3
270619269	22962	812,438,965	716,671,169	740,901,528	663,961,738	NC	Brunswick	3
271383224	51287	99,642,794	82,195,695	99,642,794	82,195,698	NC	Carteret	2
271412317	52355	39,057,213	31,447,219	39,057,213	31,447,219	NC	Carteret	1
272014520	74653	81,931,821	67,616,386	81,931,821	67,616,386	NC	Carteret	2
272329070	86305	50,375,498	41,574,353	50,375,498	41,574,353	NC	Pender	1
270199558	7397	129,545,368	98,244,267	104,167,645	87,403,262	FL	Miami-Dade	3
270285014	10557	82,562	56,004	78,671	53,822	AL	Mobile	3
270434989	16131	57,168,648	48,718,044	57,168,648	48,718,044	NC	Dare	2
270721162	26730	86,819,223	76,804,901	79,886,870	72,953,309	NY	Suffolk	2
272580350	95578	5,162,496	4,543,926	5,162,496	4,543,926	NC	Dare	1
271551508	57525	2,136,171,099	1,902,907,939	1,830,471,953	1,683,994,326	NC	Brunswick	3
271778622	65936	1,212,163,418	1,059,089,343	1,120,800,782	995,146,798	NC	Pender	2
272300797	85261	68,473,775	55,447,098	68,473,775	55,447,098	FL	Martin	1
270557363	20660	680,918	504,177	663,582	496,735	LA	Jefferson	3
271653729	61296	10,520,674	8,157,525	9,933,661	7,972,018	FL	St. Johns	2
271660491	61548	212,691,191	164,498,526	188,269,558	154,978,312	SC	Charleston	4
272054773	76143	106,228,795	99,396,645	106,228,795	99,396,645	NC	Dare	3
270930796	34521	74,206,862	64,337,966	74,206,862	64,337,966	SC	Horry	1
271184721	43938	24,950,150	19,766,698	24,950,150	19,766,698	FL	Miami-Dade	1
272256310	83603	160,510,026	143,230,845	160,510,026	143,230,845	SC	Horry	1
270477012	17694	9,171,009	8,055,160	9,171,009	8,055,160	NC	Hyde	1
270749692	27795	972,897	659,264	880,112	608,690	FL	Bay	2
272230217	82636	52,326,083	46,714,833	51,736,096	46,467,683	VA	Virginia Beach (	2
272293572	84991	39,531,466	32,415,947	39,531,466	32,415,947	SC	Georgetown	2
272298796	85187	112,135,579	94,113,872	112,135,579	94,113,872	NC	Carteret	1
270468238	17372	1,239,409,611	1,078,034,439	1,063,469,279	960,651,110	SC	Horry	3
271617322	59942	1,965,550	1,638,564	1,965,550	1,638,564	NC	Dare	1
271647989	61082	130,010,931	121,404,027	130,010,931	121,404,027	NC	Dare	2
270389590	14445	7,067,339	6,171,340	7,067,339	6,171,340	NC	Carteret	1
271116945	41440	223,979	156,689	223,979	156,689	FL	Miami-Dade	1
271619293	60014	1,154,596	707,123	1,154,596	707,123	LA	Iberia	3
272343335	86837	658,780	388,838	542,158	318,608	FL	Gulf	3
270237183	8788	428,491,454	382,779,176	423,551,252	379,117,162	SC	Horry	1
270641696	23797	22,657,583	20,240,038	22,657,583	20,240,038	NC	Dare	1
270439721	16308	22,896,025	17,645,569	21,244,982	17,059,501	FL	Brevard	2
270812327	30112	4,964,153	4,168,586	4,687,436	4,116,836	NC	Dare	1
271365938	50650	157,070,212	136,922,951	150,813,400	133,088,899	NC	Carteret	2
271528688	56683	664,030,275	618,049,825	497,356,900	479,809,684	NY	Suffolk	3
272139226	79271	102,796,376	84,464,108	102,796,376	84,464,108	SC	Charleston	3
272672303	98993	333,802	155,713	333,802	155,713	NY	Suffolk	2
270401125	14876	3,098,107	2,506,178	3,098,107	2,506,178	NC	Hyde	1
271012810	37575	2,578,920	1,977,523	2,578,920	1,977,523	NC	Carteret	1
271123909	41691	48,170,576	42,310,544	48,170,576	42,310,545	NC	Carteret	1
271533537	56861	10,290,157	8,007,776	10,290,157	8,007,776	FL	Lee	1
271993516	73867	39,239,541	31,039,019	39,239,541	31,039,019	NC	Pender	1
272288185	84788	70,701,974	48,831,585	57,544,541	46,086,778	GA	Glynn	3
272449397	90736	1,008,144,456	876,032,051	913,927,397	810,063,051	NC	Brunswick	3
270187131	6927	457,562,371	427,718,976	452,278,558	423,693,034	FL	Collier	4
272450184	90766	10,528	4,395	9,032	3,331	FL	Okaloosa	1
270152417	5648	771,951,418	693,314,398	727,384,010	659,259,275	NC	Brunswick	2
271550271	57482	13,162	6,265	13,162	6,265	GA	Chatham	1
271225546	45451	840,224,124	759,104,867	744,660,879	688,441,241	NC	New Hanover	3
272507582	92886	223,427,456	189,788,386	223,427,456	189,788,386	NC	New Hanover	1
272581293	95610	831,788	614,770	734,083	583,636	FL	Bay	3
270267757	9919	1,982,428	1,639,476	1,982,428	1,639,476	NC	Hyde	1
270965000	35798	49,853,378	35,537,655	43,101,734	33,794,245	FL	Palm Beach	4
272112835	78280	387,411,050	334,555,464	371,736,682	323,593,003	NC	Carteret	3
272152093	79741	251,532,783	209,600,621	229,668,484	196,907,365	FL	Pinellas	1
272465230	91328	1,044,282	478,292	1,002,874	450,137	SC	Beaufort	3
270202292	7499	3,905,741	3,372,153	3,905,741	3,372,153	NC	Dare	1
270207762	7701	127,886,032	106,997,257	127,886,032	106,997,257	SC	Horry	1
270228600	8470	288,878,883	259,673,956	219,553,068	207,566,574	NY	Suffolk	4
272630207	97436	7,658	2,457	7,461	2,322	FL	Monroe	2
271299701	48192	11,772,490	9,463,793	11,772,490	9,463,793	FL	Collier	1
271345505	49897	39,726,697	31,821,758	38,710,447	31,384,026	NC	Carteret	1
271426355	52883	7,475,959	6,599,354	7,475,959	6,599,354	NC	Dare	3
271899680	70405	79,045,875	71,977,840	79,045,875	71,977,840	NC	Hyde	2
270086785	3227	20,620	11,755	20,620	11,755	NC	Dare	1

EventID	Year	GU_Loss_wDS	GR_Loss_wDS	GU_Loss_xDS	GR_Loss_xDS	LandfallState	LandfallCounty	SS_Intensity
270106390	3950	19,569	10,972	19,569	10,972	NC	Dare	1
270813865	30169	2,801,952	2,034,872	2,372,079	1,950,377	NY	Queens	2
271644142	60939	688,084	486,108	680,329	481,894	SC	Beaufort	2
270168964	6248	116,291,879	107,754,297	116,291,879	107,754,297	NC	Dare	3
270191153	7082	5,401,487	4,440,975	5,401,487	4,440,975	SC	Charleston	1
270241752	8960	15,822	7,989	15,822	7,989	FL	Santa Rosa	3
270590873	21907	95,050,321	78,770,425	95,050,321	78,770,426	NC	Onslow	1
271113856	41325	3,493,606,261	3,128,941,043	2,861,294,347	2,709,489,908	NC	Brunswick	4
271927763	71449	192,904,900	166,516,321	192,904,900	166,516,321	NC	Carteret	2
272517472	93257	3,042,436,782	2,667,191,102	2,581,887,713	2,419,726,949	SC	Horry	4
270213170	7897	31,291,697	25,670,022	26,652,260	24,066,489	NY	Suffolk	4
270930647	34516	115,813,621	100,831,448	115,813,621	100,831,448	NC	Hyde	1
271236142	45843	5,088,883	3,789,608	5,088,883	3,789,608	GA	McIntosh	1
271941209	71934	21,725,436	17,797,755	21,725,436	17,797,755	NC	Carteret	1
272629906	97425	5,337,298	3,583,270	4,543,625	3,358,442	FL	Palm Beach	3
270472547	17529	20,519,357	16,976,548	20,519,357	16,976,548	SC	Charleston	2
271210963	44907	1,474,976,974	1,291,896,006	1,268,076,216	1,160,778,956	SC	Horry	4
271506813	55869	190,136	78,888	143,233	56,794	TX	Galveston	4
272300496	85250	244,020,424	233,602,919	244,020,424	233,602,919	NC	Dare	4
272302902	85339	3,635,860	3,169,902	3,635,860	3,169,902	NC	Dare	1
270974255	36136	242,674	162,533	242,674	162,533	SC	Charleston	1
272108110	78105	32,139	18,590	27,846	15,943	FL	Monroe	3
272609179	96649	11,534,330	10,203,608	11,534,330	10,203,608	NC	Dare	1
271091876	40510	252,768	194,324	236,561	189,608	NY	Suffolk	3
271596787	59193	2,958,360	2,482,817	2,958,360	2,482,817	NC	Dare	1
271829463	67817	54,760,145	48,153,983	54,760,145	48,153,983	NC	Dare	2
271802447	66820	2,393,917,742	2,143,500,957	2,031,594,523	1,907,203,728	FL	Collier	3
272304740	85408	131,021,611	113,642,844	111,116,389	101,393,465	FL	Miami-Dade	3
272520531	93373	4,999,772	3,406,864	4,503,289	3,153,532	FL	Franklin	1
272532392	93818	145,037,066	128,427,986	145,037,066	128,427,986	NC	Dare	3
271671021	61937	173,971,132	148,189,349	173,971,132	148,189,349	NC	Carteret	2
272341532	86770	22,344,859	20,161,433	22,344,859	20,161,433	NC	Dare	1
272425260	89849	224,351,184	188,682,320	224,351,184	188,682,320	NC	Brunswick	2
270384600	14254	193,163,798	152,176,855	170,792,442	140,710,401	FL	Pinellas	2
270846467	31392	75,460,896	68,814,294	75,460,896	68,814,295	NC	Hyde	2
271416357	52506	1,391,549	977,245	1,199,645	919,551	FL	Bay	3
271951296	72310	53,303,641	42,028,114	53,303,641	42,028,114	SC	Charleston	2
272194105	81312	57,618,753	47,917,517	57,618,753	47,917,517	FL	Indian River	1
272209289	81859	555,128,630	477,973,676	513,320,221	448,585,500	NC	Carteret	3
272359769	87438	92,184,208	75,236,213	92,184,208	75,236,214	FL	Collier	1
270402435	14923	43,368,727	32,866,032	39,915,238	31,447,271	GA	Glynn	2
270445800	16538	168,012,380	131,930,892	161,305,679	128,821,910	NC	Carteret	2
270684847	25387	4,745,091	2,910,565	4,003,054	2,569,787	LA	St. Mary	5
270806881	29912	37,647,125	29,230,212	36,156,046	28,756,633	SC	Charleston	3
271988597	73690	1,809,203	1,437,217	1,809,203	1,437,217	NC	Hyde	1
270915573	33948	83,421,600	63,433,152	78,736,790	61,692,596	FL	Gulf	4
271327130	49218	1,275,177,611	1,118,734,378	973,546,724	899,657,905	FL	Lee	5
271987352	73646	3,268,205	2,611,162	3,268,205	2,611,162	NC	Dare	1
272257486	83644	22,405	11,124	21,147	10,410	TX	Calhoun	4
272314850	85783	146,959,130	135,815,041	146,959,130	135,815,041	NC	Hyde	1
272317700	85887	14,174,465	11,309,853	14,174,465	11,309,853	FL	Martin	1
271810057	67104	9,504,963	8,421,459	9,504,963	8,421,459	FL	Monroe	2
270654146	24252	1,823,661,667	1,645,279,074	1,671,934,450	1,563,575,788	NC	Brunswick	4
271273962	47237	168,876,695	142,845,009	160,755,607	138,467,664	FL	Charlotte	2
272480884	91900	57,361,093	48,990,106	57,361,093	48,990,106	NC	Carteret	1
270085902	3193	49,776,931	44,505,056	49,776,931	44,505,056	NC	Hyde	1
270167395	6191	26,334,506	23,799,054	26,334,506	23,799,054	NC	Dare	1
272607615	96592	4,961,285	3,753,774	4,568,164	3,640,443	FL	Okaloosa	4
270342771	12715	318,865,768	270,904,204	289,272,116	251,712,728	FL	Lee	1
271170635	43424	96,154,810	77,972,745	95,063,548	77,623,351	SC	Charleston	4
271285168	47654	157,860,818	126,528,208	136,859,761	115,597,753	FL	Palm Beach	2
271615592	59880	1,016,914,465	909,237,414	788,888,041	744,193,608	FL	Lee	3
270224753	8326	695,269	441,351	562,580	406,167	FL	Collier	4
270349593	12968	484,182	298,499	484,182	298,499	LA	Iberia	3
271746280	64743	338,628	266,310	338,628	266,310	NC	Dare	1
271925846	71382	602,058,717	516,960,295	528,585,687	467,170,167	NC	Carteret	3
272515615	93188	145,235	77,418	145,235	77,418	FL	Okaloosa	1
271015797	37687	193,451,759	163,338,557	193,451,759	163,338,558	NC	Carteret	2
271477812	54794	37,723,132	29,192,705	35,294,840	28,191,426	FL	Palm Beach	2
271160818	43055	81,500	43,737	76,929	40,159	GA	Chatham	1
270091709	3410	113,967,936	92,930,211	89,047,100	80,422,349	NY	Nassau	3

EventID	Year	GU_Loss_wDS	GR_Loss_wDS	GU_Loss_xDS	GR_Loss_xDS	LandfallState	LandfallCounty	SS_Intensity
270192999	7152	730,608,229	671,357,972	722,091,417	664,701,106	NC	Carteret	3
270296636	11001	2,293,922	1,837,353	2,293,922	1,837,353	FL	Miami-Dade	1
271557805	57755	740,711	511,371	740,711	511,371	FL	Taylor	3
272369030	87774	47,415,210	37,119,927	37,794,163	33,971,575	NY	Queens	2
272413962	89435	42,338,786	33,032,425	40,660,402	32,499,221	FL	Bay	4
272549582	94451	26,765,855	21,666,109	26,083,107	21,428,172	GA	McIntosh	3
271361688	50492	8,903	883	8,903	883	FL	Santa Rosa	1
270675665	25048	243,765,915	220,955,548	243,765,915	220,955,548	NC	Carteret	2
271023814	37977	617,131,637	533,198,324	558,799,119	493,345,264	NC	Onslow	3
271285581	47668	173,023	103,503	173,023	103,503	FL	Palm Beach	1
271681308	62322	41,410,247	32,392,370	37,562,806	30,316,566	NC	Carteret	1
272137827	79220	42,643	23,577	37,991	20,506	GA	McIntosh	3
272298789	85187	87,738,779	75,596,161	87,738,779	75,596,161	NC	Carteret	1
272628034	97352	38,722,460	31,162,177	35,919,907	30,073,816	SC	Beaufort	3
270037074	1378	103,177,779	86,341,683	103,177,779	86,341,683	NC	New Hanover	1
270557069	20649	64,302,581	51,827,349	63,564,779	51,420,802	NC	Carteret	1
270574153	21290	184,970,477	155,736,497	184,970,477	155,736,497	SC	Charleston	2
270912009	33816	26,342,542	16,961,328	19,239,069	15,764,105	FL	Miami-Dade	3
270913342	33863	6,917,757	4,528,504	5,724,601	4,094,007	FL	Miami-Dade	4
271493743	55389	526,330	323,550	492,441	292,953	MA	Dukes	3
271891619	70092	332,185,073	286,729,776	301,187,288	265,295,021	FL	Sarasota	1
270759112	28134	5,750	2,035	5,165	1,864	MS	Jackson	4
270908845	33705	4,038,815	3,281,986	4,038,815	3,281,986	NC	Hyde	1
270939734	34855	5,261,970	4,506,422	5,261,970	4,506,422	NC	Hyde	1
271144945	42471	37,353,820	32,405,077	37,353,820	32,405,078	NC	Carteret	1
271851011	68612	30,786,552	23,199,067	27,524,267	22,046,037	FL	Monroe	3
270010455	392	118,741,539	94,660,152	90,864,234	80,710,774	FL	Palm Beach	3
270647211	23994	43,862,483	33,974,519	43,862,483	33,974,519	SC	Charleston	1
270926322	34351	1,831,078,617	1,591,122,008	1,461,659,245	1,345,817,586	NC	Brunswick	4
270983163	36471	138,581,542	107,437,521	107,742,029	91,919,408	FL	Broward	4
271368986	50761	30,539,587	24,114,140	30,539,587	24,114,140	SC	Charleston	1
271424479	52814	8,022,290	7,073,275	8,022,290	7,073,275	NC	Dare	1
270183415	6789	514,469	401,937	514,469	401,937	SC	Charleston	1
270175690	6496	15,429,626	13,765,568	15,429,626	13,765,568	FL	Volusia	1
270258584	9588	112,500,236	92,462,736	112,500,236	92,462,737	NC	Brunswick	1
271082885	40168	187,098,396	162,091,369	187,098,396	162,091,369	FL	Monroe	2
272500039	92609	162,733,524	135,714,636	162,733,524	135,714,640	NC	Pender	1
271405024	52081	54,878,291	45,019,475	54,878,291	45,019,475	NC	Carteret	1
271890958	70068	88,276,208	78,074,549	74,873,006	69,621,268	MA	Barnstable	4
271945784	72105	862,507	727,025	862,507	727,025	FL	St. Lucie	2
270345090	12803	114,230,095	100,384,154	114,230,095	100,384,154	NC	Dare	2
270425379	15775	12,864,650	10,167,072	12,864,650	10,167,072	NC	Carteret	1
270366631	13596	989,183	845,571	989,183	845,571	NC	Dare	1
270932781	34596	137,195,516	123,820,942	137,195,516	123,820,942	NC	Dare	3
271110052	41185	24,474,448	19,159,904	24,474,448	19,159,905	FL	Monroe	1
272107395	78079	1,387,133,691	1,221,959,483	1,230,434,098	1,109,224,278	SC	Horry	2
272476187	91730	564,880,844	484,310,109	484,665,746	429,882,772	SC	Charleston	4
270764874	28353	5,188,314	4,195,076	5,188,314	4,195,076	SC	Charleston	1
272324279	86128	437,958,779	377,367,867	432,856,884	374,075,834	NC	Carteret	3
271700575	63029	18,688	11,151	18,688	11,151	FL	Bay	1
270635949	23583	18,726,370	13,490,078	16,080,029	12,888,896	FL	Monroe	4
270834797	30950	18,789,245	13,922,032	16,505,604	13,410,924	FL	Pinellas	2
272438959	90354	1,168,868,040	1,063,947,225	1,090,913,882	1,005,707,785	NC	New Hanover	3
272643838	97938	186,862,566	151,908,398	157,111,162	135,386,925	NC	Carteret	2
270237977	8817	104,481	58,606	104,481	58,606	SC	Charleston	1
271645200	60978	31,162,444	22,597,614	26,454,568	21,454,400	FL	Hernando	2
271693843	62782	13,404	4,941	13,404	4,941	GA	Chatham	1
270708068	26234	9,446,290	7,170,829	9,446,290	7,170,829	NC	Carteret	1
271751168	64923	115,867,803	108,210,802	115,867,803	108,210,802	NC	Dare	2
272004963	74295	18,986,438	13,868,363	14,859,393	13,010,701	NC	Hyde	1
272126754	78805	187,222,295	157,646,008	187,222,295	157,646,011	NC	Brunswick	1
270146099	5410	33,908,768	25,668,306	32,006,075	25,011,928	SC	Charleston	1
271370311	50807	24,329,283	14,936,453	17,392,185	13,376,426	FL	Monroe	5
271827888	67759	821,762	502,370	687,421	452,419	FL	Monroe	3
270748593	27758	9,539	3,693	9,294	3,511	AL	Baldwin	3
271411847	52338	478,385	347,280	437,352	329,252	NC	Carteret	1
272225510	82457	26,635,207	23,235,729	25,956,925	23,043,446	NC	Dare	1
272639570	97781	128,560,226	119,210,460	128,560,226	119,210,460	NC	Dare	1
270322582	11968	41,183,827	32,580,658	41,183,827	32,580,659	SC	Charleston	2
270382497	14177	24,468,565	20,905,981	23,308,757	20,589,723	FL	Miami-Dade	1
270471580	17494	14,518,696	12,436,370	14,518,696	12,436,371	NC	Hyde	1

EventID	Year	GU_Loss_wDS	GR_Loss_wDS	GU_Loss_xDS	GR_Loss_xDS	LandfallState	LandfallCounty	SS_Intensity
271265293	46921	82,575	55,505	76,649	52,086	FL	Santa Rosa	3
272403548	89054	59,130,519	54,390,486	59,130,519	54,390,486	NC	Dare	2
272533847	93871	101,399,361	81,621,543	101,399,361	81,621,543	NC	Onslow	1
271087084	40330	561,664	431,068	504,562	416,865	GA	Glynn	4
271111198	41227	213,843,470	197,229,745	213,843,470	197,229,745	NC	Dare	2
271483729	55017	137,333	85,361	129,685	78,506	NJ	Cape May	1
272549521	94449	207,459,879	173,499,793	207,459,879	173,499,793	NC	Brunswick	1
271173049	43509	35,542,239	28,423,632	34,141,615	28,010,296	FL	Monroe	2
271516086	56208	308,384,305	296,732,590	308,384,305	296,732,590	NC	Dare	3
271624811	60218	25,391,668	21,865,672	25,391,668	21,865,672	NC	Carteret	1
272460615	91157	70,434,797	58,390,533	70,434,797	58,390,534	NC	Brunswick	1
270371942	13786	6,687,164	4,693,436	6,155,788	4,414,462	MS	Jackson	3
270470610	17458	412,254	259,277	325,373	227,142	FL	Indian River	2
270997268	36999	7,314,366,431	6,114,965,983	5,117,774,729	4,863,826,267	NC	Brunswick	5
271819161	67437	10,235,639	6,560,945	7,392,915	5,906,337	FL	Miami-Dade	5
272237194	82892	696,852	582,874	696,852	582,874	NC	Dare	1
272398168	88852	13,729,825	11,034,401	13,380,771	10,939,644	FL	Pinellas	1
272693781	99782	42,971,098	35,784,549	42,971,098	35,784,549	NC	Carteret	1
270114769	4261	181,219,386	171,460,899	181,219,386	171,460,899	NC	Hyde	3
270792124	29379	165,423	113,204	165,423	113,204	SC	Beaufort	2
271759570	65234	614,268	447,975	614,268	447,975	LA	Cameron	3
272024895	75041	101,889,524	83,105,639	92,514,510	78,322,661	NC	Carteret	2
272683302	99402	4,650,103	4,050,649	4,650,103	4,050,649	NC	Dare	1
270256239	9500	61,601,962	54,053,363	61,601,962	54,053,363	NC	Dare	4
270093679	3481	333,818,687	261,776,845	300,311,237	246,125,064	SC	Charleston	3
270711490	26364	32,471,979	28,863,256	32,471,979	28,863,256	NC	Dare	1
271538370	57043	911,529,194	869,965,839	874,658,706	842,223,724	NC	Hyde	4
272446445	90629	270,215	132,972	259,535	126,144	FL	Miami-Dade	1
272568927	95162	60,076,933	42,586,089	49,683,599	39,500,247	FL	Franklin	5
271648337	61095	488,237,315	414,557,718	440,458,561	382,753,509	SC	Georgetown	3
272541444	94148	72,093,512	50,222,374	58,549,237	47,651,818	FL	Collier	4
270324022	12021	1,037,223,487	951,519,246	986,292,490	912,163,532	NC	Brunswick	3
271279237	47436	35,113,655	27,887,092	35,113,655	27,887,092	NC	Carteret	1
271976926	73265	1,583,578	1,132,125	1,583,578	1,132,126	SC	Charleston	1
270016608	619	153,131,049	115,512,219	137,391,675	109,774,402	GA	Chatham	4
270347711	12900	150,005,111	128,379,677	140,192,260	121,993,604	FL	Monroe	1
270777164	28824	4,000,112	3,239,390	4,000,112	3,239,390	NC	Hyde	1
270818602	30347	220,163	113,718	207,833	105,764	FL	Monroe	2
270982678	36453	48,415,023	38,582,674	47,861,825	38,294,127	NC	Onslow	1
271394972	51716	553,184	401,443	505,774	380,011	FL	Volusia	2
271891928	70104	262,594,116	219,115,428	247,721,860	210,837,943	SC	Horry	2
270967342	35882	11,247	4,665	10,520	4,318	FL	Miami-Dade	3
270969469	35959	16,688,405	12,371,935	15,753,781	11,989,153	LA	Plaquemines	4
272212630	81979	35,312,289	28,366,371	35,312,289	28,366,372	SC	Beaufort	3
270684513	25376	6,419,064	4,209,256	4,898,034	3,942,830	FL	Broward	4
271160517	43044	25,772,467	20,164,882	25,772,467	20,164,882	FL	Collier	1
271418540	52592	54,226	29,259	54,226	29,260	FL	Franklin	1
272373556	87940	35,457,129	21,940,057	25,359,076	20,436,053	FL	Monroe	4
270821968	30469	7,766,461	6,779,027	7,766,461	6,779,027	NC	Carteret	1
272016553	74728	4,896,827	3,625,596	4,896,827	3,625,596	SC	Beaufort	1
272182831	80895	4,990,647	4,203,787	4,990,647	4,203,787	SC	Charleston	1
272625788	97269	102,705,468	90,703,659	90,193,575	83,260,266	NC	Dare	1
270668417	24779	89,495,364	72,884,355	89,495,364	72,884,355	FL	Pasco	1
272087602	77356	8,796,788	7,002,431	8,796,788	7,002,431	FL	Brevard	1
270194039	7192	79,206,530	70,495,758	72,873,656	66,902,946	FL	Martin	3
271757627	65162	320,995	266,315	320,995	266,315	FL	St. Johns	2
270076173	2828	25,813	13,369	19,748	11,221	FL	Lee	3
271519257	56330	67,063,997	54,570,926	67,063,997	54,570,926	NC	Brunswick	2
271953671	72399	3,692,424	2,913,947	3,692,424	2,913,947	SC	Charleston	1
272665397	98739	35,810,777	31,669,531	35,810,777	31,669,531	NC	Dare	2
270074451	2767	580,013	444,241	580,013	444,241	FL	Charlotte	1
270136140	5049	154,377,737	122,843,934	152,622,168	122,105,253	NC	Carteret	1
270547466	20286	1,086,020,871	960,998,142	883,198,658	816,508,457	NC	Carteret	4
271251420	46406	12,744,090	11,362,019	12,744,090	11,362,019	FL	Monroe	1
271928512	71476	3,384	750	3,384	750	SC	Beaufort	1
272250186	83381	825,038,125	710,408,635	741,644,505	653,815,700	NC	Brunswick	3
270243603	9027	1,470,481	1,081,694	1,336,370	1,028,327	AL	Baldwin	3
270541046	20045	351,082	284,162	351,082	284,162	NC	Dare	1
270634219	23521	89,420	42,929	64,832	23,811	FL	Manatee	4
270268021	9928	1,827,391,504	1,661,853,708	1,653,132,746	1,533,580,987	NC	Brunswick	3
271920436	71180	8,962,191	6,180,211	6,644,959	5,887,598	NY	Nassau	3

EventID	Year	GU_Loss_wDS	GR_Loss_wDS	GU_Loss_xDS	GR_Loss_xDS	LandfallState	LandfallCounty	SS_Intensity
271968099	72943	7,104,229	6,051,006	6,824,908	6,000,261	NC	Dare	1
272172436	80503	104,951,575	96,708,231	104,951,575	96,708,231	NC	Dare	1
270339337	12585	86,056,363	80,227,779	86,056,363	80,227,779	NC	Dare	2
270750351	27817	17,231,460	15,295,606	17,231,460	15,295,606	FL	Volusia	1
271196779	44389	88,616,767	81,860,377	88,616,767	81,860,377	NC	Hyde	2
272189850	81157	29,059,669	25,895,492	29,059,669	25,895,492	NC	Hyde	1
270027045	1008	26,523,255	22,021,079	26,523,255	22,021,079	SC	Horry	1
270103717	3853	5,713,184	4,382,651	4,890,111	4,267,259	NY	Suffolk	2
270686848	25461	662,199	371,494	662,199	371,494	LA	Jefferson	2
272170632	80433	706,544,433	628,495,595	671,812,465	602,919,462	NC	Brunswick	2
272405953	89142	2,843,913,174	2,505,706,541	2,379,735,833	2,214,520,136	SC	Horry	4
270207541	7692	6,912,506	5,493,817	6,912,506	5,493,817	NC	Carteret	1
270563771	20903	472,831	281,866	435,100	259,270	RI	Newport	1
270665914	24684	6,631,160	5,227,686	6,631,160	5,227,686	SC	Beaufort	1
270699142	25906	397,030,996	324,835,801	364,594,404	305,850,799	NC	Pender	1
272410335	89304	170,700,734	155,915,199	170,700,734	155,915,199	NC	Hyde	1
270196258	7277	36,649,523	30,520,443	36,649,523	30,520,443	NC	Dare	1
271590068	58944	3,207,326	2,286,418	2,915,186	2,167,398	FL	Broward	2
272177762	80707	43,059,526	31,336,628	36,221,442	29,382,152	FL	Dixie	3
272514160	93134	491,137,826	441,932,288	491,137,826	441,932,288	NC	Brunswick	2
270656369	24333	2,250,303	1,622,503	1,977,302	1,540,005	FL	Okaloosa	3
270693503	25707	37,142,907	28,981,301	37,142,907	28,981,301	FL	Monroe	1
272574672	95370	436,333,597	420,207,122	436,333,597	420,207,122	NC	Dare	2
270191417	7091	12,421,975	10,278,678	12,421,975	10,278,678	NC	Dare	1
270613443	22742	285,152,611	264,143,579	285,152,611	264,143,579	NC	Dare	3
270656790	24348	259,875,057	195,050,652	225,346,525	182,835,218	SC	Charleston	4
271735446	64331	3,101,788	2,539,286	2,979,930	2,512,371	GA	Glynn	3
272310230	85617	88,833,990	72,575,202	85,297,945	70,661,810	SC	Charleston	2
272476275	91733	375,226,839	311,745,326	353,989,101	299,405,763	SC	Horry	2
272643044	97908	3,629,026	3,130,534	3,629,026	3,130,534	FL	Broward	1
271259552	46709	776,560	515,210	776,560	515,210	FL	Okaloosa	3
271566409	58066	82,672,018	75,579,794	82,672,018	75,579,794	NY	Suffolk	2
271979775	73368	65,328,752	54,949,352	64,589,350	54,638,521	NC	Carteret	2
270217410	8057	195,014,576	171,789,139	152,877,730	142,335,984	NC	Hyde	3
270274285	10157	1,387,627	913,517	1,387,627	913,517	FL	Palm Beach	1
272668327	98848	8,429,518	7,173,429	8,429,518	7,173,429	NC	Carteret	1
270345877	12830	46,949,397	38,910,790	46,949,397	38,910,790	FL	Collier	1
270465820	17278	139,233,196	110,147,879	116,463,358	98,328,965	FL	Lee	2
271581497	58626	29,474,025	26,434,107	29,474,025	26,434,107	FL	Indian River	2
272592555	96021	47,705,607	38,438,763	46,485,023	38,089,354	FL	Taylor	3
270213669	7915	1,717,356	1,294,393	1,717,356	1,294,393	NC	Carteret	1
270307039	11391	169,876,540	141,223,202	169,876,540	141,223,202	NC	Brunswick	1
270883989	32776	26,987,535	18,636,179	22,264,858	17,580,040	FL	Miami-Dade	3
271526098	56586	15,266,073	13,694,641	15,266,073	13,694,641	FL	Miami-Dade	1
271900109	70424	907,205,176	800,696,319	771,239,215	702,084,626	NC	Carteret	3
271981173	73419	63,781	18,992	55,995	14,549	FL	Bay	1
270622373	23081	27,290,685	24,630,677	27,290,685	24,630,677	NC	Dare	3
271410777	52299	9,709,032	6,453,500	7,728,721	6,001,867	FL	Miami-Dade	3
272142392	79387	2,480,051	1,932,050	2,480,051	1,932,050	GA	Chatham	1
272445158	90580	1,544,084	1,293,873	1,544,084	1,293,873	NC	Carteret	1
271222139	45325	231,762,217	197,902,089	231,762,217	197,902,089	SC	Horry	2
271630169	60414	222,671,721	211,526,337	222,671,721	211,526,338	NC	Hyde	2
270509539	18898	77,184,039	67,768,868	73,498,080	65,747,668	FL	Monroe	1
270809627	30014	2,851,678,441	2,471,386,840	2,328,926,207	2,143,434,685	NC	Pender	4
272006052	74337	887,411,838	809,709,766	843,257,474	776,582,575	NC	Pender	3
272220724	82280	2,811,114,429	2,439,157,899	2,223,642,868	2,082,298,220	NC	Brunswick	4
270925838	34334	838,327,947	749,943,570	740,124,959	675,130,174	FL	Charlotte	2
271142910	42396	662,900,513	598,561,993	655,212,969	592,866,160	NC	New Hanover	3
271535237	56924	46,395,584	41,363,197	46,395,584	41,363,197	NC	Hyde	1
271834968	68014	909,617,476	803,727,616	813,798,544	741,714,814	SC	Horry	4
270054316	2004	24,533,800	17,854,333	22,027,974	16,971,785	FL	Bay	4
271251721	46417	314,618,477	291,412,544	268,738,048	255,405,695	RI	Washington	3
271354657	50236	14,917,888	13,191,982	14,917,888	13,191,982	MA	Barnstable	2
271586242	58805	268,860,528	230,777,143	265,746,250	228,706,290	FL	Miami-Dade	1
272035001	75415	28,170	20,040	28,170	20,040	FL	Brevard	2
270197240	7313	291,579,374	252,350,597	291,579,374	252,350,597	NC	Brunswick	1
271361348	50480	12,186,721	9,233,204	12,186,721	9,233,204	SC	Charleston	1
272041364	75652	360,482,132	313,654,780	360,482,132	313,654,780	SC	Georgetown	2
272400782	88951	4,471,255	3,906,072	4,471,255	3,906,072	VA	Accomack	1
272488501	92181	91,673,175	73,110,988	91,673,175	73,110,988	NC	Carteret	1
270038227	1420	9,070	4,098	9,070	4,098	GA	Glynn	1

EventID	Year	GU_Loss_wDS	GR_Loss_wDS	GU_Loss_xDS	GR_Loss_xDS	LandfallState	LandfallCounty	SS_Intensity
270419242	15552	549,254,683	481,971,598	534,670,760	471,860,686	NC	Carteret	2
271732802	64232	29,888,339	24,543,954	29,888,339	24,543,954	SC	Horry	1
272154308	79821	6,036,964	4,713,095	6,036,964	4,713,095	FL	Gulf	2
270071952	2669	24,329,478	21,886,663	24,329,478	21,886,663	NC	Dare	1
270254383	9432	206,629,994	166,519,621	196,690,464	161,787,877	NC	Pender	2
270409130	15171	379,178,815	331,039,938	379,178,815	331,039,938	NC	Brunswick	2
271256992	46611	264,594,790	227,458,798	264,594,790	227,458,799	NC	Carteret	2
271676135	62126	228,123,457	183,411,098	189,338,901	161,692,171	NC	Brunswick	1
271919212	71136	1,273,498,224	1,111,121,340	1,146,269,867	1,021,075,599	NC	Pender	3
272549036	94431	522,075,565	491,209,701	516,086,898	486,504,365	NC	Hyde	2
271106718	41064	15,815,155	12,376,827	15,815,155	12,376,827	FL	Bay	3
271801169	66773	1,873,407	1,360,304	1,873,407	1,360,304	GA	Glynn	1
272671500	98964	10,664,875	8,095,111	9,894,406	7,840,919	SC	Charleston	1
270394622	14630	51,220,636	37,828,292	43,611,423	35,252,527	FL	Collier	3
271413509	52401	2,981,833	2,401,972	2,981,833	2,401,972	NC	Carteret	1
271547372	57374	168,385,080	144,803,724	168,385,080	144,803,725	NC	Onslow	1
271599111	59275	63,678	26,714	62,955	26,135	LA	Iberia	3
270219324	8126	192,769,359	169,447,453	192,769,359	169,447,456	SC	Georgetown	2
271359221	50403	88,880,600	69,861,647	86,599,087	69,067,630	SC	Charleston	2
271844851	68384	815	278	725	248	TX	Nueces	2
272670144	98912	129,403	81,296	97,683	53,884	LA	Lafourche	5
270372030	13789	3,224,527	2,805,091	3,224,527	2,805,091	NC	Dare	1
271051705	39022	8,040,149	7,041,668	8,040,149	7,041,668	NC	Dare	1
272163983	80182	118,058,571	96,493,263	111,400,313	92,929,120	FL	Manatee	2
272661665	98604	270,248,547	203,837,010	235,239,697	190,917,738	SC	Charleston	3
270653914	24244	40,369,913	27,123,114	31,154,769	25,228,816	SC	Charleston	1
271039468	38570	752,289,713	615,539,612	592,515,990	517,153,634	FL	Citrus	3
272563867	94974	25,076,916	22,454,735	25,076,916	22,454,735	NC	Dare	1
270343421	12740	3,000,867	2,515,612	3,000,867	2,515,612	NC	Dare	2
272316649	85848	31,129	15,836	29,401	14,718	FL	Levy	1
270125182	4650	608,898,862	573,463,076	608,898,862	573,463,076	NC	Dare	3
271796730	66608	135,167,811	106,678,781	114,218,951	96,388,066	FL	Palm Beach	2
272189294	81136	7,027,749	5,729,392	7,027,749	5,729,392	FL	Taylor	2
272309905	85606	17,626,806	12,891,067	15,626,367	12,224,945	FL	Collier	2
271529639	56719	83,870,889	69,833,319	83,870,889	69,833,319	NC	New Hanover	1
270144296	5344	8,537,216	6,746,981	8,537,216	6,746,981	SC	Charleston	1
271139375	42262	36,205,301	29,526,919	36,205,301	29,526,919	NC	Carteret	1
270029380	1093	46,436,954	34,271,316	33,226,735	29,943,200	NY	Queens	3
270767785	28465	165,437,727	116,404,877	133,904,095	105,751,285	FL	Broward	4
272034932	75412	405,016	258,796	366,232	237,437	FL	Sarasota	2
272170530	80430	313,151	151,378	313,151	151,378	SC	Charleston	1
270958225	35548	113,962,939	96,568,806	113,962,939	96,568,806	NC	Onslow	1
270979006	36317	193,282	145,049	193,282	145,049	FL	Broward	1
272333255	86462	803,034,715	673,293,123	644,752,593	571,835,173	SC	Charleston	4
272523870	93500	137,477,942	124,784,948	137,477,942	124,784,948	NC	Dare	1
270508015	18841	26,016,526	20,851,617	25,351,269	20,669,110	SC	Charleston	1
270722591	26781	39,808,364	32,722,039	39,808,364	32,722,039	NC	Brunswick	1
271226842	45499	141,479,624	114,845,210	137,835,314	113,424,393	SC	Charleston	2
272578807	95521	304,371,733	257,772,165	304,371,733	257,772,165	NC	Carteret	3
270256327	9503	810,710	518,416	701,520	470,774	TX	Jefferson	4
271697386	62914	16,977,334	14,022,287	16,977,334	14,022,287	NC	Carteret	1
270144717	5359	130,974,960	119,915,379	130,974,960	119,915,379	FL	Monroe	1
271062072	39409	304,385,493	260,861,289	304,385,493	260,861,289	NC	New Hanover	2
272454981	90942	35,673,807	31,919,748	35,673,807	31,919,748	NC	Hyde	1
272531780	93793	454,745,315	388,190,592	442,920,161	380,516,728	NC	Brunswick	2
270332454	12332	74,500,743	54,749,418	63,109,375	49,734,591	FL	Lee	2
270963640	35747	4,929,288	3,774,769	4,929,288	3,774,769	NC	Carteret	1
271094354	40604	35,684	13,030	32,024	10,052	FL	Palm Beach	3
272157388	79934	35,198,991	23,399,632	25,526,222	21,050,147	FL	Pasco	4
270373989	13861	434,445,934	379,518,528	429,465,042	376,152,117	NC	Brunswick	2
272063322	76463	480,386,318	399,990,489	426,552,067	368,027,411	FL	Monroe	3
272313452	85732	206,162,578	189,580,894	206,162,578	189,580,894	NC	Dare	3
272330117	86345	38,451,598	31,788,235	34,727,054	29,725,909	NC	Hyde	3
272467651	91418	84,510,549	67,914,995	84,510,549	67,914,996	NC	Carteret	1
270229601	8506	121,932,199	104,291,318	121,932,199	104,291,318	NC	Carteret	2
271132711	42013	120,567,553	106,096,740	117,473,472	104,257,330	NC	Hyde	1
271577848	58487	7,714,689	5,624,461	7,714,689	5,624,461	LA	Lafourche	3
271784435	66152	10,461,474	8,166,395	10,461,474	8,166,395	NC	Carteret	1
270414070	15359	85,507,418	68,465,561	85,507,418	68,465,564	NC	Carteret	1
271324128	49108	8,602,692	7,657,476	8,602,692	7,657,476	NC	Dare	2
272272263	84187	53,964,688	47,257,506	53,964,688	47,257,506	NC	Carteret	2

EventID	Year	GU_Loss_wDS	GR_Loss_wDS	GU_Loss_xDS	GR_Loss_xDS	LandfallState	LandfallCounty	SS_Intensity
271181481	43819	221,342	107,556	221,342	107,556	FL	Okaloosa	2
272298701	85184	41,647,645	35,636,304	41,647,645	35,636,304	SC	Charleston	1
270626743	23243	1,425,477,058	1,309,905,029	1,247,186,966	1,196,360,181	NC	Dare	4
271310487	48595	45,006	11,601	45,006	11,601	FL	Volusia	1
271605701	59517	4,396,782	3,838,671	4,396,782	3,838,671	NC	Dare	1
272690780	99676	187,111,080	158,065,769	187,111,080	158,065,769	NC	New Hanover	2
270392519	14553	149,678,316	133,443,594	149,678,316	133,443,595	NC	Hyde	2
272145805	79511	148,654	67,767	106,230	38,341	FL	Broward	3
270791417	29351	127,018,784	97,664,120	114,293,189	91,881,511	GA	Chatham	3
270988461	36669	13,347,707	10,272,375	13,347,707	10,272,375	NC	Onslow	1
271075526	39901	625,854,810	539,990,726	514,705,955	461,291,511	SC	Charleston	4
271205267	44693	649,271,499	572,669,482	549,899,382	500,164,960	FL	Monroe	3
272188954	81124	71,556,142	56,558,981	65,381,295	53,584,809	FL	Hernando	3
272624111	97205	1,050,714,504	850,270,858	784,926,264	733,978,447	FL	Palm Beach	5
270383267	14207	228,722,541	188,637,592	193,516,188	168,447,119	FL	Monroe	4
271377201	51061	227,222,282	189,391,737	218,057,059	183,338,966	NC	Carteret	3
271980921	73410	16,152,080	12,675,109	16,152,080	12,675,109	SC	Charleston	2
272013997	74635	852,192,588	731,473,461	762,873,491	673,108,300	SC	Horry	3
272203549	81652	21,836,048	16,835,733	20,259,460	16,363,772	SC	Charleston	1
270170209	6292	32,547	25,911	32,547	25,911	NC	Hyde	1
270410017	15204	64,512,665	58,283,367	64,512,665	58,283,367	NC	Hyde	1
270910834	33776	583,779,620	517,854,479	568,565,118	506,778,279	NC	Brunswick	2
271200381	44521	7,747,825	5,194,985	6,342,186	4,835,513	AL	Mobile	4
271391212	51579	548,432,193	455,960,617	499,921,346	425,500,116	NC	Onslow	2
271442308	53473	45,635,509	39,491,928	45,635,509	39,491,928	NC	Hyde	1
272089511	77428	36,136,341	25,267,466	29,107,477	23,785,300	FL	Miami-Dade	4
270413207	15326	73,774,829	66,904,044	73,774,829	66,904,044	NC	Hyde	1
272511027	93012	317,140,959	290,011,937	317,140,959	290,011,937	FL	Martin	4
271088846	40396	43,151	25,854	42,666	25,480	FL	Monroe	3
270345185	12806	4,532,296,435	3,914,088,099	3,564,980,904	3,358,696,424	NC	Brunswick	4
271370079	50799	19,943,614	15,602,637	19,943,614	15,602,637	NC	Pender	1
271407393	52172	9,900,827	7,842,409	9,900,827	7,842,409	FL	Bay	2
272433080	90135	116,587,807	97,532,469	116,587,807	97,532,469	NC	Carteret	1
270249999	9270	283,490,459	237,944,347	264,633,925	225,890,723	NC	New Hanover	1
270591431	21927	905,957	514,006	799,580	445,523	FL	Collier	2
270964214	35769	72,783,635	61,149,356	72,783,635	61,149,356	NC	Dare	1
271973752	73149	75,587,475	59,563,529	71,972,529	57,880,145	GA	Glynn	3
272242298	83086	171,741,857	141,027,327	159,175,157	134,635,873	FL	Monroe	3
270386831	14339	469,579,282	396,090,527	438,756,337	376,912,425	SC	Horry	3
271432771	53119	30,671,155	28,021,689	30,671,155	28,021,689	NC	Dare	1
271650175	61164	62,450,530	49,474,907	59,969,119	48,699,457	FL	Nassau	3
272151187	79708	500,953,083	455,579,119	500,953,083	455,579,119	NC	New Hanover	2
272326893	86225	1,165,048	587,421	1,119,106	557,489	AL	Mobile	4
272659045	98508	249,724,545	208,031,549	215,219,519	186,907,090	NC	Carteret	2
270486750	18048	38,865,268	30,286,226	38,865,268	30,286,226	NC	Onslow	1
270666652	24712	8,695,494	5,830,446	7,292,248	5,412,288	FL	Escambia	4
271725893	63978	109,446,298	103,936,431	109,446,298	103,936,431	NC	Dare	4
272106838	78057	18,735,319	14,739,054	18,735,319	14,739,054	SC	Charleston	1
272613493	96812	6,200,327	4,541,672	5,044,024	4,383,933	FL	Miami-Dade	2
270489570	18153	104,374,424	85,441,044	93,170,668	79,613,057	FL	Indian River	3
271474374	54668	24,016,964	21,483,187	24,016,964	21,483,187	NC	Hyde	1
271684561	62437	2,723,706	2,030,647	2,414,056	1,938,727	FL	Taylor	2
272633344	97554	66,401,443	51,137,341	62,660,115	49,860,653	SC	Beaufort	3
270175198	6478	79,712,628	72,398,507	79,712,628	72,398,507	FL	Palm Beach	1
270313292	11622	20,404	10,611	18,265	9,274	FL	Collier	3
272416594	89534	13,949,893	10,812,229	13,949,893	10,812,230	NC	Carteret	1
272678784	99233	4,910,244	3,946,494	4,910,244	3,946,494	NC	Carteret	1
270154236	5714	28,749,304	23,606,707	28,749,304	23,606,707	SC	Charleston	1
271351100	50099	80,016,152	59,039,997	65,462,802	54,126,244	NC	Brunswick	1
272208200	81820	123,524	47,834	122,125	46,991	FL	St. Lucie	3
272246903	83256	3,333,475	2,881,006	3,333,475	2,881,006	NC	Dare	1
272362180	87525	301,880,429	272,964,715	298,386,153	270,432,743	SC	Horry	2
272384414	88342	17,492,646	14,111,863	17,492,646	14,111,863	NC	Onslow	1
272565947	95050	55,127	28,147	45,647	23,577	FL	Lee	3
271888219	69966	4,091,775,904	3,578,605,296	3,224,793,034	3,032,171,580	FL	Collier	4
272001740	74179	8,829,357	7,798,551	8,829,357	7,798,551	NC	Dare	1
270014745	552	108,951,172	95,253,599	108,951,172	95,253,599	NC	Dare	1
271788909	66322	247,054,725	194,688,992	222,228,045	181,477,040	SC	Charleston	3
270013774	515	6,038,360	4,959,881	5,970,435	4,942,325	FL	Collier	2
271722380	63856	24,579,850	20,713,679	24,579,850	20,713,679	NC	Carteret	1
271803330	66854	86,869,194	72,117,539	82,692,486	69,573,314	SC	Horry	1

EventID	Year	GU_Loss_wDS	GR_Loss_wDS	GU_Loss_xDS	GR_Loss_xDS	LandfallState	LandfallCounty	SS_Intensity
270157041	5813	12,268,118	9,167,186	12,268,118	9,167,186	GA	Chatham	1
271025953	38059	888,345,785	830,560,934	845,111,499	797,186,257	NC	Hyde	3
271155476	42863	53,173,847	43,639,804	53,173,847	43,639,805	GA	Chatham	2
272159906	80027	307,581,217	254,661,568	249,127,836	218,604,484	FL	Monroe	4
272452671	90859	158,072,591	136,624,711	158,072,591	136,624,713	FL	Collier	1
270221882	8222	216,017	132,252	207,510	126,884	FL	Taylor	1
270704574	26106	3,111,821	2,697,235	3,111,821	2,697,235	NC	Dare	1
271929432	71512	46,536,332	40,516,765	46,536,332	40,516,765	NC	Dare	2
272380183	88187	2,625,706	1,957,197	2,479,225	1,907,579	FL	Volusia	3
272534281	93885	324,498,346	272,799,354	300,585,275	257,793,815	SC	Horry	3
272565764	95044	20,855,077	16,591,924	20,855,077	16,591,924	NC	Carteret	1
270640793	23764	109,650	49,165	108,409	48,449	FL	Miami-Dade	2
271428225	52951	2,683,862	1,994,252	2,265,219	1,939,451	NY	Queens	2
272124283	78711	126,458,753	95,826,736	111,451,333	89,981,033	SC	Charleston	3
270638733	23685	4,817,127	3,484,967	4,817,127	3,484,967	LA	Jefferson	1
271648600	61103	10,261	3,376	10,261	3,376	GA	Chatham	3
270513216	19032	71,989,142	64,148,507	71,989,142	64,148,507	NC	Dare	4
270836991	31036	253,797,915	217,354,837	239,417,145	208,534,390	FL	Collier	2
270999764	37094	4,214,556,210	3,696,413,978	3,441,950,284	3,217,590,620	NC	Brunswick	4
271195664	44347	178,029,707	154,408,413	178,029,707	154,408,413	FL	Brevard	2
271275829	47309	107,680	60,424	107,680	60,424	GA	Chatham	1
272522526	93448	2,494,605,078	2,223,184,887	2,095,805,410	1,933,145,892	NC	Brunswick	4
270273387	10125	61,313,415	55,282,260	60,620,862	54,937,465	NC	Dare	1
271885238	69862	29,254,117	25,974,526	29,254,117	25,974,526	NC	Dare	2
270111444	4140	13,337,406	9,821,293	12,475,344	9,391,787	NC	Carteret	1
271397723	51818	261,685,855	228,611,237	261,685,855	228,611,237	NC	Carteret	2
272015727	74697	13,466,158	10,362,243	13,466,158	10,362,243	SC	Beaufort	2
270762730	28270	225,225,990	189,176,828	225,225,990	189,176,829	NC	New Hanover	2
271048769	38915	5,128,642	3,733,596	5,128,642	3,733,596	FL	Indian River	2
272446923	90647	460,748	280,145	381,641	242,905	FL	Monroe	2
271375442	51001	4,377,010	2,961,804	4,168,913	2,844,197	FL	Okaloosa	1
270246980	9154	514,192,414	418,067,026	414,267,339	358,399,917	SC	Charleston	4
271386273	51401	45,970,135	38,245,636	45,970,135	38,245,636	SC	Horry	1
271673869	62042	120,073,135	107,480,081	109,050,567	100,477,825	NC	Dare	1
271685671	62479	154,499,739	127,683,136	129,914,486	112,617,508	FL	Palm Beach	3
272577622	95475	59,218,684	54,185,915	59,218,684	54,185,915	NC	Dare	2
271370167	50802	370,380	235,728	295,283	204,570	AL	Mobile	4
271379444	51146	182,343,503	141,186,083	164,112,688	133,667,996	SC	Charleston	3
271859699	68930	1,198,377	729,986	1,198,377	729,987	FL	Wakulla	1
272041784	75666	149,117,747	124,807,694	149,117,747	124,807,694	NC	Brunswick	1
270899463	33357	43,361	30,188	39,669	28,391	FL	Walton	3
272160486	80048	408,956	227,127	408,956	227,127	LA	Cameron	3
270093163	3463	49,143,425	39,049,934	49,143,425	39,049,935	NC	Carteret	1
270154633	5729	6,884,647	5,359,513	6,884,647	5,359,513	NC	Carteret	1
270220053	8152	16,188,616	13,587,905	16,188,616	13,587,905	SC	Charleston	1
270246659	9142	28,370,360	20,535,995	23,627,637	18,747,634	NC	Onslow	1
271946212	72120	69,138,444	58,278,917	69,138,444	58,278,917	NC	Brunswick	1
272236942	82883	167,384,974	156,061,552	167,384,974	156,061,552	NC	Dare	2
272568996	95165	50,380,133	46,387,925	50,380,133	46,387,925	NC	Dare	3
270671576	24895	1,010,670	743,393	962,818	721,157	FL	Levy	3
271302046	48280	25,584,077	22,763,736	25,584,077	22,763,736	NC	Hyde	1
271753830	65021	9,056,904	7,328,748	9,056,904	7,328,748	NC	Carteret	1
270616840	22873	11,754,465	9,230,323	11,191,834	8,966,270	NC	Carteret	3
270653726	24238	41,957,868	34,113,875	41,957,868	34,113,875	FL	Collier	1
270856165	31751	1,419,302	987,706	1,306,779	932,453	FL	Franklin	2
271805591	66938	22,609,479	20,496,291	22,353,919	20,371,891	DE	Sussex	2
271847470	68479	44,491,882	34,634,699	44,491,882	34,634,699	SC	Charleston	1
270425792	15789	400,110,355	375,888,369	380,815,197	360,394,720	NC	Carteret	3
270499443	18524	39,954	30,648	39,954	30,648	FL	Palm Beach	2
270527187	19546	20,533,911	18,196,976	20,533,911	18,196,976	NC	Hyde	1
270603428	22369	432,373,178	386,714,156	432,373,178	386,714,156	NC	Brunswick	2
270882832	32735	104,553,915	97,830,146	104,553,915	97,830,146	ME	Washington	3
271408218	52202	1,968,370	1,293,786	1,968,370	1,293,787	FL	Palm Beach	2
270084825	3154	20,506,808	15,102,718	18,243,078	14,338,076	FL	St. Johns	4
270119198	4428	13,064,528	10,146,607	13,064,528	10,146,607	NC	Onslow	1
271233083	45730	481,155,199	453,643,362	481,155,199	453,643,362	NC	Hyde	3
270994068	36879	51,259,263	42,978,525	51,259,263	42,978,525	SC	Georgetown	2
272500525	92628	234,046,050	185,496,864	215,117,563	175,470,668	NC	Carteret	2
270253810	9411	10,998,104	9,641,850	10,998,104	9,641,850	NC	Dare	2
270377449	13985	1,351,917	782,683	1,264,687	729,451	SC	Charleston	1
271570656	58220	3,940,006	2,806,610	3,449,753	2,610,467	NC	Carteret	1

EventID	Year	GU_Loss_wDS	GR_Loss_wDS	GU_Loss_xDS	GR_Loss_xDS	LandfallState	LandfallCounty	SS_Intensity
272044064	75750	150,372,840	126,287,114	148,661,874	125,341,709	SC	Horry	1
272146600	79542	49,289,874	39,477,564	48,731,435	39,310,663	SC	Charleston	2
272463316	91256	3,305,042	2,452,636	3,066,394	2,371,360	FL	Indian River	3
272518362	93291	89,976,426	77,297,479	89,976,426	77,297,479	FL	Indian River	1
270180094	6661	437,400	287,764	437,400	287,764	FL	St. Lucie	1
270912689	33840	215,730,989	184,202,272	215,730,989	184,202,272	NC	Pender	1
272267724	84014	110,415,142	91,367,474	110,415,142	91,367,474	SC	Horry	1
271102743	40917	72,324,354	60,404,967	72,324,354	60,404,967	NC	Brunswick	1
271809874	67098	253,037,119	222,948,805	181,783,383	171,194,935	NY	Nassau	4
272188033	81087	6,997,254	4,839,796	5,263,092	4,616,401	NY	Suffolk	3
271332752	49424	8,477	1,575	8,477	1,575	FL	Gulf	1
270251882	9339	55,441,325	37,198,374	44,701,677	34,420,064	FL	St. Johns	3
271220380	45260	102,287,755	83,838,305	92,666,830	77,920,037	FL	Monroe	3
271321499	49007	248,479,498	225,905,715	236,518,682	216,960,036	NC	Hyde	3
271629028	60373	408,590,511	390,727,968	408,590,511	390,727,968	NC	Hyde	3
272058812	76295	39	0	33	0	MS	Harrison	4
272663563	98675	157,840,275	146,557,842	156,047,547	145,251,832	NC	Hyde	2
270632438	23455	143,769	90,194	134,557	81,922	FL	Collier	2
271736687	64376	44,520,225	38,745,318	44,520,225	38,745,318	NC	Dare	1
271912470	70888	937,900	617,056	727,756	570,387	FL	Miami-Dade	4
272606392	96543	5,561,133	3,616,237	4,225,861	3,344,001	FL	Taylor	1
271322936	49062	16,395	5,495	16,395	5,495	SC	Beaufort	1
272038701	75548	43,880,911	35,231,617	43,880,911	35,231,617	NC	Carteret	1
270381071	14121	136,715,274	111,860,926	126,751,220	107,188,667	FL	Collier	3
270987497	36632	22,276,831	18,952,290	20,506,900	18,392,087	MA	Dukes	3
272251400	83425	151,258,215	127,250,357	151,258,215	127,250,358	SC	Horry	1
272327768	86258	17,363,306	13,377,732	17,363,306	13,377,732	SC	Charleston	1
270014505	543	16,395,227	14,532,137	16,210,771	14,479,840	FL	Miami-Dade	1
271830326	67850	12,754,723	10,387,461	12,754,723	10,387,461	NC	Brunswick	1
270069206	2567	321,151,917	256,767,394	281,558,541	234,695,773	NC	New Hanover	2
272556632	94707	287,777	135,050	287,777	135,050	FL	Franklin	2
272229001	82590	47,478,949	39,024,638	47,478,949	39,024,638	SC	Georgetown	1
270939035	34828	76,328,196	59,387,623	66,776,117	55,564,566	FL	Collier	1
271261279	46776	39,224,709	26,137,600	28,957,148	23,491,523	FL	Levy	3
271958543	72585	111,403	50,682	111,403	50,682	TX	Jefferson	1
271246488	46222	30,154,719	26,697,658	30,154,719	26,697,658	NC	Hyde	1
271277109	47358	125,348	77,660	90,185	47,622	TX	Brazoria	5
271602183	59389	22,574,533	17,169,820	20,188,468	16,519,744	FL	Broward	3
270233723	8664	50,193,476	41,329,904	50,193,476	41,329,904	NC	Carteret	1
271254929	46537	146,214,118	137,121,493	146,214,118	137,121,493	NC	Dare	3
271791535	66416	334,023,936	295,040,595	334,023,936	295,040,595	SC	Horry	3
272040084	75603	21,319,118	16,341,790	19,485,883	15,799,390	SC	Charleston	1
270115518	4288	11,927,557	8,887,833	11,064,434	8,559,582	NC	New Hanover	1
271921586	71221	1,447,490,282	1,253,446,114	1,208,719,013	1,098,263,189	SC	Horry	4
272035574	75436	39,236,803	32,139,763	39,236,803	32,139,763	NC	New Hanover	1
270247378	9170	83,545,620	70,548,719	83,545,620	70,548,719	SC	Horry	1
270512379	19002	103,850,776	88,597,378	101,183,613	87,107,030	NC	Carteret	2
270803490	29791	8,431,118	7,379,650	8,431,118	7,379,650	NC	Dare	1
271060339	39343	9,541,498	8,042,679	8,930,527	7,939,233	NY	Suffolk	2
271255105	46543	27,066,424	24,220,407	27,066,424	24,220,407	NC	Dare	1
271317604	48860	570,683,809	514,282,456	547,575,311	496,777,552	SC	Horry	2
271700179	63015	4,657,224	3,087,436	4,356,880	2,954,412	SC	Charleston	2
272130287	78937	10,160,712	8,785,165	10,160,712	8,785,165	NC	Dare	1
272561032	94868	643,915	546,773	643,915	546,773	NC	Dare	1
271357999	50358	57,562,066	45,447,732	55,277,395	44,580,644	SC	Charleston	3
271462207	54209	21,040,572	16,745,332	19,865,537	16,369,591	FL	Pasco	1
271587942	58868	4,531,402	3,988,196	4,531,402	3,988,196	NC	Dare	1
272437370	90293	504,866,468	449,526,943	504,866,468	449,526,943	NC	New Hanover	2
270180163	6664	423,174,968	377,651,927	398,742,542	361,124,158	NC	Carteret	4
270352571	13078	34,430,166	27,622,832	34,430,166	27,622,832	NC	Brunswick	1
270081234	3018	20,288,018	15,438,797	19,319,143	15,051,793	GA	Chatham	3
270134830	5001	345,758,942	311,403,770	325,949,059	296,531,546	SC	Georgetown	2
270329409	12224	289,958,789	275,773,600	289,958,789	275,773,600	NC	Dare	3
271912948	70906	571,647,258	492,971,147	543,436,084	474,122,047	NC	Pender	2
271687849	62560	26,623,616	19,460,089	23,592,906	18,521,227	FL	Miami-Dade	1
271734414	64292	79,594,416	62,429,745	67,090,896	56,773,923	FL	Miami-Dade	2
271183647	43900	103,869,745	87,169,307	94,344,579	82,388,396	ME	York	3
271317131	48842	418,589,738	374,066,068	418,589,738	374,066,068	SC	Horry	2
271433753	53155	8,771,649	7,022,085	8,771,649	7,022,085	NC	Carteret	1
272363886	87587	340,447,061	284,433,747	323,769,050	273,700,165	NC	Carteret	2
272496115	92462	610,797	510,198	610,797	510,198	NC	Dare	1

EventID	Year	GU_Loss_wDS	GR_Loss_wDS	GU_Loss_xDS	GR_Loss_xDS	LandfallState	LandfallCounty	SS_Intensity
271348442	50000	44,303,607	34,808,649	44,303,607	34,808,650	SC	Charleston	2
271933330	71655	21,270	9,983	15,250	6,066	FL	Broward	1
270949513	35224	5,757,005	4,159,455	5,482,528	4,067,103	FL	Brevard	3
271070588	39718	3,866,330	2,757,826	3,866,330	2,757,826	SC	Charleston	1
271186283	43995	4,679,238	3,172,650	3,493,402	3,028,277	NY	Suffolk	3
271437143	53280	31,095,720	19,151,839	22,233,735	17,763,208	FL	Monroe	5
271610423	59689	1,141,130	731,187	860,022	653,455	FL	Monroe	2
270123866	4603	13,140,777	11,150,553	13,140,777	11,150,553	NC	Dare	3
270870208	32262	388,259,106	327,916,944	337,471,574	295,586,413	FL	Collier	4
272017147	74751	96,455,577	88,826,731	96,455,577	88,826,731	NC	Carteret	3
272080787	77104	8,879,576	7,091,676	8,879,576	7,091,676	SC	Charleston	1
270781336	28982	137,274,866	121,503,867	137,274,866	121,503,867	NC	Hyde	1
271769143	65592	5,445,014	3,185,405	4,055,669	2,648,683	FL	Broward	4
272046794	75847	1,575,742	1,166,864	1,575,742	1,166,865	AL	Baldwin	2
272197043	81419	143,296	89,433	143,296	89,433	FL	Franklin	1
270178784	6613	2,894,393	2,488,665	2,894,393	2,488,665	NC	Dare	1
270732966	27168	2,918,388,382	2,516,552,360	2,383,480,423	2,234,079,227	NC	Brunswick	4
270998063	37030	255,415,102	222,475,928	255,415,102	222,475,930	NC	Pender	1
271066479	39570	107,243,813	89,581,901	107,243,813	89,581,901	NC	Pender	1
270853121	31637	12,143,936	9,951,395	12,143,936	9,951,395	NC	New Hanover	1
271409264	52241	7,144,312	5,587,485	6,806,220	5,489,010	FL	Palm Beach	1
272471700	91567	1,620,344,005	1,424,186,567	1,418,715,936	1,295,208,578	NC	Carteret	4
270090154	3353	2,432,867	1,982,999	2,432,867	1,982,999	NC	Hyde	2
272184457	80955	111,547,381	92,477,444	111,547,381	92,477,444	NC	Brunswick	1
272403921	89068	38,058,929	34,441,935	38,058,929	34,441,935	NC	Dare	1
270393028	14571	298,311,155	253,981,103	218,113,571	197,750,518	FL	Miami-Dade	1
270710364	26323	161,173,049	134,913,931	152,059,637	129,562,682	FL	Miami-Dade	1
271333886	49466	244,139	143,414	244,139	143,414	FL	Franklin	1
271765182	65445	143,235,104	133,343,886	143,235,104	133,343,886	NC	Dare	1
271845027	68390	2,525,156	1,995,945	2,525,156	1,995,945	SC	Beaufort	1
270116646	4331	28,161,616	22,006,055	28,161,616	22,006,055	NC	Carteret	1
270440351	16332	88,458,555	75,078,273	73,747,398	67,505,261	RI	Washington	3
272427856	89945	376,529,343	330,774,420	376,529,343	330,774,421	NC	Brunswick	2
270841037	31191	2,598,532	1,611,375	2,034,077	1,417,424	FL	Collier	3
270549159	20349	329,760,560	276,391,738	300,842,068	258,755,001	SC	Charleston	3
270185455	6864	65,622,927	59,679,272	65,622,927	59,679,272	NC	Hyde	1
270447968	16619	292,678,814	228,545,642	260,108,175	213,147,378	SC	Georgetown	3
271167905	43321	74,029	41,744	74,029	41,744	FL	Monroe	2
271227479	45523	2,571,274	1,847,660	2,571,274	1,847,660	SC	Charleston	1
271795099	66548	279,764,120	265,146,608	279,764,120	265,146,608	NC	Dare	2
271930654	71557	37,509,048	33,612,137	37,509,048	33,612,137	NC	Hyde	1
272066377	76577	1,694,670,108	1,479,458,269	1,444,373,777	1,301,066,263	NC	Carteret	3
272100223	77817	3,115,873	2,690,765	3,115,873	2,690,765	NC	Dare	1
270081934	3046	411,865	284,428	362,072	263,767	GA	Camden	3
270229185	8491	4,381,831	3,857,444	4,381,831	3,857,444	NC	Dare	1
271573823	58337	90,667,832	79,415,968	90,667,832	79,415,968	FL	Palm Beach	1
271682988	62381	39,707,903	31,440,792	39,707,903	31,440,793	NC	New Hanover	1
272469152	91475	69,717,921	63,486,410	69,717,921	63,486,410	NC	Dare	1
271193631	44272	6,478,693	4,822,344	6,478,693	4,822,344	NC	Carteret	1
271948794	72216	681,045,721	548,627,568	594,473,584	500,086,388	SC	Charleston	3
272424140	89807	19,825,409	15,867,264	19,825,409	15,867,264	NC	New Hanover	1
272598705	96252	321,119	177,064	321,119	177,064	AL	Baldwin	2
270876721	32506	236,191,791	198,833,318	236,191,791	198,833,320	NC	New Hanover	2
271042184	38673	151,112,553	136,571,060	133,814,231	124,895,183	NY	Suffolk	3
271494197	55407	341,650	264,524	341,650	264,524	VA	Northampton	1
271693365	62764	20,217,295	15,823,589	20,217,295	15,823,589	SC	Charleston	2
272622865	97160	138,378,982	116,587,368	138,378,982	116,587,368	NC	Pender	1
270013553	506	8,147	1,940	8,147	1,940	FL	Walton	2
270729508	27038	1,128,653	913,728	1,075,331	902,116	FL	St. Johns	3
270734010	27213	971,741,864	815,620,713	818,763,977	714,487,684	SC	Charleston	3
271623810	60182	732,123,502	653,013,077	689,663,824	623,030,417	NC	Carteret	4
271788764	66316	33,961,808	27,255,279	31,245,915	26,153,701	NJ	Cape May	2
271855155	68759	3,770,421	3,137,257	3,591,852	3,106,296	NY	Queens	1
272247060	83262	20,727,745	16,158,189	20,727,745	16,158,189	SC	Charleston	1
270209103	7749	295,032	198,418	256,303	180,238	SC	Charleston	1
270579943	21507	472,387,930	406,773,546	453,381,970	393,941,828	SC	Horry	2
270894249	33156	11,508,458	7,774,640	9,210,316	7,225,232	AL	Mobile	4
271615039	59860	15,916,431	11,960,799	14,467,139	11,511,594	FL	Lee	3
270149923	5555	210,927,344	177,292,432	210,927,344	177,292,432	NC	Brunswick	2
270629517	23349	64,791,661	53,126,245	64,791,661	53,126,246	SC	Georgetown	2
270910677	33770	285,552,749	256,588,371	274,023,320	248,015,684	SC	Georgetown	2

EventID	Year	GU_Loss_wDS	GR_Loss_wDS	GU_Loss_xDS	GR_Loss_xDS	LandfallState	LandfallCounty	SS_Intensity
270984996	36539	7,031,016	4,212,422	5,100,956	3,725,683	LA	Terrebonne	4
271073031	39807	39,085,106	31,280,405	39,085,106	31,280,405	NC	Carteret	1
271105987	41036	91,448,313	76,992,906	91,448,313	76,992,906	FL	Monroe	1
272461983	91209	894,732	588,337	765,373	544,255	TX	Cameron	5
272164299	80194	37,788,831	31,497,261	37,788,831	31,497,261	NC	Brunswick	1
272562499	94922	49,189,819	41,859,792	49,189,819	41,859,792	SC	Horry	1
270361693	13413	449,839	294,802	432,111	284,091	FL	Monroe	2
272186857	81046	44,032,405	39,747,955	44,032,405	39,747,956	NC	Hyde	1
270150496	5576	108,409,316	77,212,112	91,973,910	71,792,719	FL	Collier	2
270159508	5902	36,560,115	29,543,191	36,560,115	29,543,191	FL	Flagler	2
270591350	21924	164,388,257	149,775,009	151,204,794	140,476,889	NC	Hyde	3
272275889	84327	1,235,868	917,738	1,235,868	917,738	NC	Carteret	1
270935371	34693	307,644	198,656	307,644	198,656	SC	Charleston	1
270019646	735	94,494,082	67,748,294	76,727,679	61,521,277	LA	St. Bernard	4
270703535	26067	18,212,220	12,985,479	15,105,021	12,188,426	FL	Sarasota	1
271423919	52794	182,727,675	148,859,478	180,644,285	147,834,692	SC	Georgetown	2
271901809	70487	110,323,987	86,968,368	105,946,375	85,424,986	SC	Georgetown	3
271968527	72958	90,226	51,255	64,698	43,004	FL	Monroe	4
272344279	86873	28,630,169	23,319,484	28,630,169	23,319,485	SC	Charleston	1
271401610	51956	2,450,698	2,093,083	2,450,698	2,093,083	NC	Dare	1
271926996	71423	878,268	753,869	878,268	753,869	FL	Miami-Dade	2
270211301	7828	44,020	29,757	40,036	27,798	FL	Franklin	4
270310703	11526	262,741,382	250,583,253	262,741,382	250,583,253	NC	Dare	1
270636266	23596	43,667,825	36,753,825	43,174,673	36,541,889	FL	Collier	3
271685267	62464	5,764,738	3,522,173	4,333,252	3,100,955	LA	Lafourche	4
271702761	63111	5,005,525,502	4,217,114,305	3,956,117,495	3,756,909,625	NC	New Hanover	4
271735056	64316	2,262,535	1,498,393	2,045,487	1,414,464	FL	St. Johns	3
272010988	74525	242,903	127,656	242,903	127,656	GA	McIntosh	1
270549556	20364	20,942,890	17,006,701	20,942,890	17,006,701	FL	Indian River	1
271274820	47269	115,887,525	84,814,243	95,582,273	76,603,324	NC	Carteret	1
270362026	13425	1,184,560	609,714	1,184,560	609,714	LA	Cameron	3
270633175	23482	1,214,351	807,407	1,031,247	733,589	FL	Escambia	4
271798102	66659	19,519,001	17,200,136	19,519,001	17,200,136	FL	Volusia	1
271279721	47453	182,499,019	163,435,808	182,499,019	163,435,808	NC	Carteret	2
271849731	68563	699,518,927	584,954,596	633,603,161	543,022,022	NC	Onslow	3
272445731	90601	238,099,956	224,437,387	238,099,956	224,437,387	NC	Dare	3
270143315	5309	1,034,549	689,871	1,034,549	689,871	FL	Bay	2
270575433	21339	2,012,037,425	1,766,870,069	1,681,587,641	1,541,236,304	NC	New Hanover	4
272198288	81463	2,611,355,186	2,280,944,018	2,130,031,661	1,966,972,622	NC	New Hanover	4
270847090	31416	12,760,316	10,040,189	12,760,316	10,040,189	NC	Carteret	1
271464935	54312	108,623,854	79,257,259	93,171,464	75,503,400	FL	Franklin	4
271805825	66948	498,662,356	446,006,127	498,662,356	446,006,129	NC	Brunswick	1
270415158	15397	11,432,337	10,173,149	11,432,337	10,173,149	NC	Dare	2
270923128	34231	25,072	8,688	21,071	6,161	FL	Miami-Dade	3
271210806	44901	19,117,519	16,094,256	19,117,519	16,094,256	FL	Monroe	1
271394164	51686	49,427,593	39,399,002	49,427,593	39,399,003	SC	Charleston	1
271398792	51856	218,573,459	157,540,354	170,891,769	141,016,010	FL	Palm Beach	4
272015067	74674	105,494,984	95,946,775	101,307,987	93,226,713	NC	Dare	3
272196534	81401	25,419	15,266	25,419	15,266	FL	Brevard	1
270102636	3809	205,259	158,649	205,259	158,649	NJ	Monmouth	1
270432857	16049	1,756,855,035	1,637,833,388	1,624,134,143	1,548,268,678	NC	Carteret	4
271409585	52253	1,158,274,608	993,996,681	832,439,942	773,172,881	FL	Charlotte	3
271560059	57839	66,203,529	58,364,542	66,203,529	58,364,542	NC	Hyde	1
271929772	71524	12,364,919	8,789,243	10,429,569	8,452,429	SC	Charleston	1
272408730	89244	55,068,119	40,052,897	45,356,987	36,318,047	NC	Carteret	1
270350228	12992	34,893,230	27,444,922	32,651,928	26,732,145	FL	Monroe	2
271235274	45810	9,248,034	6,945,838	8,455,788	6,642,104	SC	Charleston	1
271249146	46321	128,108,121	107,156,711	128,108,121	107,156,711	NC	Onslow	1
271665319	61729	19,667,414	16,788,565	18,735,954	16,576,334	NC	Dare	1
272414521	89456	300,634	178,205	234,941	152,178	FL	Santa Rosa	3
272433238	90141	54,186,157	49,121,963	54,186,157	49,121,963	NC	Dare	1
270369873	13714	350,588,789	309,095,750	350,588,789	309,095,751	SC	Horry	2
271987929	73666	264,004	168,008	264,004	168,008	FL	Indian River	1
271250449	46369	4,714	728	4,660	704	RI	Newport	2
271501226	55668	177,140,489	167,131,484	177,140,489	167,131,484	NC	Dare	1
272519214	93325	114,436,316	103,889,432	114,436,316	103,889,432	NC	Carteret	2
270833049	30883	239,326,802	204,921,146	225,640,149	195,809,652	FL	Monroe	2
270897420	33278	2,611,510	2,296,214	2,611,510	2,296,214	NC	Hyde	1
271626813	60293	12,550,177	10,055,379	12,550,177	10,055,381	SC	Charleston	1
272575974	95417	890,786,480	834,510,663	867,279,997	816,098,525	NC	Carteret	4
272697578	99921	180,136,017	164,900,389	180,136,017	164,900,389	NC	Carteret	2

EventID	Year	GU_Loss_wDS	GR_Loss_wDS	GU_Loss_xDS	GR_Loss_xDS	LandfallState	LandfallCounty	SS_Intensity
270672722	24937	10,068,529	8,809,924	10,068,529	8,809,924	NC	Hyde	1
270822452	30486	14,342,456	11,510,370	14,181,161	11,466,373	FL	Collier	1
271582532	58666	866,268	510,449	866,268	510,449	GA	Glynn	1
272068195	76642	2,184,138,419	1,932,458,589	1,812,811,578	1,691,786,482	NC	Brunswick	4
270664279	24625	58,748,973	46,743,071	58,748,973	46,743,071	SC	Georgetown	1
271421191	52691	19,921	10,065	16,379	7,477	LA	Cameron	4
271411076	52310	2,943,999	2,239,146	2,943,999	2,239,146	NC	Carteret	1
271670280	61911	16,027,745	12,692,833	13,489,565	12,005,433	FL	Broward	1
272423785	89794	669,218,366	632,888,599	601,622,834	577,413,029	NC	Hyde	3
270992815	36831	327,596,421	280,272,966	301,133,424	263,326,097	NC	Brunswick	3
271181581	43822	436,697,327	378,946,774	425,281,291	371,275,905	SC	Georgetown	2
270970164	35984	560,243,081	513,936,321	560,243,081	513,936,321	NC	Dare	2
271907925	70716	4,595	676	4,595	676	NC	Dare	2
272324012	86118	1,657,866	1,237,785	1,538,466	1,198,204	FL	Bay	4
270239494	8874	29,366,644	23,049,403	27,239,202	22,095,336	SC	Horry	1
272155148	79852	1,022,955,969	965,184,009	981,421,892	932,040,499	NC	Hyde	2
271952759	72364	314,330,003	277,190,727	314,330,003	277,190,727	FL	Volusia	1
270295329	10951	6,650,479	5,478,766	6,335,387	5,379,877	FL	Sarasota	2
271312099	48655	2,361,223	1,901,898	2,334,679	1,894,606	SC	Beaufort	2
271785921	66206	253,746,392	231,609,789	253,746,392	231,609,789	NC	Dare	2
272317348	85875	25,029,113	22,712,840	25,029,113	22,712,840	NC	Dare	1
272645396	97993	72,134,903	62,635,815	71,317,386	62,200,353	NC	Hyde	2
271461440	54180	478,801,568	351,708,304	355,670,371	296,574,708	FL	Levy	5
272650062	98171	20,274,181	16,550,123	20,274,181	16,550,126	GA	Glynn	2
270648559	24042	36,247,230	32,614,381	36,247,230	32,614,381	NC	Dare	1
272378510	88122	1,449,221	909,083	1,160,868	784,877	FL	Santa Rosa	4
272546393	94333	44,232	27,374	39,876	25,235	LA	Plaquemines	3
271180656	43789	104,932,179	83,838,114	86,959,824	73,459,550	NC	Onslow	1
271302409	48294	5,428,523	4,272,980	5,428,523	4,272,980	NC	Carteret	1
271430654	53040	803,940,408	710,860,507	722,228,134	651,027,004	SC	Horry	2
271543302	57224	339,691,168	284,717,238	335,760,826	282,207,337	NC	Carteret	2
271946261	72122	2,457,272	1,629,090	2,213,346	1,493,140	SC	Charleston	1
271869229	69282	7,090,174	6,216,225	7,090,174	6,216,225	NC	Dare	4
272328237	86274	2,507,841	2,020,236	2,507,841	2,020,236	SC	Georgetown	1
270554606	20556	927,848,268	799,320,317	799,000,962	709,920,615	NC	Brunswick	3
270745923	27662	2,370,289	1,581,416	1,812,331	1,452,655	NY	Suffolk	3
271163129	43139	714,967	574,313	714,967	574,313	NC	Onslow	1
272090531	77464	7,572,501	5,712,332	7,572,501	5,712,332	FL	Collier	1
272130808	78958	156,434,381	121,534,991	145,031,492	116,783,020	SC	Charleston	3
272183591	80924	158,975,611	149,693,343	158,975,611	149,693,343	NC	Dare	3
270513804	19054	291,593	207,300	241,261	187,519	NY	Suffolk	3
270688950	25539	224,888,861	196,805,606	224,888,861	196,805,606	NC	Carteret	2
271918391	71108	9,002,132	6,891,948	8,772,140	6,810,141	LA	Plaquemines	3
270663279	24588	51,563,934	34,727,012	41,505,980	32,636,202	FL	Brevard	4
270930625	34515	2,511,607	2,027,435	2,371,549	1,992,198	NC	Hyde	1
272234313	82786	9,628,941	8,054,574	9,628,941	8,054,574	NC	Dare	1
272696454	99880	3,513,899,262	3,078,588,813	2,823,672,365	2,660,399,745	SC	Georgetown	4
270237396	8796	12,508,918	9,910,071	12,508,918	9,910,072	NC	Onslow	1
270382156	14164	158,237,255	134,048,885	131,980,131	117,257,430	FL	Collier	2
271024616	38007	4,770,741	3,617,144	4,717,027	3,598,022	FL	Dixie	4
271208121	44799	46,205,871	40,303,195	46,205,871	40,303,195	NC	Carteret	3
271472093	54580	166,376,635	148,411,198	166,376,635	148,411,198	NC	Dare	2
271937902	71817	61,712,273	39,484,633	46,396,189	36,464,691	FL	Miami-Dade	2
272086516	77315	37,731,654	33,386,316	34,718,550	31,813,926	NC	Dare	2
270459361	17039	223,926	107,799	177,628	78,474	FL	Palm Beach	1
270912181	33823	75,914,194	63,462,415	75,914,194	63,462,415	NC	Onslow	1
271075041	39883	34,580,010	26,984,986	34,580,010	26,984,987	SC	Georgetown	2
271090129	40445	22,699,173	20,359,845	22,699,173	20,359,845	NC	Dare	2
271616406	59911	282,852	192,854	238,028	158,757	FL	Citrus	2
270282694	10465	13,929,646	10,906,462	11,832,561	10,490,062	NY	Suffolk	2
271320870	48984	21,974,761	17,801,761	21,974,761	17,801,761	SC	Charleston	2
270259242	9614	7,114,634	5,673,203	7,114,634	5,673,203	SC	Charleston	1
270450684	16722	204,885,099	174,232,122	199,606,593	171,074,554	NC	Brunswick	2
270838703	31102	32,652,068	29,411,530	32,652,068	29,411,530	NC	Dare	1
271120349	41562	247,543,641	222,906,802	247,543,641	222,906,802	NC	Hyde	2
271737462	64406	7,584,334	6,060,135	7,584,334	6,060,135	FL	Levy	1
272003890	74258	605,086	445,701	605,086	445,701	NC	Dare	1
272086306	77308	38,864,378	31,836,990	33,888,370	30,350,190	NY	Suffolk	2
270097815	3630	3,418,612	2,738,633	3,418,612	2,738,633	FL	Broward	1
270327399	12148	29,641,636	24,968,937	29,641,636	24,968,937	NC	Carteret	1
271441678	53449	3,674,152	2,585,271	3,674,152	2,585,271	SC	Charleston	1

EventID	Year	GU_Loss_wDS	GR_Loss_wDS	GU_Loss_xDS	GR_Loss_xDS	LandfallState	LandfallCounty	SS_Intensity
271774413	65786	268,760	215,892	268,760	215,892	NC	Dare	1
270721953	26759	5,621,684	4,945,629	5,621,684	4,945,629	NC	Dare	1
271002254	37188	4,186,097	3,322,939	4,138,922	3,305,594	AL	Baldwin	2
271736362	64365	67,992,462	53,690,421	66,244,367	53,111,306	GA	Chatham	2
272021167	74903	9,434,149	7,915,257	9,434,149	7,915,257	NC	Dare	1
270441353	16369	27,929	11,733	26,122	10,308	FL	Palm Beach	1
270457949	16988	196,793,974	168,872,262	196,793,974	168,872,262	NC	Carteret	1
270465985	17285	23,305,949	18,123,472	23,305,949	18,123,473	SC	Beaufort	1
270795788	29513	97,879,688	89,938,846	97,879,688	89,938,846	NC	Carteret	2
271702478	63102	57,671,301	48,131,980	57,671,301	48,131,980	FL	Miami-Dade	1
270413494	15337	203,145	107,087	179,983	88,992	LA	Plaquemines	3
270201081	7453	76,621	25,662	76,621	25,662	MS	Harrison	2
270336648	12487	142,815,195	114,769,181	142,815,195	114,769,182	NC	Carteret	2
270530383	19658	812,096,159	778,107,155	779,323,710	751,272,215	NC	Dare	3
270971894	36046	8,310,604	7,370,731	8,310,604	7,370,731	NC	Dare	1
271535073	56918	33,885,190	29,643,774	33,020,756	29,335,197	NC	Dare	5
271621243	60087	31,470,879	24,960,800	31,470,879	24,960,800	NC	Onslow	1
271750881	64912	72,050	37,311	72,050	37,311	FL	Bay	2
272524810	93537	655,935	546,826	655,935	546,826	NC	Dare	1
270203258	7536	8,763,627	7,437,543	8,763,627	7,437,543	FL	Martin	1
270216160	8007	15,147,293	12,272,850	15,147,293	12,272,852	SC	Horry	1
270431222	15987	4,380,491	3,128,425	4,064,666	2,998,215	FL	Monroe	1
270636801	23617	1,025,199	647,366	1,025,199	647,366	FL	Indian River	1
270806548	29900	749,761	461,078	749,761	461,078	FL	Duval	1
271480172	54883	205,509,770	181,912,671	205,509,770	181,912,671	NC	Carteret	3
270267688	9916	1,198,291,056	1,077,954,492	1,108,929,711	1,010,490,379	NC	Brunswick	3
270736898	27320	47,468,041	39,389,528	47,468,041	39,389,528	FL	Monroe	1
270774065	28706	17,069,452	14,298,511	17,069,452	14,298,511	SC	Horry	1
270902932	33483	197,593,016	187,823,970	197,593,016	187,823,970	NC	Dare	4
271919220	71137	209,889,948	192,433,048	188,314,064	176,488,231	NC	Hyde	2
272103588	77938	10,687,977	9,380,427	10,687,977	9,380,427	NC	Dare	1
272268702	84051	2,255,898	1,768,242	2,255,898	1,768,242	FL	Bay	2
270174021	6433	3,142,072,413	2,758,784,430	2,547,559,825	2,375,849,979	NC	Pender	4
270369079	13684	30,326,595	23,555,217	28,366,479	22,713,656	NC	New Hanover	1
270602026	22319	13,515,395	10,690,308	13,362,794	10,631,516	NC	New Hanover	1
272699705	99998	428,356,538	365,261,111	403,819,201	348,755,332	NC	New Hanover	2
270194073	7193	184,072,026	161,621,797	184,072,026	161,621,797	NC	Brunswick	1
270346446	12852	3,671,624	2,867,497	3,269,265	2,787,774	NC	Hyde	1
270513407	19039	34,493,640	28,212,774	34,493,640	28,212,775	SC	Charleston	1
271193658	44273	298,800,234	258,763,652	298,800,234	258,763,652	NC	Onslow	1
271198166	44441	1,842,351,715	1,595,148,653	1,467,971,949	1,334,813,403	SC	Georgetown	3
272528320	93667	240,560,437	217,090,885	192,983,230	181,958,714	NY	Suffolk	4
270250862	9300	226,978,087	210,207,634	204,246,532	192,872,704	FL	Palm Beach	3
270351243	13031	732,720,930	610,213,882	656,425,112	562,706,391	NC	Carteret	3
270657557	24377	10,536,102	8,213,273	10,266,447	8,125,803	SC	Beaufort	2
270716800	26563	22,293,227	19,885,392	22,293,227	19,885,392	NC	Hyde	1
271927057	71425	270,879,689	198,132,324	199,839,883	166,260,553	FL	Hernando	2
270153609	5691	21,912,816	17,448,786	21,912,816	17,448,786	NC	Carteret	1
270982938	36463	54,962,160	48,676,778	54,962,160	48,676,778	NC	Hyde	1
271380606	51190	12,540,159	9,257,133	11,021,718	8,880,283	FL	Miami-Dade	3
270595686	22088	559,839,926	505,105,189	559,839,926	505,105,189	NC	Dare	2
270708239	26240	198,377,286	156,843,628	182,358,680	147,935,648	NC	Carteret	2
271028771	38165	421,740,207	376,203,385	366,450,623	335,576,681	NC	Carteret	3
271643646	60922	8,884,854	6,529,865	8,534,023	6,371,914	FL	Broward	2
271986737	73623	117,119,329	100,068,898	117,119,329	100,068,898	NC	Brunswick	1
270816092	30252	105,926,635	90,529,900	88,029,415	80,458,519	FL	Monroe	3
270863968	32029	2,701,738	2,333,720	2,701,738	2,333,720	NC	Dare	1
272564524	94998	1,422,698	1,015,923	1,200,953	963,093	MA	Dukes	2
271843824	68345	17,901,356	16,012,770	17,901,356	16,012,770	NC	Dare	1
271865293	69139	645,038,051	584,564,753	645,038,051	584,564,753	NC	Carteret	3
272266724	83976	2,213,504,467	1,938,491,325	1,667,423,495	1,562,265,330	NC	Carteret	4
270133692	4960	131,974,832	121,611,365	122,358,836	114,817,259	NY	Suffolk	2
270141978	5260	31,724	15,774	31,724	15,774	FL	Volusia	1
270694773	25752	127,649,675	116,441,733	127,649,675	116,441,733	NC	Carteret	2
270303446	11259	74,838,744	68,520,101	74,838,744	68,520,101	NC	Dare	2
270581111	21550	18,393,215	14,600,676	18,393,215	14,600,676	SC	Horry	1
270943886	35012	32,745,645	23,216,076	27,782,167	22,172,241	FL	Brevard	4
270959372	35590	639,317,003	571,480,004	622,604,542	559,027,018	NC	Brunswick	2
272551412	94519	134,024,366	109,566,350	134,024,366	109,566,350	NC	Carteret	2
272699392	99987	331,667	175,378	331,667	175,378	FL	St. Lucie	2
272155244	79856	147,895,189	121,036,833	135,061,484	114,600,053	SC	Charleston	3

EventID	Year	GU_Loss_wDS	GR_Loss_wDS	GU_Loss_xDS	GR_Loss_xDS	LandfallState	LandfallCounty	SS_Intensity
272346036	86936	1,126,569	919,699	1,126,569	919,699	NC	Dare	1
270429996	15943	772,742	577,635	772,742	577,635	NC	Carteret	1
271606346	59542	241,184,858	213,197,387	241,184,858	213,197,387	NC	Carteret	2
271756814	65132	594,840	432,289	594,840	432,289	FL	Indian River	2
271370297	50807	9,507,767	6,003,019	6,801,469	5,342,174	FL	Broward	3
272357532	87357	77,696,029	65,084,238	77,696,029	65,084,238	SC	Horry	1
272593368	96051	101,572,342	90,107,011	101,572,342	90,107,011	NC	Hyde	2
270561773	20827	8,378,347	6,622,328	7,981,708	6,514,157	FL	Franklin	4
272584577	95731	59,487	23,855	48,422	15,511	TX	Brazoria	1
270712304	26395	28,433,037	25,538,768	28,433,037	25,538,768	NC	Dare	3
271299234	48173	570,132,832	496,791,691	514,362,119	458,041,314	NC	Brunswick	3
271496853	55506	2,660,365	2,098,179	2,369,108	2,047,331	FL	Miami-Dade	1
272114480	78342	23,765,382	21,315,601	23,765,382	21,315,601	NC	Dare	1
270044212	1642	141,063,466	128,078,706	126,981,780	118,447,802	MA	Barnstable	3
270689641	25565	1,968,319	1,673,577	1,968,319	1,673,577	NC	Hyde	2
271689957	62637	908,829,004	873,447,687	872,204,122	843,759,680	NC	Dare	2
271919406	71144	178,211,986	157,928,235	178,211,986	157,928,235	NC	Carteret	2
270261801	9705	4,039	487	3,994	469	LA	Jefferson	3
270314584	11671	5,574,262	4,797,636	5,574,262	4,797,636	NC	Carteret	1
271141427	42340	86,636,065	65,570,657	81,766,062	63,599,043	SC	Beaufort	2
272043453	75726	8,755,840	7,749,836	8,755,840	7,749,836	NC	Dare	1
272442992	90499	8,067,815	5,629,454	7,003,641	5,256,911	FL	Palm Beach	3
270001735	67	73,597,366	63,514,634	66,279,665	59,820,550	FL	Indian River	2
270222539	8247	20,763,364	15,772,384	19,595,794	15,302,263	FL	Monroe	1
271152222	42742	100,050,580	78,849,939	98,914,578	78,390,850	SC	Charleston	2
272313105	85720	8,576,830	7,554,757	8,576,830	7,554,757	RI	Washington	1
270135315	5019	2,481,674	2,180,870	2,481,674	2,180,870	NC	Dare	1
270882320	32716	2,080,045	1,349,142	2,080,045	1,349,142	FL	Gulf	1
271110770	41212	13,328,709	10,317,497	13,328,709	10,317,497	SC	Georgetown	1
270314079	11652	757,935	620,695	728,088	615,357	MA	Barnstable	2
270924955	34301	736,719	553,422	736,719	553,422	SC	Charleston	1
271578169	58499	557,712,363	498,133,352	535,096,551	481,472,956	NC	Carteret	3
270033712	1252	70,506,971	64,466,964	70,506,971	64,466,964	NC	Dare	1
272339791	86706	219,061,846	172,138,547	199,998,528	161,734,246	SC	Charleston	3
272237709	82912	116,218	53,788	91,475	37,755	FL	Indian River	4
271941770	71954	15,152,593	12,068,848	15,152,593	12,068,848	NC	Carteret	1
272421562	89713	17,075,612	14,075,512	17,075,612	14,075,514	FL	Sarasota	1
270396632	14706	71,227,975	59,866,515	71,227,975	59,866,515	SC	Horry	1
270418279	15516	20,667,164	16,774,038	20,667,164	16,774,039	SC	Beaufort	1
272180099	80793	203,629	101,237	184,200	89,659	MS	Harrison	3
270924451	34283	94,963,607	77,015,799	71,773,473	65,475,255	NY	Nassau	2
270333252	12361	796,847,012	694,513,435	737,720,206	653,968,610	SC	Horry	3
271749644	64869	14,182,372	11,668,712	12,078,580	10,845,309	FL	Hernando	3
271881900	69739	398,601,993	337,650,766	378,997,564	324,897,221	NC	Onslow	2
272148143	79599	718,289,969	656,424,720	683,072,271	628,617,145	FL	Collier	2
270083909	3120	114,359,942	95,531,201	114,359,942	95,531,201	NC	Pender	1
270130074	4826	263,134,635	244,011,088	263,134,635	244,011,088	NC	Hyde	3
270893565	33130	105,123	64,802	105,123	64,802	NC	Carteret	1
270932121	34570	19,435,358	14,596,830	17,760,796	13,939,356	NC	Onslow	1
271084597	40234	7,700,647	5,564,209	6,632,165	5,251,267	GA	McIntosh	4
272351042	87121	1,507,620	1,146,471	1,347,873	1,107,484	NY	Suffolk	2
271115170	41375	178,556	101,560	178,556	101,560	FL	Brevard	2
271795424	66559	1,353,028,899	1,177,484,145	1,012,502,046	927,307,089	FL	Sarasota	3
271878158	69604	24,158,954	19,290,266	24,158,954	19,290,266	NC	Onslow	1
271976562	73250	12,470,166	8,782,797	10,673,561	8,224,427	FL	Santa Rosa	2
272460394	91148	468,067	229,447	468,067	229,447	FL	Franklin	1
270756543	28040	4,754,352	3,162,186	4,145,312	2,888,606	AL	Baldwin	1
270795294	29493	32,989,234	26,247,924	32,989,234	26,247,925	SC	Beaufort	2
271032138	38294	125,972,655	117,474,443	125,972,655	117,474,443	NC	Dare	2
271312310	48663	1,494,429	1,105,362	1,386,554	1,055,034	FL	Lee	1
271366134	50657	4,842,000	3,973,363	4,492,979	3,889,809	RI	Washington	3
272245880	83219	63,475,752	49,640,140	58,401,448	47,527,807	FL	Lee	1
271413264	52392	231,604,996	202,381,982	201,399,367	181,219,226	FL	Collier	4
271591810	59012	22,332,216	18,607,246	22,332,216	18,607,246	SC	Georgetown	1
271976455	73247	289,291,176	270,542,744	257,201,206	245,160,991	RI	Newport	3
272439363	90366	208,207,554	173,745,906	176,428,399	154,706,144	FL	Palm Beach	4
272685169	99469	3,977,373	3,473,318	3,977,373	3,473,318	NC	Dare	2
270611456	22668	20,344,293	16,240,276	20,344,293	16,240,276	NC	Carteret	1
270986726	36604	226,835,593	178,320,798	198,163,195	163,862,369	NC	New Hanover	2
271877329	69575	61,905,164	54,040,241	56,241,829	51,253,350	RI	Washington	3
272393933	88695	6,234,449,955	5,100,040,127	4,363,320,482	4,125,367,582	FL	Pasco	5

EventID	Year	GU_Loss_wDS	GR_Loss_wDS	GU_Loss_xDS	GR_Loss_xDS	LandfallState	LandfallCounty	SS_Intensity
272698877	99970	480,951,430	431,481,448	480,951,430	431,481,448	NC	Brunswick	2
270090834	3377	51,575,294	41,763,164	51,575,294	41,763,164	SC	Charleston	2
270338349	12551	54,655,824	49,552,182	54,655,824	49,552,182	NC	Dare	2
270406785	15086	4,915,510,878	4,161,740,002	3,922,358,186	3,687,437,418	SC	Horry	4
271094716	40617	85,513,251	71,656,372	68,231,440	62,626,501	MA	Barnstable	3
271298837	48158	22,436,529	17,740,708	22,436,529	17,740,708	NC	Carteret	1
271769973	65625	119,431,971	106,473,177	106,216,392	97,946,256	NC	Hyde	2
272222422	82341	5,215,745	4,166,033	5,215,745	4,166,033	SC	Beaufort	1
270022186	832	577,499	324,717	509,857	282,353	AL	Mobile	2
270023519	879	286,475,778	245,717,490	286,475,778	245,717,490	NC	Carteret	1
270447792	16613	108,578,744	97,982,602	108,578,744	97,982,602	NC	Dare	1
271151825	42727	33,142,629	27,783,186	33,142,629	27,783,186	NC	Carteret	1
272288249	84791	36,678,560	27,006,130	32,640,668	25,824,997	FL	Broward	3
270008636	323	66,717,450	45,074,211	50,722,045	41,007,429	FL	Monroe	1
270523853	19425	15,838,771	14,126,523	15,838,771	14,126,523	MA	Barnstable	2
271117496	41460	191,710,458	173,087,807	191,710,458	173,087,807	NC	Hyde	2
271199067	44474	54,429,119	46,742,454	46,874,151	42,782,685	FL	Palm Beach	3
272490876	92268	4,743	1,631	4,743	1,631	SC	Charleston	1
272675960	99126	4,909,157	4,231,586	4,909,157	4,231,586	NC	Dare	1
272219333	82226	279,679	207,787	279,679	207,787	GA	Chatham	1
272055816	76181	34,843,057	28,048,544	34,843,057	28,048,544	NC	Pender	1
272074046	76857	841,472,323	646,752,985	636,404,869	537,586,001	FL	Taylor	5
271790989	66396	17,536,440	15,608,278	17,536,440	15,608,278	NC	Dare	1
271878524	69619	82,252,750	62,656,379	75,142,478	60,143,084	SC	Charleston	3
272005127	74301	593,267,516	514,868,488	559,476,417	492,210,594	NC	Hyde	3
270906282	33612	130,872,198	113,102,274	130,872,198	113,102,274	NC	Brunswick	1
272219032	82215	154,055,731	131,340,007	154,055,731	131,340,007	SC	Charleston	2
270470759	17463	1,573,691	1,092,398	1,573,691	1,092,398	SC	Charleston	1
270982234	36436	61,171	29,206	61,171	29,206	FL	St. Lucie	1
271286576	47705	3,442,485	2,222,268	2,667,203	2,009,696	TX	Matagorda	4
271650377	61170	28,376,708	23,017,742	28,376,708	23,017,742	NC	Carteret	2
271822225	67550	388,052	298,216	363,124	289,868	FL	Duval	2
270189160	7003	9,544,454	7,102,092	9,299,751	6,993,032	NC	Carteret	1
270910246	33754	1,201,663	729,142	1,056,660	642,778	FL	Palm Beach	3
271575698	58405	1,263,174,953	1,118,163,403	1,068,206,529	982,747,810	NC	New Hanover	3
272142907	79407	51,550,840	40,900,918	51,550,840	40,900,918	NC	Carteret	1
271239354	45960	882,570	669,967	882,570	669,967	FL	Franklin	1
271931491	71587	6,091,680	4,752,764	5,803,636	4,671,278	FL	Santa Rosa	4
272230594	82650	18,412,575	15,654,713	18,412,575	15,654,713	NC	Dare	1
270005235	199	192,215,146	160,609,484	151,854,348	135,583,764	FL	Collier	4
270031267	1164	327,614,952	286,646,907	311,800,417	275,717,026	FL	Monroe	1
270249643	9256	156,239	116,756	156,239	116,756	NC	Dare	2
272210747	81913	112,716,368	92,838,063	111,435,947	92,192,330	SC	Charleston	2
271208006	44795	62,203,504	50,504,545	59,736,393	49,244,280	SC	Georgetown	1
271889995	70032	131,668,339	116,173,761	114,234,199	105,257,278	NC	Hyde	2
272074875	76886	202,707,009	181,090,525	202,707,009	181,090,525	NC	Dare	3
270115499	4288	645,910,964	535,013,754	563,148,236	482,602,941	NC	Carteret	3
271230806	45644	7,220,611	6,341,415	7,220,611	6,341,415	NC	Dare	1
272317956	85898	395,382,509	355,928,840	395,382,509	355,928,840	NC	Dare	3
272555064	94651	119,997,707	102,085,094	119,997,707	102,085,094	NC	Brunswick	1
272252076	83450	275,187	190,398	275,187	190,398	SC	Charleston	1
271246270	46214	413,205,097	393,047,422	393,314,384	376,546,705	NC	Dare	3
271338722	49646	14,302,784	11,766,056	13,938,482	11,667,596	NC	Brunswick	1
272510260	92983	16,583,782	14,797,530	16,583,782	14,797,530	FL	Palm Beach	1
272617935	96978	44,811,761	36,819,329	44,811,761	36,819,329	NC	Carteret	1
270285450	10573	652,067,759	569,357,234	619,596,216	546,400,571	NC	Carteret	3
271101822	40883	247,077	112,924	227,390	98,764	TX	Matagorda	3
271804809	66911	92,723	43,597	92,723	43,597	NC	Dare	1
270998774	37057	33,892,709	29,883,838	33,892,709	29,883,838	NC	Hyde	1
271469882	54499	296,753	241,602	296,753	241,602	NC	Dare	2
271767092	65515	1,321,922,709	1,148,059,436	1,146,130,212	1,035,671,783	NC	Pender	4
272278685	84432	6,214,138	4,145,915	4,978,319	3,802,214	FL	Monroe	3
270725884	26904	3,279,017	2,351,305	3,279,017	2,351,305	NC	Carteret	1
272350857	87115	501,788,368	437,064,068	432,093,830	388,635,054	SC	Horry	2
270007234	271	107,448,670	87,777,076	107,448,670	87,777,076	FL	Collier	2
270309510	11479	209,635,625	165,459,720	194,348,603	159,129,529	SC	Georgetown	3
272153039	79774	5,543,433	4,139,085	5,481,106	4,111,217	LA	Terrebonne	2
271815044	67288	10,091,150	6,736,946	7,806,196	6,168,765	FL	Levy	4
272593957	96074	127,403	78,793	103,010	57,621	FL	Miami-Dade	3
271425714	52860	1,755,621	1,437,439	1,755,621	1,437,439	FL	Monroe	1
271858669	68893	1,137,609	759,927	1,016,995	708,048	LA	Lafourche	3

EventID	Year	GU_Loss_wDS	GR_Loss_wDS	GU_Loss_xDS	GR_Loss_xDS	LandfallState	LandfallCounty	SS_Intensity
270021093	791	980,344	589,743	933,815	565,319	FL	Palm Beach	3
270766952	28434	1,283,950,287	1,204,474,304	1,178,594,984	1,128,285,794	NC	Hyde	3
271159787	43017	3,486,747	2,798,417	3,486,747	2,798,417	SC	Beaufort	1
270259967	9638	19,584,278	15,568,925	19,584,278	15,568,926	NC	Onslow	1
270563137	20880	3,167,188	2,420,130	3,167,188	2,420,130	FL	Nassau	1
272614009	96833	13,919	5,088	11,983	4,194	GA	Chatham	3
270184037	6812	536,979	277,803	536,979	277,803	FL	Monroe	2
270894738	33176	21,104,177	14,809,591	17,239,164	13,960,002	FL	Lee	2
271083321	40184	55,865,203	42,132,003	49,703,015	40,659,321	FL	Monroe	3
271543886	57247	265,856,024	176,092,071	195,729,454	159,054,308	FL	Lee	4
271933078	71646	148,023,696	119,985,651	148,023,696	119,985,651	NC	Carteret	2
272276760	84361	5,141,791	3,892,603	4,771,114	3,779,191	FL	Franklin	3
270844402	31315	47,186,759	42,279,477	47,186,759	42,279,477	NC	Dare	3
271585582	58782	1,237,888	936,267	1,131,778	908,354	FL	Collier	2
270422114	15657	8,302,545	5,879,001	7,010,822	5,590,401	FL	Palm Beach	3
271787869	66282	719,522,202	665,483,090	666,519,418	622,836,372	NC	Hyde	3
271831582	67893	11,785,340	8,227,847	9,981,292	7,711,593	FL	Monroe	3
271845218	68397	326,768,040	256,579,221	284,234,115	234,901,067	FL	Collier	3
272233923	82771	79,309,699	65,168,552	78,411,431	64,808,990	FL	Sarasota	2
272587733	95846	22,184,055	18,533,862	22,184,055	18,533,862	NC	Carteret	1
270946736	35122	312,966,337	215,929,596	232,168,995	185,635,407	FL	Brevard	4
271245773	46196	2,741,226	1,891,815	2,250,818	1,776,000	FL	Martin	4
271620732	60069	129,679,422	118,200,081	129,679,422	118,200,081	NC	Hyde	1
270438346	16256	518,437,580	431,923,756	488,665,447	413,224,420	NC	Carteret	2
270643015	23847	11,935,788	9,277,899	11,935,788	9,277,899	SC	Charleston	2
271604447	59471	299,094	185,688	275,346	168,710	GA	Chatham	3
272056993	76226	268,200,954	258,063,409	268,200,954	258,063,409	NC	Dare	3
271263234	46849	294,576,297	257,179,711	294,576,297	257,179,711	SC	Horry	2
270206478	7653	1,874,408,640	1,696,337,977	1,643,616,453	1,527,227,589	NC	Carteret	4
270313182	11618	35,144	10,525	35,144	10,525	FL	Franklin	2
272133321	79051	2,351,861	1,869,445	2,351,861	1,869,445	NC	Hyde	1
272250785	83402	10,493,381	8,017,799	10,493,381	8,017,799	NC	Onslow	1
272328527	86286	20,521,287	17,244,022	20,521,287	17,244,022	FL	Duval	1
270174521	6452	3,770,378	3,028,680	3,728,057	3,017,403	SC	Charleston	2
270279486	10347	41,729,452	34,574,702	41,729,452	34,574,702	FL	Levy	3
271285806	47676	6,479,581	5,219,408	6,479,581	5,219,408	SC	Georgetown	1
270188282	6969	70,713	28,332	51,615	14,639	FL	Broward	4
270326875	12129	10,232,532	9,002,002	10,232,532	9,002,002	NC	Hyde	1
271894264	70195	12,502,433	10,957,543	12,502,433	10,957,543	NC	Carteret	1
270842424	31240	2,767,550	2,180,936	2,767,550	2,180,936	SC	Charleston	2
271449514	53737	77,549	25,269	77,549	25,269	FL	Indian River	1
271569446	58175	1,191,942	1,023,927	1,191,942	1,023,927	NC	Dare	1
272528217	93663	823,637	615,588	823,637	615,588	FL	Gulf	2
270869035	32219	2,441,484	2,105,309	2,441,484	2,105,309	NC	Dare	1
270945467	35072	15,670,388	11,985,396	14,540,245	11,651,601	FL	Bay	4
270019095	715	3,700,931,031	3,292,173,095	3,084,345,726	2,896,568,601	NC	New Hanover	4
271921155	71205	22,643,466	20,229,276	22,643,466	20,229,276	NC	Dare	2
271930399	71547	134,930,572	113,043,457	125,053,737	107,113,664	SC	Charleston	3
272407843	89211	29,840,122	24,063,362	29,840,122	24,063,362	NC	Onslow	1
270451700	16759	16,507,328	14,364,270	16,507,328	14,364,270	NC	Hyde	1
271188487	44078	29,065	14,383	29,065	14,383	FL	Broward	2
270310098	11501	22,157,889	19,752,330	22,157,889	19,752,330	NC	Dare	1
270337749	12529	65,475,950	58,654,120	65,475,950	58,654,120	NC	Carteret	1
271659364	61506	301,924,485	269,754,267	301,924,485	269,754,267	NC	Hyde	2
270810586	30048	263,538,242	230,037,157	263,538,242	230,037,158	NC	Hyde	3
271352273	50144	161,939,029	119,521,944	125,760,387	105,264,338	FL	Collier	5
272550491	94485	29,949,773	26,688,984	29,949,773	26,688,984	NC	Dare	3
270499669	18533	209,349,097	196,660,863	209,349,097	196,660,863	NC	Dare	2
272234516	82793	1,080,366,105	989,973,766	999,071,626	929,125,600	SC	Horry	2
270165967	6138	55,543,763	50,033,713	55,543,763	50,033,713	NC	Hyde	1
271128167	41850	410,813,001	383,863,643	410,813,001	383,863,643	NC	Hyde	3
271983403	73503	1,442,598	917,592	1,361,931	871,675	FL	Bay	3
272650680	98192	1,026,238,744	891,184,109	908,881,161	808,430,786	NC	Pender	3
270088417	3288	41,149	18,347	41,149	18,347	FL	Monroe	2
271513095	56098	21,446,773	15,987,491	19,178,803	15,347,745	FL	Brevard	2
272009661	74474	58,208,943	48,046,958	58,208,943	48,046,959	NC	Brunswick	1
272657845	98461	474,812,093	432,431,757	474,812,093	432,431,757	NC	Dare	2
270330621	12266	32,176,144	25,062,073	30,642,000	24,616,478	SC	Beaufort	3
270894078	33150	24,137,787	20,042,327	24,137,787	20,042,327	NC	Brunswick	1
271840362	68214	571,478	481,463	571,478	481,463	NC	Dare	1
272341100	86753	91,492,095	82,484,400	91,492,095	82,484,400	NC	Hyde	1

EventID	Year	GU_Loss_wDS	GR_Loss_wDS	GU_Loss_xDS	GR_Loss_xDS	LandfallState	LandfallCounty	SS_Intensity
272519657	93341	3,951,349	2,993,854	3,951,349	2,993,854	SC	Charleston	1
270826207	30627	65,193,389	58,812,669	65,193,389	58,812,669	NC	Hyde	2
271068816	39654	995,443,378	864,421,538	906,911,914	804,760,339	NC	Carteret	4
271396286	51766	6,919,541	4,217,575	5,270,094	3,690,520	FL	Miami-Dade	4
271501771	55687	730,350	576,653	730,350	576,653	GA	McIntosh	1
271721700	63832	226,622,259	188,220,835	211,874,573	180,203,784	FL	Collier	2
272391627	88611	59,686,819	53,704,953	59,686,819	53,704,953	NC	Carteret	2
272554357	94626	7,119,918	5,379,892	7,119,918	5,379,892	SC	Beaufort	1
272681420	99334	3,808,925	3,061,461	3,808,925	3,061,461	SC	Charleston	1
270406606	15079	40,286,895	34,982,255	40,286,895	34,982,255	NC	Hyde	1
270918984	34076	1,827,579	1,370,983	1,827,579	1,370,983	FL	Wakulla	1
271421026	52684	90,992,785	63,616,803	68,425,006	54,598,780	FL	Pinellas	4
271440769	53415	4,802,027	2,850,604	3,711,771	2,405,350	FL	Monroe	2
270412004	15281	3,216,042	2,774,580	3,216,042	2,774,580	RI	Washington	2
270420598	15601	17,104,130	13,587,525	17,104,130	13,587,525	NC	Carteret	1
270471539	17493	17,974,560	12,286,001	13,948,674	11,357,810	FL	Sarasota	1
270860916	31919	288,987,874	219,458,785	252,557,050	205,170,384	SC	Charleston	3
272479300	91842	29,232,985	20,515,976	24,499,360	19,091,980	FL	Monroe	4
270949357	35219	33,567,876	30,262,022	33,567,876	30,262,022	NC	Hyde	1
270277435	10273	36,057,906	29,480,775	36,057,906	29,480,775	FL	Martin	2
271180859	43796	21,858,906	19,222,201	21,858,906	19,222,200	NC	Hyde	1
271653756	61297	4,796,129	3,654,103	4,796,129	3,654,103	NC	Carteret	1
272608653	96630	40,395,421	33,067,880	39,939,517	32,907,242	FL	Manatee	1
270178085	6586	256,724	144,915	256,724	144,915	SC	Beaufort	1
270269105	9967	58,487,738	37,890,672	44,324,111	35,647,441	FL	Indian River	4
270398524	14777	69,258,185	56,247,331	69,258,185	56,247,331	NC	Carteret	1
271949657	72249	447,909,822	410,183,112	327,000,091	313,069,026	NY	Queens	3
270063124	2336	212,926,102	165,489,775	189,226,485	154,727,230	FL	Sarasota	3
270547241	20278	3,671,036,714	3,132,440,933	2,877,238,851	2,662,445,376	NC	Carteret	4
270879731	32620	820,315,089	716,885,786	739,646,461	662,797,595	SC	Horry	3
271567345	58098	122,885	72,634	96,941	62,213	FL	Martin	3
270460369	17075	7,874,859	6,464,688	7,874,859	6,464,688	FL	Monroe	1
271203553	44633	2,330,318	1,861,421	2,330,318	1,861,421	GA	Chatham	2
271596171	59169	466,830,175	395,770,590	428,735,807	370,490,523	SC	Horry	3
270385582	14290	239,546,612	204,886,893	233,325,302	201,040,913	SC	Georgetown	2
270395238	14654	149,489,261	113,099,354	122,848,654	102,159,212	FL	Levy	4
270487393	18073	1,583,590	1,374,475	1,583,590	1,374,475	NC	Dare	1
270505559	18751	194,101	92,977	194,101	92,977	AL	Mobile	2
270541638	20069	1,878,453	1,011,217	1,742,579	912,254	FL	Okaloosa	3
270969653	35966	151,705,667	136,129,222	147,807,176	133,527,809	NC	Hyde	2
270998865	37061	50,926,215	41,727,339	50,926,215	41,727,339	FL	Monroe	1
271381117	51208	3,752,285	2,992,542	3,604,833	2,943,133	FL	Monroe	2
271417190	52537	18,677,651	14,959,887	18,677,651	14,959,888	SC	Horry	1
272522049	93431	6,650,835	5,805,633	6,650,835	5,805,633	NC	Hyde	1
270571704	21200	46,825,619	36,334,689	46,825,619	36,334,689	NC	Carteret	1
270391534	14516	34,683,932	29,535,331	34,683,932	29,535,331	NC	Carteret	1
270845316	31349	8,483,623	6,147,292	7,424,897	5,869,235	GA	McIntosh	3
271122140	41629	4,578,102,197	3,971,241,804	3,778,863,958	3,566,084,191	NC	Brunswick	4
271339298	49667	27,066,823	21,766,197	27,066,823	21,766,197	NC	Onslow	1
272697944	99936	32,810,984	28,502,572	32,810,984	28,502,572	NC	Hyde	1
270532514	19734	679,071	570,852	679,071	570,852	NC	Hyde	1
270655735	24310	245,734,406	209,766,305	233,901,220	202,697,851	NC	Carteret	2
270673389	24963	3,171,388	2,501,624	3,171,388	2,501,624	FL	Taylor	1
271566184	58058	1,437,738	1,239,794	1,437,738	1,239,794	NC	Dare	1
271740037	64505	734,083	523,624	734,083	523,624	FL	Miami-Dade	1
272402134	89001	1,631,601,446	1,451,780,458	1,413,959,155	1,306,867,188	SC	Horry	3
270342159	12690	30,290,034	23,037,526	28,100,818	22,316,971	FL	Broward	3
270557498	20665	22,823,601	20,312,704	22,823,601	20,312,704	FL	Broward	1
270868062	32182	991,805,299	864,454,018	784,877,900	713,098,556	FL	Lee	4
271384975	51353	65,511,691	52,401,951	60,760,070	50,306,198	NC	Brunswick	1
271763685	65389	13,388,631	10,168,748	13,388,631	10,168,749	NC	Pender	1
271654971	61342	83,222	36,401	75,598	31,022	FL	Okaloosa	5
271441774	53453	62,342,003	50,006,065	62,342,003	50,006,065	FL	Monroe	1
272038469	75540	1,521,432	1,110,192	1,360,482	1,039,499	NC	Hyde	1
272499863	92603	6,256,935	4,807,964	6,256,935	4,807,965	NC	Onslow	1
270616915	22875	82,932,407	60,957,520	65,373,804	54,334,428	FL	Lee	2
271263559	46860	287,590,841	271,594,450	287,590,841	271,594,450	NC	Hyde	3
272134016	79076	5,717,066	4,354,380	4,929,216	4,229,089	NY	Suffolk	3
270401713	14897	246,977,443	215,977,057	240,555,820	211,761,465	SC	Horry	2
270503492	18678	2,741,641	1,893,000	2,320,394	1,771,451	FL	Franklin	3
270615922	22837	34,592,215	29,410,830	34,592,215	29,410,830	NC	Hyde	2

EventID	Year	GU_Loss_wDS	GR_Loss_wDS	GU_Loss_xDS	GR_Loss_xDS	LandfallState	LandfallCounty	SS_Intensity
271983900	73521	159,067,016	117,669,614	130,694,961	107,513,478	SC	Georgetown	2
272315844	85819	255,950,262	207,996,545	255,950,262	207,996,545	NC	Onslow	2
270140669	5213	3,659,706	2,677,129	3,659,706	2,677,129	SC	Beaufort	1
271132554	42007	51,277,748	46,451,729	51,277,748	46,451,729	NC	Hyde	2
272109191	78146	56,174,917	49,802,280	56,174,917	49,802,280	NC	Hyde	1
272687411	99550	57,335,239	45,634,520	57,335,239	45,634,520	NC	Carteret	1
272179480	80771	540,797	290,050	477,252	253,427	FL	Santa Rosa	2
270360616	13374	3,061,020	2,187,512	2,701,167	2,062,956	GA	McIntosh	2
270641207	23780	94,374,642	74,356,909	84,932,722	70,043,113	FL	Lee	1
270872428	32348	1,331,075	683,719	1,267,709	640,757	FL	Brevard	3
271733387	64253	3,648,748	2,760,263	3,648,748	2,760,263	FL	Levy	1
272631483	97483	2,853,258,962	2,553,774,921	2,448,654,164	2,312,799,326	NC	Brunswick	3
270118002	4383	98,478,659	80,562,382	98,478,659	80,562,382	NC	New Hanover	2
270381297	14130	2,422,128,008	2,119,066,292	1,933,931,593	1,800,505,869	NC	Pender	4
270685931	25426	449,685	275,151	449,685	275,151	TX	Galveston	2
270973613	36109	946,633,444	842,170,497	785,520,954	720,893,534	FL	Monroe	3
271418917	52606	756,056,404	691,754,072	736,044,345	676,774,444	SC	Horry	3
271965307	72837	68,838	22,848	68,838	22,848	FL	Escambia	1
272075074	76894	4,405,612	3,864,238	4,405,612	3,864,238	NC	Dare	1
270687850	25498	7,451,780	4,973,949	6,236,633	4,552,999	FL	Palm Beach	3
271014346	37632	1,463,178	1,133,997	1,357,469	1,106,944	FL	Monroe	2
271182971	43875	86,457,130	62,666,562	69,185,926	56,004,088	GA	McIntosh	4
271294071	47979	937,828	628,851	831,398	572,883	AL	Mobile	3
271316504	48819	545,473,355	473,514,517	442,880,401	399,582,873	FL	Collier	3
271861561	69002	181,783,441	164,407,107	169,995,881	156,198,491	NC	Hyde	1
272084304	77233	1,573,857	1,009,110	1,320,621	933,800	FL	Miami-Dade	3
270912792	33844	1,273,787,512	1,154,036,160	1,188,087,595	1,090,608,759	NC	Onslow	3
272368457	87753	74,264,940	64,096,883	74,264,940	64,096,884	SC	Horry	1
272431591	90083	278,151,580	252,858,065	245,004,736	228,724,906	FL	Levy	3
271563710	57967	64,682,696	48,487,108	58,732,673	46,264,480	SC	Beaufort	3
271696355	62876	517,070	285,830	517,070	285,830	GA	Glynn	1
271107352	41087	1,024,003	595,605	1,024,003	595,605	SC	Charleston	1
270722477	26778	271,009,766	207,392,660	194,947,983	167,646,142	FL	Sarasota	4
271746967	64767	20,186,766	16,912,456	18,457,093	16,482,680	RI	Newport	3
272433038	90133	183,761	125,152	139,032	85,702	FL	Brevard	2
271780215	65993	13,009,896	9,985,020	13,009,896	9,985,020	SC	Georgetown	1
272454966	90941	2,978,313,742	2,609,442,996	2,489,696,357	2,292,203,161	FL	Collier	4
272510958	93009	450,758,191	380,056,487	420,834,374	361,171,207	FL	Collier	3
270628405	23306	79,926	56,947	79,926	56,947	FL	Bay	2
271350321	50070	231,540,717	211,839,777	196,318,113	185,583,688	VA	Accomack	3
270449191	16665	25,437,497	22,160,412	25,437,497	22,160,412	NC	Dare	1
271171391	43451	356,423,779	337,926,198	356,423,779	337,926,198	NC	Dare	1
271374631	50971	1,047,352	783,489	997,879	765,048	SC	Charleston	1
272004291	74272	30,357,143	23,857,942	30,357,143	23,857,942	SC	Beaufort	2
272246602	83245	578,947,948	522,679,696	572,242,604	517,559,023	NC	Carteret	2
271300342	48215	5,603	1,876	4,903	1,679	MS	Jackson	4
271426738	52898	8,509,952	7,522,196	8,509,952	7,522,196	NC	Dare	2
271956916	72524	118,390,058	96,813,360	118,390,058	96,813,360	FL	Pinellas	1
270006143	232	1,805,351,144	1,653,158,499	1,613,955,012	1,504,656,706	NC	New Hanover	4
270516478	19155	983,228	568,020	761,394	498,050	FL	Broward	4
270624868	23175	17,577,615	13,349,696	15,838,093	12,848,878	FL	Walton	4
270837595	31060	1,818,502,235	1,578,889,072	1,449,819,251	1,334,360,795	NC	Carteret	4
271071830	39764	273,271,654	262,351,334	273,271,654	262,351,334	NC	Dare	3
271169164	43368	856,923,941	806,227,571	856,923,941	806,227,571	NC	Dare	4
270188556	6979	3,314	1,377	3,314	1,377	FL	Gulf	3
271427423	52923	86,495,985	70,256,517	86,495,985	70,256,518	NC	Onslow	1
271477697	54790	187,551,260	164,832,550	178,498,052	158,554,888	NC	Brunswick	3
272089042	77409	35,003,908	28,743,642	35,003,908	28,743,644	FL	Collier	1
272280098	84484	574,146	406,108	551,454	394,576	FL	Monroe	1
272358612	87397	39,342,373	29,354,073	34,720,710	27,819,907	FL	Collier	1
272466719	91382	246,447	187,690	246,447	187,690	FL	Bay	2
270211041	7818	46,015,976	40,270,115	46,015,976	40,270,115	NC	Dare	3
270348455	12927	13,844,788	10,054,290	11,656,402	9,608,496	SC	Beaufort	3
272062775	76442	27,916,701	21,236,695	22,500,558	20,119,314	RI	Washington	2
272403989	89070	26,814,212	21,184,443	26,814,212	21,184,443	NC	Carteret	1
272612526	96777	204,733,253	187,091,277	204,733,253	187,091,278	NC	Hyde	2
271919624	71152	73,489,234	66,204,370	72,658,404	65,766,435	VA	Virginia Beach (	1
271998240	74044	2,447,888	1,889,108	2,447,888	1,889,108	SC	Charleston	1
272545931	94314	5,864,763	4,439,564	5,864,763	4,439,564	FL	Indian River	2
270113579	4220	498,873	418,398	498,873	418,398	FL	St. Johns	1
271313673	48715	450,526,894	379,796,738	408,163,776	351,416,518	NC	Pender	2

EventID	Year	GU_Loss_wDS	GR_Loss_wDS	GU_Loss_xDS	GR_Loss_xDS	LandfallState	LandfallCounty	SS_Intensity
271524547	56528	224,340,786	184,278,739	211,630,207	176,896,754	SC	Georgetown	2
272430996	90061	188,400	88,312	183,583	85,405	MS	Harrison	3
270668390	24778	1,365,504	1,044,024	1,311,683	1,025,436	FL	Palm Beach	2
270087610	3257	43,404,455	39,061,198	43,404,455	39,061,198	RI	Washington	1
270792349	29387	6,962	3,993	6,962	3,993	FL	Brevard	1
270888767	32951	778,414,011	694,717,162	740,392,234	666,377,032	NC	Brunswick	2
271013929	37616	43,026,660	38,677,874	43,026,660	38,677,874	NC	Hyde	1
270754312	27958	937,596	794,821	937,596	794,821	NC	Hyde	1
271081923	40133	148,064,432	136,254,099	146,383,591	135,124,380	NC	Hyde	3
271273285	47211	24,724,447	19,669,927	24,724,447	19,669,927	NC	Brunswick	1
271969833	73004	132,462,811	108,163,239	132,462,811	108,163,239	NC	New Hanover	1
270831888	30840	31,886,649	29,242,850	31,886,649	29,242,850	NC	Dare	3
270895904	33222	6,096,244	5,059,929	6,096,244	5,059,929	NC	Carteret	1
271257591	46635	59,840,367	47,491,756	59,840,367	47,491,756	SC	Beaufort	1
272189321	81137	215,976,091	198,276,354	215,976,091	198,276,354	NC	Hyde	3
270126714	4705	5,214,231	4,551,807	5,214,231	4,551,807	NC	Dare	1
270442732	16423	620,921,916	523,319,375	536,013,322	467,418,370	NC	Carteret	2
271279565	47448	681,769,307	629,270,025	539,902,745	514,826,089	FL	Miami-Dade	3
271458664	54076	14,449,809	11,420,487	14,081,347	11,310,595	SC	Charleston	2
272473820	91644	593,989,947	539,212,755	587,108,279	534,062,566	NC	Dare	2
270130094	4827	319,553,632	296,409,725	272,473,737	260,542,845	RI	Washington	3
270420612	15601	64,638,413	59,834,269	64,638,413	59,834,269	NC	Dare	2
271668776	61855	22,334,616	19,930,389	22,334,616	19,930,389	NC	Dare	1
272009001	74448	68,665,645	55,979,781	66,908,421	55,236,898	FL	Charlotte	1
271034517	38383	29,543,567	26,270,440	29,543,567	26,270,440	NC	Hyde	1
271979400	73354	621,952,094	536,846,553	571,375,411	501,640,779	NC	Carteret	3
270488007	18095	73,427	31,418	73,427	31,418	TX	Galveston	1
272531357	93779	861,571,673	762,650,166	811,567,300	725,789,673	NC	Pender	3
270308796	11454	120,552,492	100,947,652	120,552,492	100,947,652	NC	Carteret	1
270520867	19314	14,467,312	10,671,011	12,993,263	10,159,992	SC	Beaufort	3
271579667	58556	343,141,543	290,697,730	339,220,445	288,352,260	SC	Horry	1
271615298	59869	3,753,109	2,961,015	3,341,554	2,904,451	RI	Washington	3
270101657	3771	1,498,145,184	1,361,805,594	1,349,033,060	1,252,459,298	SC	Horry	3
271087554	40347	308,625,432	267,803,343	308,625,432	267,803,344	NC	Brunswick	2
271461619	54187	9,997,600	7,715,442	9,997,600	7,715,442	NC	Carteret	1
272270926	84138	185,211,846	160,734,714	185,211,846	160,734,714	NC	Onslow	2
272537516	94001	166,044,982	148,348,582	166,044,982	148,348,582	NC	Carteret	2
271080251	40070	12,297,863	10,298,674	12,297,863	10,298,674	FL	Sarasota	1
271190831	44168	73,186	42,630	69,099	39,766	FL	Bay	3
271463915	54273	149,321,706	124,023,729	139,447,558	118,093,745	NC	Onslow	1
271729040	64093	49,160,032	37,011,119	43,745,231	35,278,085	FL	Collier	2
270168773	6241	235,535,395	221,165,719	235,535,395	221,165,719	NC	Dare	1
270423171	15692	104,796,841	86,099,130	104,796,841	86,099,130	NC	Onslow	1
270930040	34491	2,696,738	2,146,621	2,696,738	2,146,621	MS	Jackson	2
271391957	51607	188,651,131	154,559,751	177,798,400	147,841,383	NC	Onslow	1
270478326	17741	162,289,291	129,932,972	150,453,313	124,581,844	SC	Charleston	3
270622610	23089	957,693	812,291	957,693	812,291	NC	Dare	1
271045109	38779	75,675,777	69,722,311	75,675,777	69,722,311	NC	Dare	3
271112604	41279	3,590,494	2,648,101	3,131,602	2,544,727	GA	Chatham	3
272492471	92328	106,023,276	83,134,257	100,046,122	81,222,214	GA	Glynn	3
270284567	10539	2,412,696,689	2,100,193,456	1,977,767,593	1,831,820,443	NC	Carteret	4
271744403	64671	5,181,328	3,964,765	5,181,328	3,964,765	SC	Georgetown	1
272063875	76483	73,266,067	57,081,272	52,317,691	46,787,427	FL	Palm Beach	3
272394151	88703	114,607,684	98,918,793	114,607,684	98,918,793	NC	Carteret	2
272664529	98709	28,615,658	24,928,117	27,484,550	24,414,332	NC	Hyde	1
270442533	16415	96,363,689	82,612,677	96,363,689	82,612,677	FL	Monroe	1
271022327	37922	582,144,004	500,807,694	529,769,449	465,225,680	NC	Onslow	3
272648266	98104	269,098,327	241,831,073	269,098,327	241,831,073	NC	Brunswick	2
270834184	30926	18,190,660	14,085,061	18,190,660	14,085,061	SC	Charleston	1
270111096	4127	116,467,943	110,162,993	116,467,943	110,162,993	NC	Hyde	3
270285156	10562	1,282,929,343	1,167,254,795	1,186,935,143	1,097,009,618	NC	Brunswick	3
270681219	25252	701,592	590,652	701,592	590,652	MA	Dukes	1
272433520	90152	264,782	166,018	264,782	166,018	FL	Flagler	1
272118076	78478	2,031,785	1,402,269	1,738,043	1,315,173	FL	Escambia	4
270345224	12807	530,476,629	441,551,168	468,443,049	402,733,498	NC	Onslow	3
270403546	14963	132,449,648	116,009,024	132,449,648	116,009,024	SC	Charleston	3
271562377	57920	28,226,919	23,595,486	28,226,919	23,595,486	SC	Horry	1
272547191	94362	62,776,791	52,530,275	62,776,791	52,530,275	SC	Charleston	1
270025474	949	248,989,854	209,302,625	209,987,207	185,922,249	FL	Sarasota	3
272177605	80701	551,882,973	482,557,942	537,534,605	472,920,229	NC	Brunswick	2
270582815	21615	40,910,824	33,731,838	40,910,824	33,731,838	SC	Georgetown	2

EventID	Year	GU_Loss_wDS	GR_Loss_wDS	GU_Loss_xDS	GR_Loss_xDS	LandfallState	LandfallCounty	SS_Intensity
271195083	44325	3,488,744	2,168,483	2,770,297	1,901,303	FL	Broward	3
271043601	38724	23,306,949	19,059,818	23,306,949	19,059,818	SC	Horry	1
272284392	84643	1,960,328	1,384,624	1,960,328	1,384,624	SC	Beaufort	1
270396816	14713	1,558,441	1,299,465	1,558,441	1,299,465	NY	Suffolk	2
271092617	40539	25,268,302	21,450,307	25,268,302	21,450,308	NC	Carteret	1
272214579	82053	484,139	284,014	484,139	284,014	LA	Iberia	3
270052541	1942	899,205	603,626	856,552	578,755	FL	Escambia	3
270932617	34590	189,335,041	167,119,870	189,335,041	167,119,870	NC	Hyde	2
271071036	39734	119,126,647	109,497,405	119,126,647	109,497,405	NC	Hyde	2
271302638	48301	212,301	156,093	202,254	151,965	GA	Glynn	4
271909091	70761	357,326,856	278,378,294	289,260,711	242,750,198	FL	Pinellas	1
272254313	83531	42,175,304	37,437,767	42,175,304	37,437,767	NC	Hyde	1
270710730	26335	51,959,527	43,261,746	51,959,527	43,261,746	NC	Carteret	1
271036038	38439	25,806,385	23,014,255	25,806,385	23,014,255	NC	Hyde	1
271269932	47090	359,875	200,310	359,875	200,310	TX	Kleberg	3
272351539	87139	18,532,206	14,823,464	17,653,146	14,524,149	SC	Charleston	3
270146019	5408	82,496,561	66,401,854	82,496,561	66,401,854	NC	Onslow	1
270004535	171	427,320,114	326,354,950	366,199,259	300,545,340	SC	Beaufort	4
270019019	712	75,807,036	62,434,886	75,807,036	62,434,886	SC	Charleston	1
270595389	22076	26,740,049	21,756,992	26,740,049	21,756,992	SC	Georgetown	1
270875866	32474	1,872,071	1,400,265	1,850,988	1,390,340	FL	Bay	3
271323845	49096	415,372,398	355,357,395	395,280,278	343,333,583	SC	Horry	3
271649180	61124	40,164,068	24,961,514	29,090,523	23,209,216	FL	Lee	3
272680453	99296	70,025,621	57,892,023	70,025,621	57,892,023	NC	Carteret	1
270092389	3437	1,688,303	1,468,789	1,688,303	1,468,789	NC	Dare	1
270123278	4581	123,014,092	81,724,763	92,897,466	76,087,563	FL	St. Lucie	4
270904941	33558	2,520,544	2,171,097	2,520,544	2,171,097	FL	Indian River	2
270682698	25309	2,155,494	1,640,235	2,131,309	1,631,684	FL	Collier	1
271734761	64304	29,478,673	25,946,019	29,146,678	25,839,979	NC	Hyde	1
272254893	83552	57,927,188	42,581,053	45,983,980	38,066,794	FL	Broward	4
272635853	97648	1,130,621	853,281	1,077,040	833,861	FL	Miami-Dade	1
270545533	20214	326,337,711	254,333,229	277,285,819	229,918,879	SC	Charleston	3
271622585	60136	1,621,638	1,083,229	1,621,638	1,083,230	SC	Charleston	1
271676295	62133	31,038,201	24,278,042	31,038,201	24,278,042	FL	Broward	2
271084207	40219	74,219,447	65,747,666	74,219,447	65,747,666	NC	Carteret	2
271305377	48406	3,424,936	2,648,603	3,424,936	2,648,603	NC	Carteret	1
271130633	41938	5,539,248	4,384,676	5,539,248	4,384,676	FL	Franklin	3
271818229	67401	1,003,721	729,955	917,664	698,750	FL	Volusia	3
272166989	80297	111,093,391	84,819,932	95,300,634	78,422,520	FL	Indian River	4
271091261	40487	2,048,125	1,488,638	1,916,622	1,437,501	FL	Brevard	2
271369047	50763	70,621	28,405	66,050	24,865	TX	Brazoria	3
271521610	56416	35,966,886	31,408,828	35,966,886	31,408,829	NC	Carteret	1
272056806	76218	8,957,879	6,151,497	7,415,274	5,787,248	LA	Plaquemines	4
272553735	94603	661,394	490,225	630,063	477,758	FL	Pinellas	1
270307662	11415	176,509	118,258	153,947	98,095	NY	Suffolk	3
270439851	16313	13,529,293	9,628,101	11,614,981	9,092,215	FL	Collier	3
271088272	40374	10,012,156	7,871,020	10,012,156	7,871,020	ME	Hancock	3
271275657	47302	3,350,625,027	3,014,416,088	2,777,569,782	2,606,363,290	NC	Brunswick	4
271696832	62893	1,121,155	831,081	955,276	805,557	NY	Suffolk	3
270233826	8668	50,479,639	39,795,616	50,479,639	39,795,617	SC	Charleston	2
271926022	71388	80,016,449	65,206,285	79,105,640	64,757,531	NC	Carteret	2
271975764	73221	4,017,861	2,887,206	4,017,861	2,887,206	FL	St. Lucie	1
271043180	38709	8,149,653	5,766,121	6,944,973	5,389,710	FL	Pasco	1
271175863	43610	16,438,973	13,647,755	16,438,973	13,647,755	SC	Horry	1
271006375	37339	126,429,687	109,487,510	123,185,582	107,618,210	NC	Hyde	1
272352066	87159	64,036,071	53,760,725	64,036,071	53,760,726	NC	Brunswick	1
272698532	99958	29,170	2,969	28,011	2,658	LA	Plaquemines	4
270199061	7379	30,011,705	23,491,977	30,011,705	23,491,978	NC	Carteret	1
270469724	17426	481,354	239,225	481,354	239,225	FL	Broward	1
271166285	43260	14,081,180	11,830,196	14,081,180	11,830,196	NC	Dare	1
271870745	69338	31,303,184	26,283,499	31,303,184	26,283,499	NC	Brunswick	1
272070430	76726	33,074,066	26,776,167	33,074,066	26,776,168	NC	Brunswick	1
272285298	84679	731,843,221	677,710,811	630,064,053	607,017,118	NC	Hyde	4
270853428	31649	92,603	56,098	69,774	48,419	FL	Miami-Dade	5
270912411	33831	45,800,469	41,233,971	45,800,469	41,233,971	FL	Brevard	1
271774330	65783	1,814,049,497	1,657,252,295	1,651,366,000	1,537,085,503	NC	New Hanover	3
272353778	87222	221,397,426	210,856,652	221,397,426	210,856,652	NC	Dare	3
271656962	61418	508,367	366,495	508,367	366,495	SC	Charleston	1
272688183	99579	949,881	697,664	889,082	674,564	SC	Charleston	1
270403138	14949	6,314,159	4,542,540	5,525,680	4,329,959	FL	Broward	3
270745122	27632	19,767,786	17,098,763	19,767,786	17,098,764	NC	Dare	1

EventID	Year	GU_Loss_wDS	GR_Loss_wDS	GU_Loss_xDS	GR_Loss_xDS	LandfallState	LandfallCounty	SS_Intensity
271076065	39921	959,674	654,555	830,474	588,069	FL	Volusia	3
271305098	48396	28,616,863	19,735,179	23,317,461	18,632,346	FL	Broward	3
270188262	6968	674,871,562	644,333,057	615,727,126	595,265,712	NC	Dare	2
271530628	56758	43,174,612	32,853,882	38,751,779	31,069,086	NC	Carteret	1
271959422	72617	412,938,334	351,393,347	402,027,350	344,454,211	NC	Onslow	2
272247969	83296	70,989,248	58,778,746	70,989,248	58,778,746	NC	Onslow	1
270476290	17668	8,599,806	6,634,274	8,599,806	6,634,274	SC	Charleston	1
270589593	21861	26,800,407	21,545,437	26,800,407	21,545,437	NC	Carteret	1
270266348	9869	41,635,951	33,421,445	41,635,951	33,421,445	NC	Carteret	1
270302560	11225	400,124,639	346,181,488	395,536,060	343,203,552	NC	Brunswick	2
270743896	27588	33,638,539	29,875,899	33,638,539	29,875,899	NC	Dare	1
270820490	30416	18,288,738	14,326,875	18,288,738	14,326,877	SC	Charleston	2
271691248	62685	29,505	23,158	29,505	23,158	LA	Lafourche	1
270104980	3899	93,588,829	71,496,148	87,530,962	69,164,792	SC	Charleston	2
272038347	75536	343,260,518	291,569,206	309,495,672	268,995,430	FL	Monroe	2
272641768	97861	3,711,755	2,435,664	2,910,054	2,224,796	FL	Miami-Dade	3
271844106	68356	13,296,384	10,255,827	12,956,542	10,127,185	FL	Bay	2
272349180	87051	5,790,241	4,294,282	5,790,241	4,294,282	SC	Charleston	1
271845539	68409	128,139,764	106,654,768	128,139,764	106,654,768	NC	Brunswick	1
272240705	83026	26,199,955	21,021,177	26,199,955	21,021,177	NC	Carteret	1
271098132	40745	1,451,023	997,699	1,346,307	941,695	FL	Broward	1
271490455	55266	2,425,418	1,791,440	2,425,418	1,791,440	SC	Charleston	2
270408401	15145	115,725,285	89,408,153	92,167,931	76,344,914	FL	Monroe	3
270987734	36640	452,821	280,127	338,830	224,288	LA	Plaquemines	2
271369666	50785	2,014,938	1,472,510	1,869,384	1,406,463	FL	Broward	3
270474152	17589	16,485,523	12,536,989	16,485,523	12,536,989	NC	Carteret	1
270927068	34380	11,213,998	8,530,188	10,248,442	8,183,551	NC	New Hanover	1
272364917	87625	252,894,589	234,665,449	252,894,589	234,665,449	NC	Hyde	2
272426387	89891	248,744,245	184,701,784	184,344,399	153,838,823	FL	Pinellas	4
270807480	29933	20,750,922	16,015,914	19,761,770	15,693,199	FL	Santa Rosa	4
270952244	35327	316,347,390	277,621,330	303,668,605	268,946,796	NC	Brunswick	3
270149774	5550	100,045	55,123	100,045	55,123	NC	Dare	1
271966888	72897	9,004,389	7,239,416	9,004,389	7,239,416	NC	Carteret	1
270081914	3045	856,238	675,990	822,583	665,103	FL	Flagler	1
270380636	14103	9,915,443	8,727,843	9,915,443	8,727,843	NC	Hyde	1
272624283	97212	5,957,339	4,435,203	5,575,808	4,266,170	FL	St. Lucie	2
270546358	20244	68,076,502	56,849,545	68,076,502	56,849,545	SC	Horry	1
272519042	93318	182,510	92,839	168,014	83,349	FL	Indian River	2
270671487	24891	3,274,392	2,735,456	3,274,392	2,735,456	ME	Cumberland	3
271218573	45191	20,452,747	14,302,290	15,430,467	13,303,595	NC	Carteret	1
271956320	72501	20,580,876	18,126,693	20,580,876	18,126,693	NC	Hyde	1
272594641	96100	244,324,901	199,203,996	226,414,062	189,833,812	SC	Georgetown	3
270862142	31963	53,184,770	42,585,409	51,077,759	41,678,989	NC	Brunswick	1
271993543	73868	27,472,857	22,271,574	27,472,857	22,271,575	SC	Horry	1
270562671	20862	350,665,530	307,447,888	350,665,530	307,447,888	NC	Pender	2
271649911	61152	3,849,425	2,969,140	3,635,050	2,913,529	SC	Charleston	1
272286583	84726	25,815	11,451	25,815	11,451	LA	Iberia	2
271078493	40006	56,298,454	43,786,755	50,095,699	41,420,334	NC	Brunswick	1
271470967	54539	50,188,671	42,868,994	50,188,671	42,868,994	FL	Collier	2
272009788	74478	2,998,169	2,068,751	2,475,914	1,942,552	FL	Pinellas	1
272635059	97618	19,048,272	13,452,549	15,631,688	12,448,960	FL	Pinellas	2
270027567	1025	112,472,533	98,998,738	112,472,533	98,998,738	SC	Horry	1
270478196	17736	12,310,043	9,769,135	12,171,674	9,729,812	FL	St. Johns	3
270519552	19266	523,987	400,602	523,987	400,602	FL	Bay	1
271963413	72766	769,147	549,589	621,243	530,718	FL	Lee	4
272046802	75848	12,714,242	9,772,981	12,714,242	9,772,981	NC	Carteret	1
272543915	94239	6,970,689	6,151,345	6,970,689	6,151,345	NC	Dare	1
271165116	43216	62,041	21,987	48,908	13,014	NY	Nassau	3
271203546	44633	1,481,337	1,145,479	1,354,044	1,113,866	NY	Suffolk	2
271733593	64261	1,054,235	833,142	950,015	817,681	NC	Dare	1
270303740	11270	9,565,651	6,931,392	9,565,651	6,931,392	NC	Carteret	1
270610658	22639	131,303	67,787	131,303	67,787	SC	Beaufort	2
270905992	33600	153,718	90,524	116,615	75,399	LA	Terrebonne	5
272123554	78685	35,979,611	32,804,645	35,979,611	32,804,645	NC	Dare	3
272412496	89382	319,401,852	259,119,207	273,440,981	232,068,061	FL	Collier	4
270551756	20446	95,657,702	77,453,758	91,051,457	74,997,255	NC	Carteret	2
271409085	52234	75,674,311	62,763,347	75,674,311	62,763,348	NC	Onslow	1
271433447	53144	1,445,523,244	1,176,062,303	1,033,490,219	924,124,121	FL	Sarasota	4
271499359	55599	2,052,424	1,732,137	2,052,424	1,732,137	NC	Hyde	1
272123450	78680	18,506,705	14,200,643	18,034,224	13,999,708	FL	Santa Rosa	3
270231870	8591	814,659,787	719,540,057	793,159,760	704,218,961	NC	New Hanover	3

EventID	Year	GU_Loss_wDS	GR_Loss_wDS	GU_Loss_xDS	GR_Loss_xDS	LandfallState	LandfallCounty	SS_Intensity
270684532	25376	326,676,299	287,947,557	287,357,942	259,422,598	SC	Charleston	4
271110694	41209	41,605,277	31,202,490	35,219,857	28,196,745	NC	Carteret	1
271565493	58032	44,268,234	36,853,373	44,268,234	36,853,373	SC	Horry	1
271631380	60460	629,469	403,200	629,469	403,200	AL	Mobile	2
271835129	68019	20,087,057	17,558,749	20,087,057	17,558,749	NC	Dare	1
272586706	95810	21,637	12,598	21,637	12,598	NC	Dare	1
270276931	10255	14,552,698	11,566,481	14,552,698	11,566,481	SC	Charleston	1
270628077	23294	59,634,273	52,199,843	59,634,273	52,199,843	NC	Dare	1
270928359	34428	4,575,616	3,968,068	4,575,616	3,968,068	NC	Dare	1
271423612	52782	293,938,082	262,317,143	268,248,188	243,399,718	NC	Carteret	3
271101608	40874	79,653,492	73,624,118	79,653,492	73,624,118	NC	Dare	2
271188774	44089	115,024,033	105,299,093	109,528,334	101,715,007	NY	Suffolk	2
271428428	52958	40,200,021	33,949,535	40,200,021	33,949,535	NC	Onslow	2
270168511	6231	24,685,841	19,019,181	21,514,432	17,786,779	FL	Monroe	3
270155442	5757	3,810,965	3,030,798	3,810,965	3,030,798	FL	Okaloosa	2
270875117	32447	304,994,801	260,344,869	304,994,801	260,344,871	NC	Brunswick	2
271035663	38425	4,201,724	2,896,006	3,476,296	2,741,373	FL	Taylor	3
271158554	42973	298,163,586	268,107,168	294,740,469	265,610,576	NC	Hyde	3
272642364	97884	361,092,788	333,268,260	361,092,788	333,268,260	NC	Dare	3
272678355	99217	175,390	122,185	164,124	116,873	FL	Volusia	3
271648485	61099	324,988,018	269,618,202	290,012,408	248,989,556	SC	Horry	2
272221866	82320	214,828,417	204,830,473	214,828,417	204,830,473	NC	Dare	3
272605203	96498	7,110,230	5,389,068	6,501,312	5,208,201	FL	Sarasota	2
272546718	94344	9,469	2,872	8,651	2,307	FL	Wakulla	3
270695736	25785	218,439,847	190,487,675	204,189,888	180,902,384	NC	Carteret	3
271156474	42898	841,444,644	745,272,754	722,190,036	656,921,750	FL	Martin	3
270929749	34481	19,302,471	17,347,030	19,302,471	17,347,030	NC	Dare	1
271095316	40639	44,219	19,504	42,478	18,582	FL	St. Lucie	3
271046056	38813	3,135,100	2,606,729	3,011,667	2,587,368	MA	Barnstable	3
271069627	39684	54,741,860	44,030,772	54,741,860	44,030,772	NC	Carteret	1
271228469	45560	2,381,637	2,022,177	2,381,637	2,022,177	NC	Dare	2
270777584	28838	40,815,788	32,256,331	40,815,788	32,256,331	NC	Onslow	1
271042882	38699	22,921,713	17,542,978	21,825,959	17,093,301	SC	Charleston	4
271857710	68856	526,476	312,700	411,444	265,270	LA	Terrebonne	4
270258638	9590	222,312,004	199,471,162	207,812,331	188,918,282	NC	Hyde	3
270964795	35791	23,067,471	19,818,193	23,067,471	19,818,193	NC	Dare	2
271661373	61581	270,044,999	222,862,614	214,680,540	187,752,805	FL	Lee	4
270646787	23981	1,875,928	1,643,978	1,875,928	1,643,978	NC	Dare	1
271385704	51379	1,949,542,439	1,644,334,569	1,390,247,475	1,256,706,644	FL	Manatee	4
271509464	55965	68,136,945	53,425,849	61,874,506	50,754,585	FL	Taylor	4
271863417	69073	126,396,343	101,204,442	112,892,745	94,494,965	FL	Sarasota	2
272174178	80568	16,246,377	14,492,548	16,246,377	14,492,548	NC	Dare	2
270133699	4960	82,772	44,801	82,772	44,801	AL	Baldwin	3
271123270	41668	14,716,254	11,319,432	14,716,254	11,319,432	FL	Taylor	2
271144105	42440	9,622,411	8,320,313	9,622,411	8,320,313	NC	Dare	2
272205328	81715	244,667,578	204,564,770	241,854,637	202,793,660	SC	Horry	4
271429543	53000	150,602	93,736	129,241	79,192	FL	Dixie	4
272326621	86215	321,636,342	284,202,381	291,629,293	262,340,746	NC	Hyde	4
272501539	92665	97,000,793	77,675,924	97,000,793	77,675,924	NC	Carteret	1
272586186	95790	6,091,131	4,005,888	6,091,131	4,005,890	MS	Harrison	4
272010448	74504	428,399,655	378,432,722	411,085,200	366,168,119	NC	Brunswick	1
270923855	34260	48,194,446	40,128,168	48,194,446	40,128,168	NC	Carteret	1
270938523	34809	2,437,275,802	2,164,963,800	2,070,822,471	1,920,574,006	NC	Brunswick	3
271829417	67816	530,459,915	511,923,404	530,459,915	511,923,404	NC	Hyde	4
272058873	76297	29,642,725	24,258,991	29,642,725	24,258,991	SC	Horry	1
272411152	89333	12,811	5,985	12,811	5,985	AL	Baldwin	1
270693052	25690	50,326,410	42,701,808	44,989,097	40,502,023	NC	Dare	1
272287359	84757	225,464,085	197,016,965	225,464,085	197,016,965	NC	Carteret	2
271279122	47432	1,176,235	922,922	1,176,235	922,922	MA	Barnstable	2
271388732	51489	20,120	10,872	18,410	9,710	FL	St. Johns	1
271740292	64515	58,034,408	45,191,678	52,072,937	42,649,058	SC	Charleston	4
270354157	13138	49,732	22,630	46,129	20,269	FL	Monroe	2
271351115	50100	41,728	22,906	41,255	22,579	AL	Baldwin	2
270707044	26196	2,090,146	1,759,739	2,090,146	1,759,739	NC	Dare	3
272445594	90596	57,656,700	45,970,021	57,656,700	45,970,021	NC	Carteret	2
270889982	32996	3,392,369	2,379,896	3,392,369	2,379,896	FL	Bay	1
271765507	65456	14,934,901	11,917,436	14,766,647	11,864,424	SC	Horry	1
271939536	71875	57,236,644	51,612,190	57,236,644	51,612,190	NC	Dare	1
272049834	75962	79,467,051	71,294,807	79,467,051	71,294,807	NC	Dare	2
272232428	82717	547,058,712	460,658,599	459,331,233	402,437,541	FL	Collier	3
272304019	85383	1,139,876,751	1,018,429,355	1,030,122,729	950,988,570	NC	Carteret	4

EventID	Year	GU_Loss_wDS	GR_Loss_wDS	GU_Loss_xDS	GR_Loss_xDS	LandfallState	LandfallCounty	SS_Intensity
271502772	55723	136,715,850	116,116,272	136,715,850	116,116,273	SC	Horry	1
271602420	59397	78,178	38,225	78,178	38,225	ME	Washington	1
270444524	16491	50,795	25,198	50,220	24,816	FL	Palm Beach	1
271823691	67605	163,062,498	137,045,000	163,062,498	137,045,000	NC	Carteret	1
272283177	84598	135,776,358	112,766,510	129,258,449	109,138,455	SC	Beaufort	3
272447896	90681	316,591,456	221,458,024	244,476,623	196,625,165	GA	McIntosh	5
270027690	1030	114,858,257	95,840,007	114,858,257	95,840,007	SC	Georgetown	2
271020369	37854	101,475	63,902	98,899	62,368	FL	Collier	2
271485004	55066	48,816,244	32,774,881	38,773,994	30,497,731	FL	Pasco	3
270170831	6315	106,443	61,279	82,614	41,212	FL	Pasco	3
270281296	10414	12,325,840	9,807,495	11,742,833	9,643,342	FL	Collier	3
270364553	13518	1,129,058	818,113	1,100,363	804,770	NC	Carteret	1
270641410	23787	1,018,323	722,470	849,615	674,706	FL	Pasco	3
272511368	93025	54,731	38,017	49,523	34,884	FL	Miami-Dade	2
272629452	97407	674,187,723	645,001,026	629,662,594	612,261,157	NC	Hyde	4
270649973	24095	531,400	422,200	531,400	422,200	SC	Beaufort	1
271555282	57664	1,387,798,697	1,216,870,132	1,223,723,109	1,114,229,378	SC	Horry	3
270523373	19407	673,671	487,159	625,113	467,136	FL	Broward	2
270057544	2126	855,268	481,365	855,268	481,365	GA	Glynn	2
270102919	3821	77,706,980	59,521,217	72,683,929	57,838,685	GA	Chatham	3
270178571	6605	189,553	127,836	189,553	127,836	NC	Dare	1
270506644	18791	907,928	607,666	864,906	578,907	FL	Palm Beach	2
270664860	24647	133,660,809	93,371,586	106,985,788	85,080,995	FL	Lee	4
270706097	26162	30,652	13,485	27,039	11,638	FL	Walton	4
272195859	81377	15,481,461	12,285,597	15,481,461	12,285,597	SC	Charleston	1
272339818	86707	103,298,755	91,222,691	89,276,560	82,600,622	NY	Nassau	2
270376365	13946	151,605,806	120,748,998	144,333,543	117,153,745	SC	Charleston	2
270687460	25483	3,439,050	2,881,273	3,439,050	2,881,273	NC	Hyde	1
271135248	42109	3,480,839	2,849,570	3,149,251	2,784,043	NC	Dare	1
271446120	53612	292,855,883	277,187,049	273,748,355	262,019,466	NC	Dare	4
272463091	91248	329	109	308	101	GA	McIntosh	3
272486243	92098	32,718,764	27,273,474	32,718,764	27,273,475	NC	Brunswick	1
272634265	97588	105,203,267	79,481,275	95,101,102	76,356,581	FL	Walton	4
270317197	11767	2,825,449	1,846,264	2,212,052	1,702,004	FL	Walton	5
271111465	41237	334,502	161,637	334,502	161,637	FL	Dixie	1
272221527	82309	27,900,712	24,882,400	27,900,712	24,882,400	NC	Dare	1
272424797	89832	18,403,274	12,217,834	13,965,214	11,359,278	FL	Broward	4
272667195	98806	6,194,888	4,623,447	6,036,998	4,556,418	AL	Baldwin	3
270828911	30726	33,991,473	27,601,324	33,991,473	27,601,324	NC	New Hanover	1
270897592	33285	8,363,767	7,171,631	8,363,767	7,171,631	NC	Carteret	1
270956124	35471	3,555,779	2,510,991	3,099,667	2,356,470	GA	Chatham	3
271061831	39399	4,988,439	4,080,581	4,792,233	4,025,337	NC	Hyde	1
272083292	77195	34,986,195	31,561,014	34,986,195	31,561,014	NC	Dare	5
272250778	83402	58,082,175	50,731,747	58,082,175	50,731,747	NC	Carteret	1
270566696	21013	29,580,217	24,274,931	29,580,217	24,274,931	NC	Carteret	1
270810383	30041	32,384,951	26,580,911	32,384,951	26,580,911	FL	Monroe	1
271158771	42980	18,812,268	13,435,638	16,079,477	12,608,569	GA	Chatham	3
270379000	14043	165,020,526	156,317,570	165,020,526	156,317,570	NC	Hyde	3
270318067	11800	12,712,779	11,222,537	12,712,779	11,222,537	NC	Hyde	1
270817704	30312	132,220,388	110,381,141	132,220,388	110,381,141	NC	Carteret	2
271736286	64362	208,971,179	171,286,580	208,971,179	171,286,580	NC	Carteret	2
272589056	95893	1,161,754	889,402	1,087,240	864,862	FL	Flagler	1
270707441	26211	2,045,785	1,624,562	2,045,785	1,624,562	FL	Bay	2
271176773	43645	361,129,315	267,358,037	274,506,863	225,445,453	FL	Monroe	4
271212819	44975	30,953,102	25,306,470	30,953,102	25,306,471	SC	Charleston	2
272302635	85329	117,527,418	73,697,700	84,366,035	66,692,049	FL	Palm Beach	4
270043990	1635	362,207,226	304,446,170	316,133,764	275,231,923	FL	Monroe	4
270062403	2311	66,264,277	57,289,942	66,264,277	57,289,942	NC	Dare	2
272118946	78511	12,437,703	10,033,353	12,437,703	10,033,353	NC	Carteret	1
272191821	81229	12,502,659	11,052,886	12,502,659	11,052,886	NC	Hyde	1
272531158	93771	27,816	7,239	27,816	7,239	FL	Walton	3
270582487	21603	474,462,168	408,002,962	381,808,841	344,014,768	FL	Palm Beach	3
270242187	8975	94,200,364	79,802,961	94,200,364	79,802,961	NC	Brunswick	1
270849501	31503	173,955	123,929	173,955	123,929	SC	Beaufort	1
270856226	31753	43,197,645	38,640,268	43,197,645	38,640,268	NC	Hyde	1
272134146	79081	434,932,735	359,005,559	392,574,742	333,032,033	SC	Horry	3
272458652	91080	204,257,851	188,226,484	204,257,851	188,226,484	NC	Hyde	2
270360509	13371	282,415,266	250,483,841	282,415,266	250,483,841	NC	Brunswick	2
270645554	23937	27,491,046	22,023,989	27,491,046	22,023,989	NC	Carteret	1
270772544	28644	13,895,578	10,766,748	13,895,578	10,766,748	FL	Broward	1
271715968	63616	229,257	88,891	229,257	88,891	NY	Suffolk	2

EventID	Year	GU_Loss_wDS	GR_Loss_wDS	GU_Loss_xDS	GR_Loss_xDS	LandfallState	LandfallCounty	SS_Intensity
271797433	66634	80,013,259	71,242,623	74,207,261	68,035,992	RI	Washington	2
272187223	81058	367,025	212,289	352,553	202,038	LA	Jefferson	3
272577649	95476	49,178,649	42,827,199	49,178,649	42,827,199	NC	Dare	3
270399731	14824	682,968	456,481	682,968	456,481	SC	Charleston	1
270621307	23038	3,242,853,969	2,816,306,250	2,543,678,757	2,388,481,999	NC	New Hanover	4
271642293	60868	211,966,350	172,317,859	203,519,460	168,186,458	SC	Georgetown	2
270597400	22150	447,969	346,597	447,969	346,597	SC	Beaufort	1
270370905	13750	691,868,956	611,766,867	683,739,091	606,051,340	NC	Carteret	2
270371812	13781	19,417	10,872	19,417	10,872	RI	Washington	1
270444600	16494	75,685,620	59,980,987	73,728,709	58,972,521	NC	Carteret	1
271311916	48649	1,523,412,386	1,401,013,224	1,204,948,756	1,171,649,635	NC	Hyde	4
272623137	97170	293,874,485	279,572,367	293,874,485	279,572,367	NC	Hyde	3
270487897	18091	4,523,424	3,492,172	4,523,424	3,492,173	LA	Terrebonne	3
270777022	28819	33,402,435	25,903,877	32,546,503	25,599,074	NC	New Hanover	1
271962011	72713	14,740,343	11,014,621	13,333,390	10,502,033	SC	Georgetown	1
272150881	79697	22,550,673	19,437,786	22,550,673	19,437,786	NC	Dare	1
272522553	93449	1,015,725,665	919,414,698	973,855,534	889,271,745	NC	Onslow	3
272223862	82394	42,826,692	36,070,961	40,058,658	34,809,061	FL	Collier	2
271385352	51367	2,807,581	2,047,786	2,306,617	1,947,992	NJ	Cape May	1
271758722	65202	6,878,974	4,884,432	5,741,596	4,654,745	FL	Monroe	4
270433227	16063	49,306	37,672	49,306	37,672	NC	Hyde	1
271840262	68211	1,230,046,656	1,174,786,897	1,114,358,759	1,091,341,603	NC	Hyde	4
272192586	81258	29,049,746	25,915,431	29,049,746	25,915,431	NC	Dare	2
270567349	21036	14,686,860	12,928,033	14,686,860	12,928,033	NC	Hyde	1
270627577	23275	314,828	231,612	274,511	216,374	NC	Dare	2
271134931	42096	461,363,212	407,155,026	434,972,269	387,997,598	NC	Brunswick	2
271715253	63590	1,193,075,930	1,047,139,421	1,112,812,353	991,557,838	NC	Onslow	3
271944664	72060	212,208,860	199,137,861	209,791,080	197,330,578	NC	Carteret	3
272232123	82707	464,356	325,390	464,356	325,390	FL	Franklin	2
270706788	26188	264,866,068	232,074,282	257,961,028	227,252,913	SC	Charleston	2
270749139	27775	64,381,968	56,466,031	60,724,725	54,196,193	NC	Hyde	3
272072077	76785	29,448,073	26,257,043	29,448,073	26,257,043	VA	Virginia Beach (	1
271036698	38465	981,640	462,104	918,388	421,687	LA	Cameron	4
271460301	54138	14,761,994	12,043,835	13,087,078	11,646,822	RI	Newport	3
272514556	93148	4,817,156	4,182,138	4,817,156	4,182,138	NC	Dare	2
270304550	11302	1,257,082	832,370	1,257,082	832,371	GA	Chatham	1
270740377	27453	87,384,809	71,413,352	87,384,809	71,413,352	NC	New Hanover	1
271592738	59046	259,204,217	222,968,837	259,204,217	222,968,837	NC	Carteret	2
271955288	72462	858,522,398	734,828,940	703,119,399	624,702,567	NC	Pender	4
272159677	80020	3,588,603	2,833,752	3,588,603	2,833,753	SC	Georgetown	1
272311589	85667	275,799,580	233,437,212	240,673,080	211,033,879	NC	Hyde	2
272698086	99941	87,228,067	70,964,509	87,228,067	70,964,509	FL	Franklin	4
271954356	72426	57,728	25,342	57,728	25,342	FL	Gulf	2
270701552	25992	145,773,761	137,181,623	145,773,761	137,181,623	NC	Dare	2
270914335	33901	86,919,474	73,231,664	86,919,474	73,231,664	NC	Brunswick	1
270021666	812	22,574,062	17,281,531	21,501,554	16,918,926	FL	Collier	2
270461149	17105	1,642,063	1,344,842	1,642,063	1,344,842	NC	Hyde	1
270778126	28859	58,964,002	53,708,988	58,295,709	53,316,488	NC	Dare	3
270848672	31474	277,342,765	236,776,996	245,265,422	215,798,994	NC	Carteret	2
270010088	379	140,813,592	117,290,290	140,813,592	117,290,290	NC	Dare	1
272411301	89338	14,467,854	12,859,481	14,467,854	12,859,481	NC	Dare	1
272555296	94659	1,037,277	614,157	942,990	555,071	FL	Sarasota	1
270040591	1508	695,696	481,015	609,101	446,801	AL	Baldwin	2
270281664	10428	952,911,765	822,743,120	719,771,732	657,585,311	FL	Lee	4
270501651	18611	651,961,108	582,544,711	590,294,439	537,625,720	NC	Carteret	2
270593189	21997	25,405,743	19,161,991	23,771,061	18,521,969	FL	Levy	3
271005322	37300	1,510,169	992,467	1,211,706	900,703	FL	Miami-Dade	3
270009595	360	208,941,449	179,894,834	208,941,449	179,894,836	NC	Onslow	1
270502210	18632	2,539,994	2,114,419	2,539,994	2,114,419	NC	Hyde	1
271556190	57697	5,599,604	4,988,566	5,599,604	4,988,566	FL	Monroe	1
271624353	60201	5,083,709	3,715,688	4,954,440	3,663,405	LA	Terrebonne	4
272523412	93483	234,612,867	202,671,624	193,325,445	174,203,295	SC	Charleston	4
270273208	10118	2,739,740	1,712,539	2,739,740	1,712,539	FL	Bay	2
271954115	72416	25,782,489	23,315,019	25,782,489	23,315,019	NC	Dare	2
272348569	87030	1,219,797,280	1,068,674,992	1,008,418,963	914,785,021	NC	Brunswick	3
272398276	88856	6,019,133	4,226,159	6,019,133	4,226,159	MS	Harrison	3
272509469	92954	181,753,918	166,073,205	160,240,871	150,617,570	VA	Northampton	2
271400056	51903	139,602,135	119,036,364	139,602,135	119,036,364	NC	Carteret	1
272080280	77085	43,141,848	34,551,430	43,141,848	34,551,431	FL	Collier	1
272520237	93362	363,473,470	348,426,805	363,473,470	348,426,805	NC	Hyde	3
270190673	7064	7,818,162	5,857,881	7,818,162	5,857,880	NC	Carteret	1

EventID	Year	GU_Loss_wDS	GR_Loss_wDS	GU_Loss_xDS	GR_Loss_xDS	LandfallState	LandfallCounty	SS_Intensity
270579095	21475	4,246,832	3,390,173	4,246,832	3,390,173	FL	Brevard	1
271157328	42929	908,468	453,487	830,428	400,161	FL	Miami-Dade	1
270088997	3309	2,730,345	2,119,870	2,730,345	2,119,870	SC	Charleston	1
270267409	9906	1,899,798	1,242,467	1,649,943	1,128,200	FL	Palm Beach	2
271479520	54858	2,707,629	1,960,921	2,707,629	1,960,921	LA	Plaquemines	3
271749521	64864	58,814,452	48,287,620	58,814,452	48,287,620	NC	Carteret	1
272601388	96358	131,920,531	109,081,417	107,632,885	96,173,371	FL	Monroe	5
270907000	33639	6,252,030	4,636,164	6,252,030	4,636,164	SC	Charleston	1
271069389	39675	104,329	59,652	87,197	45,057	NY	Suffolk	3
271286970	47719	2,401,181,330	2,107,789,372	2,105,700,199	1,927,457,216	NC	Onslow	4
271375327	50997	18,376,149	16,401,419	18,376,149	16,401,419	NC	Dare	1
270709156	26275	26,296,532	20,343,759	24,042,006	19,628,426	FL	Indian River	1
272372383	87897	4,788,975	3,710,521	4,788,975	3,710,521	SC	Charleston	1
270495557	18373	2,176,199	1,676,734	2,176,199	1,676,734	NC	Hyde	1
271280738	47491	80,298,327	73,342,269	80,298,327	73,342,269	NC	Dare	1
271692173	62721	111,318,775	101,234,475	111,318,775	101,234,475	SC	Horry	1
271849765	68564	48,657	21,105	48,657	21,105	SC	Charleston	1
270057002	2105	81,597,263	68,431,761	81,597,263	68,431,761	NC	Brunswick	1
271297356	48104	178,558	114,124	178,558	114,124	NC	Dare	2
271673426	62026	64,087,660	52,467,481	63,363,116	52,188,473	FL	Levy	2
270426232	15807	31,696,697	23,844,703	28,660,751	22,844,475	FL	Okaloosa	4
270581535	21566	48,053,920	39,768,106	48,053,920	39,768,107	SC	Horry	1
270589365	21852	232,598,724	193,863,779	209,119,610	179,136,337	SC	Horry	2
271041412	38644	9,534	5,545	9,534	5,545	FL	Bay	1
270878993	32592	78,664,624	72,871,921	78,664,624	72,871,921	NC	Dare	3
272333687	86479	374,946,529	317,524,964	313,271,750	275,593,593	FL	Palm Beach	2
272523370	93481	18,337,024	11,984,051	14,232,655	11,065,178	FL	Levy	3
272576035	95419	129,435,486	112,186,984	129,435,486	112,186,984	SC	Horry	1
271736137	64357	4,365,564	3,801,917	4,365,564	3,801,917	NC	Dare	1
272379415	88157	105,640,974	98,931,224	105,640,974	98,931,224	NC	Dare	3
271369976	50795	303,934	183,826	253,718	146,407	AL	Mobile	4
271247385	46253	23,106,942	20,604,595	23,106,942	20,604,595	NC	Hyde	1
271270886	47124	15,571,525	12,022,448	13,036,195	11,614,279	NY	Suffolk	2
272250139	83379	20,299,755	15,570,618	18,983,171	14,971,262	NC	Onslow	1
272608073	96609	59,677,544	48,823,874	59,677,544	48,823,874	NC	New Hanover	1
270622714	23094	18,358,217	16,439,870	18,358,217	16,439,870	NC	Dare	1
272131785	78994	135,426	83,763	123,127	72,801	NY	Suffolk	2
272186142	81017	35,772,396	29,443,682	35,772,396	29,443,683	NC	Dare	1
271150307	42669	70,453	15,645	55,012	8,799	LA	Iberia	4
270014554	545	8,273,921	7,127,578	8,273,921	7,127,578	NC	Hyde	1
270953087	35356	650,716	529,377	643,380	527,686	NC	Dare	1
271814758	67278	138,473,966	119,179,402	138,473,966	119,179,402	NC	Carteret	1
272594099	96079	64,459,963	54,643,333	64,459,963	54,643,333	NC	Dare	1
270240640	8919	375,492,013	298,435,583	333,581,777	274,772,619	SC	Beaufort	4
271012089	37550	33,941,818	28,596,634	33,941,818	28,596,634	NC	Carteret	1
271233533	45746	20,537,937	16,211,222	20,537,937	16,211,222	NC	Carteret	1
272052561	76061	66,314,075	44,374,559	49,668,356	40,036,773	SC	Beaufort	4
270346118	12840	52,521,084	44,164,318	52,521,084	44,164,318	NC	Brunswick	1
271117462	41459	47,119,167	38,995,382	47,119,167	38,995,382	FL	Collier	1
271467907	54426	332,993	273,484	332,993	273,484	NC	Hyde	1
271932036	71609	1,527	460	1,527	460	FL	Bay	3
272328306	86277	5,825,155	4,468,069	5,825,155	4,468,069	SC	Georgetown	3
271746196	64739	195,618,926	160,696,325	187,818,843	156,367,730	SC	Charleston	2
272479442	91847	829,865	601,682	729,608	570,331	FL	Levy	1
270633978	23511	494,660,905	409,126,812	375,288,681	332,482,589	FL	Sarasota	3
271277307	47365	30,429,537	24,244,334	30,429,537	24,244,335	NC	Carteret	1
270368036	13647	22,053,713	17,979,614	22,053,713	17,979,614	SC	Georgetown	1
271974024	73159	4,147	527	4,147	527	NC	Dare	1
272058770	76293	183,416,885	155,156,539	183,416,885	155,156,539	NC	Onslow	1
270028036	1044	20,052,075	14,986,485	18,128,462	14,363,199	FL	Monroe	2
270975721	36192	71,318,865	64,721,256	71,318,865	64,721,256	NC	Dare	2
271209435	44849	18,718,926	16,346,179	18,718,926	16,346,179	NC	Dare	2
272652205	98250	1,232,822,435	1,135,786,157	1,139,987,368	1,065,973,677	NC	Brunswick	3
270466764	17317	268,450,605	223,663,608	261,498,704	219,746,861	SC	Horry	2
271294613	47997	442,486,123	369,202,606	399,488,331	341,998,917	FL	Collier	3
271838188	68132	8,568	2,107	7,829	1,814	TX	Galveston	2
272585319	95758	3,337,457	2,772,743	3,179,320	2,748,057	MA	Barnstable	2
270221904	8223	246,755,362	193,182,733	221,330,836	182,444,809	SC	Beaufort	3
270593441	22006	92,639,997	77,123,259	92,639,997	77,123,259	SC	Georgetown	1
271176746	43644	203,836	159,855	190,799	154,540	AL	Mobile	4
271793937	66504	683,169,786	643,124,308	582,496,338	561,048,049	NC	Hyde	3

EventID	Year	GU_Loss_wDS	GR_Loss_wDS	GU_Loss_xDS	GR_Loss_xDS	LandfallState	LandfallCounty	SS_Intensity
271984655	73549	41,340,113	35,089,979	41,340,113	35,089,979	SC	Charleston	1
272033179	75348	30,387,701	23,685,854	28,945,569	23,179,390	SC	Charleston	2
272367135	87703	2,889,050	2,115,968	2,889,050	2,115,968	SC	Charleston	1
270453198	16813	6,811,066	5,072,054	6,373,129	4,886,497	FL	Miami-Dade	3
270705887	26155	4,693,842	3,480,603	4,508,764	3,394,838	NC	Carteret	1
271408019	52194	183,376,180	141,238,040	157,135,740	129,545,460	SC	Beaufort	4
271911687	70860	75,395,209	62,010,175	75,395,209	62,010,175	GA	Chatham	2
270191616	7099	482,817	321,261	365,821	291,009	FL	Miami-Dade	1
271062094	39410	13,718,408	10,097,539	12,208,951	9,641,717	FL	Indian River	3
271899090	70383	33,040	5,853	33,040	5,853	NC	Dare	2
272550128	94471	227,123,114	160,179,528	165,036,547	133,932,337	FL	Pinellas	4
270066838	2477	104,990,088	95,631,618	104,990,088	95,631,619	NC	Hyde	2
270197220	7312	74,578,162	59,215,203	74,578,162	59,215,203	NC	Carteret	1
270415173	15398	66,652	27,318	64,012	25,707	TX	Jefferson	2
270505532	18750	845,330,301	733,845,253	741,013,931	661,111,991	NC	Carteret	3
272008954	74446	546,113,032	475,979,051	509,275,186	450,227,218	NC	Carteret	3
272432982	90131	13,913,445	12,242,790	13,913,445	12,242,791	VA	Virginia Beach (	1
272543131	94210	673,456,445	569,969,603	483,357,807	436,336,067	FL	St. Lucie	3
271487731	55165	1,784,169	1,548,888	1,784,169	1,548,888	NC	Dare	2
272489425	92216	2,229,713	1,948,032	2,229,713	1,948,032	FL	Monroe	1
270629929	23365	492,905	407,832	492,905	407,832	NC	Dare	1
271029982	38211	73,115,883	60,174,829	72,280,098	59,740,783	FL	Collier	1
271160608	43048	25,325,142	17,917,876	21,489,550	17,031,109	FL	Palm Beach	3
271684779	62445	20,803,872	16,183,857	20,803,872	16,183,858	SC	Beaufort	1
271701260	63056	166,875,702	143,663,433	166,875,702	143,663,434	FL	Lee	1
271970952	73045	27,053,835	21,766,544	23,321,879	20,853,964	NY	Suffolk	1
270398745	14786	204,542,314	176,067,301	204,542,314	176,067,301	NC	Hyde	1
271839793	68192	56,227,791	50,184,625	56,227,791	50,184,625	NC	Dare	4
272213940	82030	54,515,652	49,374,416	54,515,652	49,374,416	NC	Dare	1
271732692	64228	347,538	203,774	347,538	203,774	GA	Chatham	1
270401588	14892	85,649,688	71,053,068	85,649,688	71,053,068	FL	Pasco	1
272300851	85263	1,056,388,573	933,385,623	962,466,319	865,160,982	NC	Carteret	3
271006116	37330	136,470,089	112,446,952	124,317,921	104,400,890	NC	Carteret	3
271172216	43481	17,290,442	11,961,025	14,678,221	11,220,209	FL	Miami-Dade	3
271855581	68774	298,851,910	281,467,735	291,149,671	275,343,727	NC	Dare	3
270221290	8198	85,395,298	68,718,478	79,877,238	66,094,062	FL	Monroe	2
270284039	10518	19,205,630	13,509,477	16,070,897	12,779,036	FL	Indian River	2
270450657	16721	16,990,794	15,023,420	16,990,794	15,023,420	NC	Hyde	1
270492132	18248	523,182,687	467,803,632	523,182,687	467,803,632	NC	Brunswick	2
272013703	74624	2,127,029,661	1,878,302,478	1,646,936,293	1,537,429,194	FL	Indian River	4
270203873	7556	53,942,259	44,187,525	53,942,259	44,187,525	SC	Beaufort	2
270279849	10361	4,619,029	3,602,883	4,619,029	3,602,883	NC	Carteret	1
271094888	40624	5,425,530	4,241,797	5,364,615	4,221,130	SC	Charleston	1
271359760	50423	571,295	359,073	525,778	342,261	LA	Terrebonne	4
271852440	68663	4,721,279	3,530,997	4,254,531	3,395,120	FL	Taylor	2
270813168	30144	950,247,283	853,590,011	852,486,203	785,000,442	SC	Georgetown	3
271133723	42051	2,190,360,669	1,997,490,443	1,904,109,171	1,804,030,198	NC	Brunswick	3
271198541	44455	926,372	761,695	926,372	761,695	NC	Dare	1
272098520	77756	121,820,361	95,067,682	116,979,825	93,203,916	SC	Charleston	2
270287286	10643	937,745,532	760,522,638	674,399,329	592,400,820	FL	Palm Beach	4
270774333	28717	2,358,436	1,958,750	2,358,436	1,958,750	SC	Charleston	1
271860067	68944	1,203,115	935,866	1,203,115	935,866	VA	Northampton	1
272246850	83255	28,679,684	23,374,221	28,679,684	23,374,221	NC	Carteret	1
272308037	85535	13,163,482	10,624,361	13,163,482	10,624,361	FL	Miami-Dade	1
272365394	87642	2,225,443	1,755,252	2,225,443	1,755,252	NC	Carteret	1
272140207	79309	230,453,720	200,432,508	230,453,720	200,432,508	NC	New Hanover	2
272290717	84884	70,159,513	57,455,211	70,159,513	57,455,212	NC	New Hanover	1
272693068	99758	164,989,294	139,072,098	164,989,294	139,072,099	NC	New Hanover	3
271225245	45440	156,235,896	134,321,460	130,865,051	118,670,023	FL	Hernando	2
271994605	73909	1,213,148	928,044	1,213,148	928,044	SC	Charleston	1
272098875	77769	1,058,970	586,448	852,831	493,789	FL	Pasco	2
270097891	3633	44,434,601	38,490,676	44,434,601	38,490,676	NC	Dare	2
270430480	15960	36,901,623	29,999,734	36,901,623	29,999,734	NC	Onslow	1
270860588	31907	8,791,535	6,177,997	7,295,299	5,854,481	FL	Pinellas	1
271189225	44109	390,057	314,533	390,057	314,533	NC	Dare	1
271216823	45125	15,565,523	10,431,305	12,245,481	9,676,529	FL	Charlotte	2
271692017	62716	239,588,612	218,371,965	239,588,612	218,371,965	NC	Hyde	3
272020635	74883	176,380,369	164,038,092	167,929,817	157,823,334	NC	Hyde	2
272148854	79623	51,491,339	36,446,387	42,450,546	34,882,281	FL	Martin	4
272222156	82332	768,106,682	727,147,356	670,558,320	645,761,189	NC	Dare	3
271034551	38384	25,625,612	18,385,603	21,991,558	17,546,264	LA	Plaquemines	3

EventID	Year	GU_Loss_wDS	GR_Loss_wDS	GU_Loss_xDS	GR_Loss_xDS	LandfallState	LandfallCounty	SS_Intensity
271057141	39223	306,582	249,738	306,582	249,738	NC	Dare	1
271537835	57022	71,902,738	57,401,887	71,902,738	57,401,887	SC	Charleston	2
271753884	65023	80,306,866	67,029,700	66,242,519	60,288,594	NY	Suffolk	3
270185580	6869	28,112	12,116	21,618	7,655	FL	Dixie	5
271077592	39976	16,941	9,159	13,941	7,139	FL	Pasco	2
270671919	24908	25,957,246	23,647,119	25,957,246	23,647,119	NC	Dare	3
270677251	25108	23,881,233	21,368,398	23,881,233	21,368,398	NC	Hyde	1
271779589	65971	80,177,238	63,772,149	73,740,628	60,400,829	SC	Georgetown	1
272135716	79142	3,845,568	3,084,199	3,845,568	3,084,199	SC	Charleston	1
272122377	78640	4,449,653	3,557,389	4,449,653	3,557,389	NC	New Hanover	1
270102988	3824	2,847,828,963	2,568,039,957	2,344,202,014	2,217,523,904	NC	Brunswick	3
271118236	41485	18,687,946	15,741,122	17,334,630	15,196,841	FL	Pasco	2
272378621	88127	8,037,267	7,048,074	8,037,267	7,048,074	NC	Hyde	1
270076295	2832	1,315,469,066	1,141,544,860	1,090,531,292	987,838,985	FL	Palm Beach	3
270482388	17887	291,135,353	250,064,126	291,135,353	250,064,126	NC	Onslow	2
271220250	45255	17,689,510	14,032,712	17,689,510	14,032,712	SC	Georgetown	1
271255044	46541	252,648,066	231,018,993	252,648,066	231,018,993	NC	Hyde	2
271440646	53410	867,111,828	790,925,594	831,811,789	763,507,020	SC	Horry	2
272392524	88645	50,105,211	38,835,547	47,288,469	37,954,509	SC	Charleston	2
271194231	44294	146,166,373	133,933,756	146,166,373	133,933,756	NC	Hyde	2
271952372	72350	42,423,729	37,964,680	42,423,729	37,964,680	NC	Hyde	1
272121151	78596	69,729,254	59,257,199	69,729,254	59,257,199	SC	Charleston	2
272671378	98960	39,711,043	34,384,550	39,711,043	34,384,551	NC	Carteret	1
271436704	53263	98,903,314	80,051,512	98,903,314	80,051,512	NC	Pender	1
271115353	41381	30,710,074	22,814,537	23,617,113	21,136,259	NY	Queens	3
271996456	73977	76,353,604	69,632,194	76,353,604	69,632,194	NC	Dare	1
271980176	73382	92,103,941	79,024,518	78,402,355	71,712,701	NY	Suffolk	3
271218141	45177	9,950,836	7,263,073	8,899,374	6,883,731	GA	Chatham	1
271491439	55302	60,486,437	53,665,426	60,486,437	53,665,426	NC	Hyde	1
270457399	16969	1,044,283,013	896,221,100	810,060,769	728,862,868	GA	Chatham	5
271579433	58546	45,243,600	38,614,797	45,243,600	38,614,797	FL	Brevard	1
272332503	86434	8,741,618	7,148,672	8,741,618	7,148,672	NC	New Hanover	1
272544094	94246	701,366,611	608,561,460	661,379,839	581,480,080	NC	Brunswick	2
270270113	10003	55,791,696	50,981,403	55,791,696	50,981,403	NC	Dare	1
270735556	27271	153,157,307	120,910,428	144,483,111	116,754,891	NC	Onslow	2
272275855	84326	375,946,916	343,413,323	366,198,286	336,018,920	NC	Hyde	3
272670002	98907	446,082	277,826	446,082	277,826	FL	Bay	2
270126141	4684	14,788,620	9,843,768	11,596,006	9,041,622	FL	Monroe	4
270772136	28630	170,721,554	149,084,519	170,721,554	149,084,519	NC	Brunswick	1
271686119	62495	34,333,298	20,961,576	24,542,169	18,917,115	FL	Miami-Dade	5
271823970	67615	50,444,849	43,068,659	50,444,849	43,068,659	SC	Georgetown	1
271773474	65753	402,435	317,867	402,435	317,867	NY	Suffolk	1
271225352	45443	1,921,440	1,184,925	1,435,585	1,013,706	FL	Miami-Dade	4
271639055	60748	74,595,575	58,128,996	74,595,575	58,128,997	SC	Charleston	2
271682946	62379	20,897,134	16,144,197	20,897,134	16,144,198	NC	Carteret	1
271874916	69486	2,837,587	2,199,369	2,594,715	2,139,402	SC	Beaufort	3
270197137	7309	53,921	26,033	53,921	26,033	FL	Volusia	1
270611039	22652	29,099,007	26,075,528	29,099,007	26,075,528	NC	Dare	3
270699559	25922	47,308,557	39,020,283	46,096,661	38,475,661	FL	Broward	1
271006361	37339	3,480,542	2,450,620	2,990,245	2,329,851	LA	Iberia	4
272371487	87865	241,854,505	210,177,087	241,854,505	210,177,088	NC	Carteret	2
270681663	25269	1,584,285,568	1,417,774,845	1,416,352,074	1,304,497,773	SC	Horry	3
271743868	64650	1,078,783	696,963	858,315	625,136	FL	Okaloosa	3
272264006	83879	14,068,268	10,945,639	14,068,268	10,945,639	SC	Charleston	2
270986104	36584	40,490,291	37,263,375	40,490,291	37,263,375	NC	Dare	2
271465153	54320	93,914,423	68,888,421	73,472,630	60,622,365	NY	Nassau	3
272185638	80999	609,543,223	507,618,729	569,271,640	482,698,366	NC	Onslow	2
272224684	82423	699,895	591,318	699,895	591,318	FL	Volusia	1
270901709	33440	45,037	12,807	42,886	11,631	LA	Terrebonne	3
270816727	30276	423,675	239,315	423,675	239,315	AL	Baldwin	1
271192940	44246	91,263,781	69,772,330	82,522,232	66,648,185	FL	Brevard	4
272194610	81331	508,951	432,450	508,951	432,450	NC	Dare	1
272403501	89052	409,529,386	355,159,983	398,833,982	347,546,242	SC	Charleston	4
270172643	6383	30,200,121	23,893,074	28,509,840	23,272,100	FL	Manatee	1
270707544	26215	64,423,308	52,653,839	64,423,308	52,653,841	NC	Brunswick	1
270937029	34754	104,728,562	88,214,784	104,728,562	88,214,784	NC	Carteret	1
270961515	35669	66,927,903	56,295,719	64,266,054	54,871,425	FL	Broward	1
272673108	99022	37,022,991	31,872,019	36,605,255	31,683,492	NC	Hyde	1
270326712	12124	81,553	36,850	81,553	36,850	MS	Hancock	1
271234507	45781	153,430	67,656	153,430	67,656	SC	Charleston	1
271557343	57739	3,766,959	2,199,578	3,617,989	2,114,051	LA	Lafourche	2

EventID	Year	GU_Loss_wDS	GR_Loss_wDS	GU_Loss_xDS	GR_Loss_xDS	LandfallState	LandfallCounty	SS_Intensity
271724916	63945	2,001,623,108	1,823,541,712	1,763,581,570	1,648,610,495	NC	New Hanover	4
270280208	10373	233,606,445	203,019,646	222,295,424	195,247,931	SC	Charleston	3
270580803	21539	2,282,006	2,003,790	2,282,006	2,003,790	NC	Dare	1
271672801	62002	65,506,524	51,618,585	64,759,295	51,234,228	NC	Carteret	1
272434166	90175	49,941,070	40,246,664	49,941,070	40,246,664	SC	Charleston	2
270693904	25721	538,617,072	430,127,024	421,394,909	364,874,405	SC	Georgetown	3
270878627	32577	63,115,404	52,397,403	63,115,404	52,397,403	FL	Brevard	1
271195397	44337	75,154,844	59,114,053	75,154,844	59,114,056	SC	Charleston	2
271368119	50729	472,081,839	409,903,709	428,188,546	380,400,538	FL	Miami-Dade	4
271829711	67827	7,429,076	5,546,938	6,718,798	5,290,560	FL	Gulf	3
270062040	2297	191,039,664	174,707,105	170,625,205	159,927,237	FL	Miami-Dade	2
270917586	34022	3,118,948	2,594,563	3,118,948	2,594,563	SC	Charleston	1
271657859	61452	43,117,854	27,935,247	31,381,082	25,167,022	FL	Franklin	4
272241885	83069	91,108,117	75,588,411	91,108,117	75,588,411	SC	Charleston	2
272376933	88064	517,355	254,013	456,452	221,214	LA	Terrebonne	2
270099579	3696	5,115,433	3,983,984	5,115,433	3,983,984	SC	Charleston	2
270194401	7205	90,054,593	77,840,981	90,054,593	77,840,981	NC	Brunswick	1
272223206	82370	85,185,291	62,312,147	68,060,056	56,448,034	FL	Lee	4
272283380	84605	569,061	380,881	434,801	281,477	FL	Pasco	3
270141242	5234	91,782,284	84,552,010	91,782,284	84,552,010	NC	Dare	1
270720272	26696	87,207	40,806	87,207	40,806	NC	Dare	1
271066361	39565	12,185,718	10,138,993	12,185,718	10,138,993	NC	Carteret	1
271659651	61517	77,786,510	69,062,336	70,984,419	64,323,672	FL	Monroe	4
270312261	11584	54,145,865	44,344,247	54,145,865	44,344,247	SC	Charleston	2
270582781	21614	2,758,049	2,338,713	2,758,049	2,338,713	NC	Dare	1
271209187	44839	191,329,973	172,878,093	191,329,973	172,878,093	NC	Dare	2
270168891	6246	637,100,216	581,293,536	629,709,178	575,508,872	SC	Horry	2
270220893	8183	60,541,685	49,601,479	60,541,685	49,601,479	NC	Carteret	1
270297220	11024	163,963	71,992	163,963	71,992	SC	Charleston	1
270695208	25767	252,555,192	222,736,666	240,464,544	215,088,084	NC	Dare	2
270823674	30533	6,560,750	4,420,105	5,284,291	4,153,742	FL	Palm Beach	4
271207571	44780	13,331,278	9,632,562	11,714,549	9,098,691	FL	Escambia	3
271493472	55377	238,911,929	207,175,873	238,911,929	207,175,873	NC	Brunswick	2
272175569	80622	31,940,671	25,022,583	31,120,210	24,714,645	GA	Chatham	3
270521523	19338	6,603,742	5,318,755	6,603,742	5,318,755	NC	Carteret	1
271032821	38322	47,678,324	40,639,622	47,678,324	40,639,622	NC	Dare	3
272325414	86168	25,456,875	22,621,645	25,456,875	22,621,645	NC	Dare	1
272662792	98647	1,202,394,421	1,075,287,711	1,095,928,435	995,553,907	NC	Brunswick	2
270640903	23768	27,044,948	22,687,679	27,044,948	22,687,679	NC	Dare	1
270967032	35872	7,747	2,512	7,747	2,512	FL	Miami-Dade	1
271544400	57266	7,615,339	5,271,052	6,779,198	4,911,145	FL	Indian River	4
270336634	12487	99,876,624	82,014,612	99,876,624	82,014,612	NC	Carteret	1
271260293	46738	893,524	762,420	893,524	762,420	NC	Hyde	3
271295973	48048	3,509,778	2,841,912	3,509,778	2,841,912	SC	Charleston	2
270137949	5115	114,163,071	106,367,674	112,866,314	105,473,091	NC	Dare	3
270655320	24296	1,473,937	1,149,995	1,473,937	1,149,995	SC	Charleston	1
271601896	59378	146,478,335	126,881,157	146,478,335	126,881,157	SC	Horry	1
271949371	72239	2,057,203	1,665,394	2,057,203	1,665,394	NC	Carteret	1
270308899	11458	12,376,449	10,221,440	12,376,449	10,221,440	NC	Carteret	1
272076842	76959	11,172,700	9,886,216	11,172,700	9,886,216	VA	Virginia Beach (	1
272384265	88337	22,794,677	18,746,020	22,794,677	18,746,020	NC	Carteret	1
270263692	9775	44,394,144	33,539,830	38,697,600	31,667,858	FL	Monroe	4
270718029	26611	2,745,417	2,034,067	2,745,417	2,034,067	FL	Gulf	2
272067756	76625	8,895,188	7,194,652	8,895,188	7,194,652	NC	Carteret	1
270342270	12695	1,323,191,285	1,175,650,951	1,115,353,748	1,027,120,899	SC	Georgetown	4
270536924	19893	1,427,111,930	1,306,561,605	1,276,660,443	1,202,280,705	NC	Hyde	3
270625533	23201	451,786,959	400,393,829	439,932,759	391,761,705	NC	Carteret	2
271426535	52891	48,265	18,428	48,265	18,428	LA	Cameron	3
271769273	65597	338,491,606	287,249,142	299,870,128	261,900,023	NC	Carteret	3
271958577	72586	728,205,618	629,346,581	698,467,774	609,392,003	NC	New Hanover	2
270504085	18700	508,013,413	464,923,032	508,013,413	464,923,032	NC	Carteret	3
271352547	50154	6,714,162	4,629,849	5,589,117	4,312,701	FL	St. Lucie	2
270136803	5073	11,238,597	9,890,765	11,112,210	9,858,048	RI	Newport	3
270585026	21693	23,711,859	20,514,810	23,711,859	20,514,810	FL	Charlotte	2
270661739	24532	142,391,282	122,106,644	142,391,282	122,106,644	FL	Monroe	1
271210451	44888	9,907,158	6,471,402	7,129,385	5,860,032	FL	Monroe	4
271987863	73664	738,381	630,121	738,381	630,121	NC	Dare	1
270229315	8496	563,899,320	513,620,070	536,406,591	492,384,546	NC	Carteret	3
270338471	12555	258,808,591	215,389,743	239,740,951	203,907,168	NC	New Hanover	2
270721300	26736	3,971,064	2,834,132	3,869,707	2,788,937	FL	Gulf	5
271053119	39075	5,467,915	4,198,265	5,117,424	4,097,299	FL	Brevard	2

EventID	Year	GU_Loss_wDS	GR_Loss_wDS	GU_Loss_xDS	GR_Loss_xDS	LandfallState	LandfallCounty	SS_Intensity
271954211	72420	473,564,672	406,711,897	450,462,926	390,662,809	NC	Carteret	3
272428325	89961	633,071	396,998	501,279	356,979	FL	Miami-Dade	1
270196174	7273	181,975	83,614	174,757	78,609	LA	St. Mary	4
270707796	26224	12,798,831	10,136,064	12,654,503	10,092,621	SC	Charleston	2
271379257	51138	53,206,375	43,336,890	53,206,375	43,336,890	FL	Lee	1
271572478	58287	69,112,952	64,365,571	69,112,952	64,365,571	NC	Dare	2
272575531	95401	4,446,809	3,874,064	4,446,809	3,874,064	NC	Dare	1
270271538	10057	989,397,988	865,494,428	886,082,331	792,292,735	NC	Brunswick	3
270380822	14110	175,067,091	152,881,848	175,067,091	152,881,848	NC	Carteret	2
271469835	54497	75,931	16,343	71,009	13,666	MS	Harrison	3
272136583	79174	21,078,178	16,417,252	21,078,178	16,417,253	GA	Chatham	1
270210140	7785	112,521,878	104,074,424	112,521,878	104,074,424	NC	Hyde	2
270524678	19455	28,022,620	22,197,217	28,022,620	22,197,217	NC	Pender	1
271474038	54655	45,160,282	36,694,188	45,160,282	36,694,190	NC	Brunswick	1
271910141	70799	64,441,043	58,282,174	64,441,043	58,282,174	NC	Dare	1
272165526	80242	46,531,219	39,016,562	46,531,219	39,016,562	FL	Charlotte	1
272614673	96855	26,034,759	21,014,854	26,034,759	21,014,854	NC	Onslow	1
272631980	97501	40,116,636	31,604,581	38,520,117	30,860,470	NC	New Hanover	1
270920352	34127	10,053	4,322	9,798	4,184	SC	Beaufort	3
271186393	43999	179,672,197	144,312,941	169,515,808	139,269,293	SC	Georgetown	2
271529145	56699	9,936,941	7,234,054	8,318,321	6,925,542	SC	Beaufort	3
270215767	7991	11,602,531	6,985,669	8,330,317	6,159,615	FL	Palm Beach	4
270203202	7534	18,441,717	14,664,929	18,441,717	14,664,929	SC	Charleston	1
270626182	23225	551,107,425	482,929,155	502,561,701	448,660,154	FL	Collier	2
271416296	52504	23,901,340	17,651,935	21,172,671	16,980,059	SC	Charleston	4
271506056	55841	298,053,837	242,315,785	278,652,384	232,159,644	SC	Georgetown	3
271766218	65483	40,148,462	36,579,041	40,148,462	36,579,041	FL	Volusia	1
272672093	98986	4,693,477	4,096,257	4,693,477	4,096,257	MA	Barnstable	3
270482564	17893	703,900,361	567,575,955	546,670,751	468,532,779	SC	Charleston	4
270789673	29287	20,122,079	16,160,677	20,122,079	16,160,677	NC	Carteret	1
271129132	41883	939,722	793,672	939,722	793,672	NC	Dare	1
271249124	46320	75,746,205	61,180,711	72,749,838	60,019,171	FL	Pinellas	1
272481655	91928	282,638	220,073	282,638	220,073	FL	St. Lucie	1
272624535	97221	1,438,120	1,048,515	1,291,518	994,995	NY	Suffolk	3
271088407	40379	633,891,416	549,887,144	603,061,364	528,186,755	NC	Brunswick	2
272248299	83310	1,236,056	962,534	1,187,472	948,463	SC	Charleston	3
270267913	9924	360,703,884	311,924,733	360,703,884	311,924,733	NC	Onslow	2
271492108	55327	532,858,357	426,072,128	443,120,672	376,602,997	SC	Beaufort	4
271807395	67006	135,151	85,447	112,038	65,310	NY	Suffolk	3
272044267	75757	17,808,158	14,393,781	17,808,158	14,393,781	FL	Miami-Dade	1
270006564	247	1,713,640	1,297,976	1,557,761	1,253,068	FL	Flagler	3
270436272	16180	41,666,557	34,015,037	41,666,557	34,015,037	SC	Charleston	1
271040763	38620	163,343,158	125,447,780	143,338,557	116,798,055	GA	Chatham	4
271345918	49911	16,357,480	13,300,671	16,357,480	13,300,671	NC	New Hanover	1
271394443	51696	160,844,523	138,110,317	160,844,523	138,110,317	NC	Carteret	1
271669356	61876	4,311,684	3,406,472	4,311,684	3,406,472	SC	Charleston	1
271877819	69593	44,611,347	34,401,126	44,611,347	34,401,126	FL	Bay	3
272274941	84292	23,482,246	16,981,142	20,558,027	16,030,587	FL	Palm Beach	4
272288070	84784	5,956,591	4,551,404	5,624,368	4,418,954	NC	Carteret	1
270933194	34610	401,136	295,720	401,136	295,720	FL	Martin	1
271206028	44723	13,627,893	10,323,823	13,089,739	10,102,080	FL	Levy	2
271764506	65420	45,661,863	41,087,165	45,146,376	40,868,709	FL	Collier	2
270090529	3367	8,957,314	6,920,624	8,603,775	6,790,284	SC	Charleston	1
270085338	3174	6,576	639	5,798	507	FL	Santa Rosa	4
270264753	9812	149,420,646	133,056,105	129,627,895	119,992,693	NC	Currituck	2
270677300	25110	2,022,244	1,740,523	2,022,244	1,740,523	NC	Dare	1
271867568	69223	1,585,013	1,049,162	1,585,013	1,049,162	FL	Miami-Dade	2
271893785	70176	229,789,059	193,038,085	212,987,734	182,687,392	NC	Brunswick	1
271958974	72601	3,944	1,841	3,944	1,841	LA	Jefferson	1
270163729	6056	37,419,950	32,523,853	37,419,950	32,523,853	NC	Hyde	3
270936953	34751	1,297,694	876,647	1,071,053	816,862	FL	Broward	4
271446338	53620	58,015,785	51,660,128	58,015,785	51,660,128	FL	Volusia	3
271706599	63259	35,471,494	28,179,927	29,583,674	25,951,943	NC	Hyde	1
271800309	66741	78,237,697	70,523,480	78,237,697	70,523,480	NC	Hyde	1
272014528	74654	520,104	255,266	520,104	255,266	LA	Iberia	4
270284574	10539	343,573,489	275,629,493	283,063,343	240,247,525	NC	Onslow	2
270737023	27325	728,642	457,666	546,839	351,867	FL	Miami-Dade	2
271651325	61208	69,170,243	56,429,908	62,815,570	53,230,916	SC	Charleston	3
272169934	80407	37,923,466	30,932,007	37,923,466	30,932,007	FL	Collier	1
270130250	4832	26,128,596	23,157,791	26,128,596	23,157,791	NC	Dare	3
270746065	27667	1,135,661,613	989,601,947	935,730,840	847,238,899	NC	Carteret	4

EventID	Year	GU_Loss_wDS	GR_Loss_wDS	GU_Loss_xDS	GR_Loss_xDS	LandfallState	LandfallCounty	SS_Intensity
271305125	48397	49,665,201	37,444,271	43,126,893	35,769,974	FL	Monroe	3
272160212	80038	117,692	48,856	94,342	38,668	FL	Escambia	2
272348324	87021	514,084	432,390	514,084	432,390	FL	Miami-Dade	1
270068018	2523	1,115,699	964,984	1,115,699	964,984	NC	Hyde	1
270193607	7175	39,460,190	34,683,069	37,902,793	34,058,152	FL	Hernando	2
271162755	43126	51,694,528	43,222,114	47,574,368	41,478,344	FL	Broward	4
271372698	50896	221,501,829	196,543,651	221,501,829	196,543,651	NC	Carteret	2
272641463	97851	91,871,877	76,687,006	91,871,877	76,687,006	FL	Collier	1
270756570	28041	57,843,116	42,302,577	46,163,409	38,391,511	FL	Manatee	1
271856471	68808	498,993,037	451,041,087	498,993,037	451,041,087	NC	Carteret	3
272228203	82558	229,200	176,653	229,200	176,653	NC	Dare	2
272249097	83339	111,199,728	92,172,743	109,934,531	91,488,008	SC	Charleston	2
270009450	354	40,850,615	31,274,919	37,583,631	30,248,076	SC	Charleston	3
271520192	56364	1,272,932	934,421	1,114,198	888,885	FL	Broward	3
272316683	85849	55,909	19,514	55,909	19,514	NC	Dare	2
272642582	97892	14,766,012	11,029,160	12,428,076	10,560,045	FL	Monroe	1
272650852	98199	132,677,766	100,185,657	114,615,728	94,478,893	SC	Charleston	3
271731622	64189	1,300,636,463	1,225,528,297	1,185,627,274	1,146,105,098	NC	Carteret	4
271815953	67319	162,295,001	139,457,071	162,295,001	139,457,072	NC	Brunswick	1
272081742	77138	3,536,803	2,905,954	3,369,412	2,861,116	DE	Sussex	1
272570207	95208	602,576	512,391	602,576	512,391	NC	Dare	1
270101309	3758	41,717,366	37,983,588	41,717,366	37,983,588	FL	Palm Beach	3
270990209	36733	135,523,201	106,027,171	125,641,716	102,062,798	SC	Charleston	3
271640571	60804	45,408,826	40,325,768	45,408,826	40,325,768	NC	Dare	1
272638687	97750	541,552,632	484,798,589	541,552,632	484,798,589	NC	Onslow	2
270078489	2915	1,619,891,294	1,490,774,315	1,324,156,947	1,295,656,569	NC	Hyde	4
270458469	17008	9,062,691	5,936,046	6,992,829	5,544,624	FL	Miami-Dade	4
272509266	92947	32,487,889	29,380,339	32,487,889	29,380,339	NC	Dare	1
272678649	99228	73,133,302	56,780,649	63,401,702	52,302,783	FL	Monroe	3
271384210	51325	69,199	33,288	69,199	33,288	SC	Charleston	1
271724515	63931	339,805,336	323,415,809	339,805,336	323,415,809	NC	Dare	4
271783514	66118	30,140,796	25,398,001	30,140,796	25,398,001	NC	Hyde	1
271841198	68243	476,444,027	414,934,766	399,670,910	362,738,863	FL	Collier	4
272095426	77644	1,615,248	1,205,520	1,615,248	1,205,520	NC	Carteret	1
270543254	20128	50,911,114	40,826,466	44,349,156	37,737,989	NC	Carteret	2
270702304	26020	76,502,632	50,740,797	60,535,379	46,936,905	FL	Pinellas	3
272093544	77576	66,367,185	51,072,378	62,616,251	49,319,551	FL	Monroe	1
272648892	98126	860,597,324	752,141,222	796,978,593	707,666,568	NC	Brunswick	2
270661496	24523	917,548	778,513	917,548	778,513	NC	Dare	2
271075813	39912	1,571,821,708	1,333,717,904	1,214,493,756	1,096,667,980	SC	Georgetown	4
271505010	55802	176,223,456	148,048,515	176,223,456	148,048,515	NC	Carteret	2
272405284	89117	404,245,953	359,897,510	368,940,598	333,676,240	NC	Carteret	2
270672985	24948	1,198,835	1,028,051	1,198,835	1,028,051	NC	Dare	1
270957774	35531	135,523,005	112,171,054	135,523,005	112,171,054	NC	Onslow	1
271714452	63560	720,372,124	603,333,538	606,460,392	533,738,133	FL	Miami-Dade	5
270349777	12975	209,105,719	177,168,321	206,707,718	175,730,516	SC	Horry	2
271312966	48687	10,533,246	8,459,736	10,533,246	8,459,736	FL	Okaloosa	2
272456727	91006	97,365,955	79,185,119	97,365,955	79,185,120	NC	Carteret	2
272035872	75446	139,182,167	128,539,822	139,182,167	128,539,822	NC	Hyde	1
272680098	99283	53,849	36,063	53,849	36,063	SC	Beaufort	1
270119713	4448	542,740,803	443,297,077	489,659,373	411,985,383	NC	Carteret	3
270213785	7920	7,725,627	5,472,086	6,737,836	5,172,204	FL	Pinellas	2
270328335	12183	66,535,986	54,910,863	66,535,986	54,910,864	SC	Horry	1
270898116	33304	3,789,049	3,031,733	3,789,049	3,031,733	GA	Chatham	1
272156069	79886	21,398,710	17,069,683	21,398,710	17,069,683	SC	Charleston	2
270980370	36367	24,379,196	16,365,271	19,211,803	15,392,843	FL	Pinellas	4
270991765	36793	46,095,942	39,984,526	42,424,040	38,441,998	RI	Newport	3
271979824	73370	1,716,587	976,031	1,301,965	755,697	LA	St. Bernard	4
272060302	76351	551,209,068	532,799,097	551,209,068	532,799,097	NC	Dare	3
272386287	88413	223,168	133,234	196,156	115,911	FL	Sarasota	1
272472868	91610	3,999,225	2,891,923	3,999,225	2,891,923	SC	Beaufort	1
272578994	95529	1,677,411	1,413,763	1,677,411	1,413,763	FL	Miami-Dade	1
270941633	34926	5,971,536	4,758,990	5,971,536	4,758,990	NC	Carteret	1
271828672	67788	30,164,667	24,271,901	29,824,722	24,170,941	FL	Levy	2
272021598	74919	502,214,312	444,935,939	502,214,312	444,935,940	NC	New Hanover	2
272130409	78941	249,098	194,491	249,098	194,491	FL	Miami-Dade	1
272617175	96949	2,736	1,302	2,705	1,285	LA	Iberia	3
270468681	17388	1,304,768,504	1,196,890,299	1,217,117,545	1,128,200,116	NC	New Hanover	2
270706726	26185	98	24	91	21	AL	Mobile	3
272514221	93136	14,803	7,545	12,949	6,099	FL	Indian River	3
271408982	52230	114,951	58,366	114,951	58,366	FL	Miami-Dade	1

EventID	Year	GU_Loss_wDS	GR_Loss_wDS	GU_Loss_xDS	GR_Loss_xDS	LandfallState	LandfallCounty	SS_Intensity
271295594	48032	88	18	81	15	LA	Terrebonne	4
271330200	49330	474,001,265	420,573,046	468,543,088	416,802,147	NC	New Hanover	3
271673091	62014	515,743,557	476,775,610	515,743,557	476,775,610	NC	Dare	3
271813491	67230	201,899,795	184,199,823	201,899,795	184,199,823	NC	Carteret	2
270025543	952	72,998,069	61,235,022	72,998,069	61,235,022	NC	Hyde	2
271350348	50071	421,942,459	378,810,028	404,942,524	365,834,236	FL	Martin	1
272346502	86951	59,402,232	48,444,658	59,402,232	48,444,658	NC	Carteret	1
272533996	93876	60,100,402	37,497,056	43,983,561	34,636,496	FL	Franklin	3
272698980	99974	78,729,359	53,087,980	60,176,962	46,770,513	FL	Broward	3
270833469	30900	544,122,150	478,379,312	537,835,566	474,085,429	NC	Pender	3
270531712	19706	21,747,409	19,496,515	21,747,409	19,496,515	NC	Dare	1
270682205	25290	117,786,582	92,548,270	114,758,521	91,153,604	SC	Charleston	2
270938275	34799	917,147	776,703	917,147	776,703	NC	Dare	1
271270485	47110	6,518,099	5,372,358	6,518,099	5,372,358	NC	Dare	1
271311737	48642	125,959,596	106,512,918	125,959,596	106,512,920	SC	Horry	1
270882313	32716	351,654,123	302,688,101	351,654,123	302,688,101	NC	Carteret	2
272592001	95997	390,203,334	350,932,072	390,203,334	350,932,072	NC	Carteret	3
271142459	42379	836,623	465,546	715,451	410,483	FL	Palm Beach	4
271919399	71144	83,301,576	67,554,014	83,301,576	67,554,016	NC	Carteret	1
270059872	2216	73,924,002	68,276,249	73,924,002	68,276,249	NC	Dare	3
271885505	69872	9,515,680	7,988,591	9,515,680	7,988,591	NC	Dare	1
270224207	8306	15,077,095	12,055,129	15,077,095	12,055,129	SC	Charleston	2
271591630	59004	48,949,334	40,120,895	48,949,334	40,120,896	FL	Monroe	1
270535114	19829	419,446,195	393,925,379	399,240,897	377,482,722	NC	Hyde	3
271310598	48600	7,606,983	6,082,136	6,744,443	5,932,547	NY	Nassau	1
272036055	75452	339,114,796	318,137,885	339,114,796	318,137,885	NC	Dare	2
270259864	9634	21,111,907	16,770,702	21,111,907	16,770,702	SC	Beaufort	1
271310781	48606	1,277,364	1,094,484	1,277,364	1,094,484	NC	Dare	1
271990315	73749	171,857,819	143,377,515	169,895,162	142,290,742	NC	Carteret	1
272145631	79505	4,771,887	4,156,526	4,771,887	4,156,526	NY	Suffolk	1
272319876	85966	30,027,202	22,238,205	27,273,187	21,120,757	SC	Beaufort	4
271285478	47664	964,485	831,082	964,485	831,082	NC	Dare	1
271568601	58144	685,800	386,411	685,800	386,411	SC	Charleston	1
272087296	77345	100,965,705	77,366,371	87,965,146	72,855,543	FL	Collier	1
272168246	80344	600,863,400	514,256,537	475,101,952	426,025,284	NC	New Hanover	2
272351062	87122	230,634	140,425	221,534	134,291	FL	Walton	3
270105947	3934	1,038,035	643,429	742,910	552,162	FL	Miami-Dade	4
270254593	9439	485,263,968	423,099,772	485,263,968	423,099,772	NC	New Hanover	2
270410071	15206	9,229,922	7,116,451	9,229,922	7,116,451	SC	Georgetown	1
270797594	29575	5,577,522	4,907,522	5,577,522	4,907,522	NC	Dare	1
270956320	35478	8,948,348	6,930,204	8,719,416	6,852,084	GA	Chatham	2
272554288	94623	85,414,855	71,251,740	83,218,924	70,166,656	NC	Carteret	1
270342125	12689	399,799,758	339,830,436	359,503,051	313,812,742	FL	Monroe	2
270370763	13745	429,835	356,262	429,835	356,262	NC	Dare	1
271380292	51178	18,139,535	13,866,898	17,933,623	13,773,358	NC	Onslow	1
272022978	74971	524,731,999	451,631,771	518,611,985	447,613,075	NC	Carteret	2
270290216	10755	1,199,032,249	1,037,135,755	1,099,680,344	969,994,191	NC	Onslow	3
271143712	42424	4,431,460	2,864,182	3,377,860	2,622,353	SC	Beaufort	2
271373951	50944	37,793,182	33,965,569	37,793,182	33,965,569	FL	Duval	1
271851366	68625	179,629,679	149,761,475	169,415,345	143,488,825	SC	Charleston	3
272046080	75822	9,953,012	7,615,658	9,953,012	7,615,658	NC	Carteret	1
272511295	93023	11,288	3,715	10,840	3,549	FL	Bay	2
270860332	31899	7,885,971	6,558,922	7,574,375	6,421,182	NC	Hyde	1
271154766	42835	391,185,654	330,378,628	375,330,371	320,580,972	NC	Pender	3
270686424	25445	3,647,233,173	3,275,092,731	3,105,141,900	2,944,803,998	NC	New Hanover	4
271417828	52561	166,035,528	140,732,584	159,434,535	136,799,864	FL	Palm Beach	2
271892643	70130	8,436,922	6,734,911	8,436,922	6,734,911	FL	Monroe	2
272353682	87218	44,878,030	40,099,281	44,878,030	40,099,281	NC	Hyde	1
272632736	97531	34,811,077	24,842,057	29,889,050	23,528,759	FL	Sarasota	3
270821494	30453	2,069,335,638	1,865,156,427	1,808,477,067	1,679,087,289	NC	Brunswick	3
272608967	96642	290,873,266	224,616,678	252,163,468	208,513,044	SC	Charleston	3
270646341	23964	100,240,682	85,543,067	100,240,682	85,543,067	FL	Collier	1
271168436	43340	13,612,001	10,672,912	13,612,001	10,672,912	NC	New Hanover	1
271412523	52363	82,774,948	70,197,922	82,774,948	70,197,922	NC	Carteret	1
271907722	70709	28,013,567	21,433,686	26,195,240	20,580,447	NC	Carteret	1
272476569	91744	167,541,302	152,812,010	160,893,263	148,153,654	NC	Dare	1
270291413	10801	5,222,150	4,143,412	5,222,150	4,143,413	SC	Beaufort	1
272085439	77276	5,539,753	3,911,959	4,321,862	3,763,112	RI	Newport	3
272405170	89114	156,351,985	122,721,496	144,957,094	118,128,098	SC	Charleston	2
272474121	91655	2,284,916	1,530,419	1,761,790	1,411,291	NY	Suffolk	4
272613599	96817	90,800,982	75,234,207	90,800,982	75,234,208	FL	Collier	1

EventID	Year	GU_Loss_wDS	GR_Loss_wDS	GU_Loss_xDS	GR_Loss_xDS	LandfallState	LandfallCounty	SS_Intensity
270815516	30230	199,980	94,660	192,069	88,631	FL	Escambia	3
270998823	37059	4,966,306	4,173,922	4,966,306	4,173,922	FL	Sarasota	2
271268106	47024	4,607,053	3,286,677	3,626,182	3,118,602	VA	Virginia Beach (	4
271328632	49274	410,674,552	370,070,756	410,674,552	370,070,756	NC	Carteret	3
271652478	61250	4,215,633	3,693,137	4,215,633	3,693,137	NC	Dare	2
270057785	2136	78,975,772	72,502,423	78,975,772	72,502,423	NC	Dare	2
270077102	2863	3,294,576	2,133,472	3,294,576	2,133,473	FL	Franklin	3
270281323	10415	52,352,574	47,639,789	52,352,574	47,639,789	NC	Dare	1
270384943	14267	2,798,804	1,846,939	2,298,189	1,741,975	FL	Palm Beach	4
270599157	22212	22,585,068	20,380,188	22,585,068	20,380,188	NC	Dare	2
270841323	31201	674,372,847	612,311,543	629,843,818	577,802,481	NC	Carteret	3
270126041	4681	510,919,862	461,856,746	510,919,862	461,856,746	NC	Onslow	3
270863471	32011	998,063,952	892,090,907	888,023,835	816,250,883	SC	Horry	4
271385345	51367	53,562,697	43,451,103	47,651,544	40,673,830	FL	Pinellas	1
271538580	57050	34,483,170	28,185,837	34,483,170	28,185,837	NC	Onslow	1
271724263	63922	252,576,340	238,125,065	252,576,340	238,125,065	NC	Dare	1
271875630	69514	19,288,984	14,092,529	16,235,880	13,473,539	SC	Charleston	1
272445035	90575	14,742,792	11,022,117	13,235,902	10,585,032	FL	Palm Beach	2
270200368	7429	50,768	14,446	40,392	10,624	LA	Lafourche	1
270829607	30755	328,807	249,370	328,807	249,370	FL	Duval	1
272082536	77168	47,634,467	36,543,626	45,749,431	35,857,000	SC	Charleston	1
272613668	96820	8,035,859	7,098,443	8,035,859	7,098,443	NC	Dare	1
272690261	99657	24,510,596	20,175,558	24,510,596	20,175,558	NC	Carteret	1
272685363	99477	134,463	82,503	101,384	58,905	FL	Broward	2
270650905	24131	109,842,256	89,671,430	109,842,256	89,671,430	NC	New Hanover	1
271335036	49510	1,480,053,659	1,346,790,667	1,380,432,153	1,272,161,743	NC	New Hanover	3
271546333	57338	9,474,018	7,507,042	9,474,018	7,507,043	SC	Charleston	1
271666594	61775	97,630	54,290	97,630	54,290	MS	Jackson	2
271890534	70052	12,567	7,734	12,567	7,734	FL	St. Lucie	1
272311921	85678	4,918,380	3,820,865	4,918,380	3,820,865	SC	Charleston	1
270675215	25032	40,470,168	35,315,138	40,470,168	35,315,138	NC	Hyde	1
270881802	32698	34,609,472	28,636,948	34,609,472	28,636,948	FL	Lee	1
272483985	92015	61,953,832	44,828,898	45,625,406	37,077,945	FL	Collier	1
272697520	99920	164,153,017	142,991,893	164,153,017	142,991,894	SC	Horry	1
270403672	14968	58,078,764	48,124,539	58,078,764	48,124,539	NC	Brunswick	1
270694621	25746	3,654,976	2,505,700	2,966,437	2,358,785	SC	Beaufort	2
270992276	36811	5,629,352	3,760,425	4,946,776	3,483,626	FL	Miami-Dade	3
271025357	38036	6,192,728	4,953,917	6,192,728	4,953,917	SC	Georgetown	1
271299441	48182	68,938,618	54,259,206	68,938,618	54,259,206	SC	Beaufort	2
270633764	23505	377,551,191	326,064,809	319,644,623	286,146,718	NC	Hyde	3
270700139	25943	13,374,926	11,897,136	13,374,926	11,897,136	NY	Suffolk	1
272154426	79826	373,290,613	327,057,789	373,290,613	327,057,789	NC	Carteret	2
272502178	92688	108,076,892	90,947,650	108,076,892	90,947,650	FL	Collier	2
272354079	87233	530,760,858	463,954,337	495,492,778	439,576,987	NC	Carteret	2
272540308	94104	58,081,209	46,111,596	58,081,209	46,111,596	SC	Georgetown	2
270166498	6157	84,780,625	72,579,091	80,022,812	70,184,975	FL	Lee	2
270531799	19708	426,368	228,801	426,368	228,801	LA	Iberia	3
271013166	37589	398,070,149	303,830,832	323,585,070	271,458,843	FL	Miami-Dade	3
270556401	20622	556,997	355,639	525,943	337,576	MS	Harrison	2
270866843	32138	216,709,811	185,060,817	214,231,999	183,582,372	SC	Charleston	2
270019512	731	93,732,628	85,981,289	93,732,628	85,981,289	NC	Dare	2
271194842	44315	112,531	78,461	103,576	73,225	FL	Brevard	3
271536551	56974	33,254,849	27,168,153	33,254,849	27,168,153	NC	Carteret	1
272039424	75578	613,508,246	514,650,244	443,797,415	400,238,925	FL	Collier	4
270191540	7096	18,975	4,207	18,975	4,207	LA	Cameron	2
270534786	19817	2,527,613	1,514,765	2,161,280	1,319,858	FL	Indian River	3
271014395	37634	1,121,958,655	1,022,571,077	1,066,285,533	981,251,312	NC	Carteret	3
271971846	73078	107,670,301	91,181,759	107,670,301	91,181,759	FL	St. Lucie	2
272422456	89746	873,342	608,284	750,151	559,673	FL	Miami-Dade	3
271697425	62915	646,565,184	572,321,943	585,821,471	527,321,581	NC	Carteret	3
271859677	68929	13,330,542	10,398,841	11,767,377	9,957,423	NC	Hyde	1
271919071	71132	148,639,020	136,179,836	148,639,020	136,179,836	NC	Hyde	1
270051509	1906	689,058	587,608	689,058	587,608	NC	Dare	1
270192568	7136	599,417	451,673	565,901	443,268	NY	Nassau	2
270434393	16108	144,298	82,247	144,298	82,247	NC	Dare	1
271012027	37547	116,478,653	107,248,724	116,478,653	107,248,724	NC	Hyde	1
272643093	97910	1,667,817	1,298,415	1,560,797	1,274,453	NY	Suffolk	3
270840926	31186	506,342,787	426,959,521	459,013,176	397,528,163	SC	Georgetown	3
272311161	85652	49,428,042	39,660,918	45,167,047	37,889,032	FL	Pinellas	2
272603259	96427	13,970,772	10,786,536	12,282,908	10,422,110	FL	Miami-Dade	2
271019074	37807	38,320,996	30,021,206	38,320,996	30,021,206	NC	Carteret	1

EventID	Year	GU_Loss_wDS	GR_Loss_wDS	GU_Loss_xDS	GR_Loss_xDS	LandfallState	LandfallCounty	SS_Intensity
271056916	39215	52,230	32,380	49,743	31,064	FL	Brevard	2
271205000	44683	51,708,603	42,030,883	51,708,603	42,030,883	SC	Georgetown	1
271639532	60765	126,563,253	118,207,090	126,563,253	118,207,090	MA	Dukes	1
272559191	94801	42,639,084	36,143,678	38,118,001	34,358,553	NY	Suffolk	2
270194408	7205	83,812,224	70,823,139	83,812,224	70,823,139	NC	Onslow	1
270503608	18683	63,434,549	57,240,182	63,434,549	57,240,182	NC	Dare	1
271188877	44093	4,240	566	4,240	566	LA	Cameron	2
271203484	44630	65,373,637	59,485,587	65,373,637	59,485,587	NC	Hyde	2
271435039	53200	2,449,715	1,842,958	2,449,715	1,842,958	FL	Escambia	2
272327809	86259	8,929,170	6,920,053	8,929,170	6,920,053	NC	Carteret	1
272591749	95988	6,919	2,390	6,187	2,109	FL	Escambia	4
271347893	49982	4,631,714	3,716,370	4,631,714	3,716,370	SC	Georgetown	1
272143767	79436	171,307,123	149,235,018	171,307,123	149,235,018	NC	Carteret	4
272334229	86500	661,890,962	528,540,065	566,575,720	476,200,289	SC	Charleston	4
270731192	27099	254,199,174	235,182,110	244,078,348	227,477,013	NC	Dare	2
271361891	50499	316,408,037	276,353,207	247,659,424	227,807,300	FL	Broward	2
272331578	86401	59,116,794	36,692,853	42,232,328	34,055,531	FL	Miami-Dade	5
270259249	9614	210,955,392	177,417,436	205,402,661	174,029,552	NC	Onslow	1
270716690	26559	129,397,403	108,135,366	129,397,403	108,135,367	NC	Carteret	2
270751657	27863	1,955,920	1,572,357	1,830,064	1,547,599	NY	Suffolk	2
271499018	55586	400,179	292,227	400,179	292,227	ME	Washington	1
272678901	99237	1,837,543	1,590,059	1,837,543	1,590,059	NC	Hyde	1
270729859	27052	47,768,394	34,671,802	40,180,338	32,745,502	FL	Indian River	3
272436605	90264	261,160,729	220,923,799	244,105,863	210,370,207	SC	Charleston	3
271375376	50999	124,251	79,055	124,251	79,055	FL	Monroe	1
271044288	38748	81,193,991	66,308,696	81,193,991	66,308,698	SC	Georgetown	1
271655720	61369	147,117,710	124,595,338	147,117,710	124,595,338	SC	Georgetown	2
270114056	4237	99,925,572	90,606,379	97,352,443	88,881,115	FL	Monroe	3
270202571	7509	355,946,371	319,985,917	355,946,371	319,985,917	NC	Onslow	3
270301990	11205	118,358	68,676	118,358	68,676	NC	Dare	1
270641880	23804	862,389,264	771,128,098	792,036,612	718,570,849	NC	Brunswick	3
271009724	37464	10,853,723	7,379,390	8,692,455	6,929,294	FL	Miami-Dade	3
271484879	55061	7,712,163	6,447,800	7,712,163	6,447,800	NC	Dare	2
271520865	56388	459,474,757	388,621,849	421,918,168	363,857,664	NC	Onslow	3
271901278	70468	1,096,396	691,689	838,232	588,589	FL	Martin	4
270087454	3252	636,281,763	601,189,070	589,259,459	563,068,611	NC	Dare	3
271204409	44663	320,855	260,420	320,855	260,420	NY	Suffolk	2
271819188	67438	242,028,165	216,566,837	242,028,165	216,566,837	NC	Carteret	2
272294583	85028	100,232,101	79,589,242	95,439,586	78,199,783	SC	Charleston	2
270317590	11783	91,336,779	84,551,132	91,336,779	84,551,132	NC	Dare	1
270518502	19228	253,270,347	199,388,110	231,219,275	188,771,002	NC	Carteret	3
270736878	27319	328,077,009	279,606,719	328,077,009	279,606,719	NC	Brunswick	2
270765286	28369	57,142,554	44,395,281	48,635,493	40,803,107	NC	Brunswick	1
271963913	72785	19,179,557	14,756,855	19,179,557	14,756,855	NC	Onslow	1
272242801	83105	8,065,304	5,417,453	6,844,432	5,064,412	TX	Galveston	5
272458152	91061	48,772,677	40,592,556	48,772,677	40,592,556	NC	Carteret	1
272502361	92694	509,188,141	438,846,889	488,760,976	424,935,185	NC	Brunswick	2
270069543	2581	1,147,549	986,350	1,147,549	986,350	FL	Monroe	2
270660381	24481	1,520,360	1,179,749	1,520,360	1,179,749	NC	Carteret	1
271207972	44794	57,920,161	51,583,035	55,635,157	50,532,897	NC	Dare	2
270556477	20625	418,334	211,706	418,334	211,706	SC	Charleston	1
270918442	34055	39,954,536	32,432,762	38,931,217	32,175,234	FL	Volusia	3
271414117	52424	404,676,453	338,466,075	381,694,567	324,399,241	NC	Brunswick	2
271960648	72661	45,618	20,520	45,618	20,520	SC	Charleston	1
270492616	18265	2,090,328	1,149,623	2,090,328	1,149,623	AL	Mobile	2
270823433	30523	4,917,715	3,373,950	4,917,715	3,373,950	FL	Franklin	2
271475474	54709	3,488,907	2,747,223	3,488,907	2,747,223	NC	Dare	2
271586655	58822	280,611,029	241,446,300	280,611,029	241,446,300	NC	Brunswick	2
272223962	82397	7,971,015	6,106,067	7,591,642	5,983,783	SC	Beaufort	2
272234810	82804	58,407,754	50,655,542	58,407,754	50,655,542	NC	Hyde	1
272440181	90396	34,067,289	21,596,321	25,184,099	20,179,063	FL	Sarasota	3
271008736	37429	1,031,811	461,603	1,031,811	461,603	LA	Terrebonne	2
272687048	99536	647,385	360,244	647,385	360,244	FL	Brevard	1
270435187	16138	41,566,660	33,180,459	41,566,660	33,180,460	FL	Indian River	2
271667312	61802	4,630,970	3,069,227	4,630,970	3,069,226	MS	Harrison	2
271884069	69818	486,847	270,720	486,847	270,720	LA	Plaquemines	1
270331339	12293	5,215,736	3,619,999	3,995,505	3,473,249	RI	Newport	4
271170417	43416	10,871,198	7,552,465	8,654,729	7,111,208	FL	Pinellas	3
270078634	2921	1,997,002,619	1,755,162,540	1,631,438,940	1,497,871,397	FL	Collier	4
270916012	33965	8,419,833	6,507,922	8,204,292	6,426,660	SC	Beaufort	3
271198918	44469	45,808,447	42,225,381	45,808,447	42,225,381	NC	Hyde	1

EventID	Year	GU_Loss_wDS	GR_Loss_wDS	GU_Loss_xDS	GR_Loss_xDS	LandfallState	LandfallCounty	SS_Intensity
271230284	45627	1,066,305	784,646	1,006,779	760,556	FL	Miami-Dade	3
271471612	54564	618,262	385,390	618,262	385,391	GA	McIntosh	1
271722823	63872	610,804,414	502,560,447	533,080,981	458,206,442	SC	Georgetown	3
270660067	24469	118,797,221	100,374,697	117,443,656	99,618,555	FL	Monroe	1
270691284	25625	179,112,958	146,765,547	157,803,390	134,617,810	FL	Pinellas	2
270832278	30855	68,358	25,851	65,089	23,908	SC	Charleston	1
270242675	8993	15,737,155	12,982,103	15,737,155	12,982,103	NC	Carteret	1
270346553	12855	37,993,345	28,667,994	32,853,801	27,000,641	NC	Brunswick	1
270383068	14199	3,255,585,289	2,875,105,682	2,684,832,298	2,497,591,886	NC	Brunswick	3
270557978	20683	32,321,094	27,461,246	32,321,094	27,461,246	FL	Collier	1
270588054	21803	299,709	158,717	287,908	150,765	FL	Santa Rosa	3
270625526	23201	219,311,049	185,536,699	216,799,116	183,978,844	NC	New Hanover	1
272492177	92317	165,965,035	129,989,560	141,659,865	117,808,309	FL	Collier	4
270751153	27845	5,798,600	4,906,752	5,570,651	4,870,727	NY	Queens	1
271355943	50281	3,593	1,637	2,850	1,287	FL	Santa Rosa	4
271416151	52498	95,748	52,912	95,748	52,912	NC	Dare	1
272368560	87757	224,460,028	180,589,400	221,896,487	179,233,844	SC	Charleston	4
271074491	39864	420,767,866	354,705,300	376,578,135	324,088,728	NC	Carteret	3
271724332	63925	3,720,987	2,773,770	3,626,135	2,735,255	FL	Lee	1
272416742	89538	87,530,197	70,440,339	87,530,197	70,440,339	NC	Onslow	2
272557537	94742	583,285,792	495,007,140	508,552,100	445,186,991	SC	Charleston	4
270148597	5505	337,134,723	307,196,504	317,968,246	292,590,094	NC	Hyde	3
271998996	74074	13,166,582	9,469,953	11,769,507	8,979,059	FL	Wakulla	3
270972864	36082	725,571	521,610	673,140	487,725	FL	Indian River	2
271149640	42646	29,829,442	24,927,083	29,829,442	24,927,083	NC	Carteret	1
271981933	73448	41,294,368	35,826,368	41,294,368	35,826,368	NC	Hyde	1
272291363	84907	150,566,787	123,266,472	150,566,787	123,266,472	NC	Onslow	1
270007144	268	9,145	4,515	8,911	4,380	FL	Martin	2
271432000	53091	753,866	437,676	745,370	432,048	FL	Martin	2
272522159	93435	143,401,991	126,488,130	115,554,929	107,770,439	FL	Monroe	4
271320904	48985	298,494	238,258	290,875	236,259	NY	Suffolk	1
272296329	85095	14,757,514	11,945,563	14,757,514	11,945,563	FL	Walton	3
270121242	4505	124,010	81,781	101,449	73,400	FL	Flagler	5
270212539	7875	108,255,923	88,990,597	108,255,923	88,990,597	NC	Onslow	2
270322616	11969	2,314,745	1,578,283	1,911,057	1,439,505	FL	Escambia	3
270482999	17908	82,044,395	64,308,181	65,835,028	55,625,569	NC	Carteret	2
270499035	18507	43,239,576	38,361,770	43,239,576	38,361,770	NC	Hyde	1
271320197	48957	94,454,224	86,748,818	94,454,224	86,748,818	NC	Dare	1
271312393	48666	13,849,499	12,242,205	13,849,499	12,242,205	NC	Hyde	1
270939303	34839	332,434,302	288,176,600	332,434,302	288,176,600	NC	New Hanover	2
271766847	65506	2,192,681,835	1,868,604,683	1,541,408,848	1,481,183,053	FL	Monroe	5
272170117	80413	5,325,427	4,182,971	5,325,427	4,182,971	NC	Carteret	1
270075894	2818	331,097	127,603	304,577	108,277	FL	Santa Rosa	2
272538765	94047	819,668	591,192	738,488	561,078	FL	Miami-Dade	2
271123114	41663	14,720	7,999	14,720	7,999	NC	Dare	1
272592822	96031	10,325,115	9,163,852	10,325,115	9,163,852	NC	Dare	3
271489985	55249	76,247,684	63,460,148	70,686,590	60,389,100	SC	Charleston	3
272302066	85308	173,548,354	162,654,773	173,548,354	162,654,773	NC	Dare	2
270319782	11864	235,687,273	197,616,581	235,687,273	197,616,581	NC	Brunswick	2
270352045	13059	4,944,164	3,560,433	4,944,164	3,560,433	FL	Escambia	2
271499263	55595	170,703,933	154,213,879	152,469,726	141,565,660	NC	Hyde	2
271790272	66371	330,857,378	299,168,256	330,857,378	299,168,256	NC	Dare	2
271849123	68540	20,685,554	15,164,877	18,182,592	14,445,219	FL	Okaloosa	4
272140200	79309	18,282,310	16,352,769	18,282,310	16,352,769	NC	Dare	1
272503266	92726	17,784,651	15,286,910	16,641,937	14,903,673	NC	Dare	1
270288004	10670	1,235,746	994,899	1,235,746	994,899	NC	Dare	2
271456577	53996	5,183,381	3,881,049	4,469,926	3,744,434	FL	Monroe	2
271577241	58465	178,222,563	149,332,000	178,222,563	149,332,000	NC	Onslow	1
271995479	73941	5,460,103	4,197,153	5,110,486	4,078,521	SC	Charleston	1
271014312	37631	189,918	98,853	159,309	76,219	FL	Brevard	1
270027663	1029	194,653,117	174,143,782	194,653,117	174,143,782	NC	Carteret	2
270049710	1841	33,611,995	27,717,786	33,611,995	27,717,786	SC	Charleston	1
272072461	76799	205,345	158,557	205,345	158,557	NC	Dare	1
270275116	10188	1,244,059	1,068,216	1,244,059	1,068,216	NC	Hyde	1
270482174	17878	26,978,210	20,854,838	23,903,082	19,610,462	FL	Lee	2
271443569	53519	76,300,686	61,663,463	71,368,070	59,613,627	NC	New Hanover	1
270269560	9983	35,267,061	26,704,534	27,026,517	23,970,909	FL	Broward	4
271397612	51813	133,782,727	126,579,170	133,782,727	126,579,170	NC	Dare	3
271511518	56040	75,028,497	60,279,530	75,028,497	60,279,530	NC	Pender	1
271889236	70004	188,198	107,113	188,198	107,113	FL	Indian River	2
270290626	10771	1,056,141,568	999,175,612	1,043,879,503	991,722,533	NC	Dare	4

EventID	Year	GU_Loss_wDS	GR_Loss_wDS	GU_Loss_xDS	GR_Loss_xDS	LandfallState	LandfallCounty	SS_Intensity
272510512	92992	73,008,503	57,687,377	73,008,503	57,687,377	SC	Charleston	2
271712800	63495	504,721,068	458,683,415	504,721,068	458,683,415	NC	Carteret	3
271829145	67806	8,525,272	6,599,747	8,525,272	6,599,747	NC	Hyde	1
271848978	68534	633,036	314,939	568,435	275,369	FL	Broward	3
271849872	68567	34,102,866	30,980,448	34,102,866	30,980,448	NY	Nassau	1
271964852	72821	1,282,454	924,246	1,109,865	883,868	SC	Charleston	2
270647516	24004	18,794,933	16,787,544	18,794,933	16,787,544	NC	Dare	4
271277728	47380	1,537,859,234	1,416,457,911	1,422,668,150	1,328,547,505	NC	Brunswick	4
271994440	73902	1,346,806,695	1,194,872,823	1,218,787,150	1,100,341,180	NC	Pender	3
270989308	36700	56,541,888	41,417,612	42,726,972	37,230,630	FL	Miami-Dade	3
271260514	46747	6,705,715,680	5,686,312,585	5,163,995,079	4,886,137,687	NC	Brunswick	4
271522221	56440	45,359,831	39,979,927	45,359,831	39,979,927	NC	Hyde	1
271753784	65020	21,798,785	14,371,240	16,521,799	13,465,363	FL	Pinellas	3
271809342	67078	127,466,680	113,607,163	127,466,680	113,607,163	NC	Carteret	2
272130971	78963	4,633,533	3,480,522	4,298,761	3,351,285	AL	Baldwin	3
271972805	73115	754,598,562	657,032,061	647,595,835	585,691,151	NC	Carteret	3
272133874	79071	8,520,439	7,263,241	8,424,646	7,239,492	NC	Hyde	1
270114063	4237	16,116,483	13,231,243	16,116,483	13,231,243	NC	Carteret	2
271175134	43584	1,192,683,577	1,105,577,950	1,057,699,675	998,735,789	NC	Carteret	3
271219470	45225	183,362,432	151,492,619	183,362,432	151,492,619	NC	New Hanover	2
272638604	97747	156,807,875	137,199,836	129,196,064	119,294,621	FL	Miami-Dade	3
270339222	12581	673,966	527,877	673,966	527,877	GA	McIntosh	2
270408673	15155	811,242	558,823	811,242	558,823	SC	Charleston	1
271046977	38847	4,044,850	2,701,660	3,999,367	2,674,134	GA	Glynn	3
272194541	81328	4,106,983	3,305,833	4,106,983	3,305,833	NC	Carteret	1
270078703	2924	511,550,615	422,887,368	461,589,628	391,890,928	SC	Charleston	3
271252348	46440	76,519,131	62,238,442	72,854,818	60,602,028	FL	Miami-Dade	1
271832139	67912	4,209,689	3,478,040	4,209,689	3,478,040	NC	Carteret	1
271834366	67992	95,470,380	77,583,880	84,548,521	71,935,677	FL	Lee	1
270088734	3301	270,920,304	231,089,225	255,529,873	221,030,921	FL	Collier	2
270970157	35984	13,551,478	10,808,519	13,551,478	10,808,519	NC	Carteret	2
270612816	22719	4,238,522	2,849,027	3,386,598	2,651,386	FL	Palm Beach	1
270641811	23801	2,296,493,353	2,074,760,456	2,006,068,458	1,876,289,521	NC	Brunswick	3
271327990	49250	1,003,729	734,688	992,415	729,312	AL	Baldwin	3
271360237	50440	7,927,552	6,992,334	7,927,552	6,992,334	FL	Palm Beach	1
272371418	87862	178,387	103,833	176,379	102,198	TX	Jefferson	2
270003095	118	199,137,442	151,546,883	174,765,633	141,719,752	NC	Carteret	2
272208411	81828	41,322,777	33,336,453	41,322,777	33,336,453	NC	Pender	1
272241305	83048	20,309,140	16,425,180	20,309,140	16,425,180	SC	Charleston	1
270615235	22810	171,250,541	160,486,611	169,304,495	159,098,512	NC	Dare	2
270686990	25466	144,733	65,327	144,733	65,327	LA	Cameron	3
271941094	71930	63,393	23,691	53,130	16,252	FL	Miami-Dade	1
272440841	90419	34,088,985	27,780,823	34,088,985	27,780,823	SC	Horry	1
270003989	151	1,279,640	1,089,355	1,279,640	1,089,355	NC	Hyde	1
271630016	60410	173,682,376	147,764,398	173,682,376	147,764,398	NC	Carteret	2
270274403	10162	1,047,396,249	936,413,373	919,033,195	849,064,093	NC	Onslow	4
270348551	12931	1,280,623,628	1,141,742,037	1,042,656,879	971,992,827	NC	Hyde	4
270369744	13710	87,725,092	72,803,931	70,171,830	64,094,787	NY	Suffolk	3
270732786	27160	1,344,518,404	1,217,046,769	1,211,356,010	1,117,086,850	NC	Brunswick	2
270827185	30661	1,584,717	1,220,279	1,544,429	1,206,897	FL	Okaloosa	3
270876359	32493	51,850,688	46,803,702	51,850,688	46,803,702	NC	Dare	1
271616792	59924	152,317,269	136,961,400	152,317,269	136,961,400	NC	Dare	3
271937119	71789	56,130,150	49,187,347	56,130,150	49,187,347	NC	Hyde	1
272371494	87865	65,077,597	54,454,560	65,077,597	54,454,560	NC	Brunswick	1
271722999	63878	1,597,771	1,171,573	1,428,986	1,119,485	FL	Gulf	2
271733818	64269	51,239,963	41,299,081	51,239,963	41,299,081	NC	Onslow	1
272329925	86337	25,105,785	19,811,325	25,105,785	19,811,325	NC	Carteret	1
272635880	97649	7,534,942	6,661,114	7,534,942	6,661,114	FL	Indian River	2
270018957	709	609,425	379,047	609,425	379,047	LA	Plaquemines	1
271567945	58120	56,220,290	44,633,803	47,291,959	41,403,381	NC	Hyde	1
271751102	64921	40,179,828	36,475,092	40,179,828	36,475,092	RI	Washington	1
272365715	87654	1,318,613	1,000,421	1,245,099	975,919	FL	Collier	1
270604784	22418	31,876,248	25,183,735	31,876,248	25,183,735	NC	New Hanover	1
270616560	22862	125,021,505	104,887,304	95,543,923	87,809,391	NY	Queens	3
271426069	52873	84,735,533	57,805,679	68,492,776	53,856,817	FL	Monroe	5
271288772	47785	90,107,330	75,686,497	90,107,330	75,686,498	SC	Horry	1
272065384	76539	6,595,559	4,747,866	6,595,559	4,747,866	LA	Cameron	4
272234879	82807	26,794,117	21,851,110	26,794,117	21,851,110	NC	Carteret	1
270294118	10905	774,091,895	752,562,560	774,091,895	752,562,560	NC	Hyde	4
270733899	27208	247,790	178,739	211,120	166,283	FL	Volusia	1
270895224	33195	314,904,835	272,364,770	311,294,574	270,007,749	SC	Horry	1

EventID	Year	GU_Loss_wDS	GR_Loss_wDS	GU_Loss_xDS	GR_Loss_xDS	LandfallState	LandfallCounty	SS_Intensity
272524126	93511	68,526,810	61,632,403	68,526,810	61,632,403	NC	Dare	3
270855089	31711	5,397,175,876	4,620,867,752	4,141,131,254	3,847,156,262	NC	Carteret	4
271274317	47250	14,642,187	13,002,382	14,642,187	13,002,382	NC	Dare	1
271434700	53189	3,984,421	3,037,647	3,984,421	3,037,647	SC	Charleston	1
271455852	53969	46,735	18,726	46,735	18,726	LA	Jefferson	2
271560872	57866	305,517,956	251,091,163	277,165,453	234,106,321	NC	New Hanover	2
271580396	58582	18,293,189	14,423,585	18,293,189	14,423,585	SC	Beaufort	1
271930216	71541	491,720	383,028	491,720	383,028	FL	Miami-Dade	1
270442950	16431	2,323,073	1,714,269	2,123,813	1,634,182	SC	Beaufort	1
270664559	24636	128,082	59,945	103,884	49,341	TX	Matagorda	5
271213044	44983	927,530	628,066	927,530	628,066	AL	Baldwin	2
271483675	55015	655,829,439	547,718,590	551,325,651	482,921,750	SC	Georgetown	2
271871590	69369	74,464,941	67,808,978	74,464,941	67,808,978	NC	Dare	2
271622665	60138	166,972,931	139,224,499	166,972,931	139,224,499	NC	New Hanover	1
272496471	92476	16,810	10,939	16,810	10,939	FL	Volusia	2
270349784	12975	402,301,680	364,129,620	397,661,354	360,638,324	NC	Brunswick	2
270708525	26250	203,028,954	163,369,335	200,718,074	162,214,763	SC	Charleston	2
271635717	60625	6,354,652	5,049,357	6,354,652	5,049,357	NC	Carteret	1
271656579	61403	691,086,483	590,828,951	610,451,897	536,862,270	FL	Collier	2
271684859	62447	16,412,862	14,694,478	16,412,862	14,694,478	NC	Dare	2
270202016	7487	858,193,215	744,046,134	693,299,803	625,377,393	FL	Monroe	3
270348796	12940	1,557	774	1,557	774	SC	Beaufort	1
272627831	97345	34,407,511	28,320,324	34,407,511	28,320,324	NC	New Hanover	1
270003592	136	443,096,526	389,896,034	437,972,858	386,376,231	SC	Horry	2
270602060	22320	3,575,556,751	3,186,864,212	2,945,327,068	2,776,541,116	NC	Brunswick	4
271164909	43207	12,516,129	11,085,790	12,516,129	11,085,790	NC	Hyde	1
270081035	3010	46,935,932	40,267,044	40,734,623	37,155,876	FL	Collier	2
270857842	31812	133,406,967	117,799,937	131,889,037	116,871,067	NC	Carteret	3
271464094	54280	1,942,326	1,225,285	1,707,610	1,131,478	MS	Harrison	2
271834687	68004	14,660,260	12,539,288	14,660,260	12,539,289	NC	Hyde	1
272291615	84916	112,549,905	91,755,647	112,549,905	91,755,647	NC	New Hanover	1
272361851	87515	3,095,168	2,344,771	2,922,502	2,279,692	FL	Brevard	2
270086415	3213	307,191,340	274,319,528	294,694,885	265,321,248	NC	Carteret	3
270612419	22704	40,564,616	31,498,267	40,564,616	31,498,267	SC	Charleston	1
271308471	48523	1,754,233	1,517,700	1,734,534	1,514,368	RI	Washington	2
271472903	54612	279,422,329	234,922,432	268,257,746	228,343,082	NC	Brunswick	2
271949799	72254	1,061,825,775	916,262,496	948,921,379	839,166,410	NC	Carteret	3
272113815	78316	1,691,196,550	1,527,056,357	1,469,060,924	1,377,627,896	FL	Monroe	4
272613447	96811	40,519,907	30,365,244	35,606,187	28,938,782	FL	Sarasota	3
271192802	44240	207,521,579	179,189,464	207,521,579	179,189,465	NC	Carteret	1
271552696	57569	29,649,966	23,002,316	29,649,966	23,002,316	NC	Carteret	1
271590671	58967	37,050,764	33,325,215	37,050,764	33,325,215	FL	Indian River	1
270686493	25448	2,343,577	1,318,666	1,695,531	981,642	FL	Sarasota	4
271507603	55897	131,656,110	113,175,538	130,149,535	112,241,240	SC	Horry	1
270369820	13713	122,898	92,045	122,898	92,045	NC	Dare	1
270544514	20176	8,816,040	5,714,550	6,551,145	5,318,781	FL	Hernando	3
270036959	1374	30,464,595	23,413,991	30,464,595	23,413,992	NC	Carteret	1
270848931	31483	143,162,742	120,202,197	143,162,742	120,202,197	SC	Horry	1
270866363	32120	244,607,895	195,833,853	230,685,324	188,377,573	NC	Carteret	2
271060765	39359	8,954,532	6,871,967	8,853,168	6,825,527	FL	Collier	2
272620703	97081	131,806	50,906	114,820	39,434	FL	Miami-Dade	1
271482899	54984	62,634,185	45,838,899	51,739,666	41,863,433	FL	Monroe	1
271659658	61517	822,845,384	727,586,982	768,711,814	689,261,857	NC	Brunswick	3
270169647	6273	2,818,259	2,378,129	2,818,259	2,378,129	NC	Hyde	1
270326868	12129	67,813,576	53,523,486	67,813,576	53,523,486	NC	Carteret	1
270586348	21741	1,388,790,292	1,275,691,831	1,296,042,666	1,208,253,117	NC	Brunswick	3
270893420	33124	11,502,624	9,302,645	11,502,624	9,302,645	SC	Charleston	1
271828351	67776	7,252,322	5,584,077	7,066,915	5,517,900	FL	Wakulla	3
272453537	90890	1,423,835	945,728	1,423,835	945,728	GA	Glynn	2
270532822	19745	7,772,116	5,192,440	6,541,338	4,781,137	FL	St. Lucie	3
271422172	52729	272,003,601	212,068,177	230,791,170	191,810,861	FL	Palm Beach	1
271959502	72619	54,783,032	44,554,847	48,718,327	41,884,607	FL	Monroe	2
270090861	3378	252,572	142,659	216,868	114,768	FL	Bay	1
271719026	63731	1,012,377	844,396	1,012,377	844,396	NC	Dare	1
272697116	99905	1,024,859	804,595	1,013,362	800,976	SC	Charleston	1
271266311	46958	1,999,631	1,505,496	1,999,631	1,505,496	FL	Monroe	1
270131552	4879	21,571,783	18,246,907	20,720,608	17,936,188	NC	Dare	1
270145186	5375	136,787,840	110,013,585	118,637,615	101,383,845	FL	Charlotte	2
270937533	34772	39,847,230	35,798,287	39,847,230	35,798,287	NC	Dare	1
271667633	61814	1,332,704	1,053,632	1,332,704	1,053,632	NC	Hyde	1
271953725	72401	369,097,639	321,688,612	336,418,011	299,352,026	NC	Carteret	3

EventID	Year	GU_Loss_wDS	GR_Loss_wDS	GU_Loss_xDS	GR_Loss_xDS	LandfallState	LandfallCounty	SS_Intensity
272275445	84310	167,220,128	139,483,042	167,220,128	139,483,042	NC	Hyde	1
270519724	19273	813,778	681,458	813,778	681,458	NC	Dare	1
271281971	47535	1,627,901,655	1,407,969,910	1,344,274,117	1,214,641,508	SC	Horry	4
272512562	93071	2,374,974	1,510,175	1,864,911	1,371,013	FL	Collier	4
270644260	23894	4,590,961	3,267,375	4,590,961	3,267,375	SC	Charleston	1
271061796	39397	108,972	61,900	108,972	61,900	MS	Hancock	2
271687073	62532	1,120,134	582,102	1,066,751	541,127	FL	St. Lucie	1
272049800	75961	25,327,063	20,974,717	25,327,063	20,974,717	FL	Franklin	3
270199627	7400	7,358,962	6,298,070	7,358,962	6,298,070	NC	Carteret	1
270846830	31406	17,695,597	13,141,672	16,170,627	12,600,944	SC	Charleston	2
271893036	70146	2,786,330	2,232,382	2,547,898	2,179,085	FL	Pinellas	1
272076101	76933	24,654,792	21,052,196	24,654,792	21,052,196	NC	Currituck	1
270517555	19194	31,692	5,064	31,692	5,064	LA	Lafourche	1
270542379	20098	184,311,846	172,828,630	184,311,846	172,828,630	NC	Hyde	2
271642136	60862	183,553,440	151,286,192	183,553,440	151,286,192	NC	Brunswick	1
272636881	97682	116,492,300	109,906,797	116,492,300	109,906,797	NC	Dare	3
271902076	70497	233,666	118,576	233,666	118,576	FL	Bay	1
270121734	4523	84,552,463	69,064,212	79,084,215	66,391,547	FL	Sarasota	1
271181515	43820	98,893,493	81,055,345	96,303,674	79,466,902	NC	Onslow	1
272225284	82448	77,410,609	68,384,063	72,407,807	65,570,504	NC	Dare	1
272539564	94077	2,579,801	2,162,048	2,579,801	2,162,048	FL	Nassau	3
271126635	41792	694,861	373,947	694,861	373,947	SC	Beaufort	1
272106857	78057	26,140,898	23,198,304	26,140,898	23,198,304	NC	Hyde	1
270569661	21124	6,536,079	5,274,787	6,536,079	5,274,787	NC	Carteret	1
272047352	75867	1,206,837	873,444	1,206,837	873,444	GA	McIntosh	1
272308701	85560	75,286,152	62,469,799	72,239,424	60,658,945	NC	Onslow	1
270756291	28031	425,952	287,334	425,952	287,334	FL	Broward	1
270913052	33854	689,550	515,149	689,550	515,149	SC	Beaufort	2
271337958	49618	26,556,759	20,231,076	26,256,243	20,119,845	GA	Chatham	2
272612164	96764	27,099,777	22,075,987	27,099,777	22,075,987	FL	Miami-Dade	3
270422263	15662	1,772,635	1,174,553	1,459,461	1,048,863	LA	Iberia	3
271517346	56256	1,752,305	1,245,196	1,475,173	1,179,194	GA	Chatham	3
271949513	72244	92,059,258	72,847,898	91,015,276	72,491,150	SC	Charleston	3
270221679	8215	37,378,721	27,221,672	32,455,050	26,006,882	FL	Bay	3
270513155	19030	2,995,855	2,590,392	2,995,855	2,590,392	FL	Nassau	1
270155285	5751	22,779,197	18,787,434	22,779,197	18,787,434	SC	Charleston	1
270444853	16504	149,526,420	125,727,460	149,526,420	125,727,460	NC	Brunswick	1
270844750	31328	126,676,963	104,543,358	126,676,963	104,543,358	NC	Pender	2
272091600	77502	30,371,002	26,829,891	30,371,002	26,829,891	NC	Hyde	1
270842874	31256	136,790,170	108,260,722	117,435,660	97,199,309	FL	Monroe	3
271099068	40780	13,718	5,913	13,718	5,913	FL	Sarasota	1
271972278	73095	875,718,537	788,609,541	825,033,349	749,932,496	NC	Onslow	2
270531055	19681	9,003,572	7,945,448	9,003,572	7,945,448	FL	Miami-Dade	1
270710344	26322	727,710,893	641,908,185	613,262,785	560,781,883	NC	Carteret	4
271383840	51311	721,246	440,671	713,137	435,494	MS	Jackson	3
270041328	1537	369,825,016	330,066,946	365,548,399	327,037,765	SC	Georgetown	1
271763047	65364	6,325,628	4,899,199	6,325,628	4,899,200	SC	Charleston	1
270422683	15676	35,617,686	32,333,836	35,617,686	32,333,836	NC	Dare	3
270463646	17196	11,180,731	8,563,428	11,180,731	8,563,428	NC	Carteret	1
272529871	93725	17,855,083	14,445,126	17,855,083	14,445,126	SC	Horry	1
270247604	9179	28,240,782	22,722,642	26,661,847	22,173,795	GA	Chatham	3
271285657	47671	503,271,279	457,052,754	497,442,262	452,797,706	NC	Dare	3
270327861	12164	66,925,971	55,315,229	66,925,971	55,315,229	NC	Brunswick	1
271953691	72400	258,857,173	242,663,045	258,857,173	242,663,045	NC	Dare	3
272227954	82550	67,911,320	55,915,072	67,911,320	55,915,072	NC	Brunswick	1
270320450	11888	87,632,085	75,491,979	87,632,085	75,491,979	NC	Hyde	1
270735029	27251	85,183	27,343	73,357	23,157	AL	Baldwin	4
272256997	83627	7,686,210	6,776,831	7,686,210	6,776,831	NC	Dare	1
270640773	23763	29,446,983	25,133,320	29,446,983	25,133,320	NC	Hyde	4
271394248	51690	140,511,939	129,040,650	140,511,939	129,040,650	FL	Collier	2
271437013	53275	1,108,855,292	983,120,691	994,955,622	903,251,159	SC	Horry	3
271540753	57128	7,312,676	6,097,311	7,312,676	6,097,311	NC	Carteret	1
272101418	77858	305,573,155	252,919,384	273,808,544	233,622,734	SC	Charleston	3
272195984	81382	1,531,687	927,304	1,198,703	775,679	FL	Miami-Dade	3
272143484	79427	1,050,898	781,524	1,050,898	781,524	FL	Franklin	3
270475110	17625	9,050	3,814	9,050	3,814	GA	Glynn	2
270896164	33232	43,332,937	36,302,705	43,332,937	36,302,706	NC	Dare	1
270651379	24150	1,262,695	1,083,899	1,262,695	1,083,899	NC	Hyde	1
271146164	42517	919,471	727,234	860,444	715,348	FL	Broward	2
271487927	55172	481,615,457	403,731,650	469,057,126	396,238,112	NC	Carteret	3
271859234	68913	1,059,214	713,694	853,447	651,901	FL	Lee	3

EventID	Year	GU_Loss_wDS	GR_Loss_wDS	GU_Loss_xDS	GR_Loss_xDS	LandfallState	LandfallCounty	SS_Intensity
270761779	28235	123,872	66,761	114,954	60,995	FL	Santa Rosa	2
270995772	36941	104,581,621	80,635,222	92,231,411	76,057,030	NC	Brunswick	1
272154391	79824	653,334,607	626,827,169	616,152,906	595,707,764	NC	Dare	3
270023580	881	6,868,665	5,589,062	6,214,321	5,488,203	RI	Newport	3
272501600	92667	941,912,321	789,445,092	800,743,789	697,539,085	NC	Onslow	3
272621288	97102	262,401,017	241,081,699	224,157,525	211,954,040	NY	Suffolk	3
272665805	98756	9,209,892	7,532,101	9,209,892	7,532,101	SC	Beaufort	1
270606617	22487	2,990,400	2,326,391	2,990,400	2,326,391	NC	Carteret	1
271511239	56030	11,716,869	9,383,079	11,716,869	9,383,079	SC	Charleston	1
271089407	40417	3,110,692	2,656,313	3,110,692	2,656,313	FL	Monroe	1
271758948	65211	104,497,013	85,943,253	104,497,013	85,943,253	SC	Horry	1
271854665	68741	10,438,236	8,649,645	10,438,236	8,649,645	NC	Dare	1
270525120	19470	783,535	534,575	659,379	444,270	FL	Monroe	2
270566475	21004	101,136,251	89,101,867	101,136,251	89,101,867	NC	Hyde	2
271537640	57013	43,135,236	37,180,408	41,433,709	36,520,585	NC	Hyde	1
271792444	66450	183,814,920	166,589,290	175,012,367	160,369,238	NC	Hyde	2
270366597	13595	24,154,802	18,616,495	24,154,802	18,616,495	SC	Charleston	1
270865767	32100	126,196,377	106,423,635	126,196,377	106,423,636	FL	Collier	1
271576725	58444	417,935,175	355,370,094	394,158,599	340,601,152	SC	Horry	2
272247526	83280	1,815,884,562	1,586,774,491	1,324,869,492	1,243,362,405	FL	Miami-Dade	4
272521299	93403	142,217,723	127,392,421	123,372,064	114,954,253	NY	Suffolk	2
272101736	77869	583,349	426,685	583,349	426,685	SC	Beaufort	1
270715731	26525	1,415,122,484	1,218,766,310	1,074,134,301	972,561,629	SC	Georgetown	4
271942221	71971	213,170,448	197,645,097	193,563,683	182,858,564	NY	Suffolk	3
272352184	87164	4,357,953	3,113,701	4,357,953	3,113,701	SC	Charleston	1
270585504	21711	2,035,371	1,262,531	1,480,464	1,161,509	FL	St. Johns	4
270759778	28161	4,049,593	2,869,912	3,430,122	2,723,792	FL	Collier	3
271661018	61568	16,446,820	12,733,115	16,261,022	12,664,317	FL	Okaloosa	2
272548238	94402	1,561,084,623	1,293,719,103	1,212,234,953	1,069,604,691	FL	Lee	4
270157213	5820	165,223	92,218	165,223	92,218	FL	Bay	2
271285356	47660	104,690,558	84,659,008	99,690,003	82,206,490	SC	Horry	1
271606117	59532	192,648,623	179,924,145	184,987,509	174,192,978	NC	Dare	2
271808456	67046	356,906,869	331,192,386	356,906,869	331,192,386	NC	Dare	2
270240415	8911	613,302	283,940	557,175	252,338	TX	Galveston	3
271902592	70515	197,350,531	178,553,590	197,350,531	178,553,590	NC	Dare	3
272112663	78273	1,251,455	770,564	1,124,262	686,282	FL	Broward	3
271917543	71076	2,529,600	1,323,979	2,529,600	1,323,980	FL	Bay	1
272068780	76663	33,132,554	26,787,807	32,759,045	26,673,732	FL	Lee	1
272470768	91531	2,158,909,120	1,971,232,210	1,934,985,086	1,815,416,508	NC	Onslow	4
271015573	37680	134,184	64,188	134,184	64,188	FL	St. Lucie	1
271427572	52928	17,635,341	13,780,029	17,184,054	13,617,855	FL	Pasco	1
272650524	98187	1,638,085	1,348,756	1,638,085	1,348,756	FL	Monroe	2
272697001	99901	7,072,429	5,671,848	7,072,429	5,671,848	SC	Horry	1
271584015	58725	895,557,557	813,168,031	822,132,113	755,954,881	NC	Brunswick	2
271992679	73837	106,790,905	91,039,438	106,790,905	91,039,438	SC	Horry	1
272044186	75754	72,372,568	58,009,668	65,324,299	53,798,530	FL	Levy	1
272425138	89845	2,904,341	2,381,690	2,766,673	2,353,469	NC	Hyde	1
270641963	23807	3,831,638	3,314,072	3,831,638	3,314,072	FL	Indian River	2
271471841	54571	443,320,192	419,640,448	438,255,432	415,632,299	NC	Dare	2
272189061	81127	153,678,642	128,717,137	110,794,395	102,314,738	NC	Hyde	2
272383757	88317	741,519,057	594,121,977	619,869,704	526,597,043	SC	Georgetown	4
271093857	40586	180,243,940	166,617,086	180,243,940	166,617,086	NC	Hyde	2
270763258	28291	62,444,016	52,724,389	62,444,016	52,724,389	NC	Carteret	4
271106389	41051	34,620,960	25,858,979	30,947,338	24,785,362	FL	Pinellas	3
271813108	67215	152,134,575	124,727,453	152,134,575	124,727,453	SC	Horry	3
272197420	81433	183,236,519	155,480,302	183,236,519	155,480,302	NC	Pender	1
271673850	62042	105,386,322	81,628,374	96,944,210	77,766,780	SC	Charleston	2
272084851	77254	20,912,428	17,011,639	20,912,428	17,011,639	SC	Charleston	1
270039968	1484	48,881,187	44,085,481	48,881,187	44,085,481	NC	Hyde	1
270965226	35807	38,966,192	30,852,446	38,966,192	30,852,446	SC	Charleston	2
271858622	68891	1,133,381	981,229	1,133,381	981,229	NC	Dare	1
270115957	4305	2,019,361,502	1,811,429,741	1,786,228,224	1,661,298,987	NC	Onslow	4
270699513	25921	15,465,190	12,263,068	15,465,190	12,263,068	NC	Carteret	1
270781274	28979	21,903,262	19,725,795	21,903,262	19,725,795	NC	Dare	1
272332259	86426	35,320,159	28,964,109	35,320,159	28,964,109	SC	Charleston	1
272609970	96681	9,894,260	7,447,422	9,894,260	7,447,422	NC	Carteret	1
272663972	98690	222,216,257	198,647,118	196,555,768	180,082,259	NC	Hyde	4
270029931	1113	91,032,771	75,547,037	91,032,771	75,547,037	NC	Carteret	1
272062848	76444	60,633,992	51,431,241	60,633,992	51,431,241	SC	Horry	1
270025604	954	59,768	34,276	59,768	34,276	SC	Beaufort	1
270709947	26307	3,593,309	2,412,962	2,719,917	2,258,756	NY	Suffolk	3

EventID	Year	GU_Loss_wDS	GR_Loss_wDS	GU_Loss_xDS	GR_Loss_xDS	LandfallState	LandfallCounty	SS_Intensity
271381273	51213	564,237	467,802	564,237	467,802	NC	Dare	1
271405528	52102	2,875,191	2,010,646	2,600,446	1,875,916	NC	Carteret	1
271763811	65395	232,350,321	191,169,255	193,667,313	168,040,055	FL	Monroe	1
272220068	82256	300,873,319	263,485,187	271,724,996	243,436,555	FL	Palm Beach	2
272645438	97995	9,435,720	7,768,131	8,686,969	7,600,809	NY	Suffolk	3
270144881	5365	69,064,106	60,245,376	61,446,966	56,280,083	NC	Dare	1
270372881	13819	71,397,769	45,961,154	51,542,126	41,483,750	FL	Pasco	3
270989377	36703	395,181,665	302,564,018	330,579,026	270,240,671	SC	Beaufort	3
271597733	59225	71,236,423	56,720,135	69,408,756	55,899,920	NC	Carteret	2
272508690	92925	1,354,900	1,019,143	1,354,900	1,019,144	SC	Charleston	1
270637359	23637	139,724,288	128,996,396	139,724,288	128,996,396	NC	Hyde	2
270792518	29393	605,521,685	528,755,447	560,453,750	497,549,686	FL	Collier	3
271956060	72491	33,284,171	24,765,885	30,411,834	23,783,146	SC	Beaufort	2
270182306	6746	2,418,008	1,631,641	2,418,008	1,631,641	SC	Georgetown	1
270731528	27112	877,892	679,590	877,892	679,590	FL	Martin	1
271096374	40678	1,934,519,249	1,735,076,074	1,646,105,045	1,529,107,475	NC	Brunswick	4
272162913	80140	29,479,644	24,803,497	29,479,644	24,803,497	NC	Brunswick	1
272312956	85715	169,798	108,369	167,887	106,650	NC	Dare	1
270075715	2811	24,050	13,944	24,050	13,944	FL	Santa Rosa	4
270842183	31230	36,944,261	29,211,506	33,400,548	27,813,536	NC	New Hanover	1
271304862	48386	511,673,916	409,589,273	444,837,704	372,844,581	SC	Charleston	4
271862493	69038	744,546,300	677,798,018	735,732,236	671,837,606	NC	Carteret	3
271086936	40323	71,103,577	56,805,922	67,666,068	54,711,643	NC	Carteret	2
271930326	71545	1,337,822,839	1,208,110,140	1,218,396,580	1,123,051,294	NC	New Hanover	4
270836766	31028	3,802,456	2,798,668	3,802,456	2,798,668	GA	Chatham	1
271220422	45262	793,783,749	707,055,209	760,964,812	684,696,964	NC	Carteret	3
272120872	78586	74,830,241	62,414,553	74,830,241	62,414,553	NC	Carteret	1
271766955	65510	458,251	327,083	458,251	327,083	FL	Monroe	1
271157186	42924	142,732,034	105,403,925	112,491,592	94,508,895	FL	Collier	4
271513637	56119	2,581,010	2,222,825	2,581,010	2,222,825	NC	Dare	1
272053585	76096	338,421,194	312,326,937	316,356,089	295,015,145	NC	Hyde	3
270280139	10370	4,386,394	3,451,776	4,386,394	3,451,776	SC	Charleston	1
270338811	12567	6,710,483	5,208,839	6,336,426	5,097,125	FL	Santa Rosa	4
270576063	21363	220,318,691	189,137,239	220,318,691	189,137,239	NC	New Hanover	1
270644680	23908	8,657,910	6,812,257	8,657,910	6,812,257	SC	Charleston	3
270888018	32924	1,542,815	1,127,341	1,385,712	1,074,874	SC	Charleston	3
270276385	10235	2,831,349,621	2,511,615,246	2,307,282,203	2,183,278,153	NC	Brunswick	4
270335903	12460	8,024,102	7,003,267	8,024,102	7,003,267	NC	Hyde	1
270557750	20674	1,451,486	1,202,548	1,451,486	1,202,548	NC	Dare	1
271219333	45220	75,670,175	63,975,191	75,670,175	63,975,191	NC	Brunswick	1
270277989	10294	5,559,740	3,491,769	5,117,227	3,237,302	LA	Terrebonne	3
270329641	12232	57,853,272	47,049,066	57,853,272	47,049,066	NC	Brunswick	1
271112741	41284	5,541,691	4,119,248	4,976,702	3,946,329	GA	Chatham	3
271946002	72113	6,534,296	4,679,542	6,534,296	4,679,542	NC	Carteret	1
270155183	5748	25,081,744	19,566,560	25,081,744	19,566,560	SC	Horry	1
271754055	65029	50,687,245	46,405,858	50,687,245	46,405,858	NC	Dare	3
271995498	73941	628,424,032	527,780,537	555,092,519	483,581,287	SC	Georgetown	3
272582210	95645	125,055,656	97,450,042	109,230,847	89,603,625	NC	Pender	1
271248061	46278	560,581	294,143	451,567	231,007	LA	Plaquemines	4
271335434	49526	4,816	1,660	4,816	1,660	FL	Santa Rosa	1
271907558	70703	1,108,284	878,108	1,108,284	878,108	FL	Miami-Dade	1
271447772	53672	80,347,125	63,532,468	73,370,375	60,344,339	FL	Broward	1
271859956	68939	1,537,483,582	1,361,936,342	1,390,629,119	1,261,960,616	NC	Pender	3
271947312	72161	33,979,215	25,922,040	30,488,753	24,409,146	GA	McIntosh	4
271949123	72229	16,675,867	14,884,619	16,675,867	14,884,619	NC	Dare	2
272475191	91694	910,093	703,649	910,093	703,649	SC	Beaufort	3
271936184	71758	74,536,752	62,924,804	74,536,752	62,924,804	FL	Volusia	1
271997698	74023	189,877	108,547	189,877	108,547	MA	Barnstable	2
270667950	24760	13,330,339	9,941,753	12,050,330	9,460,139	FL	Monroe	4
271115109	41373	191,730,836	149,032,586	172,508,824	140,554,954	SC	Charleston	3
271377270	51064	310,954,193	275,610,153	310,954,193	275,610,153	NC	Carteret	3
271382385	51254	507,405	367,325	459,017	344,650	FL	Franklin	4
271862986	69057	112,833,243	98,195,062	112,833,243	98,195,062	NC	Carteret	1
272246938	83258	844,987	717,864	844,987	717,864	NC	Dare	1
270522627	19378	6,261,991	5,559,369	6,261,991	5,559,369	VA	Northampton	1
271434734	53190	6,701,406	5,340,922	6,039,151	5,174,252	NC	Hyde	1
271893228	70154	5,502,937	4,211,130	5,502,937	4,211,130	FL	Miami-Dade	1
272232775	82729	163,020,481	135,599,188	163,020,481	135,599,190	SC	Georgetown	2
270721682	26750	4,424,896	3,184,015	4,250,808	3,110,692	FL	Okaloosa	3
272337026	86605	1,960,840,537	1,799,232,547	1,752,006,583	1,657,253,726	NC	Carteret	4
270065650	2433	25,119,869	21,640,046	25,119,869	21,640,046	NC	Carteret	1

EventID	Year	GU_Loss_wDS	GR_Loss_wDS	GU_Loss_xDS	GR_Loss_xDS	LandfallState	LandfallCounty	SS_Intensity
271872937	69416	185,398,722	165,154,660	167,521,142	152,939,085	FL	Lee	2
270984484	36520	6,057,579,125	5,085,195,841	4,491,392,096	4,263,720,565	NC	Brunswick	4
271834861	68011	68,795,059	53,189,134	61,769,862	50,805,593	FL	Monroe	2
272237770	82914	274,718,334	239,899,749	274,718,334	239,899,749	NC	Carteret	2
272398188	88853	1,043,448	899,040	1,043,448	899,040	NC	Dare	1
270539930	20002	6,271,634	5,004,504	6,271,634	5,004,504	FL	Palm Beach	1
271698192	62944	532,589,159	462,535,375	466,275,018	416,440,245	FL	Sarasota	2
271879383	69650	1,732	894	1,607	807	FL	Broward	1
271898841	70372	53,877,968	48,193,419	53,877,968	48,193,419	NC	Hyde	2
272520107	93357	2,048,296	1,605,487	2,048,296	1,605,487	SC	Charleston	1
270112544	4181	16,837	2,744	16,837	2,744	FL	Indian River	1
270843963	31298	439,454,022	353,979,151	393,850,070	328,710,632	SC	Charleston	3
271103094	40928	185,823,054	154,903,288	180,934,153	151,840,589	NC	Carteret	1
272197024	81419	32,274,773	23,951,013	29,057,091	22,728,739	GA	McIntosh	3
271042840	38697	11,175	3,545	11,049	3,499	AL	Mobile	3
271273442	47217	18,100,273	15,019,662	18,100,273	15,019,662	NC	Dare	1
271300262	48213	986,168,966	903,003,304	862,572,876	806,605,032	NC	Hyde	4
271552101	57547	1,943,635	1,511,540	1,745,472	1,469,578	NJ	Cape May	1
270947110	35135	66,559,512	55,326,183	66,559,512	55,326,183	NC	Carteret	1
271798995	66691	154,826,389	133,004,045	154,826,389	133,004,045	NC	Dare	1
272562288	94914	87,151,716	76,338,492	87,151,716	76,338,492	SC	Horry	1
270535851	19856	593,792,229	536,505,274	520,460,641	480,314,610	NC	Carteret	2
271216735	45122	105,450,657	88,028,141	105,450,657	88,028,141	SC	Georgetown	2
272119012	78513	60,277,505	54,588,628	60,277,505	54,588,628	NC	Dare	1
271582758	58675	55,741,217	45,582,901	55,741,217	45,582,901	NC	New Hanover	1
271619018	60003	141,442,454	117,028,592	141,442,454	117,028,592	NC	Carteret	2
270342401	12701	32,201,202	25,539,979	32,201,202	25,539,979	NC	Carteret	1
270880873	32663	233,117,743	181,338,046	165,137,834	141,820,931	NC	Carteret	3
270970741	36004	100,995,096	92,359,907	100,995,096	92,359,907	NC	Hyde	1
271831426	67888	9,324,714	7,999,139	9,324,714	7,999,139	NC	Hyde	1
271839506	68181	125,397,058	96,577,075	106,003,247	88,003,788	FL	Indian River	4
270828396	30706	51,324,265	41,881,487	51,324,265	41,881,488	SC	Beaufort	2
271154892	42841	64,590,002	55,115,084	64,590,002	55,115,084	NC	Hyde	2
272199365	81502	57,726,711	50,878,626	57,726,711	50,878,626	FL	Duval	2
272340956	86748	25,095,826	22,720,709	25,095,826	22,720,709	NC	Dare	2
270302621	11227	288,000	245,436	288,000	245,436	VA	Northampton	1
270470289	17446	7,690,581	6,284,092	7,690,581	6,284,092	NC	Carteret	1
270583648	21646	2,534,591	1,795,802	2,534,591	1,795,802	SC	Beaufort	1
271366909	50684	547,212	466,674	547,212	466,674	NC	Dare	1
271402660	51994	1,795,173,445	1,623,767,555	1,605,069,301	1,483,878,024	NC	Brunswick	3
271583817	58718	118,572	60,298	106,444	51,688	AL	Baldwin	3
270254895	9451	4,223,244	3,243,995	3,987,913	3,173,241	GA	Chatham	2
270858922	31849	269,694,460	244,896,805	249,973,719	230,227,172	NC	Carteret	2
271209738	44862	36,086,634	28,010,384	32,357,105	26,236,321	NC	Onslow	1
272015246	74681	165,463,666	135,351,192	165,463,666	135,351,192	NC	Carteret	2
271288260	47766	929,903	458,318	691,010	340,789	FL	Okaloosa	4
272457304	91029	109,779,786	100,504,881	109,779,786	100,504,881	NC	Hyde	1
272593537	96057	2,941,967	2,195,152	2,802,411	2,134,391	NC	Carteret	1
270984881	36535	437,019,853	382,330,859	404,826,153	359,775,938	FL	Collier	3
271096381	40678	77,773	38,036	72,119	33,304	TX	Galveston	1
271353808	50203	49,594,846	40,209,192	49,594,846	40,209,192	NC	Dare	1
272242705	83101	113,667,389	94,456,606	109,064,897	91,575,265	NC	Onslow	2
271020613	37862	114,803,609	91,281,067	104,775,349	85,725,769	FL	St. Lucie	2
271555911	57687	34,896,341	27,514,312	34,896,341	27,514,312	SC	Georgetown	2
271934159	71684	185,170	123,971	185,170	123,971	NC	Dare	1
272423239	89774	91,521,638	63,076,701	67,010,791	55,054,352	FL	Miami-Dade	4
270340207	12618	8,860,732	6,556,663	7,641,465	6,305,348	FL	Indian River	4
272308804	85564	34,678,099	30,367,287	33,309,824	29,833,252	NC	Hyde	1
270029842	1109	610,214,872	539,075,337	603,061,258	534,176,246	NC	Onslow	2
270455883	16913	593,266,049	519,951,513	569,170,842	502,513,407	NC	New Hanover	2
272672085	98985	33,405	19,702	33,405	19,702	FL	Palm Beach	1
270801741	29726	44,978,625	35,389,627	44,978,625	35,389,627	NC	Carteret	1
270918931	34075	1,004,238,602	829,184,198	812,764,299	710,558,805	SC	Charleston	4
271074674	39870	24,817,283	21,093,426	24,817,283	21,093,426	NC	Dare	3
271994674	73912	334,328	120,037	334,328	120,037	FL	Okaloosa	1
272013309	74610	2,937,295,953	2,508,934,074	2,059,007,863	1,928,450,810	FL	Miami-Dade	4
272688649	99597	108,530,540	100,093,437	108,530,540	100,093,437	NC	Dare	2
271298975	48164	13,816,209	10,392,408	12,815,665	10,012,224	FL	Brevard	3
272280523	84501	653,734	426,376	611,768	400,787	GA	Chatham	3
271833274	67952	19,933,800	15,865,010	19,933,800	15,865,010	FL	Collier	1
272145707	79508	82,640,472	73,761,908	74,692,438	68,866,599	FL	Flagler	1

EventID	Year	GU_Loss_wDS	GR_Loss_wDS	GU_Loss_xDS	GR_Loss_xDS	LandfallState	LandfallCounty	SS_Intensity
270154041	5708	747,240,802	717,585,020	686,564,423	666,269,140	NC	Dare	3
270400659	14858	109,427,257	92,954,881	109,427,257	92,954,881	FL	Collier	2
270769114	28513	574,089	430,036	574,089	430,036	FL	Flagler	1
270999610	37089	38,906	18,814	32,517	15,278	LA	Plaquemines	4
270178429	6600	60,406	27,598	60,406	27,598	FL	Okaloosa	1
270212085	7857	2,619,827	2,249,638	2,619,827	2,249,638	NY	Suffolk	1
271085522	40270	843,155,076	773,753,561	802,002,699	742,024,043	NC	Brunswick	3
271304568	48375	5,813,261	4,143,829	5,813,261	4,143,829	FL	Miami-Dade	3
271314354	48740	185,349,946	168,807,790	185,349,946	168,807,790	NC	Hyde	1
270207862	7704	19,993,091	15,634,830	19,993,091	15,634,830	NC	Carteret	1
270290820	10779	223,976,926	201,231,829	218,209,084	197,171,799	NC	Dare	2
272406503	89161	3,591,108,892	3,089,928,682	2,942,536,795	2,797,817,889	NC	Brunswick	5
270132243	4905	1,299,244	874,383	1,299,244	874,383	SC	Charleston	1
270161467	5974	101,634,183	86,849,324	101,634,183	86,849,324	SC	Georgetown	1
270653982	24246	167,047,453	138,889,455	167,047,453	138,889,456	NC	Carteret	2
271494599	55422	385,443,893	314,578,537	293,633,363	259,448,067	FL	Lee	4
271986045	73599	1,161,944	838,465	1,030,071	792,671	FL	Palm Beach	1
270072227	2680	85,642,588	69,142,334	75,187,651	63,851,132	NC	Carteret	2
270217700	8066	228,485,299	194,361,964	222,535,251	190,502,184	FL	Pasco	1
272445464	90591	22,993,699	18,889,997	22,993,699	18,889,997	NC	Carteret	2
270350907	13018	282,161	153,448	282,161	153,448	MS	Harrison	3
270642854	23842	241,337,353	216,756,074	241,337,353	216,756,074	NC	Hyde	2
270969805	35972	20,455,893	17,011,728	20,455,893	17,011,728	NC	Brunswick	1
272173189	80532	18,698,575	16,473,785	18,698,575	16,473,785	NC	Hyde	1
272600326	96317	24,395,928	21,328,922	24,395,928	21,328,923	NC	Carteret	1
272622502	97146	157,939,388	123,447,952	134,319,146	113,149,033	FL	Lee	3
271293104	47944	42,356,019	32,756,910	38,971,831	31,861,796	LA	Terrebonne	4
271245808	46198	23,136,399	19,154,549	23,136,399	19,154,549	NC	Dare	2
272059411	76319	30,027,520	23,492,865	25,055,417	22,187,464	NC	Hyde	1
270554190	20538	70,994,151	57,699,343	70,994,151	57,699,344	NC	New Hanover	1
271166858	43281	219,592,566	188,994,307	219,592,566	188,994,308	NC	Onslow	2
271222105	45324	2,697,355	1,880,064	2,440,291	1,777,372	FL	St. Lucie	3
271513144	56100	1,692,602	1,241,732	1,428,313	1,185,239	NJ	Ocean	1
270112632	4184	17,331,496	15,366,502	17,331,496	15,366,502	VA	Virginia Beach (	1
270564600	20935	703,474,293	607,007,408	562,087,851	508,207,711	FL	Collier	3
270325637	12082	4,761,710	3,713,067	4,761,710	3,713,067	FL	Taylor	3
270472410	17524	191,533,906	152,500,693	170,876,190	141,286,254	FL	Collier	3
271624109	60193	781,687,215	682,531,797	708,382,232	631,169,476	NC	Brunswick	4
271253345	46477	199,872,537	187,058,959	199,872,537	187,058,959	NC	Dare	1
272349111	87048	59,817,842	47,583,083	59,138,972	47,360,869	SC	Charleston	2
270432058	16019	3,918,650	2,764,357	3,733,013	2,660,469	FL	Broward	1
271032577	38311	19,107,441	13,374,934	16,531,134	12,436,003	SC	Beaufort	5
271055918	39178	59,703,152	48,566,282	59,703,152	48,566,283	NC	Onslow	1
270654475	24265	2,105,693	1,643,484	2,105,693	1,643,484	FL	St. Johns	2
270756298	28031	1,319,672,696	1,146,253,981	1,096,534,211	989,989,156	NC	New Hanover	3
270987273	36625	61,110	37,109	58,714	35,672	FL	Indian River	2
271011267	37518	132,553,094	112,182,806	132,553,094	112,182,806	NC	Dare	2
271544733	57278	515,554,348	450,165,011	509,503,873	446,090,987	NC	Onslow	2
270121440	4512	608,371,269	526,375,817	555,100,475	490,104,193	NC	Brunswick	3
270289502	10730	19,677,209	17,220,511	19,677,209	17,220,511	NC	Dare	1
270676418	25077	103,660	54,597	103,660	54,597	NC	Dare	1
270685072	25395	210,792,885	188,566,198	210,792,885	188,566,198	FL	Volusia	1
271517648	56268	8,710,803	7,137,418	8,710,803	7,137,418	NC	Brunswick	1
271814880	67282	160,384,993	151,026,456	160,384,993	151,026,456	NC	Dare	3
272411411	89342	50,306,234	40,032,832	47,060,759	38,825,628	NC	Carteret	1
270396678	14707	222,444	140,772	222,444	140,772	SC	Charleston	1
270226029	8373	123,896,255	100,850,906	118,959,106	98,202,354	FL	Martin	1
272302368	85319	20,935,687	18,524,586	20,935,687	18,524,586	NC	Carteret	1
271662282	61617	324,665,425	288,037,925	324,665,425	288,037,925	NC	Pender	2
270090991	3383	210,699,124	162,037,586	149,527,943	130,288,363	NY	Suffolk	4
270923205	34235	495,475	356,339	414,499	336,203	NJ	Atlantic	3
270959517	35596	21,461,778	16,574,055	21,461,778	16,574,055	NC	Carteret	1
271974501	73175	2,602,434	1,961,570	2,602,434	1,961,570	FL	Franklin	3
270046430	1720	44,671,790	40,322,312	44,671,790	40,322,312	NC	Dare	1
271502730	55721	222,844,177	194,019,920	220,259,958	192,429,475	NC	Onslow	3
272302581	85327	578,596,905	510,925,343	563,366,176	500,093,641	NC	New Hanover	3
270211171	7823	108,294,538	95,234,185	105,505,203	93,505,637	FL	Brevard	2
271440349	53398	58,512,662	46,817,434	57,017,650	46,354,614	LA	Plaquemines	3
270143445	5314	1,025,459	798,213	999,440	790,863	SC	Beaufort	1
271259818	46718	7,710,928	6,257,618	7,710,928	6,257,619	SC	Horry	1
271292081	47907	18,908,839	11,344,368	13,526,647	10,184,327	FL	Palm Beach	5

EventID	Year	GU_Loss_wDS	GR_Loss_wDS	GU_Loss_xDS	GR_Loss_xDS	LandfallState	LandfallCounty	SS_Intensity
271335934	49545	6,203,638	4,648,767	6,203,638	4,648,769	SC	Charleston	1
271978702	73331	917,352	646,661	826,623	608,419	AL	Baldwin	3
270251512	9325	2,700,927,208	2,442,139,352	2,251,887,684	2,118,206,468	FL	Collier	3
271606912	59563	69,688,434	56,164,711	69,688,434	56,164,711	NC	Carteret	1
271825670	67678	206,946,986	187,538,277	204,591,482	185,850,346	NC	Dare	2
271964241	72797	174,735	73,796	137,865	58,072	LA	Cameron	2
271023565	37969	45,368,029	38,670,686	41,466,036	36,991,889	NC	Hyde	1
271139395	42263	33,228,056	26,829,575	31,920,095	26,472,093	GA	Chatham	2
271858057	68868	5,373,868	4,639,839	5,373,868	4,639,839	FL	Volusia	1
271892662	70130	25,291,152	20,617,740	25,291,152	20,617,740	SC	Beaufort	1
270279726	10356	203,959,827	155,175,621	178,291,241	145,560,484	SC	Beaufort	4
271416521	52512	15,935,918	14,087,320	15,935,918	14,087,320	NC	Dare	1
272444050	90538	40,253,639	30,907,577	36,578,757	29,692,775	FL	Pinellas	1
271024868	38016	4,193,774	3,669,353	4,193,774	3,669,353	NC	Dare	1
272501593	92667	82,228,304	63,546,902	70,181,897	58,486,650	NC	Carteret	1
270534439	19805	7,616,278	6,695,773	7,616,278	6,695,773	NC	Dare	3
270765627	28382	1,127,468	969,927	1,127,468	969,927	FL	Flagler	2
270880181	32636	91,283,844	82,660,473	91,283,844	82,660,473	MA	Barnstable	1
272189561	81146	138,577,178	116,356,542	138,577,178	116,356,542	NC	Brunswick	1
272528790	93684	86,157,714	72,665,627	83,947,063	71,533,430	SC	Charleston	3
272682776	99383	2,876,142	2,190,056	2,669,074	2,123,530	FL	Miami-Dade	2
270205344	7611	112,014,055	101,324,201	112,014,055	101,324,201	NC	Hyde	3
270829978	30767	223,134,369	191,956,982	174,507,379	159,621,765	FL	Pinellas	2
271066513	39571	443,635	310,440	443,635	310,440	FL	Miami-Dade	3
270263160	9755	341,383	146,705	327,845	136,622	LA	Terrebonne	2
271569507	58177	53,316,270	43,950,676	51,951,451	43,347,140	SC	Charleston	2
271438713	53338	61,458	14,094	60,759	13,762	LA	Terrebonne	2
272308311	85545	24,410,530	20,886,119	24,410,530	20,886,119	NC	Carteret	1
270531643	19703	2,555,519	1,937,736	2,203,338	1,868,140	FL	Miami-Dade	1
270658405	24409	3,351,947,344	3,013,892,393	2,899,080,626	2,753,855,789	NC	Brunswick	4
271748713	64834	20,452,629	15,075,267	17,562,616	14,377,816	FL	Volusia	2
272679111	99244	11,797,968	10,178,695	11,797,968	10,178,695	NC	Hyde	1
271855174	68759	381,133,037	306,825,190	325,002,880	276,590,220	NC	Onslow	1
272295775	85074	117,094,629	98,219,063	117,094,629	98,219,063	NC	Brunswick	1
270566642	21011	19,576,346	17,366,164	19,576,346	17,366,164	NC	Dare	1
271237803	45902	8,274	1,003	8,274	1,003	FL	Volusia	1
271669937	61898	4,683,266	3,688,111	4,683,266	3,688,111	SC	Georgetown	1
271936936	71783	3,763,212	2,926,833	3,763,212	2,926,833	NC	Onslow	1
272695890	99861	131,476,680	120,012,274	126,262,170	116,586,705	NC	Dare	2
270088849	3305	67,937,147	61,470,109	67,937,147	61,470,109	NC	Hyde	1
270272582	10096	5,341	1,029	5,086	897	TX	Galveston	5
270731616	27115	26,907,314	20,093,470	21,686,406	19,026,386	NC	Dare	1
272553612	94598	61,552,163	50,238,397	58,623,434	48,978,804	FL	Collier	3
270132951	4931	18,688,710	14,370,564	18,688,710	14,370,564	NC	Carteret	1
270722633	26783	272,602,855	241,432,850	272,602,855	241,432,850	SC	Horry	3
270803558	29793	40,671,367	33,325,407	35,323,977	31,680,345	RI	Washington	4
270914075	33891	6,572,414	5,789,687	6,572,414	5,789,687	NC	Dare	1
272594927	96110	20,782,318	18,573,127	20,782,318	18,573,127	NC	Dare	3
271594208	59098	9,481,189	7,562,745	9,481,189	7,562,745	NC	Carteret	1
270095008	3529	347,321,274	295,497,526	343,346,114	293,156,788	SC	Horry	2
270199833	7408	31,544	9,985	31,544	9,985	AL	Mobile	2
271014380	37633	1,640,320	1,408,954	1,640,320	1,408,954	NC	Hyde	1
271392747	51635	211,907,657	183,336,682	211,907,657	183,336,682	NC	Brunswick	1
270694315	25735	285,377,252	217,178,585	225,383,272	187,511,531	NC	New Hanover	1
270767304	28446	34,923,032	31,135,892	34,923,032	31,135,892	NC	Dare	1
270535763	19853	381,332,647	311,433,210	335,342,722	282,535,232	NC	Carteret	3
270698313	25877	6,462,415	4,922,145	6,462,415	4,922,145	FL	Okaloosa	2
272356256	87310	98,385	52,973	98,385	52,973	GA	McIntosh	1
270117467	4362	169,309,035	145,232,850	164,903,721	142,436,349	NC	Brunswick	1
271100164	40822	16,601,186	13,611,243	14,961,997	13,304,200	NY	Suffolk	3
271583427	58703	15,834,380	12,952,765	15,834,380	12,952,765	FL	Hernando	1
270985477	36558	16,583,940	14,888,698	16,583,940	14,888,698	NC	Dare	2
271769060	65589	87,787,685	74,614,509	87,787,685	74,614,509	FL	Brevard	2
272385443	88383	3,094,160	2,335,959	2,947,838	2,285,744	AL	Mobile	3
272423525	89784	414,430,099	350,075,571	374,005,701	324,626,459	NC	Brunswick	3
272548009	94395	36,291,708	29,998,520	36,291,708	29,998,520	NC	Brunswick	1
270005972	226	736,036,491	645,752,253	716,398,998	632,162,846	NC	Onslow	2
270239261	8865	91,291,596	72,832,889	91,291,596	72,832,889	SC	Charleston	2
271840095	68204	10,497,836	8,472,916	10,497,836	8,472,916	GA	Chatham	2
270298220	11062	125,726,432	108,093,956	125,726,432	108,093,956	NC	Brunswick	1
271844878	68385	336,802,923	316,337,917	317,779,791	301,011,550	NC	Dare	2

EventID	Year	GU_Loss_wDS	GR_Loss_wDS	GU_Loss_xDS	GR_Loss_xDS	LandfallState	LandfallCounty	SS_Intensity
272444536	90557	1,750,522	1,360,490	1,750,522	1,360,490	SC	Beaufort	2
271053680	39096	33,667,196	28,113,095	33,667,196	28,113,095	NC	Dare	1
271203844	44643	201,529,839	171,803,559	201,529,839	171,803,560	NC	Carteret	2
270231351	8572	717,613,593	670,998,643	647,023,656	616,224,041	NC	Hyde	4
271319651	48937	24,940,531	22,216,817	24,940,531	22,216,817	NC	Dare	1
271629722	60399	26,943,177	22,172,470	26,943,177	22,172,470	SC	Horry	1
271725123	63954	33,166,453	27,229,123	33,166,453	27,229,123	NC	New Hanover	1
271977231	73275	75,382	35,999	68,463	30,305	LA	Terrebonne	2
270179827	6651	161,271,559	136,419,195	161,271,559	136,419,196	SC	Georgetown	2
270354543	13151	17,280,343	14,445,631	17,280,343	14,445,631	NC	Carteret	1
270911528	33800	4,067,604	3,533,690	4,067,604	3,533,690	NC	Dare	3
271660923	61565	44,253,340	30,179,809	37,103,673	28,412,190	LA	Plaquemines	5
270909792	33739	2,348,398	1,680,201	2,321,993	1,669,553	TX	Galveston	2
271938696	71844	11,089,406	9,633,603	11,089,406	9,633,604	NC	Hyde	1
271652901	61265	17,395,700	13,503,279	17,395,700	13,503,279	GA	Chatham	1
271716594	63638	342,758,127	305,891,799	333,804,627	299,360,226	SC	Horry	1
271801196	66774	226,150,744	192,026,557	203,043,136	177,070,464	FL	Palm Beach	3
270815039	30213	507,601	189,020	507,601	189,020	AL	Mobile	2
271067125	39593	2,298,118	1,844,669	2,298,118	1,844,669	GA	Glynn	1
270057292	2117	52,712,955	47,628,209	52,712,955	47,628,209	NC	Dare	1
270482919	17906	713,136	404,999	713,136	404,999	FL	Volusia	1
271596726	59191	12,010,299	9,218,648	12,010,299	9,218,649	SC	Charleston	1
272094983	77628	8,329,734	4,893,446	5,960,802	3,977,681	FL	Palm Beach	4
270891934	33068	2,312,145	1,689,201	2,312,145	1,689,201	AL	Baldwin	3
271079563	40045	8,077,069,746	6,593,895,674	5,741,313,075	5,448,716,976	SC	Horry	5
271489317	55225	34,963,251	28,436,213	34,963,251	28,436,213	NC	New Hanover	1
272554724	94639	200,984,091	172,105,008	198,687,292	170,714,722	FL	Collier	2
272284152	84634	588,570,724	515,431,845	473,261,690	433,758,636	FL	Collier	4
272573003	95310	39,837,005	31,178,179	36,947,467	30,085,037	NC	Brunswick	1
270459804	17055	48,422,587	36,094,257	43,277,464	34,022,561	FL	Monroe	3
270494663	18340	1,756,119	1,401,275	1,756,119	1,401,275	NC	Carteret	1
270527153	19545	62,740,006	52,903,888	62,740,006	52,903,888	SC	Georgetown	1
270756061	28023	9,826,808	7,405,228	9,826,808	7,405,228	NC	Carteret	1
271049890	38955	44,221,502	39,522,304	44,221,502	39,522,304	NC	Hyde	1
271599375	59284	5,891,988	5,191,152	5,891,988	5,191,152	NC	Dare	1
271662863	61639	91,424	48,691	84,112	42,429	AL	Mobile	3
272039596	75585	13,323,580	11,770,132	13,323,580	11,770,132	NC	Dare	1
272328882	86299	250,276	164,975	222,812	149,992	GA	Chatham	4
270345381	12813	49,296,249	44,621,981	49,296,249	44,621,981	NC	Dare	1
270773844	28697	20,466,998	18,020,459	20,236,440	17,944,475	FL	Palm Beach	1
270439187	16288	19,467	10,401	19,467	10,401	FL	Duval	1
270628153	23297	43,533,789	31,712,894	37,356,957	29,845,768	SC	Charleston	3
271700216	63017	51,561,636	41,322,610	49,093,254	40,280,430	NC	Onslow	1
271900773	70449	24,405,806	21,956,125	24,405,806	21,956,125	NC	Dare	2
272013206	74606	418,739,518	375,539,560	387,741,083	351,786,488	FL	Collier	1
272439833	90383	2,871,691	2,482,434	2,871,691	2,482,434	NC	Dare	1
270009362	351	3,311,080	2,871,037	3,311,080	2,871,037	NC	Dare	2
270656492	24338	7,848	2,808	7,171	2,554	FL	Levy	1
272672467	98999	7,161	4,132	7,161	4,132	FL	Pasco	1
270835913	30993	1,607	817	1,531	765	GA	Chatham	1
270919835	34108	562,217,698	525,024,787	504,043,363	477,711,976	NC	Dare	3
271319452	48929	1,758,991,070	1,623,921,725	1,601,501,356	1,500,960,403	NC	Carteret	3
272046107	75823	2,362,494,544	2,185,405,449	2,110,837,645	2,011,704,358	NC	Hyde	4
271417801	52560	102,047,743	71,858,936	75,588,579	61,723,847	FL	Broward	1
271577290	58467	113,238,743	93,142,704	97,029,615	83,986,320	FL	Miami-Dade	2
271585215	58769	176,936	85,026	167,071	79,022	LA	Terrebonne	4
271619408	60018	2,844,855	2,227,277	2,844,855	2,227,277	NC	Carteret	1
271904085	70572	34,641,198	24,239,968	29,395,577	22,819,895	AL	Baldwin	5
272301000	85268	38,945,812	32,505,670	38,945,812	32,505,671	NC	Carteret	1
270510735	18943	117,114,490	98,354,040	117,114,490	98,354,040	FL	Collier	1
270843080	31264	638,634	491,413	638,634	491,413	FL	Gulf	1
271091688	40504	22,225,428	17,939,178	22,225,428	17,939,178	SC	Georgetown	1
271898746	70369	36,794,853	29,403,912	29,976,344	26,843,185	NC	Hyde	1
270368239	13654	149,444,849	129,269,232	149,444,849	129,269,232	NC	Carteret	1
270916570	33985	2,847,460	2,110,824	2,534,463	2,015,396	FL	Levy	2
270922411	34205	2,685,058	2,169,930	2,685,058	2,169,930	FL	Miami-Dade	2
271100386	40829	7,391,589	5,697,473	6,279,205	5,534,018	RI	Washington	3
270078614	2920	104,938,355	85,998,900	104,938,355	85,998,900	NC	Brunswick	2
270447941	16618	3,976,832	3,002,290	3,976,832	3,002,291	SC	Charleston	2
271530162	56740	3,967,144	2,947,490	3,967,144	2,947,490	SC	Charleston	1
272295275	85055	1,851,662	1,309,925	1,851,662	1,309,925	NC	Carteret	1

EventID	Year	GU_Loss_wDS	GR_Loss_wDS	GU_Loss_xDS	GR_Loss_xDS	LandfallState	LandfallCounty	SS_Intensity
272568770	95156	22,827,553	18,479,343	22,570,057	18,393,008	SC	Charleston	3
271839418	68178	565,738	393,822	538,968	379,910	FL	Bay	3
270245838	9111	186,497,272	172,254,242	186,497,272	172,254,242	NC	Hyde	2
270249869	9265	49,450	27,463	42,612	23,590	LA	Iberia	4
271402057	51971	151,789,102	126,142,464	151,789,102	126,142,464	NC	Brunswick	1
271901591	70479	243,990,753	194,354,980	187,594,388	163,146,415	FL	Levy	4
271525792	56575	343,200	213,535	311,995	187,733	FL	Okaloosa	3
271337428	49600	1,486,807,789	1,308,334,845	1,332,392,857	1,202,413,440	NC	Carteret	4
271525314	56557	1,832,494,904	1,643,871,799	1,563,873,706	1,442,550,990	NC	Brunswick	3
272329898	86336	1,084,079,825	909,367,197	816,497,515	728,955,604	NC	Carteret	4
270547684	20294	11,182,289	9,147,554	11,182,289	9,147,554	SC	Charleston	1
271328326	49263	8,111	4,394	8,111	4,394	NC	Dare	1
270028532	1061	875,890,874	771,711,751	816,864,084	729,329,248	NC	Carteret	3
270153151	5674	39,247,372	31,304,299	38,802,187	31,102,692	NC	Carteret	1
270740304	27451	359,822,092	325,757,348	256,556,443	244,802,702	NY	Queens	3
272569145	95170	190,787	92,461	164,967	74,468	AL	Mobile	4
270536081	19864	377,107,689	341,523,247	377,107,689	341,523,247	SC	Horry	1
270829985	30767	2,758,977	2,400,035	2,758,977	2,400,035	NC	Dare	1
271808392	67043	227,849,204	182,797,103	216,905,844	177,477,059	SC	Charleston	2
272006873	74368	1,154,405,584	1,023,005,548	1,086,915,558	977,736,097	NC	Onslow	3
270201825	7480	1,397,336,074	1,229,201,868	1,247,819,342	1,124,530,544	NC	Onslow	3
270267207	9900	16,587,520	13,205,634	14,354,157	12,736,684	FL	Miami-Dade	2
270828204	30698	123,097,588	103,581,172	121,697,102	102,936,699	FL	Collier	1
270854104	31674	31,798,323	26,472,477	31,798,323	26,472,477	SC	Horry	1
271619724	60030	385,301	211,563	385,301	211,563	SC	Beaufort	1
270789141	29267	1,235,552	1,067,600	1,235,552	1,067,600	NC	Dare	1
271502252	55703	9,471,556	7,309,364	9,471,556	7,309,364	SC	Georgetown	1
271537029	56992	21,735,580	17,614,329	21,735,580	17,614,330	FL	Palm Beach	1
271612437	59764	317,014,885	299,324,253	279,049,057	269,427,428	NC	Dare	3
271629048	60374	3,610,509	2,755,228	3,201,416	2,671,146	SC	Beaufort	3
272105679	78011	66,047,670	53,512,646	64,358,755	52,900,510	SC	Charleston	2
272308510	85553	154,158,454	125,038,006	154,158,454	125,038,007	NC	Onslow	1
270620367	23004	9,247,196	6,622,821	7,783,115	6,351,645	FL	St. Lucie	4
271512755	56086	50,844	29,242	45,840	25,765	FL	Sarasota	1
270150546	5579	311,728	137,943	311,728	137,943	GA	Glynn	1
270511021	18953	10,772,360	8,785,956	10,772,360	8,785,956	SC	Charleston	1
270662542	24561	42,440,632	36,202,882	42,440,632	36,202,881	NC	Carteret	1
270979496	36335	2,108,958	1,605,444	1,991,147	1,568,642	FL	Sarasota	1
271999485	74091	174,488,871	149,376,630	161,673,791	141,129,988	FL	Sarasota	1
270768034	28473	413,100,648	370,012,130	413,100,648	370,012,130	NC	Carteret	3
271291404	47881	46,960,437	40,691,498	46,960,437	40,691,498	NC	Hyde	1
272124016	78701	131,861,494	113,173,616	131,861,494	113,173,616	NC	Brunswick	1
270008671	325	22,675,162	17,708,854	22,675,162	17,708,855	SC	Charleston	1
270328758	12198	113,492,509	106,443,250	113,492,509	106,443,250	NC	Dare	3
270212974	7890	2,270,596	1,421,516	2,270,596	1,421,516	FL	Nassau	3
271538634	57052	6,667,363	5,267,260	6,667,363	5,267,260	NC	Hyde	1
270158125	5852	76,337,418	59,979,719	76,337,418	59,979,719	SC	Charleston	2
270637572	23645	72,136,385	60,148,254	72,136,385	60,148,254	NC	Onslow	1
271295754	48039	757,906,467	709,868,023	701,726,786	669,250,087	NC	Hyde	3
272128591	78873	65,506	41,779	62,941	40,283	LA	Jefferson	2
272248845	83330	14,761,544	11,480,038	14,761,544	11,480,038	SC	Charleston	1
270578158	21439	314,402,813	265,003,515	306,172,382	259,814,044	NC	Pender	2
270615682	22828	22,106,840	16,889,715	19,854,780	16,180,722	FL	Dixie	3
271220326	45258	17,290,228	13,667,878	17,290,228	13,667,878	NC	Carteret	1
271870875	69343	287,937,315	240,494,172	266,701,427	227,053,324	SC	Charleston	3
272299690	85220	31,196,227	20,484,338	22,823,122	19,092,664	FL	Miami-Dade	4
270303694	11269	46,159,866	35,918,362	42,802,533	34,476,650	NC	Pender	1
271992053	73815	1,028,677,040	930,572,432	1,001,203,219	909,705,250	NC	Pender	2
272390263	88561	2,104,146	1,456,643	2,104,146	1,456,643	SC	Charleston	1
270080616	2995	3,936,608	3,049,160	3,548,021	2,950,042	FL	Duval	5
270664123	24620	228,173,013	209,624,578	228,173,013	209,624,578	NC	Hyde	2
270915642	33951	782,123	561,196	725,734	536,065	FL	Santa Rosa	1
271063988	39478	25,538,377	22,759,681	25,538,377	22,759,681	NC	Hyde	1
271143280	42410	1,616,444	1,247,901	1,616,444	1,247,901	SC	Charleston	1
271610958	59707	66,483,689	60,091,273	66,483,689	60,091,273	NC	Dare	1
271653695	61295	155,463	99,274	155,463	99,274	NC	Dare	1
271975485	73211	699,889,405	549,317,052	573,700,379	482,990,143	SC	Charleston	4
272292582	84954	1,657,292,979	1,564,547,679	1,456,574,844	1,425,487,477	NC	Dare	3
271460901	54160	60,700,295	56,012,455	60,700,295	56,012,455	NC	Dare	1
271110804	41213	34,703,224	27,524,002	29,474,036	26,185,446	NY	Suffolk	1
271515845	56201	80,438,238	68,829,393	80,438,238	68,829,393	FL	St. Lucie	2

EventID	Year	GU_Loss_wDS	GR_Loss_wDS	GU_Loss_xDS	GR_Loss_xDS	LandfallState	LandfallCounty	SS_Intensity
271892376	70120	84,814,031	63,602,329	73,225,930	58,633,321	FL	Pinellas	3
271960895	72670	88,843,277	75,029,508	88,843,277	75,029,508	FL	Indian River	1
272332591	86437	76,808,326	63,548,876	76,808,326	63,548,876	NC	Pender	1
270164596	6088	104,163,606	76,961,914	84,348,650	70,011,746	FL	Miami-Dade	3
270634731	23540	5,493,025	3,832,411	5,232,336	3,698,134	FL	Flagler	2
270643531	23868	7,262,527	5,930,727	7,262,527	5,930,727	NC	Hyde	2
271697317	62911	88,508,174	70,910,638	88,508,174	70,910,638	NC	Carteret	2
270114774	4261	2,848,934	1,636,641	2,546,575	1,480,355	LA	Iberia	5
270275662	10208	26,980,658	20,068,986	24,652,694	19,216,340	SC	Beaufort	3
270589926	21873	320,527,625	281,629,695	316,773,909	279,100,398	NC	Carteret	3
271286046	47685	139,325,828	116,554,742	139,325,828	116,554,742	NC	Carteret	1
271755866	65097	3,419,261	2,532,566	2,838,089	2,455,150	NJ	Cape May	3
271932200	71615	1,350,287	935,018	1,252,840	882,137	FL	Palm Beach	3
271137989	42211	220,596,947	190,255,273	220,596,947	190,255,273	NC	Onslow	1
270090372	3361	511,581	326,925	397,215	263,115	FL	Broward	2
270266810	9885	6,594,925	4,536,424	5,750,302	4,199,002	FL	Miami-Dade	3
271268966	47056	53,959,421	41,298,027	49,639,040	39,482,930	NC	Onslow	1
272114706	78351	1,491,660,424	1,320,555,002	1,297,138,551	1,201,388,715	NC	Brunswick	4
272225968	82474	580,628,235	494,479,744	444,602,401	398,724,787	FL	Pinellas	2
272277123	84375	540,386,766	450,887,126	509,538,042	430,861,530	NC	Carteret	3
270023389	874	2,435,177	1,793,504	2,435,177	1,793,504	NC	Carteret	1
270128447	4765	746,468	458,903	698,527	422,525	FL	Pasco	1
270867465	32161	1,864,112	1,534,186	1,864,112	1,534,186	NC	Hyde	2
271475528	54711	551,297	293,235	551,297	293,235	FL	Okaloosa	2
272036268	75460	150,445,305	135,981,850	148,734,823	134,839,827	NC	Hyde	2
270086353	3210	1,189,987,814	1,030,291,542	957,047,858	868,707,025	NC	Carteret	4
271869874	69307	567,079	258,568	567,079	258,568	SC	Charleston	2
272041138	75643	43,755	9,858	43,755	9,858	FL	Palm Beach	1
270755767	28012	57,722,559	52,334,207	57,722,559	52,334,207	NC	Dare	2
271485967	55102	390,950	323,397	390,950	323,397	NC	Dare	1
272032212	75313	35,894,536	29,464,558	32,337,314	28,288,777	FL	Lee	2
272149327	79641	469,655,102	386,272,812	450,705,383	375,440,563	NC	Carteret	2
272329390	86316	2,198,064	1,297,148	1,843,863	1,127,717	FL	Levy	3
270284128	10522	108,939,691	86,440,346	100,105,372	81,285,038	NC	Carteret	2
270776315	28791	350,216,005	301,014,158	324,294,632	283,430,794	FL	Monroe	1
271397948	51826	26,387,297	20,959,469	26,387,297	20,959,469	SC	Beaufort	1
270948207	35175	19,370,826	14,410,106	16,453,771	13,766,381	SC	Beaufort	3
270969400	35956	1,979,817	1,019,116	1,693,251	814,553	TX	Galveston	3
271094977	40628	292,698,418	257,981,902	280,947,911	249,646,155	FL	Monroe	3
271204978	44682	11,436,648	9,864,582	11,308,027	9,834,575	RI	Newport	1
271211318	44920	2,613,316	1,998,134	2,613,316	1,998,134	NC	Carteret	1
272380313	88192	543,024	295,398	508,129	274,821	FL	Palm Beach	3
271289674	47819	622,581	399,059	528,838	344,769	FL	Taylor	2
272158711	79983	22,132,168	17,346,650	22,132,168	17,346,650	SC	Charleston	1
270106038	3938	293,314,617	267,494,833	279,251,442	257,005,284	NC	Hyde	2
270873487	32388	142,330,973	118,671,178	142,330,973	118,671,178	NC	Brunswick	1
272313789	85743	19,810,255	15,552,927	18,697,343	15,134,321	FL	Pinellas	2
270790127	29305	12,571,601	10,031,029	12,571,601	10,031,029	FL	Bay	3
270892045	33073	8,590,306	5,955,821	7,852,615	5,569,390	FL	Wakulla	4
272280022	84481	167,402,658	138,968,992	167,402,658	138,968,992	NC	Pender	1
272422811	89759	1,587,474,566	1,385,127,599	1,254,582,072	1,152,910,485	FL	Monroe	3
272489093	92205	85,272,028	66,122,381	75,512,012	62,014,245	FL	Levy	4
270190562	7059	906,921	655,050	824,370	620,416	FL	Palm Beach	4
270199524	7396	41,913,413	37,634,458	41,913,413	37,634,458	NC	Hyde	1
272314068	85756	335,505,857	296,793,496	335,505,857	296,793,498	SC	Horry	1
272571605	95259	61,005,258	47,677,514	60,310,309	47,347,248	FL	Monroe	1
270347198	12880	226,736,434	177,793,745	204,010,633	167,548,815	SC	Charleston	3
270555938	20605	530,516,859	471,749,183	524,365,052	467,308,605	NC	Carteret	3
271238876	45942	731,661,945	654,952,989	657,273,508	598,380,398	NC	Carteret	3
271560682	57860	952,144,668	881,945,524	855,419,058	808,510,468	NC	Hyde	3
271810473	67119	580,666	379,505	580,666	379,505	FL	Levy	1
271904173	70575	802,000,986	711,564,969	742,444,636	669,032,274	SC	Horry	2
272176788	80669	1,245,834	786,427	1,094,750	714,939	LA	Plaquemines	4
272314916	85785	37,772	14,987	37,772	14,987	FL	Escambia	2
271469190	54475	11,206,063	8,993,164	10,919,069	8,923,704	AL	Baldwin	3
271814990	67286	586,580,929	476,896,349	491,412,042	420,717,411	SC	Charleston	3
272002007	74189	152,275,711	119,018,998	143,667,371	114,498,409	FL	Palm Beach	2
272493553	92367	368,178,432	319,862,887	363,861,289	316,952,580	NC	Carteret	2
271078364	40002	13,438,256	11,938,263	13,438,256	11,938,263	NC	Dare	1
272079936	77074	13,180,717	9,862,726	11,787,213	9,485,820	GA	Glynn	3
272122801	78656	26,455,339	23,731,393	26,455,339	23,731,393	MA	Dukes	2

EventID	Year	GU_Loss_wDS	GR_Loss_wDS	GU_Loss_xDS	GR_Loss_xDS	LandfallState	LandfallCounty	SS_Intensity
272240560	83020	652,124	559,956	652,124	559,956	NC	Dare	1
270940586	34886	193,909,752	153,732,660	181,283,894	147,098,338	SC	Charleston	2
271825677	67678	16,237,002	14,242,419	16,237,002	14,242,419	NC	Carteret	1
270756188	28027	20,730,160	17,707,531	20,730,160	17,707,531	FL	Indian River	2
271970570	73031	40,007,232	35,650,842	40,007,232	35,650,842	NC	Hyde	1
270200429	7431	394,444,517	351,570,759	394,444,517	351,570,759	NC	Pender	2
272508277	92911	7,334,362	5,114,118	5,522,331	4,823,533	NJ	Ocean	3
270159856	5915	18,492,782	15,351,676	18,492,782	15,351,676	NC	Carteret	1
270472131	17514	12,049,199	9,800,191	12,049,199	9,800,191	SC	Horry	1
271164848	43205	58,946,693	48,536,551	58,946,693	48,536,551	NC	New Hanover	1
270820233	30407	2,963,239,660	2,491,735,004	2,267,479,645	2,097,850,185	NC	Onslow	4
271231532	45672	147,917,527	131,539,389	139,591,271	126,128,209	NC	Hyde	2
271637080	60677	28,225,051	22,768,051	28,225,051	22,768,051	NC	New Hanover	1
271128312	41856	263,455	142,437	235,571	124,532	MS	Hancock	3
271206567	44743	7,718,141	6,250,384	7,718,141	6,250,384	FL	Monroe	2
270197736	7330	337,529,708	309,347,652	337,529,708	309,347,652	NC	Carteret	3
270811522	30083	12,245,159	9,398,429	12,245,159	9,398,429	GA	Chatham	1
271203282	44624	7,343,663,870	6,136,012,108	5,782,889,913	5,517,347,812	NC	Onslow	2
270044242	1644	125,508,956	107,524,749	125,508,956	107,524,749	NC	Onslow	2
271831528	67891	253,140,681	204,309,903	243,044,336	198,781,291	NC	Carteret	2
272042097	75677	828,626,299	743,589,679	794,979,225	718,590,873	NC	Brunswick	2
270098094	3640	241,319,910	212,540,074	241,319,910	212,540,074	NC	Hyde	2
272095801	77658	825,485,256	803,031,499	803,898,833	786,135,627	NC	Dare	4
272246923	83257	1,001,739	809,095	1,001,739	809,095	FL	Nassau	3
270404750	15011	15,195,252	12,772,101	15,195,252	12,772,101	NC	Brunswick	1
271910861	70826	3,594,592	2,725,886	3,594,592	2,725,886	NC	Carteret	1
272211015	81921	190,877,262	152,838,783	190,877,262	152,838,783	NC	Carteret	1
272659890	98539	64,996,569	42,459,199	46,476,467	38,164,550	FL	Pinellas	4
271932001	71607	16,206,026	14,205,022	16,206,026	14,205,022	FL	Miami-Dade	3
271985641	73584	94,520,943	86,042,860	94,520,943	86,042,860	NC	Hyde	1
272265220	83923	254,651,015	214,760,618	235,886,709	203,047,617	FL	Monroe	3
272496865	92490	521,782,270	457,122,057	487,183,722	433,340,797	NC	Carteret	3
271022667	37934	214,615,143	187,411,372	167,745,928	155,306,983	FL	Palm Beach	4
270680046	25209	58,179,161	45,416,186	58,179,161	45,416,187	NC	Carteret	1
271042023	38668	2,696,035	1,967,554	2,696,035	1,967,554	SC	Georgetown	1
271353545	50192	45,041,499	39,599,638	42,898,143	38,617,954	NC	Hyde	1
272002404	74204	333,278,840	304,254,610	333,278,840	304,254,610	NC	Brunswick	2
270110203	4095	105,333,992	82,528,121	101,156,109	80,988,436	SC	Charleston	2
270987470	36631	104,209	65,291	101,565	63,682	LA	Plaquemines	3
271517942	56279	475,152,074	406,285,340	439,864,962	381,807,620	NC	New Hanover	3
272144102	79448	84,958,471	71,765,101	84,958,471	71,765,101	NC	Brunswick	1
272546870	94350	20,478,535	14,129,646	16,654,251	13,378,167	LA	Jefferson	4
270904089	33527	242,207,491	209,775,300	242,207,491	209,775,300	NC	Brunswick	2
270940784	34893	1,153,682	983,076	1,153,682	983,076	NC	Hyde	1
271281138	47504	400,823,660	347,307,566	396,222,190	344,290,062	SC	Horry	2
270351796	13051	767,112	593,272	767,112	593,272	SC	Charleston	1
272372696	87908	2,827,825	2,017,907	2,795,834	2,004,949	GA	Chatham	1
272686115	99502	15,752,020	11,061,926	13,475,046	10,430,583	FL	Monroe	4
271549648	57458	13,251,281	11,795,490	13,251,281	11,795,490	NC	Dare	2
271670231	61909	61,513,394	51,413,220	61,513,394	51,413,220	NC	Carteret	1
271809854	67097	33,406,045	26,322,348	32,081,368	25,794,436	NC	Pender	1
272150519	79684	29,547,356	24,542,604	29,547,356	24,542,605	SC	Horry	1
272304767	85409	308,677	251,897	308,677	251,897	NC	Dare	1
272426456	89894	30,067,006	20,916,062	21,566,147	18,458,542	FL	Sarasota	4
270393685	14596	76,833,337	60,549,185	76,833,337	60,549,185	SC	Charleston	1
270522906	19388	64,994,474	54,559,149	54,360,520	49,619,954	VA	Virginia Beach (	3
272123683	78689	69,418,539	59,465,823	61,253,641	55,652,358	NY	Suffolk	3
272365081	87631	184,256,522	155,585,484	182,121,096	154,256,180	NC	Onslow	1
270313843	11642	2,606,720	1,677,445	2,188,225	1,529,067	FL	Palm Beach	2
271817989	67392	18,547,385	15,191,682	18,547,385	15,191,682	SC	Horry	1
271844966	68388	4,489,722	3,256,548	4,489,722	3,256,548	SC	Beaufort	1
272295665	85070	39,187,548	32,750,379	39,187,548	32,750,379	NC	Brunswick	1
270510933	18950	153,605	73,849	151,870	72,655	FL	Palm Beach	2
272417960	89581	213,531,029	187,528,663	213,531,029	187,528,663	NC	Brunswick	1
270099461	3691	293,505,181	248,391,822	290,106,399	246,269,643	NC	Pender	1
270652403	24188	55,534,367	43,275,850	54,107,738	42,770,104	SC	Charleston	2
272445868	90606	781,567	672,887	781,567	672,887	NC	Dare	1
270252188	9350	122,371,493	103,414,644	122,371,493	103,414,644	NC	Hyde	1
270783496	29059	226,195,320	180,216,100	205,177,761	169,378,910	FL	Collier	4
271685889	62487	68,716,147	56,936,673	68,716,147	56,936,674	SC	Horry	1
272294328	85018	175,325,581	144,552,539	168,294,449	140,182,138	NC	Carteret	3

EventID	Year	GU_Loss_wDS	GR_Loss_wDS	GU_Loss_xDS	GR_Loss_xDS	LandfallState	LandfallCounty	SS_Intensity
272413134	89404	74,943,762	67,188,222	70,744,496	64,946,616	VA	Virginia Beach (	2
270333703	12378	41,846,419	37,772,580	41,846,419	37,772,580	RI	Newport	2
271582552	58667	15,958,661	13,046,723	15,958,661	13,046,723	NC	Carteret	1
270391652	14521	68,947,739	57,239,352	68,165,950	56,849,119	SC	Charleston	2
270530967	19678	501,158	426,620	501,158	426,620	NC	Dare	1
270876917	32513	2,265,537,989	2,034,178,849	1,962,324,727	1,833,610,158	NC	Brunswick	3
271723312	63889	390,936,490	308,236,803	277,648,242	240,077,052	FL	Broward	5
272171305	80459	18,418,533	14,566,752	15,881,220	14,073,518	RI	Washington	2
272083380	77198	5,004,973	4,006,916	5,004,973	4,006,916	SC	Beaufort	1
272154972	79846	7,367,030	5,822,729	7,018,157	5,724,135	FL	Taylor	2
270570639	21161	317,935,008	302,090,813	317,935,008	302,090,813	NC	Dare	2
271130866	41947	1,884,539	1,421,641	1,884,539	1,421,641	FL	Okaloosa	2
271188862	44092	16,202	6,296	16,020	6,208	LA	Iberia	2
271387762	51453	325,447,358	264,760,123	291,652,762	245,812,293	NC	New Hanover	2
271952712	72362	1,903,723	1,518,773	1,882,299	1,512,130	NC	Hyde	2
272693911	99787	303,935	233,455	296,205	230,514	SC	Beaufort	2
271125110	41737	13,508,961	10,721,325	13,508,961	10,721,325	FL	Levy	1
271529508	56713	421,801	291,710	317,876	231,390	NY	Suffolk	4
271541445	57155	796,863,048	725,976,741	787,610,201	719,521,892	NC	Brunswick	3
272168437	80351	20,975,696	16,703,473	20,975,696	16,703,474	SC	Beaufort	2
270338066	12542	35,367,846	28,021,543	35,367,846	28,021,544	SC	Beaufort	2
271846702	68449	10,738,547	8,721,410	10,738,547	8,721,410	SC	Horry	1
272169577	80392	310,694	141,450	310,694	141,450	NY	Suffolk	1
272316179	85831	396,342	236,488	347,095	198,347	FL	Bay	1
270388562	14405	2,218,128	1,456,482	2,218,128	1,456,483	SC	Charleston	1
270172145	6365	5,279,512	4,667,553	5,279,512	4,667,553	NC	Hyde	1
270322945	11982	160,230,432	132,547,450	144,185,795	122,860,413	NC	Brunswick	2
270382031	14159	20,230	9,357	20,230	9,357	SC	Beaufort	1
271643910	60931	1,241,852,245	1,079,556,582	1,045,206,722	942,243,333	FL	Martin	4
270061574	2279	8,637,667	7,033,592	7,784,971	6,885,806	NY	Suffolk	2
270379941	14078	124,828	87,351	124,828	87,351	VA	Northampton	1
270649120	24063	11,712,030	9,080,852	11,712,030	9,080,852	SC	Charleston	1
271987371	73646	7,916,056	6,412,581	7,916,056	6,412,581	FL	Manatee	2
270726987	26945	142,033	65,932	138,392	63,202	FL	Franklin	1
271329518	49306	42,138,126	33,697,654	38,104,491	32,154,366	FL	St. Johns	4
271513923	56129	10,951,886	8,357,072	10,671,898	8,240,794	FL	Collier	2
271520571	56377	211,930,995	166,597,174	201,741,248	162,032,891	NC	Carteret	2
271738214	64434	4,959,028	4,360,822	4,959,028	4,360,823	NC	Dare	1
271899914	70415	108,273,195	84,690,735	86,289,917	73,862,755	FL	Collier	1
270031814	1185	83,612,626	69,395,728	80,304,609	68,100,303	FL	Monroe	3
271329430	49303	286,977,728	239,323,527	283,680,667	237,421,757	NC	Pender	2
271526476	56601	171,042,184	140,551,361	171,042,184	140,551,362	NC	Brunswick	1
271647626	61068	168,669	89,916	168,669	89,916	FL	Franklin	2
271999566	74094	1,591,942,026	1,377,709,619	1,415,810,167	1,264,754,384	NC	Onslow	4
272322951	86081	1,747,826	1,083,800	1,747,826	1,083,800	MS	Hancock	3
270080085	2976	5,667,803,646	4,889,230,998	4,437,870,028	4,159,753,984	NC	Brunswick	4
270411270	15252	9,186,352	8,112,069	9,186,352	8,112,069	NC	Dare	2
271434639	53187	1,114,507	471,098	1,114,507	471,098	SC	Charleston	1
272243095	83116	7,277,697	4,969,198	6,396,634	4,585,716	MS	Harrison	3
270119049	4423	52,359,571	41,402,849	48,184,428	39,654,265	FL	Collier	2
270218128	8081	19,293,245	15,151,461	18,802,314	14,992,225	FL	Dixie	3
270419413	15558	746,672,132	677,060,059	691,381,839	635,534,036	NC	Carteret	3
271438507	53330	1,511,870	1,289,318	1,511,870	1,289,318	VA	Northampton	1
270207043	7673	322,610	249,127	322,610	249,127	FL	Monroe	1
271185836	43980	180,604,281	150,673,360	180,604,281	150,673,361	NC	Onslow	2
271853421	68698	283,759,962	258,478,504	231,350,702	218,716,030	NY	Suffolk	3
272121919	78623	1,338,760	1,147,702	1,338,760	1,147,702	NC	Dare	1
270344586	12785	1,639,886	1,362,053	1,639,886	1,362,053	NC	Dare	1
270457717	16980	37,939,587	34,188,627	37,939,587	34,188,628	NC	Dare	1
270706459	26175	5,066,293	4,375,270	5,066,293	4,375,270	FL	Indian River	3
271725130	63954	4,959	835	4,831	776	LA	Plaquemines	1
270165332	6114	200,610,475	183,042,094	184,507,972	171,339,095	NC	Hyde	1
270528557	19595	152,682,093	124,140,429	152,682,093	124,140,429	SC	Horry	2
272574931	95379	5,492,672	4,529,681	5,353,266	4,498,977	SC	Beaufort	2
270043528	1619	293,762,050	253,512,822	272,121,221	238,446,380	NC	Carteret	3
270167850	6207	291,253,769	253,985,313	269,690,619	238,911,849	SC	Charleston	3
270592030	21951	21,698,083	19,587,806	21,698,083	19,587,806	NC	Dare	1
270843256	31270	1,690,500,356	1,521,060,914	1,480,947,283	1,379,153,396	NC	Carteret	4
270934550	34662	3,109	1,312	3,109	1,312	AL	Baldwin	1
270106126	3941	14,012,311	12,481,339	14,012,311	12,481,339	NC	Dare	3
270815046	30213	6,945,506	5,226,337	6,945,506	5,226,337	SC	Georgetown	1

EventID	Year	GU_Loss_wDS	GR_Loss_wDS	GU_Loss_xDS	GR_Loss_xDS	LandfallState	LandfallCounty	SS_Intensity
271623527	60170	147,827,087	133,844,670	147,827,087	133,844,670	NC	Hyde	1
272016572	74728	4,577,261	3,170,144	4,075,520	2,984,835	FL	Broward	2
271494813	55431	12,836,040	11,231,198	12,836,040	11,231,198	NC	Dare	1
270129410	4801	10,919,768	8,635,615	10,919,768	8,635,615	NC	New Hanover	1
272007493	74390	2,849,582	2,486,018	2,849,582	2,486,018	NC	Dare	1
272066947	76597	187,314,674	151,522,212	187,314,674	151,522,212	NC	Carteret	1
270247515	9175	231,116,825	196,476,193	231,116,825	196,476,193	NC	Brunswick	1
271442526	53481	74,843,609	67,081,149	74,843,609	67,081,149	NC	Hyde	1
272541875	94164	2,054,603	1,531,547	2,054,603	1,531,547	FL	Gulf	1
270425731	15787	1,343,886	891,140	1,191,648	823,277	FL	Brevard	2
271374994	50985	163,881,179	138,634,785	163,881,179	138,634,785	NC	Carteret	2
272104633	77976	275,144,840	192,105,080	203,389,732	167,051,567	FL	Levy	3
272343943	86860	2,510,275	1,884,643	2,446,214	1,857,793	FL	Gulf	3
270283172	10483	861,245	676,813	861,245	676,813	SC	Charleston	1
270418531	15525	99,320,152	89,315,973	99,320,152	89,315,973	NC	Dare	1
271134892	42095	32,403	14,065	28,019	11,709	FL	Okaloosa	3
271165952	43245	105,393,858	98,735,626	105,393,858	98,735,626	NC	Dare	3
272202330	81608	921,097,069	824,941,281	670,018,159	630,631,474	FL	Collier	4
270158886	5879	34,796,714	27,573,746	31,428,053	25,966,698	FL	Collier	3
271049597	38945	26,412,536	21,574,132	26,412,536	21,574,133	SC	Georgetown	2
271199728	44498	2,496,849	1,714,478	2,160,429	1,598,433	FL	Miami-Dade	2
272334157	86496	49,854,842	40,596,428	49,854,842	40,596,428	NC	Brunswick	1
270685801	25421	839,148	602,925	839,148	602,925	FL	Franklin	1
271361456	50484	2,695,785	2,035,123	2,695,785	2,035,124	FL	Bay	3
270358236	13287	4,521,652	3,950,853	4,521,652	3,950,853	NC	Dare	1
270840415	31168	6,787,086	5,060,718	6,787,086	5,060,718	FL	Bay	1
270918924	34075	255,498,571	190,381,861	212,640,593	171,749,686	SC	Charleston	2
271376842	51049	175,849,098	150,506,861	151,946,029	135,774,703	NC	Dare	2
272188473	81105	537,879	328,841	478,750	277,502	LA	Jefferson	4
271929039	71496	6,851,042	5,672,689	6,851,042	5,672,689	NC	Dare	1
272128877	78883	115,412,736	100,638,788	115,412,736	100,638,788	SC	Horry	1
272609198	96649	122,456,942	103,455,545	122,456,942	103,455,546	NC	Onslow	1
272688435	99588	18,319,727	16,056,165	17,853,633	15,938,748	NC	Dare	1
271077802	39983	79,920,075	69,884,947	72,609,010	66,076,542	NY	Suffolk	2
272683830	99420	38,084	17,499	38,084	17,499	SC	Charleston	1
270241725	8959	58,375,904	42,134,757	47,655,652	37,451,151	FL	Lee	2
270423587	15707	13,246,871	10,507,230	13,246,871	10,507,230	NC	New Hanover	1
270437486	16224	28,120,523	20,964,105	25,135,297	20,166,887	SC	Charleston	3
270533468	19768	2,118,735	1,631,848	2,118,735	1,631,848	FL	Escambia	2
270641971	23808	37,973,495	31,177,946	37,973,495	31,177,946	SC	Horry	1
271128113	41848	7,655,383	5,825,339	6,925,418	5,629,344	FL	Okaloosa	3
271669150	61868	406,738	270,420	406,738	270,420	SC	Charleston	1
272328677	86292	441,974	348,930	441,974	348,930	FL	Miami-Dade	1
270211894	7850	74,963,910	65,589,546	74,963,910	65,589,546	NC	Carteret	1
271530407	56749	3,482,522	3,021,387	3,482,522	3,021,387	RI	Newport	2
270024015	896	1,705,303,826	1,515,824,216	1,427,307,578	1,326,981,090	SC	Georgetown	4
270051846	1917	784,219	534,084	747,046	515,147	AL	Baldwin	4
270176260	6516	40,197,609	36,610,283	40,197,609	36,610,283	NC	Dare	2
270490082	18172	101,838,154	86,506,308	101,838,154	86,506,308	SC	Georgetown	1
271774903	65804	3,930,596	2,928,994	3,593,281	2,789,761	FL	Okaloosa	3
272553818	94606	74,984,634	60,190,731	74,984,634	60,190,731	NC	Carteret	1
270295073	10940	17,007,487	15,285,753	17,007,487	15,285,753	NC	Dare	1
271192993	44247	64,644,977	54,700,785	64,644,977	54,700,785	NC	New Hanover	1
271553366	57595	4,492,374	3,263,012	4,492,374	3,263,012	FL	Palm Beach	1
271698532	62956	231,140	145,653	231,140	145,653	GA	Chatham	1
272318475	85917	33,116,877	29,141,716	33,116,877	29,141,716	NC	Dare	1
270239016	8856	1,646,035,579	1,460,620,569	1,445,619,564	1,321,762,587	SC	Horry	3
270388658	14409	110,223	80,128	97,343	75,806	FL	Martin	3
272145596	79503	114,531,325	97,688,038	114,531,325	97,688,038	NC	Carteret	1
271738986	64463	192,538	102,376	156,519	77,107	FL	Miami-Dade	4
271681812	62340	1,600,945,189	1,419,169,931	1,237,935,997	1,146,974,101	FL	Sarasota	3
271841794	68266	305,347,667	277,332,904	305,347,667	277,332,905	NC	Carteret	2
272047115	75859	502,268,796	444,519,018	502,268,796	444,519,018	NC	Brunswick	2
272082077	77150	4,150	529	4,150	529	NC	Dare	1
272204878	81699	9,419,387	7,544,655	9,419,387	7,544,655	GA	Chatham	1
272250896	83407	27,174,085	21,984,358	27,174,085	21,984,358	FL	Collier	1
270080521	2992	101,778,460	92,963,340	101,778,460	92,963,340	NC	Dare	1
270676464	25078	11,790,583	8,014,253	10,404,751	7,437,010	FL	Indian River	3
270939188	34835	2,949,443	2,182,534	2,949,443	2,182,534	FL	Miami-Dade	1
271909125	70762	128,822,674	106,914,209	128,822,674	106,914,208	SC	Charleston	2
272249291	83347	19,713,423	15,841,483	19,713,423	15,841,483	SC	Horry	1

EventID	Year	GU_Loss_wDS	GR_Loss_wDS	GU_Loss_xDS	GR_Loss_xDS	LandfallState	LandfallCounty	SS_Intensity
272443320	90511	144,553,677	125,067,424	113,277,351	105,267,701	NC	Dare	2
270304267	11290	50,624,537	44,055,394	47,791,822	42,835,671	NC	Dare	1
271187979	44058	6,436,426	4,548,305	5,569,095	4,220,190	NC	Carteret	1
271383362	51293	36,490,500	28,940,212	36,490,500	28,940,212	NC	Carteret	1
272583408	95687	600,444	508,196	600,444	508,196	NC	Dare	2
271546058	57327	56,345	30,063	50,397	26,717	FL	Miami-Dade	2
271626397	60278	1,057,159	804,279	929,354	784,934	NY	Suffolk	3
272149281	79640	163,929,207	134,514,039	163,929,207	134,514,039	NC	Carteret	2
272324039	86119	49,587,340	42,512,820	45,641,394	40,907,998	NC	Dare	1
270567403	21038	254,934,636	240,938,222	254,934,636	240,938,222	NC	Dare	2
270630235	23376	102,326	55,804	88,246	47,471	FL	St. Johns	3
270856089	31748	535,677,383	444,333,832	430,277,962	382,007,927	FL	Collier	4
271527221	56629	54,243,323	46,076,206	54,243,323	46,076,206	FL	Palm Beach	1
272023207	74978	58,966,237	48,616,611	58,966,237	48,616,611	FL	Sarasota	1
272144286	79455	131,181	58,727	131,181	58,727	FL	Taylor	1
270210820	7809	78,301,225	63,608,518	73,836,474	61,141,910	NC	Pender	1
270979503	36335	187,492	123,404	177,033	114,756	FL	Brevard	1
272438844	90350	1,180,487,891	1,014,450,450	926,457,189	833,842,197	SC	Charleston	4
271106007	41037	499,755	350,685	499,755	350,685	FL	Wakulla	3
270107112	3978	333,658	254,119	305,028	245,732	GA	McIntosh	3
270190149	7042	247,230,597	232,244,561	244,413,480	230,067,435	NC	Hyde	3
270670128	24841	53,087,481	44,513,923	53,087,481	44,513,926	NC	Brunswick	1
270766142	28402	2,096,621	1,609,831	2,096,621	1,609,831	SC	Charleston	1
271193781	44278	5,778,981	5,105,456	5,778,981	5,105,456	NC	Dare	1
271963734	72778	26,860,880	22,527,375	26,860,880	22,527,375	SC	Horry	2
272173728	80552	2,639,064	2,257,870	2,639,064	2,257,870	NC	Dare	1
270236870	8777	208,027,900	177,176,553	208,027,900	177,176,554	NC	Carteret	2
270465332	17259	3,829,300	3,059,591	3,829,300	3,059,591	FL	Miami-Dade	1
270641089	23775	59,073,180	40,713,534	48,811,059	37,836,090	FL	Volusia	4
272001663	74175	6,823,478	5,177,145	6,823,478	5,177,145	GA	Chatham	1
272236594	82870	217,326,464	202,098,022	208,691,789	195,576,465	NC	Dare	2
272121769	78617	2,592	491	2,120	234	FL	Miami-Dade	3
271643631	60921	311,990,892	264,509,983	291,565,350	251,808,116	NC	New Hanover	2
271774188	65778	5,300	2,911	4,316	2,517	FL	Palm Beach	3
272597899	96222	363,490,792	322,838,830	363,490,792	322,838,831	SC	Horry	1
270613431	22742	803,410	686,288	803,410	686,288	NC	Dare	1
270993312	36852	5,181,197	4,060,885	5,181,197	4,060,885	NC	Carteret	2
272465891	91352	156,249,557	139,398,565	132,918,990	123,759,938	NY	Suffolk	3
272641067	97837	34,017,738	28,523,810	30,919,605	27,628,822	NY	Suffolk	1
271540834	57131	35,834	14,848	35,425	14,532	SC	Beaufort	3
271652329	61245	1,697,711	1,248,950	1,697,711	1,248,951	NC	Carteret	1
272046454	75835	294,427,549	277,320,883	294,427,549	277,320,883	NC	Hyde	1
270110004	4087	20,641,263	18,268,944	20,641,263	18,268,944	FL	Martin	2
270837377	31052	7,251,911	5,800,016	7,251,911	5,800,016	NC	Carteret	1
271963866	72783	91,574	41,715	68,142	31,626	TX	Brazoria	4
272493698	92373	261,056,746	242,045,313	235,010,089	222,005,584	NC	Dare	3
270133371	4948	572,948,153	494,726,574	549,849,145	478,747,963	NC	Brunswick	2
270375739	13924	55,951,912	44,399,364	44,974,986	40,505,578	NJ	Ocean	2
270914798	33918	359,426,883	312,868,361	355,264,387	309,955,166	NC	Carteret	3
271789142	66331	871,619,389	808,310,515	861,489,876	800,541,382	NC	Dare	3
272081128	77117	110,756,859	100,871,944	109,500,987	100,070,740	NC	Hyde	1
271103831	40955	3,511,591,382	3,039,596,717	2,844,906,154	2,651,949,534	NC	Onslow	5
271104227	40969	8,591,339	6,302,418	7,613,649	6,036,277	FL	Flagler	4
271502421	55709	22,010	11,128	22,010	11,128	FL	Indian River	1
271958715	72592	270,598	145,247	270,598	145,248	FL	Bay	2
270068726	2549	70,004,320	59,036,664	70,004,320	59,036,666	SC	Horry	1
272690466	99664	12,015,503	7,306,390	8,773,689	6,435,263	FL	Sarasota	3
271623902	60184	112,535,433	85,831,035	99,168,642	80,572,427	SC	Charleston	3
270434737	16122	1,752,016,790	1,494,662,669	1,346,982,678	1,204,985,405	SC	Charleston	5
270902088	33453	964,789	609,440	902,723	568,747	FL	Levy	3
270503718	18687	107,548,784	94,369,244	107,548,784	94,369,244	NC	Carteret	2
271179109	43733	395,221,897	364,633,878	360,862,235	337,535,535	NC	Hyde	2
271331223	49367	13,968,528	11,130,355	13,968,528	11,130,355	SC	Charleston	1
271733600	64261	21,282,051	15,203,689	18,130,674	14,407,477	FL	Taylor	2
271901244	70467	428,174,165	366,681,692	390,767,653	341,333,259	NC	Brunswick	2
270498431	18483	2,511,945	1,998,231	2,511,945	1,998,231	NC	Carteret	1
270956117	35471	5,566,210	4,085,189	4,854,865	3,926,956	SC	Charleston	1
271268435	47037	35,034,239	28,034,913	35,034,239	28,034,913	NC	New Hanover	1
271837592	68109	173,240	104,692	171,290	102,977	GA	McIntosh	1
271994166	73892	46,050,801	39,902,246	43,078,061	38,473,623	FL	Monroe	4
270785585	29136	100,416,081	86,128,237	100,416,081	86,128,237	FL	Palm Beach	1

EventID	Year	GU_Loss_wDS	GR_Loss_wDS	GU_Loss_xDS	GR_Loss_xDS	LandfallState	LandfallCounty	SS_Intensity
271078696	40013	55,234,570	47,919,268	55,234,570	47,919,268	NC	Carteret	1
272142652	79397	1,060,273	749,025	1,018,478	727,014	SC	Charleston	1
270274368	10160	502,952,572	457,858,548	420,548,099	402,658,264	NC	Dare	4
271252218	46435	128,378,350	119,509,745	128,378,350	119,509,745	NC	Dare	2
272067810	76627	2,992,817,869	2,611,592,429	2,188,917,662	2,026,875,730	SC	Charleston	5
272550645	94490	1,175,484,140	972,535,671	962,254,736	840,375,254	SC	Georgetown	4
272285978	84703	18,225	7,252	14,693	4,759	FL	Monroe	4
270707911	26228	10,118,178	7,587,044	9,249,862	7,324,022	FL	Palm Beach	3
272201982	81595	7,935,251	5,219,479	6,096,203	4,896,832	FL	Charlotte	3
270782545	29026	12,106,917	10,515,649	11,799,375	10,457,567	NY	Suffolk	1
271901496	70476	64,525,297	47,504,312	57,403,546	45,479,128	SC	Charleston	2
272115450	78378	104,399,009	90,501,531	104,399,009	90,501,531	NC	Hyde	3
272399460	88901	249,477,062	226,510,994	249,477,062	226,510,994	NC	Dare	2
270163579	6050	2,235,607,451	2,010,981,795	1,830,262,034	1,796,515,469	NC	Hyde	4
270753590	27932	82,793,232	70,892,512	82,793,232	70,892,512	NC	Carteret	1
271475283	54702	255,360,654	196,025,589	228,076,626	185,947,731	SC	Charleston	3
270558426	20699	193,383	99,926	193,383	99,926	SC	Beaufort	1
271395771	51746	882,704	591,615	882,704	591,615	GA	Glynn	1
272096183	77672	2,819,248	1,983,078	2,532,646	1,854,678	FL	Wakulla	4
270088523	3293	474,868	264,695	474,868	264,695	FL	Wakulla	3
270732102	27134	23,737,102	19,442,220	21,323,417	18,865,041	FL	Monroe	2
271924806	71342	559,663,035	470,189,946	514,366,378	442,171,332	SC	Horry	3
272370490	87828	847,120	574,850	847,120	574,850	FL	Taylor	2
271197838	44429	271,922,305	213,433,412	221,948,574	184,578,643	NC	Carteret	2
271852332	68659	945,866,415	831,664,172	830,370,963	747,718,361	NC	Carteret	2
270577555	21416	367,484,229	296,497,722	302,052,742	258,287,577	NC	Brunswick	1
271404616	52067	6,621,877	5,672,836	6,621,877	5,672,837	NC	Carteret	1
272082017	77149	87,516	39,533	87,516	39,533	LA	Iberia	1
272115714	78387	383,700,088	338,136,014	373,629,225	331,304,256	NC	Onslow	3
270237537	8800	252,973,283	217,191,986	246,349,802	212,830,656	NC	Carteret	2
270626002	23217	20,773,635	15,467,508	18,712,304	14,860,066	SC	Charleston	3
271592383	59033	14,323,069	11,099,142	14,323,069	11,099,142	NC	Carteret	1
272253937	83518	1,417,805,946	1,308,019,562	1,090,002,002	1,058,982,320	NC	Currituck	3
271915209	70990	145,827,495	121,820,110	125,559,430	111,318,400	FL	Taylor	4
271996006	73961	27,256,102	20,673,853	26,557,910	20,416,337	GA	Chatham	3
272547826	94386	823,802,456	634,405,895	585,287,036	497,583,309	FL	St. Lucie	5
270138166	5122	35,849,470	26,017,156	30,301,352	24,073,597	NC	Onslow	1
270805044	29847	50,991	12,776	38,521	7,306	FL	Palm Beach	4
272498748	92561	1,635,877	1,034,637	1,350,583	927,889	LA	Terrebonne	3
271442541	53482	935,261,654	858,900,588	847,088,410	790,392,296	NC	Carteret	4
272072312	76794	17,203,314	13,341,927	17,203,314	13,341,927	NC	Carteret	1
272470309	91516	20,232,989	14,873,172	17,927,579	14,139,519	FL	Collier	4
271918941	71127	2,666,285	1,617,328	2,021,147	1,375,288	AL	Mobile	5
272067653	76621	1,214,840	852,096	1,059,412	800,317	AL	Baldwin	2
272170468	80427	50,755,747	46,061,626	50,755,747	46,061,626	NC	Dare	1
272496914	92492	30,241,490	23,797,536	30,241,490	23,797,536	NC	Onslow	1
272656695	98417	1,117,639,920	1,045,044,330	830,329,621	811,328,219	NY	Suffolk	4
270088378	3287	30,100,863	24,856,163	23,914,041	21,760,516	FL	Monroe	4
271828045	67765	1,809,602	1,547,996	1,809,602	1,547,996	NC	Dare	1
272125707	78765	26,208,650	19,717,698	22,944,525	18,943,474	FL	Volusia	1
270267769	9919	38,768,908	32,870,017	37,780,139	32,510,779	NC	Carteret	1
272307995	85533	24,667,059	20,146,472	24,667,059	20,146,473	NC	Hyde	2
272659316	98517	1,235,715,772	1,080,519,173	1,113,165,687	995,926,868	NC	Pender	4
270618589	22935	413,613,000	345,852,835	413,613,000	345,852,835	NC	Onslow	2
271437148	53280	678,293,638	576,908,447	593,936,710	522,723,681	SC	Horry	3
270836192	31006	26,427,732	23,409,602	26,427,732	23,409,602	NC	Hyde	1
271410796	52299	52,863	18,394	52,863	18,394	LA	Terrebonne	1
270273406	10125	584,793,157	548,421,358	551,495,494	521,258,123	NC	Hyde	3
270755561	28004	26,419,212	21,899,931	26,419,212	21,899,931	FL	Collier	1
271102762	40917	912,355	608,791	761,401	547,409	LA	Terrebonne	4
271380434	51183	17,924,703	14,104,425	17,924,703	14,104,425	NC	Onslow	1
271526674	56608	402,702	321,883	383,583	317,146	NY	Queens	1
271608134	59608	1,481,428,902	1,337,655,796	1,348,873,289	1,246,358,022	SC	Horry	3
272151780	79730	333,410,432	293,198,434	329,578,273	290,691,344	FL	Collier	2
270452452	16784	47,232,621	42,084,276	47,232,621	42,084,276	NC	Hyde	1
271267900	47016	513,271,639	456,547,360	492,693,799	442,809,767	NC	Onslow	2
270404264	14992	287,331	157,215	287,331	157,215	AL	Mobile	2
270654555	24267	244,585,258	211,074,399	244,585,258	211,074,399	SC	Horry	2
270711831	26377	23,437,464	18,408,239	22,837,247	18,144,387	NC	Carteret	1
270828904	30726	21,227,571	15,235,987	16,199,154	14,454,008	NY	Suffolk	2
271136812	42166	1,174,279	858,448	1,144,414	845,128	GA	Glynn	1

EventID	Year	GU_Loss_wDS	GR_Loss_wDS	GU_Loss_xDS	GR_Loss_xDS	LandfallState	LandfallCounty	SS_Intensity
271886074	69891	99,282,414	80,899,159	87,909,047	75,037,836	FL	Dixie	4
271895120	70228	51,276,426	41,444,976	50,695,838	41,276,645	FL	Wakulla	3
270699299	25912	17,788,615	14,020,997	17,788,615	14,020,997	SC	Charleston	1
270867218	32152	487,428,309	458,168,935	487,428,309	458,168,935	NC	Hyde	3
271162297	43109	6,984,009	6,111,708	6,984,009	6,111,708	NC	Hyde	1
271690129	62644	327,827	152,275	280,426	133,369	FL	Broward	3
270262423	9728	818,685,856	685,503,859	689,678,345	601,823,562	SC	Charleston	3
270639111	23700	16,735,354	13,149,793	16,735,354	13,149,794	NC	Carteret	1
270725556	26892	19,352,140	17,529,852	19,352,140	17,529,852	NC	Dare	1
271679474	62253	337,688,007	260,493,515	296,236,307	240,840,312	SC	Charleston	3
271055181	39151	460,771	331,217	460,771	331,217	FL	Brevard	2
271212620	44967	64,631	25,554	58,183	21,519	TX	Cameron	4
270884642	32799	1,265,518	1,093,952	1,265,518	1,093,952	NC	Dare	1
270064649	2394	196,011	121,096	196,011	121,096	FL	Volusia	3
270208117	7714	232,903,225	200,590,319	211,336,383	186,434,419	FL	Palm Beach	1
270761049	28208	174,439,115	164,239,281	174,439,115	164,239,281	NC	Dare	1
272596016	96149	5,848,720	4,240,510	5,848,720	4,240,510	NC	New Hanover	1
270751860	27870	550,318,777	519,171,027	514,401,675	489,364,973	NC	Dare	2
271048455	38903	9,255,432	7,471,924	9,255,432	7,471,924	SC	Charleston	1
271178315	43703	3,778,107	2,656,963	3,335,256	2,504,703	FL	Pasco	2
271263941	46874	3,154,749	2,427,052	3,154,749	2,427,052	LA	Jefferson	1
272667394	98814	131,497,921	109,270,336	131,497,921	109,270,336	NC	Carteret	1
270353072	13095	25,998,766	21,190,237	25,998,766	21,190,237	SC	Horry	1
270586138	21734	457,633	334,799	457,633	334,799	NC	Carteret	1
271365560	50635	11,245,856	9,988,527	11,245,856	9,988,527	NC	Dare	1
271423277	52770	2,353,010	1,622,007	1,832,190	1,532,905	FL	Miami-Dade	3
271847871	68493	9,691,150	7,589,931	9,691,150	7,589,933	NC	New Hanover	1
272106524	78045	102,343,972	84,799,290	102,343,972	84,799,290	SC	Charleston	2
270345205	12807	95,648,882	79,679,318	95,648,882	79,679,318	SC	Horry	1
271179499	43748	475,422	261,352	475,422	261,352	GA	Chatham	1
271667530	61810	1,326,443	1,088,113	1,326,443	1,088,113	FL	Palm Beach	2
272306070	85460	36,306,835	27,240,318	32,597,045	26,177,945	FL	Santa Rosa	3
270329037	12208	24,013,829	18,708,951	20,780,250	17,874,169	FL	Broward	3
270954578	35413	107,953,502	92,702,759	107,953,502	92,702,759	NC	Brunswick	1
272065262	76535	671,469,653	622,239,551	578,701,178	550,056,581	NC	Hyde	3
270029651	1102	3,851,231,362	3,246,934,626	2,813,894,686	2,635,339,547	FL	Lee	5
270044330	1647	66,867,268	53,468,880	61,063,332	50,403,278	NC	Carteret	2
270151978	5634	397,126,618	346,798,059	362,136,012	321,663,469	NC	New Hanover	1
271403859	52039	153,755,124	141,171,982	149,801,529	138,480,041	NC	Carteret	2
271616066	59899	2,635,173	1,730,476	2,187,585	1,605,203	FL	Walton	4
272273204	84225	3,114,041	2,348,218	3,114,041	2,348,218	NC	Carteret	1
272406613	89165	6,762,757	5,077,496	6,145,702	4,874,127	NC	Brunswick	1
270111615	4146	244,366,672	219,429,699	219,179,685	201,187,639	NC	Carteret	3
271688686	62590	5,391,960	3,739,057	4,647,045	3,496,974	AL	Baldwin	2
271842810	68306	312,639	154,428	290,087	140,805	FL	Palm Beach	2
270399929	14831	388,448	209,597	388,448	209,597	NY	Suffolk	1
270761470	28223	1,271,502	994,439	1,257,204	989,660	SC	Charleston	1
271534462	56894	74,690,860	61,995,742	74,690,860	61,995,742	FL	Collier	1
270242160	8974	271,195	197,291	271,195	197,291	FL	Volusia	3
270543529	20139	38,172,800	31,311,335	36,358,455	30,600,930	SC	Charleston	3
271249819	46345	107,212,522	85,893,897	107,212,522	85,893,897	NC	Carteret	2
272088942	77406	2,831,278	2,434,179	2,831,278	2,434,179	NY	Suffolk	1
272648587	98116	27,738,281	24,518,510	27,738,281	24,518,510	NC	Dare	1
271747976	64807	7,709,140	6,662,678	7,709,140	6,662,678	NC	Hyde	1
271970123	73013	395,995,399	371,394,092	395,995,399	371,394,092	NC	Hyde	1
270588807	21832	96,582	39,700	96,582	39,700	FL	Bay	4
270039431	1466	152,397,428	117,778,461	141,301,685	113,993,443	SC	Beaufort	3
271296791	48081	163,792	106,763	163,792	106,763	NC	Dare	1
272448212	90693	581,540,914	479,957,386	509,057,747	436,317,719	FL	Monroe	4
270066880	2479	8,731,899	6,220,675	7,497,244	5,929,233	SC	Charleston	3
272005365	74310	49,668	25,488	41,650	21,494	FL	Broward	2
272033515	75361	7,046,295	5,371,510	6,538,299	5,209,271	FL	Miami-Dade	1
272333657	86477	40,576,515	36,135,278	40,576,515	36,135,278	RI	Newport	2
271525219	56554	123,381,555	101,833,586	113,464,639	96,310,733	FL	Collier	2
272128472	78867	565,067,300	506,710,564	462,225,037	428,680,491	NC	Carteret	3
270376399	13947	1,124,673	636,919	1,022,116	565,755	MS	Harrison	1
270693045	25690	894,774,622	793,691,640	796,153,774	731,126,035	NC	Brunswick	4
271818031	67394	5,282,158	4,550,251	5,222,796	4,536,105	NY	Suffolk	2
272483294	91989	354,032,056	303,876,066	354,032,056	303,876,067	NC	Onslow	2
272602739	96407	899,394,414	817,232,738	862,763,661	788,920,184	NC	Brunswick	2
272621146	97097	270,944,404	252,310,896	270,944,404	252,310,896	NC	Hyde	2

EventID	Year	GU_Loss_wDS	GR_Loss_wDS	GU_Loss_xDS	GR_Loss_xDS	LandfallState	LandfallCounty	SS_Intensity
270018847	705	243,095,157	210,382,929	231,395,503	202,732,449	FL	Monroe	3
271092055	40517	439,319,826	349,104,497	343,172,196	293,927,070	FL	Lee	3
272128767	78879	371	91	334	74	FL	Martin	3
270889107	32963	20,949	9,037	19,781	8,372	GA	McIntosh	4
270283310	10489	30,333,166	27,350,586	30,333,166	27,350,586	NC	Hyde	1
270372962	13822	98,665,771	84,033,046	98,665,771	84,033,046	NC	Carteret	1
270589815	21868	172,758	117,137	143,399	101,009	FL	Volusia	3
272600516	96323	5,305,720	4,205,455	5,305,720	4,205,455	NC	Carteret	1
271002575	37200	48,209,287	36,523,123	43,763,463	34,266,634	NC	Onslow	1
271361852	50498	208,525,220	183,127,923	208,525,220	183,127,923	FL	Palm Beach	1
271862714	69047	58,969,751	45,955,464	58,969,751	45,955,464	NC	Carteret	1
272154567	79830	10,012,784	8,892,006	10,012,784	8,892,006	NC	Hyde	1
270632037	23441	8,377,482	5,861,932	7,576,433	5,495,186	MS	Jackson	2
270662068	24545	1,463,777	1,157,649	1,463,777	1,157,649	SC	Georgetown	1
270827371	30668	1,091,589	837,260	1,091,589	837,260	SC	Beaufort	1
271675492	62101	21,778,975	16,472,352	20,199,340	15,889,752	FL	Lee	1
271990728	73766	5,781,336	4,260,540	5,715,966	4,232,558	NC	Carteret	1
272636525	97671	742,490	454,452	742,490	454,452	MS	Jackson	2
272023435	74987	166,243,150	134,557,959	148,384,146	124,697,700	NC	New Hanover	1
272179369	80766	415,047,633	355,979,286	374,332,793	328,669,269	SC	Charleston	2
272315511	85807	130,764,404	106,500,840	130,764,404	106,500,840	FL	Collier	2
272539189	94063	272,807,071	229,388,214	265,725,585	225,009,310	SC	Georgetown	2
270430691	15968	317,601	131,620	317,601	131,620	SC	Beaufort	1
270124671	4632	434,074,284	366,233,875	355,868,789	315,295,728	NC	Carteret	4
271457486	54030	33,544,722	30,144,883	33,544,722	30,144,883	NC	Dare	1
271580198	58575	1,653,460,582	1,464,922,131	1,454,583,153	1,336,643,698	NC	Carteret	4
271974978	73192	71,257,593	65,540,319	71,257,593	65,540,319	NC	Dare	1
271714815	63574	30,732,608	27,392,035	30,732,608	27,392,035	NC	Hyde	1
271761308	65300	2,415,370,339	2,161,231,575	2,127,035,135	1,972,094,321	NC	New Hanover	4
270656778	24348	117,949	55,177	99,168	42,061	FL	Volusia	1
270058374	2159	2,452,059	1,745,482	2,218,277	1,664,789	FL	St. Johns	3
271032929	38326	485,558,455	426,056,910	377,911,948	346,783,456	FL	Miami-Dade	3
270232573	8617	70,795,658	58,878,701	70,795,658	58,878,701	FL	Lee	1
271026790	38089	215,990,173	176,842,907	207,358,373	172,186,837	NC	New Hanover	2
271986458	73613	6,596,809	4,792,518	5,374,943	4,358,360	NC	Carteret	1
270267776	9919	769,261,322	708,462,400	748,917,253	692,895,431	SC	Horry	2
270335942	12461	9,388,641	7,355,908	9,388,641	7,355,911	SC	Charleston	1
271340968	49731	1,187,805	940,082	1,187,805	940,082	NC	Dare	1
271420553	52666	30,600,058	24,694,462	30,600,058	24,694,463	NC	Carteret	3
271467582	54412	6,498,915	5,026,833	5,983,957	4,894,026	FL	Wakulla	4
271671526	61956	246,458	162,330	246,458	162,330	FL	Indian River	1
271781928	66058	33,152,647	26,980,788	33,152,647	26,980,788	SC	Georgetown	1
271978939	73339	439,006,179	389,586,359	433,933,941	385,949,524	FL	Duval	1
272224871	82431	5,748,327	5,035,617	5,748,327	5,035,617	NC	Dare	1
270284766	10547	10,063,372	8,811,053	10,063,372	8,811,053	NC	Hyde	1
270937511	34771	1,167,867,792	1,074,372,578	1,109,972,086	1,029,273,427	NC	Carteret	3
271813785	67241	7,259,092	4,843,549	5,798,659	4,479,401	FL	Pinellas	2
271908494	70738	26,451,462	22,930,532	26,451,462	22,930,532	NC	Carteret	1
270064554	2391	45,718	25,644	45,718	25,644	GA	Glynn	1
270237530	8800	624,320,842	578,194,463	598,918,473	559,357,900	NC	Hyde	3
271770873	65660	5,301,460	3,597,592	4,342,149	3,385,525	FL	Indian River	4
272367732	87726	158,568,353	139,289,808	158,568,353	139,289,810	NC	Carteret	2
270979178	36324	129,891,963	115,615,124	110,166,662	102,772,678	NC	Dare	3
271886487	69905	8,773,756	6,962,846	8,773,756	6,962,846	NC	New Hanover	1
270076193	2829	31,366,491	25,371,961	29,613,287	24,736,050	FL	Monroe	3
270858487	31834	302,848,249	287,669,705	302,848,249	287,669,705	NC	Hyde	2
271644616	60958	12,577,216	9,686,852	11,670,641	9,416,193	SC	Charleston	2
270965336	35811	466,004,440	400,873,717	394,383,054	352,172,223	FL	Collier	3
272130998	78964	1,326,521	883,318	1,326,521	883,318	SC	Charleston	1
272633855	97572	1,482,921	985,202	1,123,604	889,667	FL	Monroe	3
270642633	23833	128,993,805	119,068,842	122,818,494	114,697,922	FL	Monroe	2
270987559	36635	4,668,937	3,677,233	4,668,937	3,677,234	SC	Charleston	2
271176631	43640	6,053,758	5,295,325	6,053,758	5,295,325	NJ	Ocean	1
271887803	69951	10,120	4,366	9,641	4,107	FL	Gulf	1
271993901	73882	20,977,449	17,219,036	20,977,449	17,219,036	NC	Hyde	1
272550476	94484	116,163,891	90,001,303	108,645,797	87,104,953	SC	Charleston	2
270669983	24835	279,868,554	266,533,391	279,868,554	266,533,391	NC	Dare	2
271262402	46819	41,825,571	34,098,276	41,346,715	33,864,178	FL	Collier	3
270163682	6054	47,646,164	38,570,050	47,646,164	38,570,050	SC	Charleston	1
272153956	79809	75,472,032	63,850,740	75,472,032	63,850,740	FL	Monroe	1
270589551	21859	1,621,032	1,043,581	1,621,032	1,043,581	SC	Charleston	1

EventID	Year	GU_Loss_wDS	GR_Loss_wDS	GU_Loss_xDS	GR_Loss_xDS	LandfallState	LandfallCounty	SS_Intensity
271576740	58445	2,665,972	1,550,832	1,906,802	1,175,372	FL	Miami-Dade	4
271614064	59824	23,780,866	17,939,738	21,357,558	17,251,027	FL	Pinellas	2
272540756	94120	89,705	44,344	66,722	33,167	FL	Lee	4
272551301	94514	9,211,425	6,607,991	7,877,949	6,138,603	FL	Hernando	2
271003687	37241	156,391,183	148,395,286	152,347,127	145,343,302	NC	Dare	3
271744812	64686	79,899,929	67,380,791	67,187,963	61,108,760	NC	Dare	1
271893977	70184	286,985,911	272,327,496	286,985,911	272,327,496	NC	Dare	2
271943030	71999	147,854,966	138,398,762	147,854,966	138,398,762	NC	Dare	3
271969283	72985	5,286,334	4,073,215	5,286,334	4,073,216	LA	Plaquemines	2
270205005	7600	11,709,911	9,987,230	11,156,021	9,880,812	RI	Newport	1
270585879	21725	1,502,032	942,493	1,190,522	781,542	SC	Beaufort	1
270946763	35123	23,204,420	17,650,060	20,383,688	16,536,509	FL	Lee	2
271143017	42399	29,918,822	22,887,786	24,896,157	21,724,779	FL	Miami-Dade	3
271156011	42881	153,577,271	144,102,462	153,577,271	144,102,462	NC	Dare	2
272022175	74942	779,744,729	737,628,918	770,667,731	730,801,105	NC	Carteret	4
270472799	17538	437,402	366,906	437,402	366,906	NC	Dare	1
271234651	45786	2,102,280	1,280,957	1,863,273	1,141,718	FL	Gulf	5
272579528	95549	75,732,710	59,806,447	75,732,710	59,806,447	NC	Onslow	1
270088680	3299	12,852,129	10,349,542	12,852,129	10,349,542	FL	Collier	2
270165237	6111	28,304,483	22,163,407	23,007,689	20,233,625	FL	Miami-Dade	2
270550760	20410	19,751,011	16,394,309	19,751,011	16,394,309	NC	Brunswick	1
271083294	40183	605,568,144	521,177,822	556,305,485	487,584,200	FL	Collier	2
271253360	46478	14,610,593	9,484,548	10,897,127	8,697,055	FL	Collier	3
271342999	49804	11,458	4,585	11,458	4,585	AL	Baldwin	3
271587017	58835	15,688,940	12,340,750	15,070,739	12,076,760	FL	Palm Beach	3
272198269	81463	89,401,568	78,078,007	78,847,675	72,188,163	NC	Dare	1
272235158	82817	1,427,972	980,956	1,194,928	909,792	AL	Mobile	4
272259228	83706	133,909,648	113,031,325	133,909,648	113,031,327	NC	New Hanover	1
270688694	25531	45,641,582	34,767,821	40,439,723	33,036,154	SC	Charleston	2
270842541	31244	35,941,540	31,270,521	35,536,797	31,134,176	NC	Carteret	1
271085904	40284	9,233,604	6,824,490	8,439,223	6,515,636	FL	Palm Beach	3
272426169	89883	40,743,767	36,544,187	40,743,767	36,544,187	NC	Dare	1
270466818	17319	897,853,984	812,443,992	861,148,122	784,770,355	NC	Brunswick	2
270588512	21820	55,542,023	50,238,854	55,542,023	50,238,854	NC	Hyde	1
270822723	30495	151,653,283	136,874,615	136,090,434	126,327,881	FL	Collier	2
271092723	40544	137,009,109	128,625,599	137,009,109	128,625,599	NC	Dare	2
271279225	47436	2,390,276	1,734,404	2,390,276	1,734,404	NC	Onslow	1
271751389	64932	259,525,780	216,767,515	252,810,656	212,782,418	NC	Brunswick	2
270649583	24080	562,047	291,147	562,047	291,147	GA	Glynn	1
270814317	30187	913,365,830	751,646,810	722,975,146	633,242,515	SC	Horry	4
270568366	21074	700,956	491,291	700,956	491,291	FL	Brevard	1
271816698	67347	11,670,910	8,138,091	9,539,274	7,683,823	FL	St. Lucie	4
270360379	13366	1,327,100	972,150	1,327,100	972,150	GA	Glynn	2
270885724	32838	966,915,852	841,004,553	844,476,320	756,388,093	NC	Onslow	3
270474571	17605	7,471,911	6,626,663	7,471,911	6,626,663	NC	Dare	1
270551409	20434	61,756,950	50,731,727	61,756,950	50,731,727	NC	Carteret	1
271080212	40069	29,432,247	26,036,704	29,432,247	26,036,704	NY	Suffolk	1
270017235	645	863,763,085	825,031,672	799,777,384	772,865,416	NC	Dare	3
270636437	23602	38,055	6,716	38,055	6,716	FL	Monroe	2
270861939	31956	148,898,049	124,469,955	148,898,049	124,469,956	SC	Horry	1
271150992	42696	3,065,874	2,020,116	2,894,747	1,931,593	FL	Palm Beach	3
270023018	862	107,160,253	87,353,285	99,346,436	83,006,058	NC	Carteret	2
270630903	23400	15,291,317	11,787,649	15,291,317	11,787,650	SC	Charleston	2
271136553	42157	531,513	448,123	531,513	448,123	FL	Brevard	2
272231973	82701	152,367,546	117,653,334	137,651,656	111,190,223	FL	Pasco	3
271407237	52167	6,487,904	5,515,914	6,487,904	5,515,914	NC	Dare	1
272144539	79465	54,198,807	46,856,768	54,198,807	46,856,768	SC	Horry	1
270264130	9791	129,598,900	107,285,008	126,225,601	105,192,305	NC	Onslow	3
270999683	37091	36,727,225	30,452,902	32,696,130	29,212,195	NC	Dare	1
271666063	61756	333,309	135,507	333,309	135,507	FL	Martin	1
272508609	92922	1,200,579	1,034,992	1,200,579	1,034,992	NC	Dare	1
272458989	91094	851,129	675,269	851,129	675,269	SC	Charleston	1
270449967	16696	1,552	770	1,552	770	FL	Escambia	1
271463643	54263	30,240,722	23,886,660	28,293,522	23,068,958	FL	Pinellas	1
271486639	55125	168,863,163	150,571,480	168,863,163	150,571,480	NC	Dare	2
272611441	96737	459,869,157	365,909,329	404,935,443	337,172,092	SC	Charleston	4
270738471	27382	2,244,843	1,822,723	2,244,843	1,822,723	NY	Suffolk	1
271001547	37160	9,426,052	7,599,259	9,426,052	7,599,259	FL	Martin	1
270479426	17779	3,492,405	2,629,765	3,268,194	2,555,174	FL	Monroe	2
271647443	61062	36,008,349	29,728,355	35,602,020	29,582,250	NC	Brunswick	1
271713003	63502	229,215,151	189,882,432	229,215,151	189,882,432	NC	New Hanover	2

EventID	Year	GU_Loss_wDS	GR_Loss_wDS	GU_Loss_xDS	GR_Loss_xDS	LandfallState	LandfallCounty	SS_Intensity
271059937	39328	38,651,036	32,199,827	38,651,036	32,199,827	SC	Horry	1
270203644	7549	263,283,236	220,502,435	263,283,236	220,502,436	NC	Onslow	1
270611200	22657	543,512	408,700	496,925	394,774	SC	Beaufort	3
270727827	26976	316,362	230,233	296,077	219,278	NY	Suffolk	2
271291015	47867	19,793,793	17,631,553	19,793,793	17,631,553	NC	Hyde	1
271381743	51230	99,353,838	86,193,644	96,805,214	84,890,845	FL	Collier	3
271568969	58158	122,716,208	105,077,781	115,745,435	100,608,564	SC	Charleston	2
271451512	53809	21,841,606	16,856,831	21,841,606	16,856,832	NC	Pender	1
271989582	73724	11,480,042	9,818,365	11,480,042	9,818,365	RI	Newport	2
272524320	93519	233,450,299	191,730,145	227,424,432	188,373,450	SC	Charleston	3
270449707	16686	2,666,878	1,863,481	2,666,878	1,863,481	SC	Charleston	1
270650232	24104	150,151,108	126,926,594	150,151,108	126,926,594	NC	Pender	2
271378661	51115	2,555,748,102	2,247,521,937	2,140,290,869	1,973,254,773	SC	Horry	4
271720050	63769	4,289,862	3,121,276	4,014,371	2,990,726	MS	Jackson	3
270510189	18923	96,274,728	77,212,491	96,274,728	77,212,492	NC	Carteret	3
270829668	30757	283,536,561	254,512,930	283,536,561	254,512,930	NC	Carteret	3
270920696	34141	90,163,715	75,120,305	90,163,715	75,120,310	SC	Horry	2
271889518	70015	32,632,622	25,540,183	30,810,083	24,960,407	FL	St. Johns	2
270540637	20030	8,711,011	7,700,222	8,711,011	7,700,222	NC	Hyde	1
271437647	53298	124,231,248	102,298,804	109,043,037	94,110,133	FL	Collier	3
271597065	59202	9,999,554	8,064,900	9,999,554	8,064,900	NC	Carteret	1
272021935	74933	15,932,744	12,541,516	15,932,744	12,541,516	SC	Charleston	1
270555398	20586	10,673,882	8,799,785	10,673,882	8,799,785	NC	Carteret	1
270953917	35389	26,548,588	19,524,188	23,830,662	18,551,226	SC	Beaufort	2
271413982	52419	16,893,876	12,990,497	16,225,644	12,760,908	FL	St. Lucie	2
271974986	73193	66,463,422	60,080,339	66,463,422	60,080,339	NC	Hyde	1
270321913	11943	102,178,325	80,327,126	101,017,676	79,890,290	SC	Beaufort	3
270683286	25331	11,647,217	8,769,356	10,587,649	8,424,456	FL	Okaloosa	4
271306451	48447	160,050,467	126,401,554	149,680,599	122,301,870	SC	Charleston	3
271887414	69938	14,283,890	10,719,659	11,650,433	10,317,750	RI	Washington	4
271402836	52000	1,917,302	1,439,967	1,652,302	1,388,807	NY	Nassau	2
271355921	50280	110,982,158	103,620,716	110,982,158	103,620,716	NC	Dare	3
271394335	51692	653,812,282	581,404,908	596,677,629	539,487,595	NC	Hyde	3
271734109	64279	605,386,064	500,697,610	507,327,084	438,870,652	FL	Miami-Dade	1
271115250	41377	33,268	26,575	33,268	26,575	NC	Hyde	1
271203790	44641	720,923,217	634,233,918	592,852,372	543,252,520	FL	Indian River	3
270132091	4899	785,205	631,157	734,800	622,810	NC	Dare	1
270210923	7813	108,552,284	101,040,812	108,552,284	101,040,812	NY	Suffolk	1
270533113	19755	388,756,521	359,464,151	388,756,521	359,464,151	NC	Dare	3
270786647	29174	1,360,897,119	1,197,228,490	1,217,656,254	1,104,507,990	NC	New Hanover	4
271410296	52280	54,954,314	50,395,531	54,954,314	50,395,531	NC	Dare	1
271710459	63407	8,791,473	6,871,006	8,791,473	6,871,006	FL	Gulf	2
270776851	28813	53,574,567	42,002,049	53,574,567	42,002,051	SC	Charleston	3
271380074	51170	175,441	119,922	175,441	119,922	NC	Dare	1
271705294	63208	28,814,736	23,541,926	28,814,736	23,541,927	FL	St. Lucie	1
272082475	77166	22,756,789	17,931,516	22,756,789	17,931,516	SC	Charleston	2
270016128	602	1,007,100,593	792,028,960	778,848,304	665,751,086	SC	Charleston	5
270079879	2968	161,221	116,119	161,221	116,119	SC	Beaufort	1
270274861	10178	10,495,909	7,841,629	10,081,010	7,664,820	FL	Indian River	4
271542644	57201	25,535,220	18,823,999	22,068,459	17,452,655	FL	Collier	4
271877723	69589	423,710,558	370,725,839	369,703,031	331,357,007	FL	Collier	3
272567063	95093	635,677	507,930	635,677	507,930	SC	Charleston	1
270584821	21686	42,982,236	31,429,770	38,243,351	30,022,586	SC	Charleston	1
271124787	41725	1,035,631	888,332	1,035,631	888,332	NC	Dare	1
271243352	46105	280,845,696	219,710,156	248,569,349	205,351,875	SC	Charleston	3
271517435	56260	75,106,740	51,746,415	56,904,633	46,659,947	FL	Brevard	4
271892425	70122	19,926,990	16,038,063	19,926,990	16,038,063	SC	Georgetown	1
271918647	71116	6,452,205	4,990,481	6,452,205	4,990,481	SC	Horry	1
272273834	84249	83,114,255	70,397,159	83,114,255	70,397,159	SC	Horry	1
272601789	96372	126,559,467	107,018,085	126,559,467	107,018,086	NC	Brunswick	1
270338161	12545	220,597,377	206,976,552	220,597,377	206,976,552	NC	Hyde	2
270669460	24817	1,057,911	405,360	1,057,911	405,360	TX	Galveston	1
271555324	57666	135,998,297	125,922,134	135,998,297	125,922,134	NC	Hyde	2
272454301	90918	234,859,622	160,105,681	167,501,677	135,301,115	FL	Brevard	5
272147341	79568	24,268	10,476	24,268	10,476	FL	Collier	1
270309934	11495	1,596,571,030	1,425,871,785	1,443,238,225	1,324,152,322	NC	Onslow	3
272213754	82023	1,661,752,365	1,599,987,188	1,593,984,258	1,563,007,314	NC	Dare	4
272413325	89411	364,188	301,040	364,188	301,040	NC	Dare	1
271194392	44299	7,194,041	5,508,756	7,194,041	5,508,756	NC	Carteret	1
271538198	57036	6,278,329	4,287,054	5,313,349	3,977,975	FL	Pinellas	2
271554443	57634	2,820,618	2,212,583	2,820,618	2,212,583	GA	Chatham	1

EventID	Year	GU_Loss_wDS	GR_Loss_wDS	GU_Loss_xDS	GR_Loss_xDS	LandfallState	LandfallCounty	SS_Intensity
272505348	92803	32,023,851	23,960,367	25,105,493	22,390,964	NC	Dare	1
272615131	96872	458,839,330	382,875,414	380,131,458	330,568,503	FL	Monroe	4
272640414	97814	66,361,503	56,933,066	59,763,463	53,678,099	NC	Hyde	1
270632595	23461	631,783,694	560,885,211	615,176,202	548,992,533	NC	Brunswick	3
271418596	52594	24,660,152	22,020,593	24,660,152	22,020,593	NC	Hyde	1
270250590	9290	9,554,584	6,870,012	8,730,095	6,491,055	NC	Carteret	1
270577548	21416	50,419,909	36,218,496	41,589,781	33,811,198	SC	Charleston	3
271534576	56900	4,380,914	2,936,934	4,173,438	2,811,797	FL	Monroe	2
271983007	73489	511,608,125	432,734,613	491,113,397	420,196,707	NC	Hyde	2
270767716	28462	368,395,619	306,138,905	341,439,207	290,284,284	FL	Martin	2
272245914	83220	103,604,827	87,323,771	103,604,827	87,323,771	SC	Horry	1
270220129	8155	40,197,965	31,976,151	40,197,965	31,976,152	GA	Chatham	2
271330071	49326	141,767	88,236	141,767	88,236	NC	Dare	1
271580752	58596	9,835	4,204	9,835	4,204	FL	Nassau	2
271609580	59660	138,573,243	124,986,071	124,745,060	115,787,783	NC	Dare	1
271678435	62214	944,867,492	723,242,711	707,514,683	597,059,066	SC	Beaufort	5
270294152	10906	119,039,135	104,031,724	119,039,135	104,031,724	NC	Carteret	2
271265948	46944	45,080,824	37,779,646	45,080,824	37,779,646	NC	Carteret	1
270745137	27633	215,194,403	179,200,426	209,630,239	175,961,447	SC	Charleston	2
271858566	68889	38,822,983	31,506,035	38,822,983	31,506,035	NC	Carteret	2
272115707	78387	373,129,893	319,112,664	363,282,782	312,701,473	NC	Carteret	2
272634326	97590	6,820,058	5,898,200	6,820,058	5,898,200	NC	Dare	1
270653650	24235	2,999,346	2,305,720	2,807,158	2,253,874	FL	Palm Beach	2
270894716	33175	44,020,300	34,974,145	44,020,300	34,974,145	NC	Carteret	1
272211958	81956	232,061,174	211,857,725	198,932,966	187,306,726	MA	Barnstable	4
272679566	99263	282,393	162,959	227,555	116,870	FL	Broward	1
270683519	25340	86,426,148	68,519,841	63,476,717	57,840,961	NY	Queens	2
270916387	33979	4,310	1,964	4,139	1,876	MS	Jackson	2
271196370	44374	5,608,361	4,264,071	5,608,361	4,264,071	NC	Carteret	1
271202331	44591	719,516,021	640,736,695	672,188,205	606,318,171	NC	Brunswick	3
270221629	8212	114,777,816	95,257,018	113,474,262	94,610,995	FL	Martin	2
270377801	13997	164,455,074	150,917,632	164,455,074	150,917,632	NC	Hyde	2
271211303	44919	37	0	35	0	LA	Jefferson	4
271326168	49183	19,341,329	17,256,807	19,341,329	17,256,807	NC	Dare	2
271600009	59307	10,701	1,375	10,098	1,233	LA	Terrebonne	3
270860145	31892	648,891	492,813	648,891	492,813	FL	St. Lucie	2
270614791	22793	873,264	599,739	741,646	515,306	MA	Barnstable	3
271945716	72103	270,820	129,516	270,820	129,516	LA	Vermilion	2
272114568	78345	107,350,653	98,742,294	107,350,653	98,742,294	NC	Carteret	2
271354428	50226	42,828,396	37,246,492	42,828,396	37,246,492	NC	Currituck	1
271235286	45810	44,996	22,216	41,143	19,829	FL	Monroe	3
271267736	47010	35,327	7,128	34,420	6,609	MA	Barnstable	2
271100401	40830	1,243,361	1,074,885	1,243,361	1,074,885	NC	Dare	1
271171181	43444	19,043,032	15,009,372	19,043,032	15,009,372	NC	Carteret	1
271665086	61720	1,509,343	913,926	1,400,180	841,839	LA	Iberia	3
271847068	68464	233,765,649	186,603,656	218,572,482	179,520,985	SC	Charleston	2
272349604	87067	33,593,032	25,962,232	33,593,032	25,962,235	SC	Charleston	2
272543346	94217	77,121,533	63,692,821	77,121,533	63,692,824	NC	Onslow	1
270227037	8409	505,129	349,700	505,129	349,700	FL	Broward	1
270419627	15567	634,038	523,161	634,038	523,161	NC	Carteret	1
270874694	32432	823,944	532,941	697,433	477,445	LA	St. Mary	3
272159359	80006	119,052,919	90,765,707	100,576,906	82,312,966	SC	Georgetown	2
272312861	85712	29,897,357	24,779,849	29,897,357	24,779,849	NC	Hyde	2
270239024	8857	69,352,730	55,467,916	69,352,730	55,467,916	SC	Georgetown	2
270537280	19907	421,332,165	381,380,555	387,137,973	354,913,399	NC	Hyde	3
271048222	38894	21,603,482	17,227,150	21,603,482	17,227,150	NC	New Hanover	1
271313712	48716	365,490,433	296,217,368	323,369,304	273,786,949	SC	Georgetown	3
271432702	53116	4,056,780	3,260,596	3,644,736	3,182,938	NY	Suffolk	3
272648927	98128	1,079,906	708,892	917,091	628,609	GA	Chatham	1
271133517	42043	260,448,478	222,426,926	198,277,910	180,954,199	NC	Hyde	2
271504937	55800	215,173	160,850	206,690	156,735	NY	Suffolk	2
270503485	18678	3,411,558,257	3,003,263,436	2,793,069,804	2,571,960,150	NC	Pender	3
270505566	18751	981,240	630,921	776,331	565,122	AL	Baldwin	2
271238937	45944	582,007,897	509,092,525	558,578,006	492,939,869	NC	Brunswick	3
272200037	81525	52,350,751	36,762,600	44,262,281	34,503,339	GA	Chatham	2
271250380	46366	3,703,087	2,823,578	3,661,346	2,807,098	SC	Beaufort	3
271557729	57752	18,704,157	15,125,422	18,704,157	15,125,422	FL	Wakulla	2
272374603	87980	22,169,209	17,049,642	18,771,589	16,145,219	NC	Hyde	1
270967750	35896	114,118,267	92,176,313	114,118,267	92,176,313	NC	New Hanover	1
271937921	71817	76,342	37,045	60,773	24,468	FL	Palm Beach	3
272450348	90772	453,835,547	397,193,027	380,660,985	345,971,986	NC	Carteret	3

EventID	Year	GU_Loss_wDS	GR_Loss_wDS	GU_Loss_xDS	GR_Loss_xDS	LandfallState	LandfallCounty	SS_Intensity
271335090	49512	80,674,554	74,874,729	80,674,554	74,874,729	NC	Dare	3
271450436	53771	41,461,219	30,185,185	36,562,262	28,666,433	SC	Charleston	2
271555501	57673	8,897,965	7,906,255	8,897,965	7,906,255	NC	Dare	1
272662516	98636	257,581	161,734	216,856	144,050	FL	Volusia	3
271630635	60432	79,915,995	49,244,322	57,119,906	45,553,589	FL	Broward	4
270575818	21354	167,735,845	146,368,553	163,372,930	143,413,423	SC	Georgetown	1
270915283	33936	13,464,010	10,479,752	13,464,010	10,479,752	SC	Charleston	1
271229664	45604	30,229,600	22,050,464	25,437,377	20,885,925	FL	Levy	3
271434307	53176	22,424,829	19,529,220	22,171,767	19,433,819	FL	Lee	1
271683855	62410	65,697,190	52,779,167	59,677,504	50,094,445	SC	Charleston	2
270391977	14532	2,043,423	1,442,922	1,788,510	1,360,410	FL	Brevard	2
271101856	40884	824,331,585	707,301,474	644,677,013	580,906,469	FL	Collier	5
271902943	70529	188,600,097	161,735,577	188,600,097	161,735,577	NC	Carteret	1
270204470	7580	605,018	377,197	435,697	299,542	FL	Franklin	4
271107604	41096	19,647,754	16,054,060	19,647,754	16,054,060	SC	Horry	1
271978121	73309	171,367,259	146,249,406	171,367,259	146,249,407	NC	Brunswick	1
270906316	33613	72,322,158	66,795,907	72,322,158	66,795,907	NC	Dare	1
271559253	57809	3,755,290	2,410,511	3,755,290	2,410,511	FL	Miami-Dade	1
271899597	70402	2,356,236,399	2,090,274,098	1,807,525,282	1,699,650,887	FL	Brevard	4
272217763	82168	6,101,791	4,577,654	5,136,721	4,399,855	NC	Dare	2
270270541	10020	33,487,364	30,090,238	33,487,364	30,090,238	NC	Hyde	1
270841992	31223	6,282,319	4,798,543	6,282,319	4,798,543	NC	Carteret	1
270887724	32913	45,236,783	37,145,455	44,083,116	36,806,698	FL	Collier	2
271860020	68942	5,871,679	5,031,085	5,871,679	5,031,085	NC	Dare	2
272079126	77045	98,564,969	87,452,013	98,564,969	87,452,013	NC	Hyde	1
272221202	82298	15,001,995	12,469,987	15,001,995	12,469,987	NC	Hyde	1
272241736	83064	466,027,885	410,406,592	443,376,088	394,288,650	NC	Pender	3
270688537	25525	2,900,658	2,074,975	2,348,136	1,988,467	FL	Lee	3
271108494	41130	132,840,623	110,988,975	132,840,623	110,988,975	NC	Carteret	1
271911721	70861	16,831,197	13,465,659	16,831,197	13,465,659	SC	Horry	1
272065174	76532	245,011,879	208,176,180	229,110,590	199,084,956	FL	Collier	2
270535802	19854	222,316,676	193,810,922	203,009,476	180,554,588	NC	Carteret	3
270670532	24856	382,708	279,543	382,708	279,543	FL	Martin	1
270676075	25064	73,724,165	58,800,999	73,724,165	58,801,000	NC	Carteret	1
271181072	43804	79,711,553	66,785,848	79,711,553	66,785,852	SC	Horry	1
272310314	85621	30,879,710	22,224,757	26,910,556	21,204,783	FL	Monroe	3
272492380	92324	7,216	1,728	6,638	1,422	GA	Chatham	4
270479578	17785	48,215,675	40,291,140	48,215,675	40,291,140	SC	Horry	1
270729982	27057	91,008,303	76,058,033	91,008,303	76,058,033	FL	Miami-Dade	1
272043502	75728	34,736,918	28,248,653	34,736,918	28,248,653	NC	Carteret	1
271424403	52811	481,245	309,783	426,710	269,912	AL	Baldwin	4
271547360	57374	27,597,833	24,544,633	27,597,833	24,544,633	NC	Hyde	1
272614734	96857	1,139,247	540,100	1,139,247	540,100	FL	Gulf	1
270000666	26	260,996	153,052	260,996	153,052	TX	Jefferson	3
270680230	25216	9,423,636	7,959,065	9,423,636	7,959,065	FL	Volusia	2
270895032	33187	5,560,353	4,866,307	5,560,353	4,866,307	NC	Dare	1
271391780	51600	77,181,137	63,512,536	77,181,137	63,512,540	SC	Georgetown	1
272652335	98255	37,601,132	28,839,631	36,101,805	28,119,384	FL	Miami-Dade	2
270794175	29453	14,574,588	12,992,487	14,574,588	12,992,487	NC	Dare	1
272178808	80745	131,937	80,509	130,455	79,184	MS	Harrison	2
272386795	88433	1,126,298,338	1,024,596,586	1,018,910,957	942,805,389	FL	St. Johns	3
272463064	91247	50,132,753	41,276,760	50,132,753	41,276,760	NC	Brunswick	1
270851918	31592	310,057,827	270,150,221	310,057,827	270,150,222	SC	Horry	3
270864495	32049	133,155,668	114,731,643	133,155,668	114,731,643	NC	Carteret	2
271876318	69538	73,200,330	61,694,930	73,200,330	61,694,930	NC	Carteret	1
271918383	71107	433,703,584	344,494,693	372,866,133	311,577,134	FL	Levy	4
272316165	85831	524,318	352,828	459,094	326,978	FL	Martin	4
272481682	91929	3,889,321	3,142,933	3,736,264	3,106,260	FL	Manatee	1
270299801	11122	80,636	42,687	80,636	42,687	LA	Terrebonne	3
270659605	24453	37,955,113	33,912,618	37,955,113	33,912,618	NC	Dare	2
270925971	34340	84,361	33,914	73,490	26,287	FL	Indian River	4
272534632	93896	211,806,758	196,079,257	211,806,758	196,079,257	NC	Hyde	1
271301358	48252	15,109,805	13,443,065	15,109,805	13,443,065	NC	Dare	1
270081777	3040	12,892,846	10,234,170	12,892,846	10,234,170	SC	Charleston	2
270282164	10447	117,835,540	109,355,298	117,835,540	109,355,298	NC	Hyde	1
270745867	27660	86,260,782	74,539,497	86,260,782	74,539,497	NC	Dare	1
270079960	2971	398,932,318	307,899,804	337,933,116	280,233,311	GA	Glynn	4
270156890	5808	1,615,397	1,147,517	1,414,118	1,085,833	FL	Sarasota	1
272202807	81625	2,064,787	971,970	2,064,787	971,970	FL	Monroe	4
271146847	42542	144,258,319	126,533,574	144,258,319	126,533,574	NC	Hyde	3
271611172	59716	73,868,920	68,205,595	73,868,920	68,205,595	NC	Dare	4

EventID	Year	GU_Loss_wDS	GR_Loss_wDS	GU_Loss_xDS	GR_Loss_xDS	LandfallState	LandfallCounty	SS_Intensity
271909766	70785	131,229,265	109,920,935	131,229,265	109,920,935	NC	Carteret	1
270086140	3202	803,446,577	691,203,070	720,763,862	633,649,726	NC	Carteret	3
270280066	10368	42,123,283	33,243,484	42,123,283	33,243,484	SC	Charleston	2
271588609	58891	56,075,567	50,490,316	56,075,567	50,490,316	NC	Hyde	1
271758756	65203	22,182,334	16,583,181	19,919,640	15,942,310	SC	Beaufort	2
271552895	57577	50,856,849	45,256,641	50,856,849	45,256,641	NC	Hyde	1
271735308	64325	12,000,517	10,585,666	12,000,517	10,585,666	NC	Hyde	1
271871941	69383	20,429,958	16,076,745	20,429,958	16,076,745	NC	Onslow	1
270070234	2607	74,008,522	58,519,227	72,108,557	57,790,093	SC	Charleston	2
271236314	45850	2,455,362	2,108,188	2,455,362	2,108,188	NC	Dare	2
270264317	9796	507,108	405,334	507,108	405,334	NC	Carteret	1
271112076	41261	28,709,450	24,005,342	28,709,450	24,005,342	NC	Hyde	1
271520907	56390	19,697,171	15,947,293	19,697,171	15,947,293	SC	Charleston	1
272244642	83172	1,788,998,037	1,563,930,289	1,522,551,702	1,382,128,379	NC	Brunswick	4
272330685	86366	145,092,033	126,051,285	115,223,465	107,007,896	NY	Nassau	3
270609492	22593	27,219,908	24,709,518	25,688,502	23,733,312	FL	Monroe	3
270995723	36939	951,865	558,483	814,469	474,560	LA	Terrebonne	4
271508317	55922	37,468,530	30,573,184	37,468,530	30,573,185	FL	Miami-Dade	1
271776911	65875	210,504,521	184,233,183	210,504,521	184,233,183	NC	Carteret	2
270485792	18012	5,613,150	4,880,252	5,613,150	4,880,252	NC	Dare	3
270624708	23168	151,209,534	127,970,015	109,414,455	101,653,807	NC	Hyde	2
270775570	28763	14,998,614	11,696,596	14,030,467	11,422,979	GA	Glynn	2
270813133	30142	1,066,062	772,695	1,024,070	750,927	FL	St. Johns	1
271437640	53298	531,582,102	444,106,828	469,173,285	403,333,378	NC	Carteret	2
272564673	95003	353,968	213,186	281,666	167,376	FL	Franklin	2
270263543	9770	6,845,857	5,131,658	6,768,572	5,100,317	FL	Miami-Dade	3
270472070	17512	142,148,640	113,335,425	134,149,926	110,241,940	SC	Charleston	3
272310061	85611	29,261,569	26,271,651	29,261,569	26,271,651	NC	Hyde	2
271634597	60580	30,767,915	27,409,752	30,767,915	27,409,752	NC	Hyde	1
270169040	6251	6,254,627	5,491,449	6,254,627	5,491,449	NC	Dare	1
270984220	36509	141,180,740	112,603,270	139,575,265	111,864,333	SC	Charleston	2
271372649	50894	1,240,110,354	1,107,323,450	909,553,449	857,577,016	FL	Lee	4
272107796	78093	37,520,162	33,666,688	37,520,162	33,666,688	NC	Hyde	1
270301464	11186	336,254,021	288,392,087	327,538,318	282,867,163	NC	New Hanover	2
271445567	53592	11,649,992	8,292,891	10,898,755	7,987,253	LA	Jefferson	2
272205531	81722	434,564	306,664	434,564	306,664	FL	Monroe	1
272224329	82410	105,657,423	90,477,623	100,614,525	87,720,514	NC	Carteret	2
270533032	19752	503,642,343	455,972,172	503,642,343	455,972,172	NC	Carteret	2
272564585	95000	10,527,234	9,368,796	10,527,234	9,368,796	NC	Dare	1
270463639	17196	209,689	117,080	151,168	78,807	FL	Collier	4
270314336	11661	931,316,472	797,280,513	843,919,742	738,493,464	NC	New Hanover	3
270323136	11989	387,673,005	319,347,139	359,097,599	301,832,492	SC	Georgetown	3
270825092	30585	6,039,104,414	5,182,384,302	4,792,108,844	4,539,438,966	NC	Brunswick	4
271656228	61389	36,659,727	28,839,245	36,242,182	28,629,824	NC	Onslow	1
271671438	61953	104,722	59,140	100,571	55,526	NC	Dare	1
272315107	85792	43,312,336	33,299,617	40,171,536	32,086,115	FL	Monroe	3
270626755	23243	80,394,210	60,051,069	73,017,390	57,470,742	SC	Charleston	2
270737405	27339	7,861,632	5,968,830	7,861,632	5,968,830	GA	Glynn	1
272011743	74551	124,669,720	99,103,834	108,051,284	90,569,396	SC	Beaufort	4
272280083	84483	178,724,849	137,836,358	165,685,039	131,392,558	SC	Charleston	3
271673302	62022	126,088	95,890	121,147	93,518	AL	Mobile	3
271884191	69822	712,697,657	633,760,232	683,534,453	612,450,191	NC	Pender	3
272086788	77325	723,360	600,770	723,360	600,770	FL	St. Lucie	1
272673380	99032	4,206,931	2,923,122	4,206,931	2,923,122	FL	Escambia	2
270023110	864	42,745,510	31,944,334	36,824,321	30,125,276	NC	Brunswick	1
271734816	64307	62,468,908	50,221,188	62,468,908	50,221,189	NC	Pender	1
271775911	65840	4,118,879	3,272,252	3,700,077	3,209,320	MA	Barnstable	3
272603313	96429	65,097	40,659	65,097	40,659	FL	Flagler	2
272605101	96495	17,722,203	15,869,968	17,722,203	15,869,968	NC	Dare	1
270541505	20063	379,691,036	313,372,886	330,287,225	283,900,558	SC	Charleston	2
271126405	41784	2,470,354	1,722,368	2,121,057	1,609,544	FL	Palm Beach	4
271433351	53140	26,298,314	17,354,112	20,827,648	16,256,214	FL	Monroe	4
271439818	53379	4,367,177	3,295,635	4,367,177	3,295,636	SC	Georgetown	1
271922854	71270	322,989	188,726	264,629	148,852	FL	Pinellas	2
271991472	73793	412,221,771	389,962,643	412,221,771	389,962,643	NC	Dare	4
270118946	4419	126,330	96,812	124,914	96,170	FL	Palm Beach	1
272208942	81847	1,752,401,511	1,566,480,049	1,495,261,363	1,388,170,258	NC	Brunswick	4
272279190	84451	107,298,179	99,621,577	107,298,179	99,621,577	NC	Dare	1
272623583	97187	29,419,982	24,679,871	29,419,982	24,679,871	NC	Hyde	1
270257794	9557	5,495,187	3,801,328	4,514,132	3,593,688	FL	Palm Beach	3
270383102	14200	139,942,450	113,865,729	121,288,748	103,438,057	SC	Horry	1

EventID	Year	GU_Loss_wDS	GR_Loss_wDS	GU_Loss_xDS	GR_Loss_xDS	LandfallState	LandfallCounty	SS_Intensity
270395662	14670	1,481,728	920,506	1,481,728	920,506	SC	Charleston	1
270455890	16913	157,913,533	136,703,464	153,836,021	134,245,811	NC	Carteret	1
272073530	76839	395,323,133	343,416,215	395,323,133	343,416,217	NC	Onslow	1
271141771	42354	9,024,274	7,163,937	9,024,274	7,163,937	FL	Collier	1
271447538	53664	930,871	588,423	930,871	588,423	LA	Plaquemines	2
271831670	67896	103,684,378	84,690,290	102,505,450	84,310,335	SC	Charleston	3
271890416	70047	41,388,046	33,918,662	41,388,046	33,918,664	NC	Brunswick	1
272062183	76421	15,164,522	12,826,437	15,164,522	12,826,437	NC	Carteret	1
270064164	2376	2,087,479	1,792,383	2,087,479	1,792,383	NC	Dare	1
270175210	6478	96,790,998	74,687,960	84,250,876	69,078,344	SC	Beaufort	4
272187605	81072	28,917,736	24,827,705	26,432,994	23,869,860	NY	Suffolk	2
270841389	31203	398,073,884	351,914,095	398,073,884	351,914,097	SC	Horry	1
270935376	34693	216,641,884	188,199,672	216,641,884	188,199,673	NC	Carteret	2
271693220	62758	2,372	1,068	2,372	1,068	FL	Indian River	1
272202227	81604	126,128,842	114,436,308	126,128,842	114,436,308	NC	Carteret	2
272342224	86794	73,469,535	60,836,992	70,549,361	59,287,383	FL	Collier	1
270189545	7018	22,728,242	20,426,037	22,728,242	20,426,037	NC	Dare	1
270495275	18362	92,436,002	73,985,634	83,523,942	69,788,606	FL	Collier	3
271116773	41433	164,188,722	152,675,548	164,188,722	152,675,548	NC	Hyde	3
271294483	47992	24,370,125	19,458,134	24,370,125	19,458,135	NC	Carteret	1
272164368	80197	50,525,435	42,256,888	50,525,435	42,256,888	NC	Carteret	1
270033693	1252	212,517	160,758	212,517	160,758	LA	Terrebonne	1
270559404	20736	33,746,823	26,938,444	33,746,823	26,938,444	NC	Onslow	1
271943823	72028	32,543,794	25,830,585	32,543,794	25,830,585	SC	Georgetown	2
271090932	40474	25,498,609	19,186,457	19,751,793	17,469,649	FL	Pinellas	4
271349985	50057	116,987,424	103,382,361	116,987,424	103,382,361	FL	Miami-Dade	1
271458224	54058	54,691,236	48,329,716	54,691,236	48,329,716	FL	Monroe	2
270509463	18895	1,199,552	754,375	873,735	673,052	FL	Monroe	4
270832488	30862	305	101	305	101	AL	Baldwin	2
271141152	42329	1,488,577	984,332	1,182,559	899,678	FL	Pinellas	3
271649872	61151	153,279,898	126,305,410	139,847,009	117,901,012	NC	Onslow	3
271859291	68916	64,585,190	51,843,850	64,585,190	51,843,851	NC	Carteret	1
272534469	93891	531,599	390,356	525,621	387,835	FL	Brevard	2
270588971	21838	2,517,431	2,045,225	2,517,431	2,045,225	SC	Charleston	1
270950938	35279	67,312,321	58,811,670	67,312,321	58,811,670	SC	Georgetown	1
272531880	93796	28,643,874	21,567,261	27,035,793	20,955,143	FL	Santa Rosa	3
270612939	22724	292,124,102	253,054,402	292,124,102	253,054,402	NC	Onslow	2
270767407	28450	8,510,995	6,718,280	8,510,995	6,718,280	FL	Santa Rosa	3
271050716	38986	125,450,042	102,419,168	118,379,818	98,597,600	FL	Collier	2
271451165	53797	43,917,100	33,677,518	39,424,607	31,956,065	NC	New Hanover	1
271559422	57815	341,034,398	264,295,462	303,100,396	246,736,832	SC	Beaufort	4
272518129	93282	10,517,957	7,051,152	7,910,884	6,530,885	FL	Lee	3
270156053	5778	260,479,021	220,327,045	257,510,747	218,681,456	NC	Brunswick	2
272190346	81174	4,217,300	3,531,813	4,217,300	3,531,813	NC	Carteret	1
272438730	90344	287,583	174,237	217,775	152,830	TX	Galveston	5
272573098	95313	1,158,457,811	1,010,541,599	1,036,257,521	930,026,524	SC	Horry	3
270921352	34165	137,393,415	98,559,799	114,410,362	91,887,666	FL	Franklin	5
271062155	39412	16,441,845	11,942,413	14,448,491	11,422,235	SC	Charleston	3
271852325	68659	976,211,576	854,805,142	856,286,676	771,418,960	NC	Onslow	3
271891550	70089	5,390	2,754	5,390	2,754	FL	Indian River	1
270017537	657	673,555	395,961	673,555	395,961	AL	Baldwin	3
271076256	39928	201,568,773	172,954,795	143,854,422	134,076,310	NY	Queens	3
271089098	40405	429,777,926	380,595,544	429,777,926	380,595,544	NC	Carteret	2
271266685	46971	175,078,637	156,614,945	149,602,047	139,178,301	FL	Monroe	2
271496394	55488	38,663,733	34,850,542	38,663,733	34,850,542	NC	Dare	1
272502559	92701	11,349,893	9,439,754	11,349,893	9,439,754	NC	Hyde	2
270475213	17629	23,681,456	19,712,113	23,681,456	19,712,113	FL	Brevard	1
270622927	23102	614,166	526,083	614,166	526,083	NC	Dare	1
270891727	33059	107,046,942	85,209,031	97,203,824	80,691,487	FL	Monroe	4
271446877	53640	12,984,997	11,224,453	12,984,997	11,224,453	FL	Monroe	1
272287146	84749	2,052,984	1,603,944	2,052,984	1,603,944	FL	Gulf	3
270350152	12989	71,255,238	57,589,439	71,255,238	57,589,440	NC	New Hanover	1
270458748	17018	184,490,818	150,362,191	170,974,893	143,340,498	SC	Charleston	4
270506303	18778	8,076,927	6,638,162	8,076,927	6,638,162	NC	Hyde	2
272044076	75750	31,875,360	24,907,188	31,514,893	24,783,185	SC	Beaufort	1
272146057	79520	14,767,499	9,168,444	10,681,914	8,645,227	FL	Nassau	4
272570310	95212	33,057,859	29,816,192	33,057,859	29,816,192	NC	Dare	1
270660510	24485	178,901,924	146,068,088	178,901,924	146,068,088	NC	Onslow	1
271508310	55922	36,296,671	29,947,761	30,805,180	27,638,774	NC	Dare	4
271528530	56676	20,181,587	12,407,500	14,588,770	11,443,624	FL	Taylor	2
271999948	74108	1,496,243,095	1,416,113,441	1,355,263,830	1,316,922,361	NC	Hyde	4

EventID	Year	GU_Loss_wDS	GR_Loss_wDS	GU_Loss_xDS	GR_Loss_xDS	LandfallState	LandfallCounty	SS_Intensity
272379079	88144	170,253,660	141,383,415	170,253,660	141,383,419	NC	Carteret	1
270088156	3277	28,254,342	22,942,144	27,935,507	22,806,615	SC	Charleston	3
270672389	24925	133,706,110	115,019,213	133,706,110	115,019,213	NC	Hyde	3
270764691	28347	45,060,467	36,852,837	45,060,467	36,852,837	FL	Martin	1
271851080	68615	24,695,748	20,052,823	24,695,748	20,052,823	NC	Hyde	3
271960040	72638	3,961,156	3,444,397	3,961,156	3,444,397	NC	Dare	2
272012618	74584	88,929,818	71,892,232	88,929,818	71,892,232	SC	Charleston	2
272655565	98374	210,091	163,432	210,091	163,432	FL	Wakulla	2
270646527	23971	5,182,201	4,292,896	5,182,201	4,292,896	FL	Palm Beach	3
270678324	25148	26,767,071	21,780,342	23,631,511	21,089,528	RI	Washington	3
272271702	84166	5,961,980	4,314,576	5,392,026	4,068,198	FL	Broward	1
270904582	33546	2,296,144	1,532,141	1,896,315	1,393,226	GA	Chatham	2
270966907	35867	1,173,041	588,564	1,173,041	588,564	SC	Charleston	1
272207212	81785	18,634,779	14,874,925	18,634,779	14,874,925	FL	Manatee	1
272585353	95759	7,138,450	4,913,724	6,274,525	4,540,483	FL	Monroe	2
270334418	12404	380,789	302,273	380,789	302,273	NC	Hyde	1
272218826	82207	5,980,396	4,748,052	5,980,396	4,748,052	SC	Charleston	1
272675402	99106	1,777,429,826	1,678,863,393	1,689,701,161	1,629,195,048	NC	Dare	4
270372698	13813	806,763	521,020	806,763	521,020	FL	Palm Beach	1
271220532	45266	38,189,444	28,727,480	32,786,357	27,091,305	FL	Volusia	4
271601289	59356	59,902,080	55,030,502	59,223,362	54,621,122	NC	Dare	4
272485662	92076	76,174,525	62,227,059	76,174,525	62,227,060	NC	Onslow	1
270951820	35312	338,695,587	287,271,319	325,102,686	278,465,189	NC	Carteret	2
271658986	61491	892,838,563	770,424,150	809,298,227	712,574,753	NC	New Hanover	3
271976176	73237	442,961,987	387,753,573	437,827,882	384,155,678	NC	Carteret	2
272318174	85906	5,956,775	4,565,344	5,889,758	4,535,826	NC	Carteret	1
272374118	87962	206,416	108,376	206,416	108,376	FL	Broward	2
272557293	94731	71,501	32,784	71,501	32,784	FL	Miami-Dade	2
272562335	94916	147,901,002	140,083,891	147,901,002	140,083,891	NC	Dare	2
270268689	9952	206,596	117,717	156,517	88,303	LA	Terrebonne	4
271695755	62854	5,842,023	5,139,699	5,842,023	5,139,699	NC	Dare	2
272331139	86384	118,077	65,115	118,077	65,115	NC	Dare	1
272433887	90165	1,158,436	846,777	1,158,436	846,777	SC	Charleston	1
272393796	88690	43,467	20,471	43,467	20,471	FL	Gulf	1
270475294	17632	1,606,627	1,366,727	1,606,627	1,366,727	NC	Dare	2
270688082	25506	124,837,810	103,407,918	105,789,817	92,415,921	SC	Charleston	4
270086216	3205	40,920	19,707	40,920	19,707	SC	Charleston	1
270509867	18910	2,243,748	1,832,286	2,137,291	1,810,305	NY	Suffolk	1
271569365	58172	1,079,726	770,024	1,079,726	770,024	MS	Jackson	1
270141421	5241	1,563,753,078	1,405,397,913	1,408,185,327	1,290,144,894	NC	Brunswick	3
272099650	77796	21,087,607	16,224,172	19,726,648	15,705,785	NC	Onslow	1
272698781	99966	590,292	483,670	590,292	483,670	FL	Brevard	1
270544888	20189	5,282,801	4,609,592	5,282,801	4,609,592	NC	Hyde	1
271110223	41191	1,297,186,727	1,210,009,435	1,099,561,298	1,052,755,991	NC	Hyde	3
272406884	89174	6,109,400	5,327,154	6,109,400	5,327,154	FL	Miami-Dade	1
270466192	17294	3,590,543	2,808,881	3,590,543	2,808,881	NC	Carteret	1
270889997	32997	575,909	472,835	575,909	472,835	FL	Volusia	3
272366773	87690	63,895,988	52,540,106	63,895,988	52,540,107	SC	Horry	2
272419470	89638	24,612,559	18,251,693	22,830,665	17,550,839	TX	Jefferson	4
272173941	80560	8,818,633	6,834,894	8,818,633	6,834,894	NC	Carteret	1
272328184	86273	11,623,948	9,289,849	11,493,216	9,250,406	FL	Palm Beach	2
272341796	86779	198,359,123	186,855,062	198,359,123	186,855,062	NC	Hyde	2
271248054	46278	418,305,093	359,737,551	387,533,724	338,352,981	FL	St. Lucie	2
271949425	72241	302,636,407	255,249,273	294,788,370	250,669,734	SC	Horry	2
272117996	78476	50,678,960	42,263,998	50,678,960	42,263,998	NC	Carteret	1
272682886	99387	121,422,416	101,791,487	121,422,416	101,791,487	SC	Horry	2
270907474	33655	349,054	246,251	349,054	246,251	FL	Okaloosa	2
271001452	37157	70,548,987	56,633,171	67,756,014	55,343,926	FL	Collier	2
271524569	56529	561,560	329,009	487,651	293,929	GA	Glynn	2
271630490	60426	1,133,435	775,462	1,133,435	775,462	LA	Plaquemines	2
271744389	64671	1,244,743	946,299	1,244,743	946,299	NC	Carteret	1
271960537	72656	366,820,689	310,537,936	320,118,659	280,693,518	NC	Brunswick	3
270364545	13517	2,530,734	2,180,299	2,530,734	2,180,299	NC	Dare	1
270846781	31404	15,817,393	13,330,013	15,817,393	13,330,013	NC	Carteret	1
272180974	80826	609,678,144	483,437,301	504,580,240	426,993,754	FL	Martin	3
272472594	91600	1,620,869	1,214,855	1,530,426	1,180,334	FL	Bay	3
270056226	2077	24,000,819	17,936,972	21,362,602	16,888,579	FL	Palm Beach	3
270095787	3558	670,657,817	589,890,400	581,686,732	527,151,080	SC	Georgetown	3
271515918	56203	560,273	422,408	546,005	416,093	GA	McIntosh	3
271604726	59481	17,670,346	15,589,704	17,670,346	15,589,704	NC	Hyde	1
272238233	82931	227,625,158	192,754,051	207,550,709	179,739,926	NC	Carteret	3

EventID	Year	GU_Loss_wDS	GR_Loss_wDS	GU_Loss_xDS	GR_Loss_xDS	LandfallState	LandfallCounty	SS_Intensity
272462674	91232	4,961	1,495	4,961	1,495	FL	Martin	1
270465801	17278	873,638	414,235	873,638	414,235	SC	Charleston	1
271870398	69326	35,962,806	31,215,467	35,962,806	31,215,467	NC	Carteret	1
272421937	89727	301,170,945	250,636,218	301,170,945	250,636,220	NC	Onslow	1
272422246	89739	4,517,322	2,793,778	3,287,022	2,459,905	FL	Collier	2
271804534	66900	167,625,073	152,815,308	167,625,073	152,815,308	NC	Hyde	1
270715189	26504	2,137,763	1,724,799	2,137,763	1,724,799	AL	Baldwin	3
270303965	11278	256,891,089	218,192,829	231,821,420	202,463,847	SC	Charleston	3
272552050	94541	6,670,247	5,854,368	6,670,247	5,854,368	NC	Dare	1
270264795	9814	328,365,645	250,644,472	261,080,747	217,137,279	FL	Collier	4
271260327	46739	181,152,659	169,055,274	181,152,659	169,055,274	NC	Dare	2
271799878	66725	630,946,222	610,812,944	630,946,222	610,812,944	FL	Monroe	2
270427972	15870	231,641,884	171,288,500	191,233,995	156,738,548	SC	Charleston	3
270521016	19319	347,639,940	315,858,341	347,639,940	315,858,341	NC	Dare	3
272381322	88229	339,432,983	281,587,534	307,646,563	260,423,138	NC	Carteret	3
270201811	7480	379,421,015	360,313,572	357,910,465	342,780,202	NC	Hyde	3
270274135	10151	359,901,094	314,128,229	359,901,094	314,128,230	NC	Carteret	2
271289613	47817	79,744,582	68,217,384	79,744,582	68,217,386	SC	Charleston	1
272428750	89978	70,091,534	57,327,194	57,528,595	51,949,776	NY	Suffolk	3
271771023	65666	61,466,072	52,655,141	55,197,493	49,910,759	NY	Suffolk	2
272083143	77190	3,584,647	2,779,222	3,584,647	2,779,222	NC	Hyde	1
270435555	16152	91,924,756	76,370,176	91,924,756	76,370,176	NC	Brunswick	1
271948549	72207	11,476	4,924	10,930	4,601	FL	Brevard	2
272416525	89531	83,784,108	66,281,731	83,784,108	66,281,733	NC	Carteret	1
270375052	13900	214,919,489	188,391,692	214,919,489	188,391,692	SC	Horry	1
270466589	17309	4,128,771	3,600,077	4,128,771	3,600,077	NC	Dare	1
270995295	36924	25,853	6,486	25,185	6,130	SC	Charleston	1
270309021	11462	6,556,282	5,745,935	6,556,282	5,745,935	NC	Dare	1
270415146	15397	43,522,349	38,733,955	43,522,349	38,733,955	NC	Dare	2
271142425	42378	50,247,000	45,176,564	50,247,000	45,176,564	NC	Dare	2
272057345	76241	5,632,957	3,938,400	5,036,213	3,681,479	FL	St. Lucie	2
272249203	83344	2,044,984	1,204,068	1,947,790	1,153,094	LA	Iberia	2
270461997	17137	24,854,341	20,090,983	24,854,341	20,090,983	SC	Horry	1
271093127	40559	29,665,055	24,774,297	29,665,055	24,774,297	SC	Georgetown	1
271101195	40860	4,231,116	3,507,207	4,231,116	3,507,207	FL	St. Johns	1
270498924	18502	104,605,615	81,073,383	95,575,399	77,991,466	SC	Georgetown	3
270805132	29850	98,733,111	72,705,113	83,964,854	67,572,840	SC	Beaufort	4
271785190	66178	173,280,591	163,072,982	173,280,591	163,072,982	NC	Dare	3
272311371	85659	854,306	583,326	688,414	455,254	NY	Suffolk	3
270218517	8095	116,893,464	107,526,239	116,893,464	107,526,239	NC	Dare	1
271280948	47498	352,896,534	308,888,688	343,678,372	302,547,517	SC	Georgetown	2
271591955	59018	297,228,682	276,308,348	275,470,521	259,299,172	NC	Carteret	3
271703537	63142	141,491,726	131,986,781	141,491,726	131,986,781	NC	Hyde	2
271831846	67902	648,899,535	598,599,829	648,899,535	598,599,829	NC	Carteret	4
270535978	19860	285,108,628	266,941,660	273,712,849	258,107,692	NC	Hyde	3
271381472	51221	3,591,093	2,561,341	3,591,093	2,561,341	FL	Collier	1
272122255	78636	58,125,551	49,443,050	58,125,551	49,443,051	NC	Hyde	1
272308549	85554	39,859,662	31,961,935	39,859,662	31,961,935	NC	New Hanover	1
270802526	29754	107,840,335	95,460,410	107,840,335	95,460,410	SC	Georgetown	1
271440070	53388	23,728,546	19,163,582	23,728,546	19,163,583	NC	Carteret	1
271516712	56233	241,822,157	202,628,531	222,158,088	190,037,364	NC	Carteret	2
270474961	17620	29,648,791	24,833,755	29,648,791	24,833,755	SC	Horry	1
272156027	79884	302,948,099	272,127,711	290,607,327	263,348,011	NC	Carteret	3
272211889	81953	129,514,960	101,437,468	106,990,174	90,865,719	NC	Carteret	1
272548532	94413	20,949,161	15,707,223	19,146,938	15,069,345	FL	Monroe	2
270822464	30486	61,365,944	49,605,296	61,365,944	49,605,296	SC	Charleston	2
270973559	36107	92,297,555	77,988,236	92,297,555	77,988,236	NC	Carteret	2
271449641	53741	7,239,382	5,681,076	7,239,382	5,681,077	SC	Charleston	1
272002886	74221	16,812	8,300	14,003	6,914	FL	Santa Rosa	4
272436330	90253	2,578,007,064	2,208,778,462	1,917,333,963	1,813,231,965	FL	Collier	5
270042947	1597	41,570,491	33,117,805	37,160,726	31,655,228	FL	Lee	2
270597637	22158	5,699,815	5,022,169	5,699,815	5,022,169	FL	Monroe	2
271929363	71509	174,231,496	147,416,244	174,231,496	147,416,244	NC	Brunswick	2
272208452	81829	6,064,263	5,301,694	6,064,263	5,301,694	NC	Hyde	2
272378033	88105	51,640,956	43,951,975	51,640,956	43,951,976	NC	Hyde	1
272467014	91394	252,654,014	226,906,268	246,137,122	222,386,136	NC	Carteret	2
271823828	67610	742,272	552,084	742,272	552,084	FL	Bay	2
270021953	823	54,008,027	41,334,558	50,970,543	40,315,784	GA	Chatham	3
270123293	4582	12,299,886	9,867,744	12,299,886	9,867,745	FL	Brevard	1
270374246	13870	857,406,915	787,156,342	781,098,866	727,468,757	FL	Pasco	2
271090026	40441	1,547,201,476	1,415,388,447	1,387,778,588	1,304,871,462	NC	Brunswick	3

EventID	Year	GU_Loss_wDS	GR_Loss_wDS	GU_Loss_xDS	GR_Loss_xDS	LandfallState	LandfallCounty	SS_Intensity
271225218	45439	181,298,971	142,336,001	164,552,117	134,738,990	SC	Charleston	4
271789570	66346	368,803,235	326,862,137	334,607,314	301,684,766	NC	Carteret	2
271851992	68647	11,586,198	8,755,287	11,289,287	8,619,805	NC	Carteret	1
271959952	72635	141,798,077	122,474,137	141,798,077	122,474,137	NC	Brunswick	2
271994784	73916	640,509,236	587,564,495	640,509,236	587,564,496	NC	Carteret	3
272633596	97563	51,052,538	45,603,683	51,052,538	45,603,683	NC	Dare	1
270656198	24327	6,962,193	5,333,563	6,962,193	5,333,564	SC	Charleston	1
271697303	62911	5,101,319	4,376,198	5,101,319	4,376,198	NC	Hyde	1
270268525	9946	544,431,324	472,622,012	507,901,239	447,158,363	NC	Carteret	3
270631690	23429	868,139	570,342	868,139	570,342	FL	Brevard	1
271331549	49379	5,510,784	4,826,286	5,510,784	4,826,286	VA	Virginia Beach (	1
271474305	54665	783,303	632,937	783,303	632,937	MA	Bristol	3
271554992	57655	8,266,593	6,512,450	8,266,593	6,512,450	NC	Carteret	1
272466044	91358	1,162,630,521	993,062,999	952,255,944	847,673,701	NC	New Hanover	2
270072185	2678	21,824,857	16,317,311	19,418,451	15,738,420	FL	Lee	2
270912846	33846	527,281,536	481,401,199	392,130,822	374,467,834	FL	Monroe	4
270960334	35625	10,485,190	8,729,210	10,485,190	8,729,210	NC	Brunswick	1
271444604	53556	488,884	414,598	488,884	414,598	RI	Washington	1
271515345	56183	52,373,386	45,636,083	52,373,386	45,636,083	NC	Carteret	2
272171010	80447	672,346,861	612,899,232	672,346,861	612,899,232	NC	Dare	2
270531104	19683	794,832	324,089	794,832	324,089	FL	St. Lucie	1
270963004	35724	75,799,939	70,513,075	75,799,939	70,513,075	NC	Dare	4
272135743	79143	407,536	230,419	368,644	199,526	FL	Sarasota	2
271875828	69521	2,265,388	1,787,616	2,058,719	1,750,231	RI	Washington	3
272690944	99682	2,897,970,540	2,569,687,919	2,434,932,912	2,257,948,342	NC	Brunswick	3
270018904	708	96,465,400	85,113,554	86,200,958	79,231,282	NY	Suffolk	3
270132393	4911	220,803,794	195,273,706	220,803,794	195,273,706	NC	Carteret	3
271869492	69293	261,910,811	236,717,493	261,910,811	236,717,493	NC	Hyde	4
270008622	323	186,214	110,226	138,077	78,360	FL	Martin	4
270736289	27296	31,620	25,139	31,620	25,139	NC	Dare	3
271194643	44307	292,487	126,572	292,487	126,572	LA	Plaquemines	1
270741943	27512	2,011,641	1,580,669	2,011,641	1,580,669	SC	Charleston	1
270920771	34143	1,078,650,407	989,057,732	1,006,330,518	932,083,707	NC	Onslow	2
271199686	44496	33,023,320	29,535,811	33,023,320	29,535,811	NC	Hyde	1
271577868	58488	171,804,855	145,488,024	171,804,855	145,488,024	NC	Onslow	1
272283907	84625	19,115,954	16,931,157	19,115,954	16,931,158	VA	Virginia Beach (	1
271242183	46062	11,406,544	8,910,287	10,430,552	8,648,647	FL	Wakulla	4
271242568	46076	70,441,967	60,260,734	70,441,967	60,260,734	NC	Carteret	2
271392980	51644	103,663,428	94,907,394	103,663,428	94,907,394	NC	Hyde	1
272244791	83177	2,238,250,137	1,968,307,958	1,821,703,980	1,683,143,191	FL	Collier	3
270258267	9575	48,685,988	44,608,468	48,685,988	44,608,468	NC	Dare	2
270324892	12054	186,055,802	154,876,552	178,556,634	149,952,560	NC	Onslow	3
270645790	23944	47,745	14,991	44,271	12,517	LA	Cameron	1
270898322	33312	4,545,748	3,966,559	4,545,748	3,966,559	NC	Dare	1
270908517	33693	119,897,965	102,036,875	119,897,965	102,036,875	SC	Horry	1
270915703	33953	59,149,394	50,888,536	53,742,566	48,424,585	NC	Hyde	1
271106136	41041	25,161,837	22,611,594	25,161,837	22,611,594	FL	Palm Beach	2
271406556	52142	136,008,446	105,342,189	126,087,377	100,427,795	SC	Beaufort	4
271809316	67078	14,683,411	12,241,670	14,683,411	12,241,670	NC	Brunswick	1
272122752	78654	125,444,942	103,542,814	125,444,942	103,542,815	NC	Pender	3
272386493	88421	15,336,583	13,568,055	15,336,583	13,568,055	NC	Dare	1
272151711	79727	3,373	1,850	3,373	1,850	FL	Monroe	1
270277737	10285	8,144,170	6,516,392	8,144,170	6,516,392	SC	Charleston	1
270807660	29941	3,963,044	2,803,586	3,193,776	2,686,264	NY	Suffolk	3
271729342	64105	1,389,509	1,124,909	1,389,509	1,124,909	NC	Dare	1
272204905	81700	12,814,242	8,959,512	10,874,160	8,492,606	GA	Glynn	5
270577727	21423	10,425	5,786	10,425	5,786	FL	Okaloosa	3
270827031	30656	7,154,589	6,205,870	7,154,589	6,205,870	NC	Dare	1
272401435	88974	20,045	10,067	16,563	8,338	LA	Iberia	4
271863143	69063	25,927,674	16,163,329	18,664,536	15,256,942	FL	Pinellas	3
270128764	4778	26,539,468	22,873,996	26,539,468	22,873,996	NC	Carteret	1
270143102	5301	337,888,601	297,266,293	337,888,601	297,266,296	NC	Brunswick	2
270772434	28640	235,090,832	197,471,241	235,090,832	197,471,241	NC	Brunswick	1
270204568	7584	289,784,436	258,912,125	289,784,436	258,912,126	SC	Horry	1
270212837	7885	77,056,028	64,475,900	77,056,028	64,475,900	NC	Onslow	1
272197684	81442	1,405,952	658,770	1,350,296	619,233	FL	Indian River	2
272390003	88551	185,360,715	173,414,892	185,360,715	173,414,892	NC	Dare	2
270130891	4855	21,591,778	19,013,691	21,591,778	19,013,691	NC	Hyde	1
270830807	30799	24,102,284	18,190,106	21,009,655	17,398,130	FL	Sarasota	1
271839170	68168	25,174,087	22,321,209	25,174,087	22,321,209	NC	Hyde	1
271885116	69858	5,744,742	4,249,398	5,680,188	4,218,925	FL	Taylor	3

EventID	Year	GU_Loss_wDS	GR_Loss_wDS	GU_Loss_xDS	GR_Loss_xDS	LandfallState	LandfallCounty	SS_Intensity
272268095	84029	37,049,317	31,328,629	37,049,317	31,328,629	NC	Hyde	1
272356516	87320	23,050,926	20,847,504	23,050,926	20,847,504	NC	Dare	3
272368251	87745	338,594	274,126	338,594	274,126	FL	Palm Beach	2
272603164	96424	47,705,394	37,179,730	47,705,394	37,179,730	NC	Carteret	1
271722938	63876	16,767,638	13,603,892	16,767,638	13,603,892	SC	Charleston	1
270905415	33577	170,494,082	134,273,909	126,406,962	109,134,515	FL	Pinellas	4
271928997	71494	3,782,240,988	3,040,441,113	2,680,684,948	2,453,162,299	FL	Miami-Dade	4
272010563	74508	10,064,489	7,541,790	9,667,955	7,369,981	FL	Collier	3
272641250	97843	27,447,841	19,294,901	23,142,612	18,041,569	SC	Beaufort	3
270754632	27969	27,030,851	19,253,683	21,581,907	17,642,757	FL	Lee	4
272041410	75653	3,162,008	2,741,859	3,162,008	2,741,859	NC	Dare	1
272251981	83447	34,502	11,978	30,553	8,810	NY	Nassau	2
270213059	7892	234,985,477	204,456,855	234,985,477	204,456,855	SC	Horry	1
272429915	90020	75,020,672	60,473,498	75,020,672	60,473,498	SC	Charleston	2
270948161	35174	28,548,760	25,138,562	28,548,760	25,138,562	NC	Dare	2
271002158	37184	53,317,846	47,529,967	52,714,706	47,235,187	NC	Hyde	1
271233217	45734	7,060,081	5,821,341	6,500,481	5,726,760	NC	Dare	1
271678587	62220	55,217,260	39,904,785	44,632,948	36,648,272	FL	Collier	1
272314109	85757	2,245,780	1,600,125	1,784,328	1,524,779	NJ	Cape May	2
271471883	54573	56,158,406	47,067,613	56,158,406	47,067,613	SC	Horry	1
272024058	75011	372,885,855	320,071,825	330,529,736	293,334,132	NC	Onslow	4
272006709	74362	202,481,103	183,570,595	202,481,103	183,570,595	NC	Carteret	2
270397034	14721	72,628,541	59,899,873	72,628,541	59,899,873	SC	Horry	1
270744613	27614	239,045,806	205,491,144	239,045,806	205,491,145	NC	New Hanover	1
271953637	72398	2,600,570,367	2,383,835,219	2,263,451,634	2,194,992,341	NC	Hyde	4
272280572	84503	32,746,352	25,303,979	29,501,646	24,319,510	FL	Palm Beach	1
272530952	93763	1,169,736	896,706	1,139,959	886,549	FL	Bay	2
270080662	2996	217,121	109,934	217,121	109,934	GA	Chatham	1
271289101	47798	1,880,351,866	1,647,775,280	1,561,299,548	1,426,125,435	NC	Brunswick	3
270341774	12675	527,996,991	484,407,915	481,815,985	447,928,245	NC	Hyde	2
271854929	68750	1,185,302,139	1,034,424,704	1,060,417,211	946,111,230	NC	Pender	3
272623854	97196	34,200,008	24,317,397	26,360,930	22,155,234	FL	Miami-Dade	3
270038021	1412	92,181	50,146	92,181	50,146	SC	Charleston	1
270669704	24825	1,886,554,293	1,738,948,937	1,745,417,578	1,664,237,346	NC	Hyde	3
272046493	75836	1,530,822,326	1,349,665,702	1,366,243,428	1,249,169,654	NC	Onslow	4
270428590	15891	1,001,929,568	872,206,332	863,357,145	776,785,911	FL	Monroe	4
270608168	22545	14,968,518	12,879,141	14,968,518	12,879,141	FL	Collier	1
270679508	25190	30,645,055	24,462,910	30,645,055	24,462,910	SC	Charleston	3
271071158	39738	159,565,200	131,822,397	146,409,296	123,221,500	NC	Onslow	1
271262249	46812	756,594	456,769	594,016	333,905	FL	Lee	1
271422692	52749	871,114	737,542	871,114	737,542	NC	Dare	3
270085304	3173	569,673	441,827	569,673	441,827	SC	Charleston	1
271234323	45774	323,800,314	281,878,334	323,800,314	281,878,334	NC	Carteret	2
272439039	90356	2,043,820	1,412,938	2,043,820	1,412,938	SC	Charleston	1
270463291	17183	12,503	5,425	12,503	5,425	LA	Plaquemines	2
270589999	21875	32,731,337	29,116,874	32,731,337	29,116,874	NC	Hyde	1
271003763	37244	7,349,843	6,001,678	7,349,843	6,001,678	FL	Taylor	3
271303322	48327	20,526,780	16,713,139	20,526,780	16,713,139	SC	Georgetown	1
271456065	53977	993,148	619,578	729,598	554,533	FL	Miami-Dade	1
271749259	64854	108,312,550	98,106,093	108,312,550	98,106,093	NC	Dare	3
271950463	72279	18,313,030	16,117,557	18,313,030	16,117,557	NC	Dare	1
272258793	83691	879,188	536,251	640,733	451,264	FL	Pinellas	3
272505512	92809	20,384,333	15,123,528	18,438,611	14,440,095	GA	Chatham	3
270066601	2469	14,143,716	12,452,061	14,143,716	12,452,061	NC	Carteret	1
270942401	34956	95,828,974	73,087,275	88,155,949	70,404,156	SC	Charleston	2
271972741	73112	15,835,926	12,671,321	15,835,926	12,671,321	NC	Pender	1
271282093	47539	213,083	108,106	213,083	108,106	AL	Mobile	3
270006033	228	6,908,474	6,069,047	6,908,474	6,069,047	NC	Dare	1
270232768	8626	876,384,183	711,406,973	640,911,510	571,719,071	FL	Citrus	3
270562441	20854	428,166,458	377,691,408	428,166,458	377,691,408	NC	Carteret	2
270906294	33612	195,149,340	159,478,447	192,909,056	158,161,648	NC	Carteret	2
272496784	92487	315,456,451	245,723,734	223,945,505	192,283,148	FL	Palm Beach	4
270315696	11712	1,409,950,478	1,307,607,249	1,276,411,085	1,208,697,192	NC	Carteret	3
270328896	12204	165,778,374	143,163,522	138,395,784	125,694,999	FL	Collier	4
270447083	16588	738,094,117	592,202,846	598,394,528	510,243,234	SC	Georgetown	4
270970992	36012	1,294,312,150	1,188,095,162	1,207,986,744	1,122,669,512	NC	Brunswick	3
272218937	82212	220,290,625	194,447,212	220,290,625	194,447,212	NC	Carteret	2
272697055	99903	90,845,075	75,516,672	90,845,075	75,516,672	SC	Beaufort	2
270737494	27343	653,841,456	571,112,017	636,676,492	559,272,099	NC	Brunswick	2
270951450	35298	1,613,684	1,351,116	1,613,684	1,351,116	NC	Dare	1
271555370	57667	8,097	2,705	8,097	2,705	SC	Beaufort	1

EventID	Year	GU_Loss_wDS	GR_Loss_wDS	GU_Loss_xDS	GR_Loss_xDS	LandfallState	LandfallCounty	SS_Intensity
271586105	58800	43,063,758	32,367,821	39,618,682	31,178,461	SC	Beaufort	3
271786505	66229	6,065,074	4,588,205	5,910,214	4,526,353	FL	Levy	2
271790802	66389	21,465,197	17,036,467	21,465,197	17,036,467	NC	Onslow	1
270216863	8033	14,350,891	11,296,693	14,350,891	11,296,693	NC	Carteret	1
270575016	21323	122,120,708	102,656,009	122,120,708	102,656,009	NC	Onslow	1
271180457	43781	275,832	185,032	264,947	180,260	LA	Lafourche	4
271261347	46778	32,943,763	24,326,825	30,101,699	23,252,143	FL	Gulf	3
271455771	53966	312,207,567	292,646,272	312,207,567	292,646,272	NC	Hyde	3
271775338	65819	41,442,745	34,087,972	41,442,745	34,087,972	SC	Charleston	1
270038117	1416	71,861,132	58,278,093	71,861,132	58,278,093	SC	Charleston	1
270122876	4566	813,755	618,189	718,429	586,773	NC	Carteret	1
271012326	37558	28,689,730	23,076,110	28,689,730	23,076,110	NC	Onslow	1
270359631	13337	1,195,350,225	1,022,964,480	1,045,104,458	920,887,514	NC	Carteret	3
270434470	16112	37,869,554	29,939,256	37,869,554	29,939,256	SC	Charleston	1
270962065	35691	48,124,002	39,525,435	42,122,589	37,421,728	FL	Monroe	3
271678094	62201	22,405,623	14,857,379	17,596,206	13,704,351	FL	Lee	3
270889580	32981	20,307,919	18,143,164	20,307,919	18,143,164	NC	Dare	1
272525111	93548	49,322,980	38,582,891	47,358,678	37,618,533	NC	Carteret	1
270517910	19207	178,089,567	155,176,071	178,089,567	155,176,071	NC	Carteret	2
271057756	39246	187,676,628	149,869,055	162,399,301	135,445,477	FL	Miami-Dade	2
271533259	56852	142,050,568	119,512,304	142,050,568	119,512,304	NC	Onslow	2
271648256	61092	25,565,405	20,955,828	24,909,107	20,664,909	NC	Carteret	1
271930380	71547	22,487,023	17,446,674	20,559,364	16,912,004	FL	Levy	3
272588236	95863	438,234	283,647	438,234	283,647	GA	McIntosh	1
270436135	16175	540,879	297,344	510,708	276,377	FL	Bay	3
270488913	18128	118,253,180	87,079,016	101,422,569	83,218,996	FL	Levy	3
271244184	46135	412,524,319	343,580,482	407,775,006	340,952,932	NC	New Hanover	2
270377808	13997	10,719,759	8,726,659	10,719,759	8,726,659	SC	Georgetown	1
271197860	44430	24,671,844	21,922,127	24,671,844	21,922,127	NC	Dare	1
272562342	94916	165,915,476	144,183,906	165,915,476	144,183,906	NC	Brunswick	1
271249486	46333	327,387,863	276,410,962	327,387,863	276,410,962	NC	Carteret	2
271770545	65648	50,747,215	43,841,819	50,747,215	43,841,821	NC	Dare	2
270946159	35099	1,167,020	845,120	1,167,020	845,120	FL	St. Lucie	1
271291829	47898	5,631,065	3,998,671	5,362,599	3,915,755	FL	Franklin	4
272243962	83148	14,187,141	12,655,609	14,187,141	12,655,609	NC	Dare	1
272435655	90230	1,343,392	1,157,673	1,343,392	1,157,673	NC	Hyde	1
271162426	43113	5,580,525	4,011,659	4,777,112	3,831,871	FL	Martin	3
271718117	63697	235,303,561	198,915,846	235,303,561	198,915,846	NC	Onslow	1
271435299	53210	290,019	169,816	290,019	169,816	FL	Duval	1
270366260	13581	566,479,670	480,118,432	501,358,107	436,626,017	NC	Onslow	3
271895742	70251	38,180,943	31,244,493	38,180,943	31,244,493	SC	Horry	1
272562624	94927	1,347,068	810,931	1,347,068	810,932	LA	Plaquemines	2
272672433	98998	62,636,776	48,685,421	61,922,507	48,345,190	NC	Carteret	1
272691616	99705	100,067,345	86,368,273	100,067,345	86,368,273	NC	Dare	1
270047859	1774	24,262,399	21,427,977	24,262,399	21,427,978	NC	Dare	1
270245956	9116	4,334,120	3,279,330	4,334,120	3,279,330	NC	Carteret	1
270410307	15216	691,465,762	634,954,007	691,465,762	634,954,007	NC	Dare	3
271338620	49643	304,506,679	236,774,380	246,336,484	209,229,436	FL	Lee	4
271353170	50178	8,011,517	7,094,969	8,011,517	7,094,969	NC	Dare	1
271787281	66260	8,619,498	7,217,415	8,619,498	7,217,415	NC	Hyde	1
272100541	77828	1,240,549,003	1,084,628,059	1,138,176,536	1,011,849,444	NC	New Hanover	3
272393224	88670	178,127	82,192	132,440	59,323	AL	Mobile	4
270558784	20713	12,444,789	9,634,974	12,444,789	9,634,974	FL	Franklin	3
271162018	43099	292,108,949	265,662,603	292,108,949	265,662,603	NC	Hyde	2
272620536	97074	346,648	206,215	309,903	178,429	LA	Jefferson	4
270438744	16272	613,600,190	563,631,735	556,830,598	520,170,706	RI	Newport	3
270672103	24915	270,179,950	226,645,188	250,416,976	214,737,828	SC	Horry	1
270819898	30395	909,562,418	849,960,976	842,080,859	802,259,183	NC	Hyde	3
270849012	31486	305,964	141,242	305,964	141,242	AL	Mobile	2
271158874	42984	246,602	126,721	207,496	99,333	LA	Terrebonne	3
271994735	73914	63,049,205	52,549,559	63,049,205	52,549,559	NC	Carteret	1
271657340	61433	85,881	49,461	85,881	49,461	TX	Kleberg	3
272299820	85225	205,084,455	168,133,130	199,769,259	165,201,793	NC	Carteret	2
270361644	13411	302,821,846	259,289,437	285,507,880	247,655,844	SC	Georgetown	3
270396739	14709	7,215,897	5,568,517	7,215,897	5,568,517	NC	Carteret	1
270640815	23765	29,789,560	23,717,325	29,789,560	23,717,325	NC	New Hanover	1
270717564	26594	797,834,634	701,523,235	656,164,251	598,014,120	FL	Collier	4
272485040	92053	432,546,377	343,364,644	365,226,814	308,645,635	SC	Charleston	4
270904501	33543	353,999,902	331,921,778	353,999,902	331,921,779	NC	Hyde	2
271129495	41897	14,205,464	12,430,895	14,205,464	12,430,895	NC	Dare	1
271144732	42463	3,524,170	2,587,407	3,524,170	2,587,408	SC	Charleston	1

EventID	Year	GU_Loss_wDS	GR_Loss_wDS	GU_Loss_xDS	GR_Loss_xDS	LandfallState	LandfallCounty	SS_Intensity
272127525	78833	9,270,894	7,101,161	8,831,192	6,901,908	NC	Carteret	1
272632782	97532	25,550,328	20,626,332	25,550,328	20,626,332	FL	Indian River	2
271528167	56662	29,220	11,582	29,220	11,582	LA	Lafourche	1
271872155	69389	98,239,599	77,618,202	98,239,599	77,618,202	NC	Carteret	1
270696232	25802	1,712,888	1,463,152	1,712,888	1,463,152	NC	Dare	1
271911179	70840	55,991,164	44,281,237	53,778,895	43,447,271	FL	Palm Beach	3
270790967	29335	1,291,873	976,903	1,291,873	976,903	SC	Charleston	1
271576671	58442	931,682,521	746,527,837	745,978,816	634,190,041	SC	Charleston	4
272030460	75250	13,483,633	11,660,713	13,483,633	11,660,713	NC	Hyde	1
272505794	92820	38,574	12,426	38,574	12,426	LA	St. Mary	2
270344625	12786	1,456,408,612	1,364,402,483	1,307,579,840	1,264,358,506	NC	Hyde	4
270786976	29187	1,388,281	1,112,561	1,388,281	1,112,562	FL	Wakulla	1
271548525	57415	85,547,884	71,686,296	85,547,884	71,686,296	FL	Volusia	1
271585998	58797	83,737,799	69,249,369	83,737,799	69,249,369	NC	Brunswick	1
270040992	1525	18,306,896	11,666,735	14,046,501	10,738,239	FL	Broward	4
270104602	3884	564,035	288,821	557,663	284,930	MS	Jackson	3
270942011	34941	649,614	545,889	649,614	545,889	NC	Hyde	1
272692434	99735	199,924,529	160,827,369	185,310,365	153,489,037	SC	Georgetown	3
270940105	34870	268,841,995	223,693,548	230,136,283	199,956,977	FL	Collier	1
271376182	51026	8,119,617	5,736,796	6,177,913	5,410,163	NJ	Ocean	3
271610905	59706	841,490	607,380	841,490	607,380	FL	Brevard	1
270749113	27775	43,906,208	38,645,401	40,118,616	36,666,935	NC	Hyde	1
271563492	57959	601,497,642	530,724,425	544,313,892	490,131,498	NC	Carteret	3
270250148	9275	69,614,886	55,627,344	69,614,886	55,627,346	NC	Carteret	1
271787881	66282	21,225,341	17,827,062	19,694,991	17,465,515	NC	Hyde	1
272407350	89192	240,938,008	174,265,420	199,516,610	161,651,399	FL	Collier	4
272646603	98037	428,774,059	367,722,732	428,774,059	367,722,732	NC	Onslow	2
270131083	4863	448,519	297,471	448,519	297,471	LA	St. Mary	2
270310489	11517	896,872	739,448	854,379	732,199	MA	Dukes	3
270763300	28293	148,513	77,098	148,513	77,098	FL	Santa Rosa	1
270894846	33180	16,262,217	13,145,713	16,262,217	13,145,713	SC	Charleston	1
271345933	49912	10,523,978	7,878,198	9,935,116	7,649,926	AL	Mobile	4
272237125	82889	23,492,875	20,405,057	23,492,875	20,405,057	NC	Carteret	1
271313986	48726	22,835,743	20,392,199	22,835,743	20,392,199	NC	Hyde	1
271772191	65706	8,070,195	7,129,257	8,070,195	7,129,257	FL	Monroe	1
270585355	21706	247,263,127	210,666,021	244,416,369	208,930,829	NC	New Hanover	2
270594082	22029	396,922,127	334,938,230	377,368,254	322,598,066	NC	Onslow	2
270730669	27081	112,073,063	95,802,760	112,073,063	95,802,760	NC	Dare	1
272262536	83827	47,851,437	38,279,840	46,624,379	37,930,725	FL	Wakulla	3
272276267	84342	599,860	502,945	599,860	502,945	NC	Dare	1
271093112	40558	132	46	116	34	AL	Baldwin	3
271156256	42890	1,132,570,555	1,017,257,644	1,066,409,092	969,977,426	NC	Onslow	3
271937787	71813	1,151,781	804,804	1,004,120	754,860	FL	Broward	3
270422744	15678	153,285,329	123,917,246	153,285,329	123,917,246	SC	Charleston	2
271090959	40475	47,395	25,192	47,395	25,192	NC	Hyde	1
272349672	87069	53,762,623	42,675,886	46,480,104	39,525,602	SC	Charleston	4
270410811	15234	350,786	293,054	350,786	293,054	NC	Dare	1
271111370	41234	273,626,693	236,198,737	228,747,736	204,977,435	FL	Levy	1
272425672	89865	46,808,980	42,133,190	46,808,980	42,133,190	NC	Hyde	2
272633986	97578	74,965,011	59,747,268	74,965,011	59,747,268	SC	Charleston	2
270341174	12653	5,348,882	4,226,964	5,348,882	4,226,964	GA	Glynn	3
271345544	49898	531,272,940	480,786,212	525,136,200	476,199,272	NC	Brunswick	2
272536806	93975	652,180	512,928	652,180	512,928	FL	Miami-Dade	3
272564729	95005	143,959,147	119,340,562	143,959,147	119,340,562	NC	Carteret	1
272612928	96792	7,953,607	6,935,680	7,953,607	6,935,680	NC	Hyde	1
272695829	99859	327,684,929	226,494,035	238,114,428	196,760,399	FL	Pinellas	4
270142995	5298	57,108,831	50,597,509	57,108,831	50,597,509	NC	Hyde	2
271569556	58179	75,473,554	61,724,479	75,473,554	61,724,479	SC	Horry	1
271935018	71715	1,004,082	688,925	1,004,082	688,925	FL	Palm Beach	1
270841083	31192	5,579,528	3,995,637	5,175,672	3,819,691	NC	Carteret	1
271319781	48942	276,492,558	230,541,649	269,289,407	226,260,605	NC	Onslow	3
271512369	56073	515,544	422,669	515,544	422,669	VA	Northampton	1
272104188	77960	1,943,206	1,298,248	1,612,218	1,221,786	FL	Indian River	4
272229319	82601	361,492,963	314,821,153	351,999,649	308,033,012	NC	Carteret	3
272326140	86196	35,217,818	27,025,841	32,198,284	25,947,959	FL	Miami-Dade	3
272072915	76816	225,740,714	196,325,887	225,740,714	196,325,888	NC	New Hanover	3
272163841	80177	29,005	12,065	29,005	12,065	FL	Martin	1
270988830	36682	59,133,788	45,626,710	59,133,788	45,626,710	SC	Georgetown	2
271329159	49294	682,971	580,759	682,971	580,759	NC	Dare	3
271762574	65349	898,170	430,634	898,170	430,635	TX	Galveston	2
272421971	89728	40,329,999	34,624,580	38,415,788	33,937,159	FL	Collier	1

EventID	Year	GU_Loss_wDS	GR_Loss_wDS	GU_Loss_xDS	GR_Loss_xDS	LandfallState	LandfallCounty	SS_Intensity
271871536	69367	177,206,264	146,060,851	177,206,264	146,060,851	NC	Carteret	1
271954226	72421	377,517,224	358,668,186	377,517,224	358,668,186	NC	Hyde	3
270540874	20038	1,309	461	1,309	461	SC	Beaufort	1
270998269	37038	6,509,514	4,731,979	5,951,699	4,474,398	LA	Terrebonne	3
271250106	46356	901,745,363	796,734,959	834,601,149	748,621,783	SC	Horry	3
271361937	50500	67,696	29,709	67,696	29,709	LA	Cameron	1
272205008	81704	3,752,588	2,998,558	3,410,867	2,949,917	MA	Dukes	2
272336094	86569	1,916,432,741	1,763,897,368	1,725,725,518	1,649,717,309	NY	Suffolk	2
270714306	26470	723,077,155	596,715,859	669,702,110	565,160,166	NC	Carteret	3
270800072	29666	3,664,640	2,559,247	3,664,640	2,559,247	SC	Beaufort	1
271192672	44235	376,523,257	311,817,317	302,680,204	265,974,172	FL	Manatee	2
271316516	48819	1,133,308	878,490	1,133,308	878,490	SC	Charleston	2
272169119	80375	771,015	658,420	771,015	658,420	NC	Dare	3
272273819	84248	10,220,194	9,022,218	10,220,194	9,022,218	SC	Charleston	1
272684850	99459	21,977,743	18,344,912	21,977,743	18,344,912	SC	Charleston	2
270271115	10042	459,703	198,543	454,507	195,615	LA	Jefferson	3
271151133	42700	55,740,398	40,616,056	48,199,998	38,111,927	FL	Brevard	3
271506137	55844	1,119,210,816	1,010,572,881	1,007,972,350	926,612,309	NC	Pender	3
271542472	57194	318,855,222	288,397,424	318,855,222	288,397,424	NC	Carteret	2
271950277	72272	5,778,008	4,543,294	5,778,008	4,543,294	SC	Charleston	1
272527227	93626	626,231,957	569,038,807	609,656,069	556,572,937	NC	Carteret	3
272569412	95180	461,322,938	414,959,334	461,322,938	414,959,334	SC	Horry	2
270154319	5717	10,872,263	9,622,017	10,872,263	9,622,017	NC	Hyde	1
271021178	37882	340,273	229,404	321,229	219,019	NJ	Atlantic	1
271146507	42530	133,019,456	117,720,559	133,019,456	117,720,559	SC	Horry	2
271147401	42563	169,985,629	144,712,695	163,218,206	140,847,434	FL	Collier	1
271442981	53497	9,195,154	7,291,770	9,195,154	7,291,770	GA	Chatham	1
271812964	67210	6,818,102	4,899,694	6,548,906	4,774,554	GA	McIntosh	2
271364227	50585	41,625,832	35,004,442	41,625,832	35,004,442	SC	Horry	1
271811053	67139	2,503,324	1,598,862	2,404,660	1,544,886	FL	Miami-Dade	3
272004635	74283	713,788	503,898	713,788	503,898	TX	Galveston	2
272045056	75784	44,795,011	40,172,331	44,795,011	40,172,331	NC	Hyde	1
272234408	82789	11,512,730	9,015,075	11,512,730	9,015,075	SC	Beaufort	1
272634184	97585	537,067,260	487,531,525	537,067,260	487,531,525	NC	Onslow	3
271574453	58361	145,706	88,568	139,980	83,520	NC	Dare	1
272440570	90410	714,356,716	546,899,523	570,761,214	475,969,377	SC	Beaufort	4
272634088	97581	29,592,273	23,741,703	29,592,273	23,741,703	SC	Charleston	3
271272583	47186	179,647,534	152,651,768	177,599,128	151,552,122	FL	Hernando	1
272344894	86896	214,136	145,560	200,374	133,061	FL	Indian River	3
270355070	13171	7,623,505	6,113,505	7,429,295	6,054,760	RI	Washington	2
270510987	18952	614,415,834	590,484,704	614,415,834	590,484,704	NC	Hyde	3
270622488	23085	13,149,574	10,025,769	13,149,574	10,025,769	NC	Carteret	1
270857323	31793	19,118,999	15,521,115	19,118,999	15,521,115	FL	Gulf	3
271109567	41167	24,273,808	19,668,261	24,273,808	19,668,261	SC	Horry	1
271598580	59256	2,710,574	2,172,001	2,581,947	2,144,036	RI	Newport	3
271975348	73206	1,313,332	812,189	1,087,276	701,461	FL	Indian River	4
272523348	93480	55,583,192	44,030,975	55,583,192	44,030,975	NC	Brunswick	1
270075475	2802	80,276,015	64,815,022	79,363,792	64,524,498	SC	Beaufort	2
270276312	10233	107,092,476	93,688,189	107,092,476	93,688,189	NC	Carteret	2
270867328	32156	239,261	181,554	239,261	181,554	SC	Charleston	1
270889394	32974	2,149,950	1,734,767	2,125,791	1,728,331	SC	Beaufort	2
270897337	33275	354,317,781	258,495,840	289,505,303	235,185,537	SC	Beaufort	4
270923477	34245	875,094,831	766,029,962	832,198,175	737,487,900	NC	New Hanover	3
270936395	34731	243,490	125,070	243,490	125,070	TX	Willacy	4
271308963	48541	542,407,753	491,836,576	467,959,958	434,371,083	NC	Hyde	3
271689259	62611	12,328	4,216	12,328	4,216	FL	Wakulla	2
270633790	23505	381,788,526	356,583,224	326,796,482	313,345,460	NC	Dare	3
270759410	28147	145,657,342	112,574,411	135,029,430	108,364,203	SC	Beaufort	3
270537768	19923	92,109,496	73,707,703	85,341,840	70,027,613	FL	Monroe	1
270911982	33815	17,961,954	14,489,140	16,810,268	14,152,753	FL	Nassau	2
271077283	39964	2,499,226	1,832,223	2,338,880	1,765,055	LA	Iberia	3
272413305	89410	506,940	302,194	506,940	302,194	FL	Miami-Dade	2
271652950	61267	1,757,865	1,420,604	1,688,613	1,405,542	RI	Washington	3
271829436	67816	270,368,981	249,095,195	270,368,981	249,095,195	NC	Dare	4
272278697	84432	119,575,342	100,314,376	119,575,342	100,314,377	NC	Carteret	2
270355810	13196	1,526,737	1,320,388	1,526,737	1,320,388	FL	Collier	3
270518311	19221	61,989,307	55,849,116	61,289,347	55,512,368	NY	Suffolk	1
271089564	40423	329,301,515	310,540,499	329,301,515	310,540,499	NC	Hyde	3
271254066	46504	2,835,314	1,846,297	2,159,788	1,603,602	FL	Miami-Dade	3
272002683	74214	213,659,333	200,594,367	213,659,333	200,594,367	NC	Hyde	2
272654468	98334	1,817,086	1,587,565	1,817,086	1,587,565	NC	Dare	1

EventID	Year	GU_Loss_wDS	GR_Loss_wDS	GU_Loss_xDS	GR_Loss_xDS	LandfallState	LandfallCounty	SS_Intensity
271185583	43970	748,725,776	669,530,880	687,498,496	623,578,737	SC	Charleston	3
271211921	44940	132,276,170	109,653,028	132,276,170	109,653,028	SC	Charleston	3
271333619	49456	2,279,772,479	2,002,437,265	1,959,648,323	1,781,024,479	NC	New Hanover	3
271731458	64183	271,223,272	233,698,992	268,102,035	231,832,551	NC	Brunswick	3
271467212	54398	181,648	108,567	181,648	108,567	SC	Charleston	1
271517087	56247	19,488,831	12,948,176	15,439,210	11,999,409	FL	Palm Beach	4
271527962	56655	50,575,328	41,329,705	50,575,328	41,329,705	FL	Sarasota	1
270502999	18659	146,712,980	119,128,266	139,669,929	115,530,092	SC	Georgetown	3
270724061	26836	2,214,652,018	1,848,382,356	1,617,429,822	1,457,797,806	FL	Miami-Dade	4
271644765	60963	71,466,200	52,011,865	61,542,391	49,663,483	GA	Chatham	3
270167273	6187	4,124,612	3,558,531	4,124,612	3,558,531	NC	Hyde	1
270547042	20270	34,935,582	27,110,122	34,935,582	27,110,122	NC	Carteret	1
271495057	55439	370,534,119	324,582,394	370,534,119	324,582,395	NC	Pender	3
271304789	48384	2,192,570	1,563,043	2,192,570	1,563,043	FL	Franklin	2
272053512	76094	425,260,787	372,079,490	425,260,787	372,079,494	NC	New Hanover	2
271429440	52996	112,333	59,429	103,402	52,380	LA	Terrebonne	4
270903310	33498	21,783,589	16,541,133	21,783,589	16,541,133	NC	Onslow	1
271098010	40741	1,707,194	1,138,058	1,611,645	1,084,761	FL	St. Johns	2
271379513	51149	360,385	211,435	276,456	159,857	FL	Miami-Dade	3
272607554	96590	55,433,537	50,147,652	55,433,537	50,147,652	NC	Dare	1
271560532	57854	54,523,497	48,869,054	54,523,497	48,869,054	NC	Hyde	1
270100748	3737	1,088,887	832,289	1,088,887	832,289	SC	Charleston	1
270625277	23190	246,891	190,449	246,891	190,449	NC	Dare	1
271650782	61186	9,573,256	7,491,768	9,465,649	7,455,269	FL	Dixie	1
272583298	95683	18,976,180	15,936,229	18,976,180	15,936,229	NC	Brunswick	1
272626048	97279	4,271,625	3,715,393	4,271,625	3,715,393	NC	Dare	1
271185110	43952	35,628,980	29,112,093	35,628,980	29,112,093	FL	Collier	1
271227273	45515	38,032,087	31,228,128	38,032,087	31,228,128	NC	New Hanover	1
271802132	66809	12,421,862	10,617,296	11,933,590	10,516,024	FL	Broward	2
270959967	35612	4,172,806	3,625,455	4,172,806	3,625,455	RI	Washington	3
271336691	49573	199,756,410	187,891,073	199,756,410	187,891,073	NC	Hyde	3
271690878	62671	272,240,915	223,025,390	256,838,970	214,538,423	SC	Charleston	2
271828729	67791	73,590,878	60,397,747	73,590,878	60,397,747	NC	Onslow	1
270605601	22447	2,877,080	2,233,198	2,716,808	2,182,855	GA	Chatham	2
271092913	40550	66,162,133	54,212,252	66,162,133	54,212,252	NC	Brunswick	1
272217015	82142	405,098,036	371,911,650	405,098,036	371,911,650	NC	Dare	2
272272249	84187	105,788,880	96,405,590	105,788,880	96,405,590	NC	Dare	1
270924271	34275	1,524,892,894	1,380,884,039	1,397,433,293	1,287,103,295	NC	New Hanover	2
271201892	44577	158,972,820	132,202,379	158,972,820	132,202,379	NC	Carteret	1
271211386	44922	166,256	103,138	166,256	103,138	NC	Dare	3
270329183	12215	10,094,139	7,829,298	10,094,139	7,829,299	SC	Charleston	1
271413757	52411	3,725,742	2,602,060	3,630,996	2,545,114	SC	Charleston	1
272467518	91412	79,330,143	60,139,210	71,229,713	57,597,014	SC	Charleston	3
270673702	24974	69,422	26,421	69,422	26,421	SC	Beaufort	1
270575131	21327	15,432,642	12,056,295	15,258,066	11,994,008	SC	Charleston	2
270861840	31951	1,887,968	1,581,376	1,887,968	1,581,376	NY	Suffolk	1
270937706	34780	22,261,239	18,768,682	22,261,239	18,768,682	NC	Dare	1
271142023	42363	711,593,527	627,678,743	636,556,722	573,397,883	FL	Monroe	3
271621141	60084	49,247,123	39,392,526	49,247,123	39,392,526	NC	Carteret	2
271075553	39902	304,178	140,969	304,178	140,969	FL	Martin	1
271663833	61675	751,719	500,403	669,273	435,787	FL	Indian River	2
272545201	94287	397,833,228	321,328,701	378,688,756	311,751,256	NC	Hyde	3
270953336	35367	245,878,529	212,227,297	245,878,529	212,227,297	NC	Carteret	2
271019552	37825	22,505,005	17,688,310	22,505,005	17,688,311	FL	Okaloosa	2
272024983	75044	431,583,387	372,081,667	420,374,670	364,910,489	SC	Horry	2
270150573	5580	10,107,620	8,849,443	9,994,051	8,826,124	GA	Chatham	3
270180477	6676	30,943,939	25,132,254	30,943,939	25,132,254	SC	Charleston	1
271348607	50007	14,694,843	11,242,059	13,750,693	10,837,231	FL	Levy	1
272376299	88041	60,784	17,139	60,784	17,139	LA	Cameron	2
270651849	24167	18,631,101	12,971,269	15,578,648	12,210,781	LA	Lafourche	4
270789489	29280	22,479	9,934	21,037	9,135	FL	Monroe	1
271082114	40140	1,983,669	1,682,768	1,983,669	1,682,768	NC	Dare	1
271882832	69772	72,527,095	56,503,479	64,177,182	52,398,945	NC	Onslow	1
271075252	39891	2,632,262	1,964,873	2,632,262	1,964,873	FL	St. Lucie	2
270982342	36440	31,267,524	25,188,098	31,267,524	25,188,098	NC	Carteret	1
271879540	69656	2,101,399,562	1,630,743,070	1,480,650,904	1,439,065,680	FL	Monroe	5
272345429	86914	32,363	5,450	32,363	5,450	NC	Dare	1
272576832	95447	73,911,816	68,203,915	73,911,816	68,203,915	NC	Dare	3
270706624	26182	27,147,370	20,775,179	27,147,370	20,775,181	SC	Charleston	2
270924554	34287	145,621,309	135,511,725	145,621,309	135,511,725	NC	Dare	2
271592398	59034	86,365,195	77,833,845	86,365,195	77,833,845	NC	Hyde	1

EventID	Year	GU_Loss_wDS	GR_Loss_wDS	GU_Loss_xDS	GR_Loss_xDS	LandfallState	LandfallCounty	SS_Intensity
271905418	70622	45,644,561	37,038,606	45,128,308	36,859,642	FL	Monroe	2
272134524	79096	1,172,818	1,014,610	1,172,818	1,014,610	NC	Dare	3
272322515	86062	121,749,892	114,037,645	121,749,892	114,037,645	FL	Volusia	4
270312059	11578	248,747	120,225	248,747	120,225	FL	Palm Beach	1
270509272	18888	42,013,524	31,720,763	37,366,640	29,605,517	NC	Carteret	2
271614015	59822	70,729,117	57,809,056	68,916,097	56,919,103	SC	Horry	1
271939956	71889	117,914	76,397	117,914	76,397	NC	Hyde	1
272253520	83502	31,931	7,177	31,931	7,177	FL	Taylor	1
270347924	12908	601,159	432,774	601,159	432,774	SC	Charleston	1
270395127	14649	34,637,288	26,540,684	32,397,150	25,745,170	SC	Charleston	3
270591611	21935	1,373,665	933,629	1,373,665	933,629	FL	Manatee	1
271156148	42886	82,738,704	74,025,369	82,738,704	74,025,370	FL	Indian River	2
270628303	23303	43,893	10,314	43,893	10,314	SC	Beaufort	1
271006574	37347	431,307,213	411,375,361	431,307,213	411,375,361	NC	Hyde	3
272438822	90349	12,483,177	11,065,818	12,483,177	11,065,818	NC	Dare	1
272685368	99477	23,537,692	14,930,710	17,719,301	13,766,923	FL	Pasco	3
272156133	79889	233,818	130,846	209,999	112,404	MS	Harrison	3
270410819	15235	55,971,575	49,737,177	55,971,575	49,737,177	NC	Dare	2
270841179	31196	41,937,392	37,797,359	41,937,392	37,797,359	NC	Dare	2
271303616	48338	16,640,974	13,389,699	16,640,974	13,389,699	SC	Georgetown	1
271593655	59078	8,389,034	7,411,955	8,389,034	7,411,955	NC	Dare	2
271619362	60017	37,822,593	28,463,846	32,837,293	27,041,942	NC	Brunswick	1
271753081	64994	594,623,393	536,246,914	458,281,733	431,387,911	FL	Miami-Dade	3
270960464	35630	13,179,553	11,690,653	13,179,553	11,690,653	NC	Dare	1
271393809	51673	1,569,054	1,177,799	1,384,862	1,127,290	NY	Suffolk	2
271691275	62686	251,689,265	204,293,480	235,223,416	194,537,887	NC	Carteret	3
271977957	73303	11,953,155	9,528,021	11,953,155	9,528,021	SC	Charleston	2
272525302	93555	13,213,842	10,979,410	13,213,842	10,979,411	FL	Brevard	1
272537814	94011	26,452,837	20,660,529	24,749,656	20,183,656	FL	Levy	2
270021201	795	22,632,652	16,552,551	19,894,956	15,747,735	FL	Indian River	3
270084421	3139	718,550	420,233	718,550	420,233	FL	Escambia	1
270157873	5843	231,167,477	202,644,389	231,167,477	202,644,389	SC	Horry	2
270054870	2025	54,496,881	44,468,192	54,496,881	44,468,193	NC	Onslow	1
272204912	81700	8,181,595	5,723,436	6,943,255	5,449,242	SC	Charleston	1
272367067	87701	40,582,150	33,010,046	40,582,150	33,010,046	NC	Onslow	1
270788412	29238	108,083,773	88,631,508	97,441,892	82,406,906	FL	Monroe	2
271317214	48845	1,053,367,098	902,156,165	829,681,334	750,521,909	FL	Indian River	4
271793987	66507	16,632,297	13,984,847	16,632,297	13,984,847	NC	Hyde	1
272065590	76547	8,398,093	7,319,071	8,398,093	7,319,072	FL	Monroe	1
271236932	45871	175,508,495	166,303,277	175,508,495	166,303,277	NC	Dare	3
271515020	56169	22,395,990	18,538,530	22,395,990	18,538,530	FL	Martin	1
271682805	62375	1,341,742	903,890	1,194,654	840,440	LA	Iberia	3
271801837	66797	1,431,616	1,141,832	1,431,616	1,141,832	FL	Monroe	5
272102686	77904	13,069,818	11,608,034	13,069,818	11,608,034	NC	Dare	2
270083332	3097	97,328,087	78,153,142	91,807,865	75,213,426	NC	Carteret	1
270997872	37023	350,716	272,001	322,801	264,646	NC	Dare	1
270514610	19084	23,218	11,188	20,334	9,759	LA	Plaquemines	3
271116197	41411	1,121,610	751,526	896,434	684,521	FL	Okaloosa	5
271127165	41813	3,998,306	3,490,569	3,998,306	3,490,569	NC	Hyde	1
271999909	74107	150,584,806	132,122,315	150,584,806	132,122,315	SC	Horry	1
272248860	83331	2,510,438	2,126,349	2,510,438	2,126,349	FL	Volusia	1
272570023	95201	105,979,736	90,278,555	103,228,737	88,714,925	NC	Carteret	2
270573136	21252	7,366,883	5,876,992	6,559,721	5,730,669	NC	Dare	3
272320803	85999	1,507,710	1,165,399	1,507,710	1,165,399	FL	Miami-Dade	1
270575009	21323	254,530,004	217,837,384	254,530,004	217,837,384	NC	Pender	1
270803375	29787	357,658	218,274	357,658	218,274	FL	Levy	1
270321386	11923	54,203,737	44,856,356	54,203,737	44,856,356	NC	Carteret	1
271955211	72458	11,600,168	7,840,934	9,670,593	7,276,252	FL	Pinellas	2
272526945	93615	3,556,572	3,101,235	3,556,572	3,101,235	NC	Dare	1
270499161	18513	27,888,731	23,290,752	27,888,731	23,290,752	SC	Horry	1
270529165	19615	28,392,377	25,626,186	28,392,377	25,626,186	NC	Dare	2
270537039	19897	65,562,165	57,904,093	62,972,809	56,665,044	FL	Miami-Dade	2
271309895	48574	118,722,576	79,721,150	89,095,991	72,597,078	FL	Miami-Dade	4
271336966	49584	6,340,069,616	5,499,378,430	4,902,523,022	4,646,236,764	SC	Horry	4
271622149	60120	1,921,002	1,614,282	1,921,002	1,614,282	VA	Virginia Beach (	1
271808632	67052	572,900	480,817	572,900	480,817	NC	Dare	2
272421864	89725	974,535,247	884,524,568	918,359,969	842,220,089	NC	Brunswick	2
272179499	80771	5,587,820	3,846,077	4,930,711	3,589,340	FL	Brevard	1
272291547	84914	104,183,241	86,918,892	104,183,241	86,918,892	NC	Carteret	1
270096474	3582	114,725,870	89,629,535	95,033,215	80,344,318	FL	Charlotte	3
272411690	89352	4,167,007	3,040,971	4,167,007	3,040,971	FL	Monroe	1

EventID	Year	GU_Loss_wDS	GR_Loss_wDS	GU_Loss_xDS	GR_Loss_xDS	LandfallState	LandfallCounty	SS_Intensity
270117413	4360	13,546,670	10,930,869	13,546,670	10,930,869	NC	Dare	2
270656465	24337	681,863,646	607,857,822	673,831,410	602,122,166	NC	Pender	2
271430238	53025	15,945,226	12,481,798	15,945,226	12,481,798	FL	St. Johns	2
271810549	67122	213,612	127,043	190,151	106,527	FL	Collier	2
272077151	76971	415,902	207,718	376,135	184,192	AL	Baldwin	1
270077766	2888	1,183,019	996,847	1,183,019	996,847	NC	Hyde	1
271545879	57320	704,058	534,945	704,058	534,945	FL	Walton	2
271626191	60270	432,413,810	370,346,880	397,487,561	347,637,332	FL	Monroe	3
270451815	16763	2,898,486	1,623,732	2,865,709	1,604,247	LA	Lafourche	2
270814603	30197	145,085	71,446	105,454	57,553	FL	Sarasota	4
272432038	90098	21,634,085	17,295,760	21,634,085	17,295,760	SC	Horry	1
272443087	90502	571,896,226	478,719,235	548,840,174	464,827,937	NC	New Hanover	2
270043097	1603	4,998,984	3,678,383	4,998,984	3,678,383	SC	Horry	1
271230310	45627	65,928,442	60,401,414	65,928,442	60,401,414	NC	Dare	2
270763690	28308	35,249	7,079	33,563	6,131	FL	Collier	1
270786662	29175	6,622,012,476	5,731,262,323	4,736,023,980	4,457,319,456	NC	New Hanover	5
270951947	35316	10,528,592	8,513,927	10,528,592	8,513,927	FL	Palm Beach	1
272511746	93040	14,480,242	11,350,644	14,480,242	11,350,644	NC	Carteret	1
271303444	48331	2,231,557	1,697,751	2,071,081	1,648,129	FL	Volusia	2
271709164	63360	60,479,272	51,647,901	59,792,685	51,314,665	FL	Hernando	1
271767902	65544	193,671,002	176,490,120	193,671,002	176,490,121	NC	Hyde	3
272033691	75367	422,464,071	397,088,137	391,568,745	371,954,805	NC	Dare	2
271206678	44748	48,816,126	42,425,016	46,494,296	41,390,222	NC	Carteret	1
270089134	3314	109,063,355	100,290,542	109,063,355	100,290,542	NC	Dare	2
270883623	32764	124,900,941	104,700,059	124,900,941	104,700,059	NC	Carteret	1
271626798	60292	27,150,089	20,932,539	27,150,089	20,932,539	SC	Charleston	1
270872440	32348	1,101,001	948,624	1,101,001	948,624	NC	Dare	1
271988276	73678	10,027,813	8,812,413	10,027,813	8,812,413	NC	Carteret	1
270874838	32437	1,363,001	1,087,327	1,363,001	1,087,327	SC	Charleston	1
270311547	11559	128,949,310	109,132,787	112,715,868	100,004,477	FL	Lee	3
270447773	16613	7,675,582	6,797,883	7,675,582	6,797,883	NC	Dare	1
271424021	52797	38,020,477	34,539,962	38,020,477	34,539,962	NC	Dare	3
272600604	96326	247,815,784	200,733,633	224,615,837	187,135,371	NC	Onslow	1
270360490	13371	62,321,962	52,251,289	62,321,962	52,251,289	SC	Horry	1
270399895	14830	5,978,457	4,301,851	5,388,237	4,062,749	GA	Chatham	3
272206631	81763	67,728,570	61,354,838	67,728,570	61,354,838	NC	Hyde	1
272378223	88111	274,969,312	221,464,167	252,739,583	208,497,791	FL	Sarasota	3
270077625	2884	26,064,917	20,458,841	24,815,069	19,875,445	NC	Onslow	1
270332943	12349	43,843,876	29,417,949	34,499,795	27,851,812	FL	Manatee	3
271321485	49007	78,820,416	73,313,849	76,796,087	71,947,899	NC	Dare	2
271414384	52434	75,415,452	60,395,831	71,142,130	58,173,552	FL	Monroe	2
270026024	971	23,327,247	17,948,139	21,199,693	17,243,280	GA	Chatham	2
270039397	1465	19,057,136	14,908,610	19,057,136	14,908,610	SC	Charleston	1
270795486	29501	112,294,228	81,435,495	82,869,745	69,058,992	FL	Collier	3
271189362	44114	336,782,957	289,942,621	317,287,759	276,549,571	FL	Lee	2
271243886	46125	61,775,283	48,502,416	55,633,435	46,097,998	FL	Miami-Dade	3
271585386	58775	70,676	37,389	70,676	37,389	SC	Charleston	1
270194558	7211	71,074,870	57,195,917	71,074,870	57,195,917	NC	Pender	1
270247049	9157	74,903,085	62,156,474	74,042,660	61,652,775	FL	Miami-Dade	1
270517295	19184	5,030,983	4,287,015	5,030,983	4,287,015	NC	Hyde	1
272046897	75851	39,519,682	32,524,221	39,519,682	32,524,223	NC	Brunswick	1
272166439	80275	8,286,168	5,862,734	7,529,955	5,532,142	MS	Harrison	4
272293117	84975	13,977,333	10,318,484	12,962,708	9,859,632	FL	Miami-Dade	1
270819310	30373	94,998,660	88,390,429	94,998,660	88,390,429	NC	Dare	2
271347491	49967	107,456,350	79,008,737	92,206,375	73,709,870	FL	St. Lucie	4
272240582	83021	13,451,911	11,847,189	13,300,637	11,806,739	NC	Dare	1
272282826	84584	106,555	52,065	98,814	46,073	GA	Chatham	3
270372928	13821	5,633,570	4,558,986	5,633,570	4,558,986	FL	Monroe	1
270658677	24419	129,437	100,583	129,437	100,583	AL	Baldwin	2
270846678	31400	98,911,679	86,048,055	97,786,097	85,366,027	FL	Collier	1
272436858	90274	5,852,771	4,263,457	5,852,771	4,263,457	FL	Brevard	2
272618146	96986	96,695,559	82,157,096	96,695,559	82,157,096	FL	Martin	1
271519161	56326	5,256,823	4,136,789	5,256,823	4,136,789	SC	Beaufort	3
271979809	73369	14,808,194	12,714,301	14,226,110	12,597,048	NC	Hyde	1
272026794	75112	82,584,539	71,811,200	82,584,539	71,811,200	SC	Horry	2
270494927	18349	6,135,230	5,376,040	6,135,230	5,376,040	NC	Dare	2
272484345	92028	504,609,552	445,306,809	463,532,356	415,861,866	SC	Georgetown	3
270146228	5414	127,401	63,904	100,931	51,190	FL	Nassau	1
270614947	22798	783,624	512,366	588,173	403,819	FL	Sarasota	2
270642503	23828	473,786,351	457,618,215	473,786,351	457,618,215	NC	Dare	3
271459843	54121	1,094,293,095	966,127,096	973,750,775	886,700,525	SC	Horry	3

EventID	Year	GU_Loss_wDS	GR_Loss_wDS	GU_Loss_xDS	GR_Loss_xDS	LandfallState	LandfallCounty	SS_Intensity
271523661	56496	265,503,051	221,380,894	233,829,773	200,989,240	NC	Carteret	3
270248444	9210	108,472,206	89,510,412	108,472,206	89,510,412	NC	Carteret	1
270850834	31553	67,592,247	55,002,438	67,592,247	55,002,438	FL	Lee	1
271206479	44740	10,780,813	9,230,460	10,780,813	9,230,460	NC	Carteret	1
271569235	58167	114,897,307	95,647,340	114,897,307	95,647,340	NC	Carteret	1
271630608	60431	369,617,767	318,675,029	359,973,399	312,227,160	SC	Horry	3
272609607	96667	436,204,652	378,618,652	436,204,652	378,618,652	NC	Onslow	1
272653471	98297	428,094,986	355,945,491	378,608,189	325,874,942	FL	Collier	3
270095141	3535	133,409,783	106,926,897	117,034,386	98,589,209	NC	Carteret	2
270921058	34154	2,595,101	1,431,518	2,595,101	1,431,518	FL	Bay	1
271310385	48592	114,715,720	94,928,347	114,715,720	94,928,348	NC	New Hanover	1
270186849	6916	75,531,081	62,022,636	75,531,081	62,022,636	FL	Manatee	1
271247080	46243	58,854	33,223	58,854	33,223	FL	Wakulla	1
271274683	47264	1,227,161,979	1,159,400,495	1,048,937,048	1,015,774,138	NC	Dare	3
272673548	99037	872,456	497,497	831,035	465,661	TX	Brazoria	1
270338459	12555	702,778,456	607,099,209	640,508,756	564,086,315	NC	Pender	3
271358067	50360	34,675,325	30,238,009	34,675,325	30,238,009	NC	Dare	1
271738645	64450	109,180,470	90,083,856	93,820,236	81,691,907	FL	Pasco	2
272222217	82334	11,954,560	9,136,434	11,087,827	8,887,497	FL	Palm Beach	2
272423804	89794	112,080,639	89,063,512	100,837,387	83,528,835	NC	New Hanover	1
272141494	79355	39,132	12,261	39,132	12,261	GA	Glynn	1
270244344	9056	466,007,837	412,873,598	466,007,837	412,873,599	NC	Onslow	2
270944955	35053	260,129,731	204,247,368	237,488,304	192,308,627	SC	Charleston	3
271478572	54823	434,502,562	380,744,099	434,502,562	380,744,099	NC	Brunswick	3
272269386	84076	24,981,414	22,067,334	24,981,414	22,067,334	NC	Hyde	1
272377697	88092	22,189,519	17,455,753	21,939,497	17,364,485	FL	Palm Beach	2
272684269	99437	1,236,338,732	1,069,373,383	934,329,967	853,607,200	FL	Collier	3
271504712	55792	9,788	2,613	9,788	2,613	SC	Charleston	1
270089906	3343	3,707,386	2,393,036	3,707,386	2,393,036	FL	Santa Rosa	1
270184740	6838	372,726,546	324,882,650	327,834,950	293,229,206	FL	Monroe	4
270838791	31105	1,121,797	737,453	1,121,797	737,453	SC	Charleston	1
271209202	44840	500,765	301,185	500,765	301,185	SC	Charleston	1
272547500	94374	9,354	3,232	8,982	3,084	FL	Bay	2
271102204	40897	228,905,818	196,686,003	228,905,818	196,686,003	NC	Brunswick	1
271531458	56788	1,077,216,400	900,959,645	964,788,324	829,624,650	NC	Carteret	3
272375898	88027	15,023,124	13,307,849	15,023,124	13,307,849	NC	Dare	1
272398467	88863	139,006,538	117,406,924	139,006,538	117,406,924	NC	Carteret	2
270971703	36039	413,741,426	386,607,663	397,172,817	373,695,560	NC	Carteret	3
271921315	71212	64,438,060	55,460,896	64,438,060	55,460,897	NC	Hyde	1
270285962	10592	998,610,810	832,641,628	806,888,752	707,047,575	SC	Charleston	4
271016367	37707	6,886,795	5,121,135	5,658,020	4,967,471	NY	Suffolk	2
271505018	55803	591,887	494,976	591,887	494,976	NC	Dare	1
271836530	68071	4,211,043	3,312,434	4,211,043	3,312,434	SC	Charleston	1
272418411	89598	132,184,491	110,013,935	114,160,888	99,622,585	FL	Collier	2
272438049	90319	607,928	519,989	607,928	519,989	NC	Dare	1
272601762	96371	58,316,691	48,989,368	55,965,608	47,520,604	FL	Palm Beach	3
270503500	18679	1,061,039	840,612	1,061,039	840,612	SC	Charleston	1
270580905	21542	40,639,627	32,567,896	40,639,627	32,567,896	NC	New Hanover	1
271422922	52757	10,110,397	8,648,584	9,631,462	8,537,634	FL	Monroe	1
271470054	54506	120,360,612	91,709,238	98,030,795	81,570,716	FL	Broward	3
271713568	63525	662,805,164	538,740,676	537,407,087	464,392,429	FL	Palm Beach	4
272010162	74494	3,851,480	3,222,716	3,851,480	3,222,716	NC	Dare	1
272318575	85920	6,454,907	5,207,597	6,454,907	5,207,597	SC	Charleston	1
270181779	6726	30,004,796	23,744,457	30,004,796	23,744,458	FL	Hernando	1
270825492	30601	38,443,712	34,494,905	38,443,712	34,494,905	NC	Dare	1
272314816	85782	2,438,993	1,640,526	1,827,163	1,547,182	NY	Nassau	3
272345112	86904	28,568	8,546	24,418	6,273	FL	Miami-Dade	2
270811399	30078	8,119,881	6,755,668	8,119,881	6,755,668	NC	Dare	1
271835725	68042	335,228,735	287,576,091	298,492,472	263,248,784	FL	Brevard	3
271906806	70675	706,658	529,329	698,718	525,598	SC	Charleston	2
272333893	86487	1,577,108	1,068,954	1,577,108	1,068,954	LA	Lafourche	2
272551130	94508	7,526,761	5,891,396	7,526,761	5,891,396	FL	Brevard	2
270946946	35129	303,976	189,593	255,842	152,648	LA	Terrebonne	4
272157560	79941	7,262,156	6,080,892	7,262,156	6,080,892	NC	Dare	1
270514896	19094	79,203	42,156	72,376	36,629	FL	Volusia	1
270587074	21769	60,434,149	50,885,973	59,748,599	50,559,491	NC	Brunswick	1
271283506	47591	58,863	20,418	54,157	17,622	FL	Okaloosa	1
272112521	78268	235,827,718	203,257,959	229,711,685	199,483,149	NC	Dare	2
272378888	88137	135,291,644	124,017,719	135,291,644	124,017,719	NC	Hyde	1
270588601	21824	130,949,171	105,565,026	117,865,892	99,486,053	FL	Miami-Dade	2
271014525	37639	202,007,459	182,747,515	202,007,459	182,747,515	NC	Hyde	1

EventID	Year	GU_Loss_wDS	GR_Loss_wDS	GU_Loss_xDS	GR_Loss_xDS	LandfallState	LandfallCounty	SS_Intensity
271204096	44652	182,850,594	164,706,177	182,850,594	164,706,177	NC	Carteret	1
270891483	33051	1,604,357,696	1,417,447,982	1,326,371,820	1,227,360,080	NC	Pender	4
270962141	35694	21,029,903	16,595,878	21,029,903	16,595,880	SC	Charleston	1
271191249	44185	151,478,173	125,776,248	151,478,173	125,776,248	SC	Horry	2
271727534	64038	224,720	126,080	203,236	108,855	MS	Hancock	3
270628111	23295	1,887,034,217	1,700,906,551	1,679,783,696	1,554,320,645	SC	Horry	3
270943798	35009	63,895,064	54,261,267	63,895,064	54,261,267	NC	Carteret	1
271049310	38934	219,147	105,329	203,267	95,557	FL	Indian River	2
271188693	44086	105,105,212	88,946,219	105,105,212	88,946,219	NC	Brunswick	1
272462689	91233	2,005,906	1,621,868	1,894,201	1,596,458	GA	Glynn	3
270599341	22219	6,915,901	4,706,251	5,917,460	4,393,340	AL	Baldwin	4
271251469	46408	47,290,116	37,192,141	47,290,116	37,192,142	SC	Charleston	1
270776812	28812	8,196,846	6,498,288	8,196,846	6,498,288	SC	Charleston	3
270917021	34002	4,055,021	2,632,267	3,793,880	2,479,716	FL	Levy	1
272362878	87551	1,319,768	929,740	1,137,790	871,372	FL	Palm Beach	3
271716255	63627	174,559,225	163,095,293	174,559,225	163,095,293	NC	Hyde	2
272476356	91736	242,912,999	203,979,130	223,347,086	192,810,444	FL	Collier	3
272595447	96130	468,461	291,421	384,399	217,223	NY	Queens	2
270418764	15534	19,822,305	14,859,249	18,543,284	14,399,708	FL	Levy	2
270480635	17823	331,222,258	316,493,225	322,660,407	309,597,086	NC	Dare	3
270611930	22687	25,927,610	21,171,801	25,927,610	21,171,801	NC	Brunswick	1
272192581	81258	3,474,075	2,993,607	3,474,075	2,993,607	NC	Dare	1
272262012	83808	86,779,586	65,323,646	78,837,367	62,243,636	GA	McIntosh	3
270157361	5824	30,834,396	27,829,242	30,834,396	27,829,242	NC	Dare	1
270162346	6006	9,908,901	8,085,318	9,908,901	8,085,318	SC	Beaufort	1
270251336	9319	444,588,821	402,840,617	444,588,821	402,840,617	NC	Dare	3
270276236	10230	165,916,077	151,841,692	165,916,077	151,841,692	NC	Carteret	3
270343524	12744	684,140,882	663,916,707	676,261,881	657,598,726	NC	Dare	3
272336698	86593	219,578,374	174,980,908	195,199,298	162,569,175	NC	Carteret	1
272558599	94780	30,864,499	25,862,437	30,864,499	25,862,437	NC	Hyde	1
271095018	40629	55,568,411	43,855,783	51,501,785	41,806,762	FL	Collier	2
272605605	96513	26,064,693	22,061,233	26,064,693	22,061,233	NC	Dare	1
270312494	11593	4,118,695	3,233,816	4,118,695	3,233,817	SC	Charleston	1
272351527	87139	31,947,371	27,576,754	30,427,888	26,854,992	NC	Hyde	1
272231293	82677	23,911,311	19,397,285	23,911,311	19,397,285	FL	Indian River	1
272434631	90192	494,234	179,349	451,544	152,842	FL	Palm Beach	1
270330606	12265	1,008,770,605	943,251,692	982,089,961	922,075,664	NC	Carteret	3
270622026	23066	10,514,548	8,578,224	9,836,653	8,305,406	NC	Hyde	2
270793785	29438	257,313,397	236,851,964	257,313,397	236,851,964	NC	Hyde	1
271249914	46348	125,474,609	92,589,536	101,204,247	82,133,708	NC	New Hanover	1
272390393	88566	34,416,551	30,546,380	34,416,551	30,546,380	NC	Hyde	1
270174109	6436	1,000,021,791	960,103,240	942,531,546	916,727,850	NC	Dare	4
270232478	8614	26,725,902	20,841,012	26,725,902	20,841,012	NC	Carteret	1
271643864	60930	129,578,541	109,406,353	129,578,541	109,406,353	NC	Onslow	1
272379503	88160	64,448,615	55,387,452	64,448,615	55,387,452	NC	Hyde	1
272678730	99231	18,460,400	15,207,752	18,460,400	15,207,752	SC	Horry	1
271827839	67757	1,091,558	867,584	1,091,558	867,584	SC	Charleston	1
270736707	27313	319,972,973	279,107,681	319,972,973	279,107,681	NC	Onslow	2
270752173	27881	36,726,134	29,959,757	36,726,134	29,959,757	NC	Brunswick	1
270790693	29326	1,825,178	1,340,231	1,723,313	1,291,740	MS	Jackson	3
271207380	44773	25,386,705	19,746,210	25,386,705	19,746,210	NC	Onslow	1
271492769	55351	1,429,569	1,238,178	1,429,569	1,238,178	NC	Dare	2
270036015	1338	835,263,270	763,150,246	761,720,119	706,275,034	NC	Hyde	3
271843242	68323	10,996,700	8,933,545	10,996,700	8,933,545	SC	Charleston	1
272133935	79073	4,398,003	3,739,430	4,398,003	3,739,430	NC	Dare	2
272409059	89257	55,827,658	51,652,814	55,827,658	51,652,814	NC	Dare	3
270485887	18015	751,160	522,795	682,808	490,528	FL	Sarasota	1
271120119	41554	38,300,763	32,046,728	38,300,763	32,046,728	SC	Horry	1
270437158	16212	125,590,790	104,023,634	125,590,790	104,023,634	NC	Brunswick	1
271805916	66952	344,006	186,744	321,911	171,013	FL	Miami-Dade	2
272425978	89876	322,265	165,684	322,265	165,684	FL	Broward	2
270123190	4578	739,042	625,074	739,042	625,074	NC	Dare	1
270457139	16959	578,755	419,941	578,755	419,941	FL	Collier	1
270936689	34742	431,482,127	374,693,970	406,553,408	358,050,731	FL	Collier	3
271684874	62448	80,869,984	58,212,428	68,411,829	54,455,140	FL	Hernando	4
272096163	77671	515,315,684	365,720,603	366,948,229	302,414,872	FL	Sarasota	5
270001819	71	2,674,937	1,691,542	2,481,883	1,573,788	FL	Monroe	3
271751859	64949	4,118,100	3,587,538	4,118,100	3,587,538	FL	Collier	1
271941583	71947	15,404,372	10,722,921	12,684,740	10,165,150	FL	Monroe	3
272674150	99059	57,777,200	50,413,708	57,777,200	50,413,708	NC	Hyde	3
270249437	9248	465,442,300	415,868,370	374,925,606	350,117,057	FL	Palm Beach	3

EventID	Year	GU_Loss_wDS	GR_Loss_wDS	GU_Loss_xDS	GR_Loss_xDS	LandfallState	LandfallCounty	SS_Intensity
271047832	38879	98,575,799	81,829,663	98,575,799	81,829,663	FL	Collier	1
271567639	58109	474,760,085	385,047,553	393,314,200	337,028,907	FL	Miami-Dade	2
272528832	93686	632,070	461,246	586,473	444,040	FL	Volusia	3
270019714	737	499,550,422	458,687,014	455,774,464	424,762,581	NC	Hyde	3
271960429	72652	41,417,011	32,909,182	36,200,522	30,604,836	FL	Miami-Dade	3
272058388	76279	48,082,929	39,662,206	48,082,929	39,662,206	SC	Georgetown	2
272499868	92603	3,422,128	2,085,241	3,095,374	1,879,958	FL	Indian River	4
272551328	94515	123,916,039	111,161,992	123,916,039	111,161,992	NC	Carteret	1
270058553	2166	56,424,472	41,238,977	46,542,574	38,317,886	NC	Brunswick	1
271912963	70907	344,502	102,257	344,502	102,257	FL	Bay	2
271777071	65882	187,217,411	155,838,728	187,217,411	155,838,728	NC	New Hanover	1
271971441	73062	12,821,166	9,672,998	11,182,426	9,324,004	SC	Horry	1
272057750	76257	58,875,917	45,272,257	52,617,964	43,746,319	SC	Charleston	3
270318289	11810	305,737,170	262,351,674	305,737,170	262,351,674	NC	Carteret	1
271151320	42708	77,250,504	64,827,313	77,250,504	64,827,313	NC	Carteret	2
272021969	74934	321,324,780	252,588,952	238,841,847	206,480,713	FL	Palm Beach	5
270025638	955	138,754,889	125,141,974	138,754,889	125,141,974	NC	Hyde	1
271223976	45393	313,424	224,887	313,424	224,887	FL	Pinellas	1
271415891	52488	4,731,963	3,634,455	4,731,963	3,634,455	NC	Dare	3
271115047	41370	923,945,329	755,387,906	760,521,385	655,280,154	SC	Charleston	4
271172922	43505	4,419,874	2,592,569	3,794,066	2,268,649	FL	Broward	3
271435410	53215	34,962,412	22,376,920	24,963,182	19,850,447	FL	Manatee	5
271473660	54640	255,731,193	214,540,654	233,389,497	200,534,839	FL	Lee	1
271489141	55219	670,850,326	567,539,225	547,196,033	481,645,279	NC	New Hanover	3
271948890	72220	169,981,789	148,100,729	169,981,789	148,100,729	NC	Carteret	2
271798941	66689	214,862	103,606	214,862	103,606	FL	Wakulla	2
270546836	20262	567,068,706	498,702,275	567,068,706	498,702,275	NC	Onslow	1
271674011	62047	460,013,699	445,102,369	460,013,699	445,102,369	RI	Newport	2
270834886	30954	25,489,356	22,849,750	25,489,356	22,849,750	NC	Dare	1
272017675	74772	2,311,324	1,832,080	2,311,324	1,832,080	NC	Carteret	1
270584931	21690	79,365,337	65,039,596	79,365,337	65,039,596	NC	Brunswick	1
270979454	36333	44,171,435	39,365,271	44,171,435	39,365,271	NC	Hyde	1
270097223	3609	5,329,573	3,433,801	4,702,672	3,121,343	LA	Cameron	4
272373590	87941	3,060,955,190	2,602,523,371	2,147,913,812	2,013,701,427	NC	Carteret	5
270948879	35201	20,169,856	17,109,528	20,169,856	17,109,528	NC	Carteret	1
270990836	36756	117,234,704	97,539,921	92,569,972	83,878,290	NJ	Monmouth	2
271706805	63267	5,339,688	4,051,118	5,279,238	4,033,979	FL	Walton	3
272661246	98588	546,284,409	484,918,336	539,918,466	480,359,520	NC	New Hanover	2
271339989	49693	14,416,499	11,223,898	14,416,499	11,223,898	NC	New Hanover	1
272516688	93228	676,245,132	591,998,051	487,138,238	463,776,842	FL	Lee	5
271030552	38234	995,195,995	865,310,694	876,362,446	790,859,256	NC	Onslow	3
271234009	45762	99,918,186	86,951,248	87,057,003	79,710,041	VA	Northampton	2
271912566	70892	29,020,912	22,994,901	26,522,569	22,128,847	NC	Carteret	1
272334489	86510	3,908	1,566	3,462	1,396	FL	Sarasota	1
272403426	89050	9,594,664	7,714,953	9,594,664	7,714,953	GA	McIntosh	2
270250529	9288	975,327,776	879,212,642	910,852,054	829,215,900	NC	Brunswick	3
271095087	40632	53,506,326	43,286,334	47,817,587	40,742,396	FL	Lee	2
271177913	43688	30,001,885	26,710,137	30,001,885	26,710,137	NC	Hyde	1
271408203	52201	294,073,343	229,022,284	238,081,690	198,951,842	NC	Carteret	2
271743300	64629	44,746,953	37,179,188	44,746,953	37,179,188	SC	Charleston	2
270200277	7425	3,784,300	2,517,002	3,262,131	2,289,698	FL	Volusia	1
270688144	25509	56,174,124	50,384,313	56,174,124	50,384,314	NC	Carteret	1
270926349	34352	491,159	294,121	365,950	251,157	LA	Plaquemines	5
270948657	35194	16,014,555	12,624,486	16,014,555	12,624,486	FL	Miami-Dade	1
271462356	54214	36,909,322	26,336,867	31,691,087	24,993,194	FL	Walton	4
272056718	76215	2,263,843	1,659,341	2,015,772	1,590,409	FL	Taylor	2
272242938	83110	224,820,428	188,518,729	208,373,350	178,216,566	NC	Carteret	2
272244574	83170	144,089,959	113,976,678	137,202,249	111,661,488	SC	Charleston	3
272379771	88171	101,965,844	70,985,136	81,896,064	67,288,360	FL	Pinellas	4
271521564	56415	4,658,114	3,141,255	4,658,114	3,141,256	FL	Franklin	3
272079077	77043	2,428,071,060	2,185,524,537	2,103,010,719	1,963,286,829	NC	Brunswick	3
271592525	59038	180,331	93,566	163,867	80,625	FL	Franklin	2
272427508	89932	250,948	139,091	226,152	122,351	FL	Monroe	3
270637694	23649	22,404,756	19,044,189	22,404,756	19,044,189	NC	Carteret	1
271277620	47376	596,671,989	567,628,761	572,716,517	548,143,982	NC	Carteret	4
272259399	83712	4,261,588	3,683,107	4,261,588	3,683,107	NC	Dare	1
270556416	20623	79,183	52,384	74,126	49,363	LA	Plaquemines	3
270734387	27227	249,777,260	230,547,317	249,777,260	230,547,317	NC	Hyde	2
271623574	60172	482,028,244	403,544,673	462,688,724	392,096,216	NC	Brunswick	2
270729068	27021	39,533,746	28,263,703	31,894,695	26,208,907	FL	Collier	4
270921647	34177	65,588	27,454	65,588	27,454	FL	St. Johns	1

EventID	Year	GU_Loss_wDS	GR_Loss_wDS	GU_Loss_xDS	GR_Loss_xDS	LandfallState	LandfallCounty	SS_Intensity
271518175	56288	73,027,358	59,997,394	73,027,358	59,997,394	NC	Onslow	1
272636614	97675	852,259	674,484	852,259	674,484	SC	Charleston	1
270294652	10925	330,955	221,747	285,207	202,599	AL	Mobile	4
270754407	27961	18,796,219	15,248,643	17,304,664	14,870,124	FL	Indian River	2
271608474	59620	87,201,398	72,674,176	87,201,398	72,674,176	NC	Brunswick	1
270808362	29966	2,014,349	1,241,362	2,014,349	1,241,362	FL	St. Johns	1
270824518	30563	144,938,012	131,375,143	132,406,510	122,833,102	NC	Hyde	2
271599505	59289	79,741	39,283	79,741	39,283	GA	Glynn	1
272168220	80344	4,724,087,467	4,095,584,341	3,717,491,069	3,500,979,589	NC	Brunswick	4
272678157	99210	47,233	25,175	38,016	20,516	LA	Iberia	5
271569473	58176	264,618,790	241,535,774	264,618,790	241,535,774	NC	Carteret	2
271702822	63113	117,584,525	103,276,279	117,584,525	103,276,279	NC	Brunswick	1
271951595	72321	571,717	360,493	557,159	350,900	FL	Monroe	1
272009776	74478	34,749,801	28,341,310	34,749,801	28,341,310	NC	Carteret	1
272031586	75291	819,250	626,029	766,682	609,238	GA	Chatham	1
272147964	79592	109,344,662	90,468,744	99,290,875	84,897,795	FL	Collier	3
272363293	87565	1,040,772	788,260	1,040,772	788,260	SC	Beaufort	1
270090010	3348	3,455,949	2,506,568	3,455,949	2,506,568	SC	Charleston	1
270640628	23757	127,586,314	107,544,137	127,586,314	107,544,137	NC	New Hanover	1
270879609	32616	47,131,594	38,598,581	44,093,508	37,189,308	NC	Hyde	1
271322034	49028	2,980,134	2,373,077	2,980,134	2,373,077	SC	Charleston	1
270989392	36704	667,609	535,751	624,721	528,784	FL	Palm Beach	3
271111377	41234	5,430,280	3,673,668	4,493,828	3,415,809	FL	Palm Beach	3
270203449	7543	31,558,506	26,441,137	31,558,506	26,441,137	SC	Georgetown	2
270329880	12240	500,865,219	398,751,327	415,877,235	352,563,884	FL	Miami-Dade	3
271262444	46821	1,172,324,650	1,045,450,547	1,103,418,584	999,296,322	NC	Onslow	3
271552635	57567	254,306	199,065	254,306	199,065	NC	Dare	1
270351984	13057	978,233,411	867,089,437	747,542,861	689,817,139	FL	Miami-Dade	3
271051823	39027	4,499,455	2,794,707	3,609,062	2,467,789	FL	St. Johns	2
271052717	39060	113,804	67,011	108,372	62,220	FL	Okaloosa	2
271443385	53512	35,315,162	31,418,744	35,315,162	31,418,744	NC	Dare	1
271505537	55822	56,522,676	47,107,223	56,522,676	47,107,224	SC	Horry	1
271955410	72466	36,708,669	33,141,006	36,708,669	33,141,007	NC	Dare	4
270128042	4752	539,028,292	472,771,847	517,270,501	457,616,708	NC	Brunswick	3
270307743	11418	73,197,029	63,231,507	73,197,029	63,231,507	NC	Dare	1
271368842	50756	34,631,057	30,919,466	34,631,057	30,919,466	NC	Dare	1
271639892	60778	148,658,424	139,554,120	148,658,424	139,554,120	NC	Dare	2
271972714	73111	1,253,676,152	1,139,977,793	1,086,419,736	1,026,258,363	SC	Horry	3
272410357	89305	278,341,032	237,331,396	278,341,032	237,331,397	SC	Horry	2
270501005	18585	413,694,877	346,256,606	367,131,521	316,107,704	NC	Carteret	2
271015121	37662	301,586,334	244,615,154	287,068,162	236,584,609	SC	Georgetown	3
271782833	66090	5,650,237	4,102,852	4,987,074	3,933,887	FL	Miami-Dade	3
272064785	76518	12,631,870	9,279,291	11,923,024	8,970,782	NC	Carteret	1
270018545	693	9,548,612	7,676,640	9,548,612	7,676,640	FL	Brevard	3
270207002	7672	3,764,338	2,167,739	2,694,658	1,601,728	FL	Miami-Dade	4
270299645	11117	45,179,876	39,084,861	45,179,876	39,084,861	NC	Carteret	2
270487809	18088	1,005,438	549,441	1,005,438	549,441	FL	Santa Rosa	1
272379175	88148	303,155,641	264,685,506	303,155,641	264,685,506	NC	Pender	2
272396510	88791	1,652,316	1,014,047	1,190,979	931,524	FL	Miami-Dade	4
270732473	27149	6,525,823	4,768,807	6,525,823	4,768,807	FL	Palm Beach	1
270784776	29105	44,822,952	36,276,048	44,822,952	36,276,048	NC	Carteret	1
270555698	20596	110,657,701	75,917,860	89,642,137	70,578,983	FL	Okaloosa	5
272149560	79650	13,710,871	12,171,446	13,556,933	12,141,103	VA	Accomack	2
270604150	22395	1,224,021	817,695	926,647	776,507	FL	Volusia	1
270336156	12469	49,684,635	41,465,347	49,684,635	41,465,347	SC	Charleston	2
271778894	65946	1,458,914,689	1,391,348,794	1,387,433,882	1,345,918,896	NC	Hyde	4
270274635	10169	383,692,220	354,627,740	383,692,220	354,627,740	NC	Dare	3
270414365	15371	11,547,430	8,491,547	9,993,181	8,134,187	FL	Pinellas	3
270792178	29381	699,801	357,383	699,801	357,383	SC	Charleston	1
271001986	37177	5,156,773	4,109,113	5,156,773	4,109,113	FL	Bay	2
271274209	47246	45,355,296	36,920,785	45,355,296	36,920,786	SC	Horry	1
271943686	72023	926,478,930	812,846,752	865,303,478	769,656,325	NC	Brunswick	2
270598119	22175	197,015	111,229	197,015	111,229	FL	Okaloosa	3
270616224	22849	5,937,421	4,523,997	5,370,840	4,352,811	FL	Franklin	3
270993282	36850	4,131,924	2,878,371	3,448,233	2,712,755	FL	Sarasota	2
271001069	37142	32,610,939	26,189,375	32,610,939	26,189,377	SC	Georgetown	1
271651271	61206	8,855,549	6,973,517	8,756,103	6,938,634	FL	Pinellas	1
272044552	75766	45,053,332	34,874,918	45,053,332	34,874,918	GA	Chatham	2
272642055	97872	416,709	237,591	416,709	237,591	AL	Mobile	1
272645702	98004	161,427,994	133,320,407	147,382,574	125,180,193	FL	Broward	2
272396434	88788	91,493,495	82,811,209	86,349,249	79,701,745	FL	Broward	2

EventID	Year	GU_Loss_wDS	GR_Loss_wDS	GU_Loss_xDS	GR_Loss_xDS	LandfallState	LandfallCounty	SS_Intensity
272129817	78920	75,971	47,141	72,374	44,345	GA	Chatham	3
270224964	8334	4,046	490	4,000	472	FL	Collier	1
271459751	54116	336,961	280,502	336,961	280,502	NC	Dare	1
272005735	74324	1,306,013,922	1,100,801,386	1,012,846,426	899,435,911	SC	Georgetown	5
271048428	38902	64,399,894	50,192,867	64,399,894	50,192,867	SC	Charleston	2
270127259	4724	47,010,808	42,716,399	47,010,808	42,716,399	NC	Hyde	1
270469308	17411	13,667,706	10,001,525	12,015,940	9,602,493	FL	Martin	3
270749127	27775	1,453,652,687	1,282,694,393	1,322,516,537	1,192,209,498	NC	Onslow	3
270849191	31493	41,752,966	34,129,015	41,752,966	34,129,015	NC	Carteret	1
270872050	32333	51,857,504	40,882,907	51,857,504	40,882,909	NC	Onslow	1
271853035	68685	1,494,325	1,083,658	1,410,922	1,048,997	FL	Miami-Dade	2
270455520	16899	420,394	272,754	420,394	272,754	AL	Mobile	3
270070055	2600	30,995	15,485	23,226	12,304	FL	Miami-Dade	3
270328396	12185	70,643,908	55,670,214	66,074,243	54,452,851	FL	Okaloosa	4
270424860	15756	9,919,502	7,730,869	9,919,502	7,730,870	NC	Carteret	1
272663419	98670	187,831,156	176,751,331	187,831,156	176,751,331	NC	Dare	3
271024016	37986	2,542,645,862	2,202,049,555	1,990,754,274	1,808,518,585	NC	Carteret	3
271115865	41400	446,236,796	360,204,961	404,825,702	337,143,877	FL	Monroe	2
271415155	52462	99,928	83,606	99,928	83,606	NC	Hyde	1
272566708	95080	22,229,203	17,547,817	22,229,203	17,547,817	NC	Carteret	1
270286698	10621	143,576,859	129,532,570	126,599,523	118,093,034	FL	Miami-Dade	2
270398447	14773	250,025,496	230,298,180	220,371,308	207,798,394	NC	Dare	2
270568128	21065	976,326,405	872,689,808	895,861,164	815,402,224	SC	Horry	3
272634177	97585	5,807,964	4,456,373	5,807,964	4,456,373	NC	Carteret	1
270623478	23125	1,856,333	1,624,662	1,856,333	1,624,662	NC	Dare	1
270747647	27725	199,602,261	157,605,757	188,312,830	151,861,981	SC	Charleston	3
270921092	34155	14,791,459	10,886,028	13,327,652	10,343,475	FL	Palm Beach	3
270672614	24933	3,312,653	2,175,003	2,537,809	2,029,274	FL	Levy	3
272513598	93112	177,675,510	166,700,091	177,675,510	166,700,091	NC	Dare	2
270786464	29168	20,358,816	18,111,120	20,358,816	18,111,120	NC	Hyde	1
272237003	82885	68,217,550	55,197,948	67,443,071	54,964,988	SC	Beaufort	3
272535694	93934	91,663,532	81,308,540	91,663,532	81,308,540	NC	Hyde	2
270764881	28353	8,611,087	7,439,158	8,611,087	7,439,158	FL	Volusia	1
271700316	63020	4,258,446	3,040,368	4,090,708	2,956,375	FL	Martin	2
271720104	63771	1,897,092	1,177,525	1,358,668	994,208	FL	Bay	3
272011160	74532	4,280,720	2,692,509	3,855,909	2,425,744	FL	Monroe	3
270030465	1133	45,804,078	35,292,195	43,622,162	34,564,702	FL	Bay	4
271387633	51449	63,183,638	50,677,380	63,183,638	50,677,381	NC	Onslow	1
272584959	95745	256,664	148,573	256,664	148,573	GA	Chatham	1
272637836	97717	113,841,058	99,211,445	99,985,288	91,134,357	NC	Hyde	2
270132209	4904	195,776,749	151,264,339	178,799,416	144,712,726	SC	Charleston	3
270703286	26059	316,801	167,111	289,633	147,725	FL	Broward	2
271412386	52358	142,888,557	121,895,399	129,620,785	114,120,063	FL	Collier	3
271993134	73853	66,027,077	58,068,729	66,027,077	58,068,729	NC	Carteret	1
271339001	49656	1,155,574	922,273	1,155,574	922,273	SC	Charleston	1
270963188	35731	88,117	38,818	68,873	24,090	FL	Manatee	2
271288991	47794	9,491	4,291	9,248	4,150	FL	Hernando	2
271528153	56662	13,969,273	12,348,486	13,969,273	12,348,486	NC	Dare	1
270220950	8186	49,495,910	40,377,152	49,495,910	40,377,152	SC	Charleston	2
270593864	22021	44,559,793	36,128,577	44,559,793	36,128,577	NC	New Hanover	1
272215281	82078	5,586,019	4,191,402	5,586,019	4,191,402	FL	Bay	3
270521241	19327	100,763,186	84,762,155	100,763,186	84,762,157	NC	Brunswick	1
271257901	46645	3,160,403	2,737,070	3,160,403	2,737,070	NC	Dare	2
270080960	3008	10,264,768	9,123,656	10,264,768	9,123,656	NC	Dare	1
270415516	15411	197,214,277	162,178,893	197,214,277	162,178,894	NC	New Hanover	2
271479718	54865	101,846,182	84,735,201	101,846,182	84,735,202	NC	Brunswick	1
271569480	58176	427,826,162	370,961,779	393,065,604	346,629,926	FL	Sarasota	2
272468537	91452	66,261,143	60,005,217	66,261,143	60,005,217	NC	Dare	1
270307567	11412	630,684,330	547,874,900	604,877,698	530,798,698	NC	Carteret	3
272024482	75027	104,729,075	92,913,861	104,729,075	92,913,861	NC	Hyde	2
270887678	32912	132,791	80,433	132,791	80,433	LA	Cameron	3
270953809	35385	359,956	300,526	359,956	300,526	FL	Nassau	1
270181630	6721	1,362,321	992,235	1,232,114	940,624	FL	Palm Beach	3
271254990	46539	2,202,621	1,524,423	1,701,710	1,438,016	NC	Dare	1
271985064	73564	26,738,119	21,189,094	26,738,119	21,189,094	NC	Onslow	1
270547989	20304	510,820,410	411,234,485	459,254,738	382,273,144	NC	Carteret	2
270737214	27332	402,732,913	347,181,247	316,403,581	288,231,487	FL	Hernando	3
271259895	46722	7,376,659	5,749,335	7,376,659	5,749,335	SC	Charleston	1
271663955	61679	262,565,066	222,085,524	214,449,186	192,295,703	FL	Monroe	5
270457063	16956	9,210,962	7,404,533	9,210,962	7,404,533	FL	Monroe	1
272043312	75722	16,191	8,446	16,191	8,446	FL	Brevard	1

EventID	Year	GU_Loss_wDS	GR_Loss_wDS	GU_Loss_xDS	GR_Loss_xDS	LandfallState	LandfallCounty	SS_Intensity
270065990	2445	1,087,185,228	959,066,853	984,672,387	885,427,590	NC	Hyde	4
271716629	63640	116,116,522	90,406,648	108,597,601	87,610,872	SC	Charleston	3
270159944	5918	783,374	461,729	783,374	461,729	FL	Palm Beach	1
271568831	58152	6,963,314	4,951,091	6,095,685	4,669,277	MS	Jackson	4
271629239	60381	1,269,142	941,342	1,269,142	941,342	FL	Escambia	2
271752405	64969	63,358,561	43,547,555	50,746,098	40,315,112	SC	Beaufort	3
271228160	45548	5,989,077	5,049,947	5,989,077	5,049,947	NC	Dare	2
271547734	57387	9,539,370	7,256,811	9,295,991	7,153,933	FL	Bay	4
271653267	61280	18,525,555	16,575,630	18,525,555	16,575,630	NC	Dare	1
271978327	73317	712,372	505,839	694,230	496,785	FL	St. Johns	2
272098466	77754	292,293,472	265,457,429	278,216,582	255,194,954	FL	Monroe	3
270730161	27064	129,231,583	104,145,142	114,828,737	97,127,166	FL	Lee	1
271627665	60324	357,048,211	325,673,559	357,048,211	325,673,559	NC	Carteret	3
272695851	99860	10,061,330	7,568,626	9,257,640	7,277,638	FL	Franklin	4
271214809	45050	160,971,580	134,006,968	160,971,580	134,006,969	NC	New Hanover	2
272318541	85919	293,507,075	243,718,552	257,450,305	222,268,370	FL	Monroe	1
271012864	37577	264,053,136	231,695,691	264,053,136	231,695,691	NC	Carteret	3
271545607	57310	1,909,664	1,538,936	1,909,664	1,538,936	FL	Palm Beach	1
270381744	14148	2,714,168	2,111,927	2,714,168	2,111,927	NC	Hyde	1
271509265	55957	23,659,981	20,348,584	22,539,441	20,086,579	NY	Suffolk	3
271810821	67131	13,260,750	10,900,313	13,260,750	10,900,313	SC	Charleston	1
272205641	81726	36,187,319	29,545,280	36,187,319	29,545,280	NC	Onslow	1
270187028	6923	534,932,731	446,037,314	442,313,021	386,680,659	FL	Hernando	2
271160085	43027	7,089,535	5,561,430	7,089,535	5,561,430	SC	Beaufort	1
272651399	98220	43,781,661	35,407,733	43,781,661	35,407,734	NC	New Hanover	1
271769278	65597	15,170,613	11,413,041	13,504,811	10,920,505	SC	Charleston	2
272010380	74502	6,985,673	5,328,250	6,653,677	5,205,709	FL	Bay	3
272502498	92699	9,151,503	6,974,074	8,638,849	6,803,879	SC	Charleston	2
272621357	97105	377,417,849	305,625,627	307,941,151	265,269,875	FL	Miami-Dade	3
271277571	47374	120,557,690	102,070,202	120,557,690	102,070,202	NC	Brunswick	1
272183113	80906	276,747,989	252,813,012	276,747,989	252,813,012	SC	Horry	1
272560650	94854	128,974	72,983	128,974	72,983	NC	Dare	1
272597574	96208	183,455,873	145,792,070	171,551,398	140,794,088	SC	Georgetown	3
271854704	68742	76,741,622	64,471,569	76,741,622	64,471,569	NC	Carteret	1
272114110	78328	2,175,047	1,428,400	2,175,047	1,428,400	GA	McIntosh	1
272640971	97833	11,673,432	10,324,118	11,673,432	10,324,118	NC	Currituck	1
270333585	12373	33,778	11,142	33,778	11,142	LA	Terrebonne	2
270735771	27278	3,344,253	2,864,583	3,306,608	2,858,703	RI	Newport	2
270849081	31489	1,010,641	498,083	1,010,641	498,084	FL	Bay	3
271121662	41611	33,222,592	25,611,003	32,372,413	25,320,427	SC	Charleston	1
271317890	48870	1,241,074,321	1,094,914,234	1,085,935,043	981,211,093	NC	Brunswick	3
271506369	55852	20,686,188	16,749,924	20,686,188	16,749,924	SC	Beaufort	2
272279961	84479	312,433,557	266,967,630	308,839,940	264,850,433	NC	Brunswick	3
272496559	92479	1,787,954	1,487,124	1,688,357	1,469,099	RI	Newport	3
270416568	15451	29,368,246	26,076,814	29,368,246	26,076,814	NC	Hyde	1
271227445	45522	57,405,872	47,454,269	57,405,872	47,454,269	SC	Charleston	2
272291119	84899	6,555,554	5,182,268	6,555,554	5,182,268	SC	Charleston	1
272625089	97242	432,041,215	387,932,081	337,283,875	315,636,532	FL	Collier	4
270315272	11696	34,336,781	27,289,708	34,336,781	27,289,708	NC	Carteret	1
270395865	14677	82,444,815	70,118,773	78,490,287	67,840,391	SC	Georgetown	3
271540726	57127	466,259,825	426,717,397	460,900,714	422,603,067	NC	Carteret	3
270287046	10634	3,277,956	2,174,358	3,277,956	2,174,358	LA	Plaquemines	2
270377980	14004	1,162,729	756,399	1,017,887	692,184	GA	McIntosh	1
271642416	60873	3,025,123	2,069,732	2,503,500	1,923,478	FL	Sarasota	2
272252416	83462	136,388,068	96,692,858	113,954,452	90,076,348	AL	Mobile	5
271328147	49256	89,560,156	75,818,906	87,200,294	74,217,615	NC	Carteret	2
272272229	84186	3,474,819	2,457,213	3,054,257	2,313,824	SC	Beaufort	1
272436156	90247	141,629,489	132,040,099	141,629,489	132,040,099	NC	Hyde	2
271485268	55075	237,219	135,197	237,219	135,197	SC	Charleston	1
270255631	9477	470,890,366	404,714,034	465,456,885	401,253,456	NC	New Hanover	3
271339975	49693	140,352,824	122,930,809	140,352,824	122,930,810	NC	Hyde	2
271426938	52905	114,186	67,382	105,893	60,068	NY	Suffolk	3
271576470	58434	30,941,295	27,087,051	30,941,295	27,087,051	NC	Carteret	1
272379523	88161	567,035,405	511,600,577	524,816,630	479,787,171	NC	Carteret	4
270978601	36301	915,881	501,529	915,881	501,529	FL	Palm Beach	1
272476084	91726	30,300	11,505	30,300	11,505	FL	Manatee	1
270400434	14850	11,072,545	8,063,494	9,656,726	7,715,795	FL	Walton	4
272593155	96043	1,682,827	1,156,980	1,682,827	1,156,980	FL	Franklin	2
270793014	29410	233,079,333	209,482,382	233,079,333	209,482,383	NC	Carteret	2
271010893	37505	155,587	84,256	145,562	77,285	FL	Okaloosa	3
271799358	66705	1,570,186	1,107,795	1,385,947	1,031,141	LA	Cameron	4

EventID	Year	GU_Loss_wDS	GR_Loss_wDS	GU_Loss_xDS	GR_Loss_xDS	LandfallState	LandfallCounty	SS_Intensity
272005070	74298	17,218,201	13,264,673	15,849,767	12,808,864	SC	Charleston	1
272287482	84762	73,855,121	63,540,928	64,611,101	58,854,432	NC	Dare	1
272425958	89875	92,769,815	77,728,634	92,769,815	77,728,634	SC	Horry	1
270266237	9864	29,479	14,279	26,651	12,157	FL	St. Johns	1
271036806	38469	2,776,417	1,477,499	2,153,523	1,110,255	LA	St. Mary	4
272109355	78152	24,045,799	21,259,288	24,045,799	21,259,288	NC	Hyde	1
272403506	89052	857,683	416,854	857,683	416,854	FL	Levy	1
270990912	36759	37,658,657	25,267,803	29,264,091	23,663,705	FL	Palm Beach	4
271303295	48326	30,534,813	27,375,076	30,534,813	27,375,076	NC	Hyde	1
272657188	98436	133,531	64,701	133,531	64,701	FL	Santa Rosa	3
270187743	6949	1,641,555	1,346,816	1,599,876	1,337,445	FL	Brevard	1
270205310	7610	69,942,683	58,452,674	69,942,683	58,452,674	NC	Dare	2
271341988	49767	15,343,107	11,404,830	13,940,893	10,956,460	SC	Charleston	3
271642668	60882	50,527,133	41,487,895	50,527,133	41,487,895	NC	Carteret	1
270469908	17433	121,636,533	103,745,182	92,323,335	85,736,083	FL	St. Johns	2
270554549	20553	225,732	161,160	171,542	112,729	NY	Nassau	4
270613125	22731	281,997	231,478	281,997	231,478	NC	Dare	1
271802105	66808	52,474	22,383	49,967	20,458	MS	Harrison	3
270346713	12862	265,578,850	229,022,400	242,151,535	212,997,946	NC	Carteret	3
270587658	21789	504,354,962	453,105,538	491,180,495	443,571,191	NC	Pender	3
270636786	23616	6,023,203	4,814,754	5,387,095	4,716,821	MD	Worcester	2
271647130	61051	5,579,665	4,266,407	5,579,665	4,266,408	MS	Harrison	2
271444631	53557	44,640,007	35,472,787	44,640,007	35,472,787	SC	Charleston	2
270197640	7326	57,855,228	48,701,855	55,562,951	47,587,587	FL	Monroe	1
270471879	17505	31,874	11,494	31,874	11,494	NC	Dare	1
270949379	35220	415,692,232	359,912,880	410,796,675	356,593,724	NC	Carteret	3
272009352	74462	403,647,592	374,321,907	384,246,994	358,872,882	NC	Hyde	2
270286487	10613	4,450,495	3,271,082	4,068,662	3,125,221	LA	Terrebonne	4
270526572	19523	15,125,623	11,587,362	14,739,071	11,439,840	AL	Baldwin	3
270614837	22794	26,756,628	22,120,253	24,632,298	21,457,599	NC	Carteret	1
270052747	1950	378,849,668	320,659,917	374,454,447	317,795,892	NC	Carteret	2
270331855	12311	73,795,715	61,471,448	73,795,715	61,471,449	NC	Brunswick	1
270519805	19276	16,553,294	13,395,570	16,553,294	13,395,570	SC	Charleston	2
272237946	82920	84,059	39,111	84,059	39,111	FL	Collier	1
272478884	91827	37,629,167	33,211,746	37,629,167	33,211,746	NC	Hyde	2
272570910	95234	3,473,790,158	2,994,624,367	2,748,883,066	2,563,881,094	NC	Carteret	4
270494144	18321	864,317	584,762	750,734	540,367	FL	Martin	3
270528650	19598	4,524,355	3,707,652	4,524,355	3,707,652	NC	Carteret	1
272297449	85137	290,792,776	268,342,091	287,467,384	265,905,050	NC	Hyde	2
270269704	9988	220,988,463	179,188,500	170,679,105	148,576,025	SC	Charleston	3
270450410	16712	2,116,564	1,594,877	2,116,564	1,594,877	FL	Dixie	3
270293216	10871	2,798,149	2,183,098	2,596,529	2,133,799	FL	Collier	2
270623485	23125	11,366,550	10,056,705	11,366,550	10,056,705	NC	Dare	1
271075332	39893	66,319,564	56,036,482	66,319,564	56,036,482	SC	Charleston	1
271908421	70736	95,015,942	79,096,635	95,015,942	79,096,635	NC	Carteret	1
272035138	75420	488,446,160	419,481,913	410,311,623	365,163,308	FL	Miami-Dade	2
272677381	99179	373,426,074	315,348,967	345,534,280	296,548,860	NC	Carteret	3
271514596	56153	982,208,737	915,173,767	956,318,651	895,270,261	FL	Volusia	1
272339554	86698	40,849,360	32,463,341	40,849,360	32,463,341	NC	Onslow	1
270243405	9020	255,763,704	207,017,776	198,593,557	170,847,107	NC	Carteret	2
270553869	20526	18,329,150	14,409,143	18,121,818	14,343,755	SC	Charleston	2
270884138	32781	40,307,318	33,355,462	40,307,318	33,355,462	SC	Charleston	2
271388813	51492	8,960	4,901	8,960	4,901	FL	Monroe	1
270243729	9033	5,165,844	4,522,405	5,165,844	4,522,405	RI	Newport	1
271182738	43866	64,431,756	54,318,263	64,431,756	54,318,263	NC	Carteret	2
271793131	66474	64,478,252	50,461,437	61,919,727	49,654,736	SC	Beaufort	2
270150607	5581	412,849,144	356,564,533	408,094,193	353,368,431	NC	New Hanover	2
270751914	27872	31,184	21,012	31,184	21,012	FL	Monroe	1
270822574	30490	600,887	535,646	600,887	535,646	VA	Northampton	1
270899498	33359	85,140	35,730	69,257	30,672	FL	Monroe	4
271064485	39496	868,660,665	737,354,527	663,620,368	603,335,102	FL	Miami-Dade	4
271997911	74031	182,986,531	155,968,154	182,986,531	155,968,154	FL	Levy	1
272624626	97225	26,923,441	21,682,440	25,641,359	21,201,367	NC	New Hanover	1
270642827	23841	272,980,366	253,121,429	257,517,779	241,257,703	NC	Carteret	3
270747879	27733	14,357,454	11,379,355	14,357,454	11,379,355	NC	New Hanover	1
272410219	89299	1,105,973,456	976,518,132	944,459,485	857,922,468	SC	Horry	4
272164162	80189	198,109,245	170,858,339	198,109,245	170,858,339	NC	Brunswick	1
272460807	91165	236,943,778	187,852,312	175,592,215	152,805,217	FL	Collier	4
272508712	92926	90,268	61,730	75,591	56,839	FL	Broward	3
271248233	46285	13,002,984	11,538,085	13,002,984	11,538,085	NC	Dare	1
271645284	60982	1,822,363,474	1,637,633,423	1,600,057,103	1,484,253,287	NC	Brunswick	4

EventID	Year	GU_Loss_wDS	GR_Loss_wDS	GU_Loss_xDS	GR_Loss_xDS	LandfallState	LandfallCounty	SS_Intensity
271811073	67140	280,292,058	241,539,350	280,292,058	241,539,351	NC	Onslow	3
272082780	77176	284,060	185,735	259,685	172,593	FL	Taylor	4
270537260	19906	37,646	19,895	37,646	19,895	SC	Beaufort	1
271673828	62041	210,823	159,593	210,823	159,593	NC	Dare	1
271842769	68305	27,587,592	22,435,689	27,587,592	22,435,690	SC	Georgetown	1
271948500	72205	7,910,236	6,429,360	7,910,236	6,429,361	FL	Nassau	2
271987612	73656	2,043,115,351	1,797,947,597	1,692,198,502	1,592,213,132	SC	Horry	3
272171599	80470	16,385,311	14,654,209	16,385,311	14,654,209	NC	Dare	3
271345257	49887	28,808,605	23,472,771	28,808,605	23,472,771	FL	Palm Beach	1
271115762	41396	18,774,072	14,798,910	17,281,022	14,265,023	FL	Miami-Dade	3
271475914	54724	1,996,018	851,175	1,996,018	851,175	LA	Plaquemines	1
271479995	54876	154,916,443	144,951,632	154,916,443	144,951,632	NC	Dare	2
270701277	25984	11,064,252	8,910,319	11,064,252	8,910,319	GA	McIntosh	1
270941556	34922	1,269,950	907,002	1,269,950	907,002	SC	Charleston	1
271154364	42820	3,429,070	2,462,938	3,038,208	2,317,457	FL	Monroe	1
271355799	50276	10,694,364	8,985,402	10,694,364	8,985,402	SC	Charleston	1
271922499	71257	3,712,812	3,079,848	3,712,812	3,079,848	FL	Collier	1
272354506	87247	494,392,651	423,078,955	465,963,669	403,972,754	SC	Georgetown	3
270252964	9381	7,807,257	6,136,694	7,807,257	6,136,694	NC	Carteret	1
270611303	22661	3,473,572	2,257,508	2,913,033	2,066,800	SC	Charleston	1
272066362	76576	147,681,144	127,555,076	147,681,144	127,555,076	SC	Horry	1
270364827	13528	30,052,644	25,231,034	30,052,644	25,231,034	FL	Martin	2
271979263	73349	335,925	155,870	335,925	155,870	TX	Calhoun	2
270464965	17246	31,965,002	23,035,985	27,059,962	21,921,223	FL	Palm Beach	3
270466680	17313	699,617,045	650,045,568	691,485,134	643,581,242	NC	Carteret	3
270775529	28762	72,864,767	67,277,330	72,864,767	67,277,330	FL	Palm Beach	4
270847224	31420	407,876,709	382,106,417	407,876,709	382,106,417	NC	Carteret	3
270879799	32622	69,698,893	61,059,607	69,698,893	61,059,608	NC	Dare	2
270962698	35713	199,338,963	139,363,703	159,242,017	128,499,499	FL	Santa Rosa	5
271086355	40301	1,265,097,289	1,115,720,342	1,106,633,129	1,000,904,918	SC	Horry	4
272046917	75852	111,543,758	102,584,717	111,543,758	102,584,717	NC	Dare	3
270143009	5298	11,965,405	8,103,406	9,676,208	7,668,546	FL	Volusia	4
271253330	46476	138,724	71,902	126,063	63,424	LA	Jefferson	3
272027650	75145	13,810	5,200	12,914	4,723	FL	Okaloosa	3
271358847	50390	808,343,250	722,232,635	666,319,850	613,546,708	FL	Monroe	4
272140616	79324	1,772,809	1,359,192	1,611,816	1,315,869	SC	Beaufort	3
270376357	13945	16,535	8,415	16,535	8,415	FL	Indian River	2
271328243	49260	8,965,842	6,505,950	8,193,907	6,208,682	GA	Chatham	3
270516867	19169	111,081,426	101,811,085	105,776,223	98,362,285	RI	Newport	3
271261465	46783	80,118,473	62,930,743	73,168,605	59,554,052	GA	McIntosh	4
271652642	61256	319,394,317	270,746,472	319,394,317	270,746,472	NC	Brunswick	2
272241770	83065	298,688,908	255,414,412	298,688,908	255,414,412	NC	Brunswick	2
270577513	21414	204,011	106,686	204,011	106,686	FL	Wakulla	1
270018251	682	97,812,798	80,126,788	97,812,798	80,126,788	NC	New Hanover	1
271072015	39770	5,290,092	4,122,878	4,836,832	3,980,206	NC	Carteret	1
271519562	56340	73,538,990	54,025,558	66,464,697	51,364,396	SC	Charleston	2
272168990	80371	420,737,363	371,285,834	400,209,745	356,432,095	FL	Monroe	2
270035687	1326	1,270,635,534	1,097,442,327	1,081,370,990	967,777,812	NC	New Hanover	3
270494396	18330	266,778,179	245,299,844	224,100,557	212,573,251	NY	Suffolk	2
270540602	20028	22,233,933	16,665,979	17,360,933	15,220,316	FL	Palm Beach	3
271042218	38674	156,295,741	147,538,324	156,295,741	147,538,324	NC	Dare	1
270788981	29260	1,101,144	725,955	1,101,144	725,955	FL	Gulf	1
271995315	73935	99,848,910	88,787,633	99,848,910	88,787,633	NC	Dare	3
270886907	32882	4,917,478	3,219,115	4,416,263	2,976,798	FL	Okaloosa	4
271305213	48400	188,922	127,209	188,922	127,209	FL	Duval	1
271559123	57804	105,117,078	86,561,131	105,117,078	86,561,131	NC	Brunswick	1
272505129	92794	267,449	192,249	267,449	192,249	NC	Hyde	2
272614001	96832	857,895	603,249	748,073	565,546	FL	St. Johns	3
270477379	17707	85,607,043	62,058,790	71,346,893	57,764,598	FL	Collier	3
271588884	58902	195,103	105,925	160,157	86,126	FL	Miami-Dade	3
271655784	61372	8,397	2,990	7,924	2,816	LA	Cameron	4
270655152	24291	96,905,657	84,452,866	96,905,657	84,452,866	NC	Carteret	2
271196034	44361	464,110,388	415,353,235	445,348,404	401,886,727	FL	Monroe	3
271659356	61505	6,407,063	5,154,987	6,407,063	5,154,987	SC	Charleston	1
272137064	79193	104,195	44,014	104,195	44,014	AL	Baldwin	1
270469915	17433	139,395,728	113,293,398	137,789,033	112,345,881	NC	Onslow	1
270640974	23771	5,439,023	3,423,719	4,180,886	3,094,883	FL	Taylor	2
271135423	42114	63,126	40,472	53,622	37,071	FL	St. Lucie	4
272545373	94294	180,035,025	153,664,029	180,035,025	153,664,029	NC	Carteret	1
272575940	95416	165,552,945	136,608,171	165,552,945	136,608,171	NC	Carteret	2
272028534	75178	311,150,285	281,113,027	277,775,990	256,184,590	NC	Hyde	3

EventID	Year	GU_Loss_wDS	GR_Loss_wDS	GU_Loss_xDS	GR_Loss_xDS	LandfallState	LandfallCounty	SS_Intensity
272040837	75632	187,712	70,498	135,264	49,542	FL	Brevard	2
272331193	86386	3,796,656	3,070,041	3,796,656	3,070,041	SC	Charleston	1
272654399	98331	121,520	48,158	121,520	48,158	LA	Terrebonne	1
271165380	43225	1,375,069	1,008,489	1,375,069	1,008,489	SC	Beaufort	2
271286316	47695	43,603,565	32,410,960	37,702,514	30,064,721	FL	Pasco	2
271549442	57450	638,241,525	571,395,071	638,241,525	571,395,071	NC	New Hanover	2
272320216	85978	2,475,332	1,651,109	2,475,332	1,651,109	GA	Chatham	2
272355010	87265	15,697,666	12,775,777	15,697,666	12,775,777	SC	Horry	1
272481246	91913	30,807,747	24,347,348	30,022,777	24,065,244	FL	Taylor	2
270875163	32448	270,130,298	213,191,804	252,595,209	205,912,877	SC	Charleston	4
271396271	51765	29,708,931	22,046,391	26,194,762	20,710,508	FL	Taylor	3
271890629	70055	29,589,681	22,814,334	29,589,681	22,814,334	GA	McIntosh	2
270921689	34179	45,452,355	34,952,835	42,903,803	33,852,217	SC	Charleston	3
271573808	58336	85,768,698	59,556,566	69,852,549	56,128,117	FL	Palm Beach	4
270019134	716	26,015,488	22,548,977	26,015,488	22,548,977	NC	Dare	1
270870414	32270	168,502,562	107,048,631	120,283,560	96,708,902	FL	Miami-Dade	4
270946873	35127	42,295,694	34,112,281	42,295,694	34,112,281	SC	Charleston	2
271627810	60330	41,351,363	35,025,550	41,351,363	35,025,550	NC	Brunswick	1
271858378	68880	8,261,812	6,860,171	8,261,812	6,860,171	NC	Carteret	1
271768491	65567	25,674	7,180	25,674	7,180	AL	Baldwin	2
271984137	73529	7,165,981	5,612,650	7,165,981	5,612,650	SC	Horry	1
272248142	83304	292,307,046	261,744,141	292,307,046	261,744,142	NC	Carteret	2
272375954	88029	2,275,180,204	1,988,684,502	1,943,010,164	1,786,675,076	NC	Onslow	4
270667164	24731	39,908,082	33,280,532	39,908,082	33,280,532	NC	Brunswick	1
270931891	34562	1,710,612	1,424,786	1,710,612	1,424,786	NC	Dare	1
271284806	47641	6,636,890	5,007,271	5,465,576	4,813,936	FL	Pasco	5
270293816	10893	17,033,182	14,963,942	17,033,182	14,963,942	NC	Hyde	1
270626098	23221	40,979,418	34,297,500	40,979,418	34,297,500	SC	Charleston	2
271582346	58659	18,470,840	14,462,067	18,470,840	14,462,067	SC	Georgetown	1
270424657	15749	27,400,982	24,179,223	27,400,982	24,179,223	NC	Hyde	1
270179242	6630	9,802,318	7,600,466	8,963,116	7,370,137	FL	Sarasota	2
270803669	29798	121,594,142	87,393,713	95,139,854	78,388,496	FL	St. Lucie	4
272347636	86993	4,316,302	3,771,501	4,316,302	3,771,501	NC	Dare	1
271526854	56616	49,869,808	36,896,847	43,609,157	34,634,787	FL	Lee	2
271837389	68102	543,832,940	461,918,960	503,083,937	435,324,118	NC	Onslow	2
270198844	7372	183,432,072	157,754,325	183,432,072	157,754,325	FL	Volusia	2
270206349	7649	1,214,018,328	1,063,870,870	1,086,116,851	975,082,345	NC	New Hanover	3
270328675	12195	49,462,978	42,211,753	49,462,978	42,211,754	NC	Hyde	1
270759842	28164	32,542,809	25,906,630	32,542,809	25,906,633	SC	Charleston	2
271101986	40889	144,647,366	126,714,270	144,647,366	126,714,270	NC	Dare	2
270415937	15426	22,748	6,643	22,748	6,643	FL	Monroe	2
270640915	23768	156,079	90,563	156,079	90,563	LA	Lafourche	3
271365300	50625	146,995,145	131,268,117	125,616,687	117,087,395	NY	Suffolk	3
271811974	67173	225,301,113	188,685,140	222,673,979	187,147,633	NC	Carteret	3
272238512	82941	761,319	421,511	761,319	421,512	TX	Aransas	3
270735568	27271	1,819,170	1,193,282	1,732,834	1,144,951	SC	Charleston	1
270878367	32567	98,788,771	81,972,798	98,788,771	81,972,798	GA	McIntosh	3
272159154	79999	425,834	352,234	425,834	352,234	NC	Dare	1
272502750	92708	2,968,855	2,235,194	2,733,117	2,167,098	FL	Indian River	3
271959994	72637	516,552	357,330	492,104	344,174	FL	Indian River	2
270459449	17042	13,451,313	10,586,849	13,451,313	10,586,849	FL	Collier	1
271468418	54443	440,581,734	389,776,097	429,090,622	381,344,570	NC	Brunswick	1
271515455	56187	42,808,923	34,690,189	42,808,923	34,690,189	SC	Charleston	1
272299949	85229	685,097	492,920	602,204	463,465	FL	Volusia	2
271486265	55112	80,844,215	66,542,533	80,844,215	66,542,533	FL	Collier	1
271984560	73546	246,423,096	227,277,259	228,395,244	213,613,632	NC	Hyde	3
272170319	80422	20,544,614	16,716,490	20,544,614	16,716,490	NC	Brunswick	1
272545625	94303	15,040,716	11,452,461	14,321,353	11,139,744	NJ	Ocean	1
271064336	39491	500,725,917	419,629,029	460,316,115	394,132,064	NC	Hyde	3
271959231	72610	76,336,643	63,498,125	76,336,643	63,498,125	NC	Carteret	1
272318120	85904	14,715,977	11,887,269	14,715,977	11,887,269	NC	Carteret	1
272500719	92635	34,408,519	28,566,371	30,634,890	27,472,266	NY	Suffolk	3
270665548	24672	233,148	129,275	166,924	81,807	FL	Broward	5
271121307	41598	92,491,561	74,365,252	90,092,634	73,010,753	NC	Onslow	1
271700113	63013	110,868,493	91,334,057	99,801,837	85,466,984	NC	Hyde	1
270063568	2353	157,749,489	146,803,449	157,749,489	146,803,449	NC	Hyde	2
270605280	22435	444,155,846	396,807,716	439,035,860	393,145,310	FL	Collier	2
271041569	38650	312,238,488	252,991,859	285,097,681	238,943,484	SC	Charleston	3
272343293	86835	17,880,443	14,126,127	15,984,971	13,450,944	NC	Carteret	1
270290545	10768	55,148,076	42,700,689	51,589,795	41,457,066	FL	Levy	1
271169049	43364	5,070,310	4,276,447	5,070,310	4,276,447	FL	Levy	1

EventID	Year	GU_Loss_wDS	GR_Loss_wDS	GU_Loss_xDS	GR_Loss_xDS	LandfallState	LandfallCounty	SS_Intensity
271757531	65158	4,060,867	3,304,761	4,060,867	3,304,761	NC	Carteret	1
271053943	39104	571,936,308	525,919,800	529,271,265	496,426,586	NC	Carteret	4
271657626	61443	62,685	31,011	57,718	28,208	AL	Mobile	3
272242118	83078	13,172,081	10,541,853	13,172,081	10,541,853	SC	Charleston	1
271141898	42358	24,153,082	19,121,898	20,673,622	18,451,830	NY	Nassau	2
271433241	53136	669,959,534	566,831,840	600,881,104	521,511,295	NC	Onslow	3
270229055	8486	19,896,173	17,680,488	19,896,173	17,680,488	NC	Dare	1
270497854	18460	38,028,002	30,782,089	38,028,002	30,782,089	NC	Carteret	1
270702820	26041	33,559,758	26,742,507	33,559,758	26,742,508	SC	Charleston	2
270956754	35492	1,670,503,129	1,463,620,883	1,444,514,919	1,317,242,503	NC	Carteret	4
270961262	35659	4,093,872	2,876,156	3,865,186	2,777,414	FL	Levy	1
272588888	95888	8,831,117	7,832,254	8,831,117	7,832,254	NC	Dare	2
270597156	22142	71,475,832	55,158,630	62,529,694	51,806,486	SC	Georgetown	3
271084582	40233	51,506,381	47,192,168	51,506,381	47,192,168	NC	Hyde	1
271122052	41626	101,153,568	87,570,446	96,307,297	84,732,727	NC	Hyde	2
270631239	23412	471,919	314,575	449,576	301,045	FL	Broward	1
270320771	11900	806,234	688,314	806,234	688,314	FL	Miami-Dade	1
272319429	85951	99,008,974	73,324,767	72,963,671	62,039,416	FL	Lee	4
270125732	4669	867,931,402	765,898,835	825,298,047	736,604,874	SC	Horry	3
272556341	94697	517,044	436,005	517,044	436,005	NC	Dare	1
272045191	75789	68,543,669	56,283,123	67,767,910	55,933,887	NC	Brunswick	1
270448174	16627	136,987,138	127,490,948	136,987,138	127,490,948	NC	Hyde	2
270644450	23900	77,106,479	64,539,213	77,106,479	64,539,213	NC	Carteret	1
270695880	25790	48,459,319	40,123,236	48,459,319	40,123,236	FL	Lee	1
270866665	32132	12,600,984	10,118,277	12,600,984	10,118,278	NC	New Hanover	1
271229061	45581	41,476	6,776	38,155	5,487	TX	Matagorda	3
271260533	46747	31,130,363	24,978,323	31,130,363	24,978,323	NC	Onslow	1
270327384	12147	183,740,341	152,384,428	183,740,341	152,384,429	NC	Pender	2
270866911	32140	12,142,426	9,327,778	12,142,426	9,327,778	FL	Franklin	2
271863471	69075	11,547,844	8,049,031	9,777,667	7,495,684	GA	McIntosh	4
272232795	82730	98,501,702	91,338,765	98,501,702	91,338,765	NC	Dare	2
271704561	63180	34,202,903	25,977,062	32,574,742	25,388,834	SC	Charleston	1
272632365	97516	27,906,593	24,001,013	27,906,593	24,001,013	NC	Dare	2
270601343	22294	37,068,756	28,956,256	35,298,636	28,200,267	FL	Hernando	1
271598156	59240	14,387,799	10,797,131	13,145,562	10,345,929	SC	Beaufort	4
270289006	10710	240,480,954	205,993,085	240,480,954	205,993,086	NC	Onslow	2
270811720	30090	41,257,818	34,701,774	37,158,294	32,720,730	FL	Brevard	3
272415749	89503	1,189,776	827,230	1,189,776	827,230	LA	Lafourche	1
271637997	60709	4,416,816,241	3,692,882,694	3,474,343,000	3,396,966,776	NC	Hyde	5
271772913	65732	3,909,864	3,003,812	3,909,864	3,003,812	FL	Collier	1
271872922	69415	30,590,378	25,118,568	30,590,378	25,118,568	SC	Charleston	2
272033305	75354	461,979,041	391,327,417	416,741,079	361,665,814	NC	New Hanover	3
272536423	93960	10,993,544	8,816,137	10,993,544	8,816,137	FL	Miami-Dade	1
270004467	169	1,642,246,915	1,494,906,096	1,468,271,035	1,362,086,775	NC	Brunswick	3
270679024	25173	83,174,795	71,872,312	83,174,795	71,872,312	NC	Hyde	2
271388710	51488	11,126,461	8,627,881	10,412,693	8,429,486	GA	McIntosh	2
271813189	67218	2,126,383,236	1,887,064,029	1,767,446,118	1,644,822,866	NC	New Hanover	4
270200851	7445	141,208	88,750	126,881	75,992	NY	Suffolk	2
270417638	15493	196,446,550	150,991,400	187,024,438	146,622,160	SC	Charleston	3
272316294	85835	2,322,361	1,597,621	1,965,798	1,492,438	FL	Palm Beach	4
270415022	15393	668,945	503,249	668,945	503,249	FL	Monroe	1
271666720	61781	66,870,664	58,424,825	56,034,354	51,766,856	NC	Dare	3
272358104	87377	39,703,692	35,920,696	39,703,692	35,920,696	NC	Dare	1
272560657	94854	7,580	2,324	6,603	1,706	FL	Manatee	2
271372610	50893	683,403,815	621,867,077	638,108,156	586,112,547	SC	Horry	1
271063939	39476	128,878,727	116,455,026	128,878,727	116,455,026	NC	Carteret	2
272622037	97129	168,234,732	150,723,149	168,234,732	150,723,149	NC	Carteret	3
270550232	20389	1,927,924	1,421,594	1,636,938	1,371,126	NY	Suffolk	3
271308227	48515	40,128,639	28,599,721	33,541,221	26,742,738	SC	Beaufort	3
271821002	67504	251,627,424	203,086,427	251,627,424	203,086,428	NC	Carteret	2
270196980	7303	12,880,830	10,314,427	12,880,830	10,314,427	NC	Carteret	1
271467912	54426	5,103,726	4,101,139	5,103,726	4,101,139	SC	Georgetown	1
271482976	54988	148,104,812	126,008,198	107,595,200	100,176,427	NY	Suffolk	4
271484325	55040	2,041,789	1,552,549	2,041,789	1,552,549	SC	Charleston	1
270543242	20128	46,943,178	40,800,757	43,544,156	39,320,803	NC	Hyde	1
270773473	28682	234,241,455	191,408,978	224,875,369	186,225,949	FL	Monroe	2
271042615	38689	81,477,643	76,518,385	81,477,643	76,518,385	NC	Dare	2
271368624	50748	3,516,800	2,312,906	3,320,033	2,204,977	MS	Harrison	3
272304362	85396	1,150,176,406	958,630,204	915,290,138	802,524,207	SC	Charleston	4
271054440	39122	58,927,964	48,623,093	48,862,624	44,228,741	NC	Dare	1
271674802	62076	93,704,776	84,410,338	91,303,219	83,031,577	NC	Dare	1

EventID	Year	GU_Loss_wDS	GR_Loss_wDS	GU_Loss_xDS	GR_Loss_xDS	LandfallState	LandfallCounty	SS_Intensity
271818375	67408	353,845,489	306,056,639	344,668,322	299,994,133	SC	Horry	2
272168479	80353	118,371,489	99,010,006	118,371,489	99,010,006	NC	Carteret	1
270854615	31692	587,588	279,955	587,588	279,955	FL	Bay	1
272599806	96297	14,580,530	10,619,832	13,188,491	10,011,969	FL	Miami-Dade	2
271465290	54325	5,705	1,231	5,705	1,231	NC	Dare	1
272002241	74199	120,958,179	98,801,127	120,958,179	98,801,128	NC	New Hanover	1
270834344	30933	34,248,745	26,596,979	34,248,745	26,596,979	GA	McIntosh	1
270948019	35169	82,142,281	64,563,668	82,142,281	64,563,668	SC	Beaufort	3
270907589	33659	27,387,869	21,769,072	25,856,297	21,234,016	FL	Collier	1
271063121	39446	355,577,219	312,689,844	355,577,219	312,689,844	NC	Carteret	3
271277578	47374	105,999,699	95,498,836	105,999,699	95,498,836	NC	Hyde	1
272489268	92210	72,331,111	65,123,047	70,478,966	64,124,448	NC	Dare	1
272611736	96749	394,075,703	345,813,487	306,552,658	285,005,410	NC	Carteret	4
270218074	8079	24,947,600	21,047,978	24,947,600	21,047,978	FL	Miami-Dade	4
271975328	73205	16,487,156	12,719,924	14,547,980	11,952,045	FL	Miami-Dade	3
270690389	25591	56,313,385	39,916,149	43,992,051	35,568,124	FL	Collier	5
270909246	33719	142,195,016	117,250,321	142,195,016	117,250,321	NC	Pender	1
272674405	99069	45,286,201	40,660,816	45,286,201	40,660,816	NC	Hyde	1
270199811	7407	166,694,631	138,890,271	162,384,317	136,557,972	FL	Monroe	2
271293016	47941	177,627	116,972	177,627	116,972	FL	Brevard	1
272357955	87372	209,186,775	197,198,645	209,186,775	197,198,645	NC	Hyde	2
271409864	52263	662,633,589	581,284,130	594,930,038	532,064,289	SC	Georgetown	4
271915255	70991	8,843,621	6,730,868	8,843,621	6,730,868	NC	Carteret	1
272447228	90657	48,334,021	39,322,996	48,334,021	39,322,996	FL	Wakulla	3
270091239	3393	1,100,218,542	981,597,708	1,002,710,894	911,350,745	SC	Horry	3
270324530	12041	13,785,569	10,354,886	13,785,569	10,354,887	NC	New Hanover	1
270342699	12711	516,734,085	451,157,677	486,939,126	430,644,570	NC	Pender	3
270693544	25708	9,936,299	8,130,738	9,936,299	8,130,738	FL	Sarasota	1
272049135	75935	4,626,859	2,728,140	4,258,411	2,506,907	GA	Chatham	2
272416567	89533	731,176,312	638,581,589	682,733,018	605,376,759	NC	Brunswick	3
270724409	26849	1,912,132	1,378,853	1,687,848	1,305,350	FL	Manatee	2
270725303	26882	41,918,539	33,709,789	36,262,331	31,730,733	NC	Hyde	1
270891006	33034	318,672,312	262,649,091	278,213,705	237,935,220	SC	Charleston	3
270221057	8189	10,030,785	7,668,498	10,030,785	7,668,498	NC	Carteret	1
271842287	68285	85,281,530	79,205,464	85,281,530	79,205,464	NC	Dare	3
271889217	70004	38,899	12,268	38,455	11,993	SC	Charleston	2
270107623	3996	449,397,239	402,480,362	376,138,729	349,345,453	FL	Collier	4
271066697	39578	36,971,060	28,062,577	36,971,060	28,062,577	SC	Charleston	2
271325534	49160	810,268,285	687,556,746	590,630,886	535,641,800	FL	Sarasota	5
272010066	74490	62,089,548	56,026,800	62,089,548	56,026,800	NC	Hyde	1
270078049	2900	757,830,566	636,968,612	686,854,497	590,089,334	NC	Carteret	3
270419188	15550	7,734	2,338	7,734	2,338	FL	Martin	1
271075881	39914	430,945,843	337,645,296	367,884,909	307,109,861	SC	Charleston	3
271324022	49103	115,887,848	93,898,424	108,316,538	89,304,006	NC	Carteret	3
271627420	60315	92,957,947	84,586,687	88,520,793	81,907,680	VA	Accomack	2
271238979	45946	1,462,906	958,174	1,462,906	958,174	LA	Plaquemines	1
270682034	25284	340,571,415	282,275,721	331,714,663	277,116,322	NC	New Hanover	2
270752077	27877	51,185	28,665	51,185	28,665	SC	Beaufort	1
270777652	28840	62,898,448	56,689,741	62,898,448	56,689,741	NC	Dare	1
271841110	68240	17,512,694	12,031,883	13,521,183	11,201,515	FL	Monroe	1
272443114	90503	33,341,092	27,997,490	30,039,562	26,939,794	MA	Barnstable	4
271674740	62073	486,272	347,933	486,272	347,933	LA	Cameron	3
270258088	9568	1,339,362	832,876	1,242,671	781,690	LA	Plaquemines	3
270272516	10094	58,559,105	47,882,369	58,559,105	47,882,370	NC	New Hanover	1
271549335	57447	496,828,077	421,668,298	483,913,774	413,822,565	NC	Brunswick	2
272367540	87719	145,031	92,100	129,730	78,463	NJ	Ocean	1
272417666	89570	580,448,118	444,152,949	480,413,047	400,042,946	SC	Beaufort	4
271352952	50170	510,862,537	482,481,556	466,254,985	445,957,798	NC	Dare	3
270875301	32454	183,946	120,881	155,742	105,447	FL	Volusia	1
270921948	34188	488,024,700	408,495,095	398,533,669	349,944,135	FL	Monroe	2
270959791	35606	14,566,805	11,720,065	13,085,191	11,300,772	NC	Hyde	1
272053409	76090	896,441	759,348	896,441	759,348	NC	Hyde	1
272089866	77441	315,389	161,077	311,824	158,387	MS	Jackson	3
271639457	60763	4,301	2,510	4,301	2,510	GA	Glynn	1
270552154	20462	10,989,462	8,110,528	9,824,081	7,747,994	FL	Indian River	2
271207300	44771	91,130,466	72,831,971	76,350,781	64,670,105	FL	Pasco	2
271641957	60855	101,284,694	78,420,806	97,262,582	76,947,637	SC	Beaufort	2
270147891	5478	2,712,292	1,964,643	2,712,292	1,964,644	FL	Taylor	2
270601820	22311	8,686,434	5,382,556	6,372,180	4,983,564	FL	Miami-Dade	3
271434619	53186	18,242,356	14,772,377	18,242,356	14,772,377	SC	Charleston	1
271978980	73340	16,452,301	13,081,193	16,452,301	13,081,193	SC	Charleston	2

EventID	Year	GU_Loss_wDS	GR_Loss_wDS	GU_Loss_xDS	GR_Loss_xDS	LandfallState	LandfallCounty	SS_Intensity
271197960	44433	307,928,467	292,256,194	307,928,467	292,256,194	NC	Dare	2
270719477	26665	2,951,876	2,597,062	2,951,876	2,597,062	NC	Dare	1
270559426	20737	183,722,454	170,620,873	178,997,151	167,114,329	NC	Hyde	2
271183777	43905	35,116,027	26,547,429	35,116,027	26,547,430	FL	Nassau	2
271591925	59016	311,785	248,843	311,785	248,843	FL	Miami-Dade	1
272005628	74321	79,762	44,542	79,762	44,542	NC	Hyde	1
272566612	95076	273,185,285	241,459,806	273,185,285	241,459,806	NC	Hyde	2
272638599	97747	23,721,849	20,862,276	23,721,849	20,862,276	NC	Hyde	2
272651734	98232	15,254,053	11,456,225	14,528,178	11,151,815	FL	Miami-Dade	3
271532900	56840	1,243,162,131	1,085,835,076	954,135,903	871,677,690	FL	Collier	3
272145039	79484	105,568,675	96,010,427	105,568,675	96,010,427	NC	Hyde	3
270881255	32677	4,173,680	2,682,352	4,173,680	2,682,352	FL	Santa Rosa	2
271229730	45606	49,778,337	42,190,733	49,778,337	42,190,733	NC	Carteret	4
271471058	54543	173,463,111	142,048,134	173,463,111	142,048,134	SC	Georgetown	2
270181043	6700	34,951,182	27,015,125	31,945,270	26,082,610	FL	Monroe	3
270582472	21602	1,018,675,350	909,909,446	896,713,622	833,799,458	FL	Monroe	4
270775215	28750	11,601	4,968	9,933	4,228	LA	Lafourche	3
271084589	40233	349,827,560	324,908,802	297,421,249	283,343,298	NC	Dare	3
270154422	5721	390,217,440	327,601,037	374,455,489	318,014,460	NC	Pender	2
272000627	74134	2,542,654	1,936,525	2,514,097	1,927,053	FL	Lee	1
272236731	82875	99,485,673	83,066,665	99,485,673	83,066,665	NC	Pender	2
271508440	55927	47,948,358	38,929,488	47,948,358	38,929,488	FL	Collier	1
271916301	71030	41,771,658	30,548,989	33,488,232	28,196,382	FL	Monroe	2
270998904	37062	169,500,669	144,966,576	167,574,207	143,898,061	FL	Martin	2
271546345	57338	84,659	41,307	84,659	41,307	LA	Lafourche	1
272059389	76318	128,985,606	102,902,892	128,985,606	102,902,893	NC	Carteret	1
270272275	10084	975,872,223	877,829,240	879,389,755	806,095,777	NC	Onslow	3
270345315	12811	199,451,663	174,099,961	199,451,663	174,099,961	NC	Dare	3
270915482	33944	7,833,632	5,813,850	7,833,632	5,813,850	FL	Bay	1
271673103	62014	123,104,250	90,153,969	96,857,553	81,051,307	FL	Monroe	4
270459777	17054	15,026,379	10,145,290	12,210,687	9,520,832	AL	Baldwin	4
270470481	17454	4,598,363	3,745,134	4,598,363	3,745,134	NC	Carteret	1
270857181	31788	49,224,360	41,254,233	49,224,360	41,254,233	FL	Brevard	1
272455852	90973	1,966,621,280	1,778,289,715	1,759,063,940	1,640,902,644	NC	Hyde	3
270067633	2508	57,154,590	51,685,030	57,154,590	51,685,030	NC	Dare	1
271302981	48314	39,039,937	32,022,420	39,039,937	32,022,420	NC	Carteret	1
270114327	4246	9,013,207	6,750,377	8,435,212	6,494,249	FL	Broward	3
271389283	51509	3,770,408	2,748,284	3,674,563	2,708,327	FL	Palm Beach	3
272149832	79660	182,543,896	155,212,817	182,543,896	155,212,817	NC	Brunswick	1
272587427	95835	2,754,516	1,877,119	2,754,516	1,877,119	SC	Charleston	1
272643968	97943	38,520,753	31,260,646	38,081,114	31,037,318	FL	Palm Beach	1
270420510	15598	673,451,467	646,784,021	673,451,467	646,784,021	NC	Dare	3
270725296	26882	1,148,353,734	983,493,642	960,043,329	855,516,750	NC	Carteret	4
270829405	30746	302,825	155,162	302,825	155,162	TX	Cameron	3
271006670	37351	58,305,753	47,906,980	58,305,753	47,906,981	NC	Carteret	1
271257828	46643	5,639,795	4,947,811	5,639,795	4,947,811	NC	Dare	1
271452422	53844	89,961,866	74,249,384	89,961,866	74,249,384	NC	Pender	1
271970467	73027	256,023,502	221,629,910	225,604,186	202,380,232	NC	Carteret	3
272664610	98712	74,132,797	59,275,495	74,132,797	59,275,495	NC	Carteret	1
270880296	32640	469,821,977	394,598,722	406,708,815	353,872,676	FL	Pinellas	3
271033745	38354	1,970,267	1,419,628	1,753,602	1,346,766	FL	Bay	4
271711715	63453	4,868,578	3,857,745	4,868,578	3,857,745	NC	Onslow	1
271909373	70772	304,379,186	291,675,013	304,379,186	291,675,013	NC	Dare	2
270230197	8529	307,783,743	238,918,504	276,036,442	223,992,151	SC	Charleston	3
271110510	41202	96	23	87	18	FL	Miami-Dade	3
271772492	65717	94,043,077	81,033,764	86,518,172	76,664,629	NC	Hyde	2
271900548	70441	36,761,363	32,379,458	36,761,363	32,379,458	FL	Collier	1
270100358	3722	27,018,229	21,215,713	27,018,229	21,215,714	SC	Charleston	2
270811889	30096	283,856,951	213,435,149	212,706,038	178,757,211	FL	Brevard	5
271562866	57937	574,586,745	547,134,022	574,586,745	547,134,022	NC	Hyde	3
272269738	84091	12,384,872	10,950,882	12,384,872	10,950,882	NC	Dare	1
272672440	98998	11,276,986	8,881,574	11,276,986	8,881,574	NC	Pender	1
270674906	25020	761,771,170	708,972,843	724,635,119	678,895,351	NC	Carteret	3
271290220	47839	232,268,558	194,089,744	221,132,164	187,691,201	FL	Palm Beach	1
271373007	50908	8,754,951	6,606,556	8,754,951	6,606,556	FL	Santa Rosa	2
272004330	74273	179,219,116	146,285,937	164,788,403	138,565,123	NC	New Hanover	1
271499106	55589	5,994,615	4,881,697	5,994,615	4,881,697	SC	Charleston	1
272661944	98614	68,189,342	59,293,912	68,189,342	59,293,912	NC	Carteret	1
271559872	57831	49,375	26,349	49,375	26,349	SC	Charleston	1
270347424	12889	3,232,735	2,791,213	3,232,735	2,791,213	NC	Dare	1
272052542	76061	19,479,183	13,685,399	14,616,742	12,869,976	NC	Hyde	1

EventID	Year	GU_Loss_wDS	GR_Loss_wDS	GU_Loss_xDS	GR_Loss_xDS	LandfallState	LandfallCounty	SS_Intensity
272483417	91994	44,918,337	40,249,991	44,918,337	40,249,991	NC	Hyde	1
272494022	92386	46,673,933	38,145,237	46,673,933	38,145,237	FL	St. Johns	1
270287985	10670	47,025,200	40,192,459	47,025,200	40,192,459	SC	Georgetown	1
270400372	14847	79,184,686	62,286,825	70,371,675	58,344,254	NC	Carteret	1
271077214	39961	12,153,255	7,812,725	9,470,053	7,191,379	LA	Iberia	5
271350108	50062	98,878,069	80,946,890	98,878,069	80,946,890	NC	New Hanover	1
270455944	16915	8,613,953	6,617,621	8,613,953	6,617,621	SC	Horry	1
270766712	28425	6,352,916	5,164,240	6,352,916	5,164,240	SC	Charleston	1
270801245	29709	2,268,867	1,798,589	2,105,146	1,764,863	DE	Sussex	1
271166339	43262	7,999,323	6,341,048	7,999,323	6,341,048	SC	Horry	1
271406629	52144	548,844,796	521,226,800	526,838,699	503,211,770	NC	Hyde	3
271451704	53817	8,018,166	5,967,059	8,018,166	5,967,059	AL	Mobile	2
271469691	54492	118,878,940	97,963,823	111,151,762	94,370,200	FL	Sarasota	2
270119473	4439	140,662	71,395	139,070	70,149	LA	Lafourche	2
270176718	6533	55,664,323	48,468,849	49,744,017	45,464,510	NC	Hyde	1
271742578	64603	483,782,318	435,101,618	483,782,318	435,101,619	NC	Carteret	3
270564198	20920	49,012,131	41,165,047	47,729,453	40,397,253	NC	Carteret	1
271321313	49000	2,969,741	2,445,103	2,969,741	2,445,103	NC	Dare	2
271380304	51178	256,316,540	216,038,448	237,435,585	203,733,885	NC	New Hanover	1
272513968	93126	4,042,246	3,499,438	4,042,246	3,499,438	FL	Sarasota	1
272635495	97634	3,123,359	2,681,186	3,123,359	2,681,186	NC	Dare	1
270423000	15686	138,883	62,482	132,264	57,452	LA	Terrebonne	3
271473564	54636	744,384	580,678	744,384	580,678	NC	Carteret	1
272085451	77276	14,524,253	11,813,428	14,524,253	11,813,428	SC	Charleston	1
270630113	23372	6,662,515	5,411,112	6,091,633	5,269,306	FL	Indian River	3
272281000	84518	16,904,502	13,483,104	16,904,502	13,483,104	SC	Charleston	1
270399143	14802	36,854,920	25,563,073	30,320,275	24,316,548	FL	Miami-Dade	3
271813731	67239	112,435,948	93,474,524	112,435,948	93,474,528	SC	Georgetown	1
271912580	70892	1,226,096,230	1,074,607,193	1,092,574,979	981,589,464	NC	Brunswick	3
270884849	32808	5,261,101	4,633,060	5,261,101	4,633,060	NC	Dare	1
272205886	81735	445,261	324,873	445,261	324,873	SC	Beaufort	1
272600562	96324	474,217,301	416,762,614	474,217,301	416,762,614	NC	Onslow	2
271489489	55232	318,602,692	238,876,936	260,874,690	214,793,797	SC	Charleston	3
271711532	63447	3,796,725	2,737,256	3,495,745	2,606,994	AL	Baldwin	4
270068282	2532	25,839,938	20,482,909	25,839,938	20,482,909	SC	Charleston	1
271872082	69387	148,844	91,062	137,044	80,515	TX	Jefferson	2
270000398	15	87,883	61,000	86,898	60,439	FL	Santa Rosa	3
270154170	5712	25,238	18,751	25,238	18,751	NC	Dare	1
270746985	27700	1,391,618,487	1,275,941,601	1,267,445,422	1,190,228,484	NC	Brunswick	3
271684122	62420	93,612	67,081	93,612	67,081	FL	Santa Rosa	1
272004921	74293	4,689,224	3,425,798	4,689,224	3,425,798	NC	Carteret	1
270078722	2924	24,916,248	21,795,334	23,932,388	21,367,795	NC	Dare	2
270348632	12934	30,299,585	25,654,036	30,299,585	25,654,036	NC	Carteret	1
270513968	19060	109,397,078	90,026,912	108,150,539	89,357,508	FL	Manatee	1
270911830	33809	2,212,601	1,750,236	2,187,682	1,740,585	NC	Carteret	1
271859582	68926	292,020,956	253,518,386	277,897,836	243,744,554	SC	Horry	1
272085917	77294	1,282,605	687,001	1,282,605	687,001	MS	Harrison	2
270236904	8778	103,865,200	81,950,961	98,021,569	79,277,271	SC	Beaufort	2
270442320	16407	28,837,279	18,431,556	21,988,079	17,198,752	FL	Manatee	3
270873502	32389	23,483	10,130	18,584	8,455	FL	Brevard	1
271116656	41429	548,313,022	489,385,316	526,158,923	473,411,969	FL	Collier	2
271845893	68421	449,371,509	396,874,811	449,371,509	396,874,811	SC	Horry	2
272359747	87437	4,402,975	3,489,067	4,402,975	3,489,068	SC	Charleston	1
272609649	96669	496,379	369,791	483,748	363,987	NC	Carteret	1
270091094	3387	314,348	182,288	265,387	144,736	LA	Terrebonne	3
270141707	5251	29,991,968	21,516,023	26,138,807	20,442,510	FL	Santa Rosa	4
270602821	22347	73,387,868	60,069,410	73,387,868	60,069,410	FL	Collier	2
270634677	23538	18,292,574	13,565,395	16,356,133	12,851,001	FL	Lee	2
272105228	77995	53,956,808	44,755,048	53,956,808	44,755,048	SC	Charleston	2
271552853	57575	26,405	12,717	26,405	12,717	FL	Okaloosa	1
271606530	59549	3,504,243	2,829,313	3,504,243	2,829,313	FL	Bay	2
271760870	65284	9,685,773	7,805,790	9,685,773	7,805,790	FL	Monroe	1
271893552	70167	6,944	1,576	6,944	1,576	SC	Charleston	1
270403660	14968	415,755,657	376,393,592	415,755,657	376,393,592	NC	Carteret	2
270567185	21030	646,296,084	532,766,954	598,444,867	504,475,493	NC	Pender	2
270786620	29173	17,488,688	15,688,609	17,488,688	15,688,609	NC	Dare	2
271639941	60780	32,520,149	29,397,845	32,520,149	29,397,845	NC	Dare	1
270502305	18635	284,336	198,075	263,829	186,918	FL	St. Lucie	2
270957331	35512	2,323,414	1,963,128	2,323,414	1,963,128	NC	Hyde	1
270821845	30464	36,056,929	28,458,484	36,056,929	28,458,484	NC	Brunswick	1
271802596	66825	14,923,723	11,913,474	13,231,150	11,553,088	NC	Hyde	1

EventID	Year	GU_Loss_wDS	GR_Loss_wDS	GU_Loss_xDS	GR_Loss_xDS	LandfallState	LandfallCounty	SS_Intensity
271977036	73269	1,618,925,396	1,360,503,737	1,252,724,294	1,119,205,170	SC	Georgetown	4
272562773	94932	527,434,908	466,017,112	492,320,304	440,282,753	NC	Carteret	3
271278931	47425	19,922,528	17,145,329	19,922,528	17,145,329	NC	Hyde	1
271837855	68120	13,646,200	9,463,010	11,847,510	8,854,976	FL	St. Lucie	3
272056698	76214	5,445,206	3,189,382	4,867,318	2,882,556	TX	Galveston	3
272689290	99620	68,964	34,523	68,964	34,523	AL	Mobile	2
270318472	11816	13,375	8,152	13,375	8,152	GA	McIntosh	1
270607706	22526	159,177	111,488	144,710	105,531	FL	Brevard	3
272586667	95809	15,630,649	12,715,415	15,630,649	12,715,415	SC	Georgetown	1
272683921	99424	42,219,804	37,779,864	42,219,804	37,779,865	NC	Dare	1
270302399	11220	18,552,645	16,137,314	17,210,313	15,556,430	FL	Monroe	3
270818541	30345	260,013,297	213,541,702	233,449,106	196,608,708	NC	Onslow	2
271072253	39779	2,632,978,021	2,334,116,106	2,308,397,043	2,164,366,880	SC	Horry	4
271151523	42715	64,503,671	51,957,896	64,503,671	51,957,897	SC	Georgetown	1
270742753	27544	48,683,624	42,531,972	48,683,624	42,531,972	NC	Carteret	1
271725477	63966	40,866,265	31,928,257	40,866,265	31,928,258	SC	Beaufort	2
272304034	85384	30,096,947	23,812,050	30,096,947	23,812,050	SC	Beaufort	2
270224540	8318	35,409,663	23,543,571	25,316,208	20,445,978	FL	Palm Beach	5
270383156	14202	16,463,295	13,154,719	16,463,295	13,154,719	FL	Collier	2
270554625	20556	3,927,227	2,968,198	3,927,227	2,968,198	FL	Bay	3
270859350	31864	7,947,873	6,014,505	7,224,138	5,788,390	SC	Charleston	1
272353032	87193	51,792,098	44,915,490	51,792,098	44,915,490	NC	Hyde	1
270248792	9223	16,668,624	11,992,244	14,967,355	11,366,879	LA	Plaquemines	4
270388933	14420	45,260,477	38,615,672	45,260,477	38,615,672	SC	Georgetown	1
270944034	35016	124,027,431	105,175,891	124,027,431	105,175,891	FL	Nassau	1
272059320	76315	43,341,804	38,302,177	43,341,804	38,302,177	NC	Hyde	1
272188446	81104	160,128,619	135,342,782	128,396,810	116,052,250	NY	Suffolk	4
271027267	38109	49,593,113	39,614,504	49,593,113	39,614,505	SC	Charleston	1
271039971	38590	7,055	2,703	7,055	2,703	LA	St. Bernard	2
271116418	41420	227,577,948	188,361,523	227,577,948	188,361,523	FL	Collier	1
271571409	58249	40,889,786	32,812,389	40,889,786	32,812,390	FL	Dixie	3
271733899	64272	45,539,195	40,089,831	44,377,250	39,615,473	FL	Miami-Dade	1
271751580	64939	14,928,962	13,317,735	14,928,962	13,317,735	NC	Dare	2
272331028	86379	2,417,966	1,927,540	2,417,966	1,927,540	SC	Charleston	1
270530906	19676	103,126	55,186	103,126	55,186	FL	Franklin	2
271715655	63605	18,223,486	15,061,319	18,223,486	15,061,319	NC	Carteret	2
272455431	90958	353,196,102	299,059,125	338,994,107	290,209,909	NC	Brunswick	2
271254731	46530	3,045,358	2,385,406	3,045,358	2,385,407	FL	Broward	1
270579190	21478	29,388,036	22,823,124	27,029,192	21,728,229	NC	Onslow	1
270720971	26723	2,448,453	1,630,972	2,448,453	1,630,972	FL	Miami-Dade	2
271541116	57142	1,968,526,041	1,788,770,074	1,635,597,436	1,579,343,701	NC	Hyde	4
270697848	25860	66,422,836	59,099,577	66,422,836	59,099,577	NC	Hyde	3
272620166	97060	12,129,938	8,941,212	11,253,358	8,538,734	LA	Lafourche	3
270290859	10780	167,261	74,950	141,953	60,071	TX	Galveston	4
270490418	18185	76,323,205	58,893,525	66,908,967	54,071,098	NC	Carteret	1
271418971	52608	604,020	387,317	499,852	355,149	FL	Okaloosa	3
271166270	43259	379,178,825	318,973,019	379,178,825	318,973,019	NC	Carteret	2
271262593	46826	6,436,846	4,461,277	5,925,008	4,215,441	FL	Escambia	3
271437423	53291	6,288,591	4,824,154	6,288,591	4,824,154	NC	Carteret	1
272602805	96409	40,304,091	34,263,938	40,304,091	34,263,938	NC	Hyde	2
272621212	97099	7,973,562	6,188,533	7,973,562	6,188,533	GA	McIntosh	1
270027827	1035	2,960,418	2,307,961	2,960,418	2,307,962	SC	Charleston	1
271534706	56905	1,170,165	854,591	1,170,165	854,591	LA	Iberia	2
270896637	33250	392,022,232	371,541,963	392,022,232	371,541,963	NC	Hyde	3
271486673	55126	744,576	630,634	744,576	630,634	NC	Dare	1
272275533	84313	4,616,981	4,010,392	4,616,981	4,010,392	NC	Hyde	1
272409483	89273	40,400,636	31,472,149	37,452,984	30,067,171	NC	Pender	1
271629852	60404	24,436,869	18,832,071	23,468,246	18,467,750	FL	Bay	4
270710983	26345	75,662,902	69,111,609	75,662,902	69,111,609	NC	Dare	2
272045519	75801	4,792,551	4,018,821	4,792,551	4,018,821	NC	Dare	1
272204553	81688	1,344,675,138	1,253,547,447	1,107,702,162	1,087,515,114	NC	Dare	4
270269296	9974	16,157,305	11,101,179	13,632,643	10,354,529	FL	Indian River	4
270436115	16174	1,286,433	927,764	1,286,433	927,764	FL	Lee	1
270302575	11226	28,081,837	25,226,895	28,081,837	25,226,895	NC	Dare	1
270316463	11741	61,624,740	49,412,432	61,624,740	49,412,433	NC	Onslow	1
271123278	41669	167,090	75,277	167,090	75,277	FL	Palm Beach	1
272455676	90967	80,589,257	63,144,857	67,530,132	57,978,924	FL	Manatee	3
271276356	47329	8,617,079	7,601,711	8,617,079	7,601,711	NC	Dare	2
272274884	84289	41,903,509	37,589,329	41,429,966	37,366,309	NC	Carteret	2
272520173	93359	464,953,025	426,378,021	411,132,164	385,054,253	NC	Hyde	3
270004474	169	114,831,682	89,525,004	102,975,100	83,654,235	NC	Onslow	1

EventID	Year	GU_Loss_wDS	GR_Loss_wDS	GU_Loss_xDS	GR_Loss_xDS	LandfallState	LandfallCounty	SS_Intensity
271182497	43856	97,746	69,522	96,652	68,889	FL	Okaloosa	3
272372471	87900	21,183	12,220	21,183	12,220	NC	Hyde	1
272475335	91699	190,905,391	146,506,522	156,339,743	131,281,840	SC	Charleston	5
270279792	10358	95,266,209	76,518,559	95,266,209	76,518,559	NC	Carteret	1
271908521	70739	8,238,820	7,274,175	8,238,820	7,274,175	MA	Barnstable	2
271996116	73965	54,426,777	48,795,269	54,426,777	48,795,269	NC	Dare	1
272591813	95991	119,756,680	109,123,407	119,756,680	109,123,407	NC	Hyde	1
270103763	3854	1,681,743	1,371,987	1,662,836	1,365,478	NC	Carteret	1
270162395	6008	74,998,177	61,652,518	74,998,177	61,652,518	NC	Brunswick	1
270942649	34966	117,306,747	98,595,652	117,306,747	98,595,653	SC	Horry	1
270978984	36316	44,075,963	36,203,879	44,075,963	36,203,880	NC	Carteret	1
271197639	44421	1,090,905,550	1,037,937,279	1,037,521,860	1,013,376,537	NC	Dare	5
271231284	45662	1,185,530,242	1,059,876,058	1,019,992,005	942,304,562	FL	Monroe	3
272492258	92320	8,660,475	6,883,634	8,660,475	6,883,634	NC	New Hanover	1
272622258	97138	316,222,682	242,365,367	276,319,303	225,308,252	SC	Charleston	3
270358782	13307	48,523	12,855	46,596	11,626	FL	Miami-Dade	2
270834603	30942	13,833,422	10,205,703	12,260,849	9,686,042	FL	Palm Beach	3
271718641	63716	19,399,721	14,853,330	17,849,293	14,209,980	FL	St. Lucie	3
271792861	66466	581,204,142	525,651,621	581,204,142	525,651,621	NC	Onslow	3
272631961	97501	224,155,195	193,508,225	213,277,338	186,387,921	NC	Carteret	2
270697358	25842	29,330,047	18,768,547	21,994,185	17,649,483	FL	Palm Beach	4
272516715	93229	46,710,563	36,316,161	44,476,758	35,607,498	FL	Collier	2
271666430	61769	18,965,784	14,739,948	18,965,784	14,739,948	FL	Broward	1
270240735	8922	54,750,459	45,756,996	54,750,459	45,756,996	SC	Horry	1
270270500	10019	7,893,741	6,187,533	7,692,753	6,125,686	FL	Levy	2
272176540	80659	37,682,615	30,615,807	37,682,615	30,615,808	SC	Charleston	1
272013138	74604	13,326,972	10,278,056	13,326,972	10,278,056	NC	Carteret	1
270490021	18170	23,158	9,312	23,158	9,312	GA	Chatham	1
271238651	45934	13,335,602	11,770,165	13,335,602	11,770,165	NC	Hyde	1
272325888	86187	41,631,875	37,641,290	41,631,875	37,641,290	NC	Hyde	1
272434827	90199	1,967,058	1,203,472	1,407,155	1,103,655	FL	Broward	5
272661868	98611	5,838,967	4,395,518	5,838,967	4,395,518	SC	Charleston	1
270142953	5296	27,980,724	20,379,660	21,456,841	18,888,082	FL	Monroe	4
270788671	29247	4,179,903,376	3,676,365,868	3,450,039,698	3,205,810,553	NC	New Hanover	4
271456168	53981	78,471,569	64,017,895	78,471,569	64,017,895	NC	Carteret	1
271992664	73836	6,461,569	5,023,556	6,461,569	5,023,556	NC	Carteret	1
272384594	88350	983,122	702,069	983,122	702,069	FL	Taylor	1
270282129	10445	3,254,840,003	2,991,899,950	2,866,855,861	2,744,008,256	FL	Monroe	1
271713809	63535	1,074,777,830	979,041,911	973,819,545	900,444,078	NC	Brunswick	3
270260021	9640	71,076	43,096	71,076	43,096	FL	Palm Beach	1
270555432	20587	7,657,108	6,773,933	7,657,108	6,773,933	NC	Dare	1
270682110	25287	13,376,530	10,314,973	13,376,530	10,314,973	NC	Carteret	1
270683004	25320	1,364,765	1,101,364	1,364,765	1,101,364	NC	Dare	1
271243134	46097	706,721,892	625,705,119	560,121,993	525,422,359	FL	Palm Beach	3
272301733	85296	1,179,998,105	1,006,389,927	955,123,280	846,606,444	SC	Beaufort	4
272591409	95976	491,100,016	453,590,167	491,100,016	453,590,167	NC	Hyde	4
271743876	64651	4,564,916	3,340,487	4,099,409	3,175,524	SC	Charleston	2
271296637	48076	36,623,051	31,703,974	36,623,051	31,703,974	NC	Hyde	2
271351054	50098	4,478,643	3,461,183	3,988,033	3,329,060	FL	Pinellas	2
272105473	78003	14,815,305	11,394,171	14,815,305	11,394,171	NC	Carteret	1
270441040	16358	6,820,466	5,217,979	6,279,792	5,049,905	FL	Collier	1
271222437	45335	28,310,015	22,797,839	28,310,015	22,797,839	NC	Onslow	1
271343317	49815	3,923,090	3,055,990	3,923,090	3,055,990	AL	Baldwin	3
271648131	61087	334,809	208,519	281,030	186,013	FL	Broward	3
270002044	79	141,246,304	119,360,552	127,650,679	112,096,544	FL	Collier	4
270059374	2197	69,030,710	50,701,698	57,378,673	46,832,599	FL	Miami-Dade	3
271034877	38396	14,810,839	10,820,336	12,293,647	10,280,813	FL	Pinellas	2
271585031	58762	6,888,912	5,874,282	6,888,912	5,874,282	NC	Hyde	1
272371254	87856	130,174,923	113,486,992	130,174,923	113,486,995	NC	Brunswick	2
270501656	18611	305,178,538	260,664,703	292,767,865	252,403,141	NC	Onslow	2
270640380	23747	31,765,834	25,536,109	31,765,834	25,536,109	NC	Carteret	1
271332239	49404	5,236	972	5,177	942	NY	Suffolk	2
271748010	64808	626,313,471	588,502,350	626,313,471	588,502,350	NC	Onslow	3
271760549	65272	63,447,674	51,688,124	63,447,674	51,688,124	NC	Carteret	1
270521787	19347	142,353	82,259	127,278	70,852	FL	Broward	3
272192157	81242	62,994,383	50,531,860	62,994,383	50,531,860	NC	New Hanover	1
272335211	86535	236,999,581	207,377,810	236,999,581	207,377,811	NC	Carteret	2
272611968	96757	341,256,200	322,346,714	341,256,200	322,346,714	NC	Hyde	3
272625810	97270	497,591,094	466,519,272	434,782,130	414,939,788	NC	Dare	3
271653436	61286	30,951,875	22,380,652	26,035,426	21,056,940	FL	Pinellas	3
270414953	15390	595,422,038	578,298,975	595,422,038	578,298,975	NC	Hyde	4

EventID	Year	GU_Loss_wDS	GR_Loss_wDS	GU_Loss_xDS	GR_Loss_xDS	LandfallState	LandfallCounty	SS_Intensity
272334317	86503	274,600,833	235,960,354	274,600,833	235,960,354	NC	Carteret	1
270585348	21706	597,117,725	537,436,508	590,160,403	532,252,445	NC	Pender	2
270644802	23912	580,622,805	534,155,224	517,858,066	484,358,286	NC	Carteret	3
271358140	50362	123,900,414	103,611,889	123,900,414	103,611,890	NC	Brunswick	1
271499893	55619	52,126,413	41,389,767	52,126,413	41,389,768	NC	Onslow	1
270837977	31074	17,115,558	13,531,454	17,115,558	13,531,457	FL	Franklin	2
271590835	58973	25,004,001	20,704,910	25,004,001	20,704,911	SC	Georgetown	1
271653833	61301	157,333,446	146,112,284	157,333,446	146,112,285	NC	Dare	2
271718144	63698	130,156,074	107,774,160	130,156,074	107,774,160	NC	New Hanover	1
271823378	67594	1,683,010	1,458,907	1,683,010	1,458,907	NC	Dare	1
272210229	81893	156,090,172	115,662,188	110,964,483	93,997,369	FL	Pasco	3
272465367	91333	16,186,053	13,248,741	16,186,053	13,248,741	FL	Sarasota	1
271251611	46413	333,260	244,857	333,260	244,857	FL	Indian River	1
270244130	9047	40,373,839	32,931,077	34,802,457	31,234,223	NY	Suffolk	3
270247646	9181	253,878,914	208,806,685	247,247,472	205,057,510	NC	Onslow	1
270537837	19926	371,457,471	346,995,222	339,150,667	321,168,940	NC	Hyde	3
271194502	44303	986,617,928	875,800,016	921,118,119	827,519,620	NC	New Hanover	3
270816456	30267	43,542,533	34,694,884	43,542,533	34,694,884	SC	Georgetown	1
272550209	94474	25,402,126	21,749,767	25,402,126	21,749,767	NC	Dare	3
270851449	31576	44,078,442	38,178,632	43,578,941	37,930,326	FL	Collier	3
271877096	69566	563,327	335,770	478,283	288,097	LA	Iberia	3
271902744	70521	5,105,930	4,477,285	5,105,930	4,477,285	NC	Dare	2
270205562	7619	7,088,670	4,751,919	6,411,500	4,373,380	MS	Jackson	4
272605387	96505	56,779,133	46,413,701	56,779,133	46,413,701	NC	New Hanover	1
270331099	12284	360,742	172,100	296,092	139,899	FL	Monroe	4
271706749	63265	2,955,713	2,487,752	2,791,031	2,453,801	FL	Miami-Dade	3
271783361	66111	28,045,436	22,711,504	27,326,810	22,532,079	FL	Gulf	3
270487339	18071	71,667,598	56,658,391	64,533,936	53,624,312	NC	Brunswick	1
270793736	29436	3,043,142	2,239,619	2,741,778	2,127,486	LA	Terrebonne	4
270951294	35293	5,031,917	4,321,789	5,031,917	4,321,790	NC	Hyde	1
272325333	86165	984,322	622,467	984,322	622,467	FL	Indian River	2
270435023	16132	742,805,758	651,752,850	651,660,455	587,610,232	NC	Onslow	4
271894832	70216	299,242,981	254,512,253	299,242,981	254,512,253	NC	Brunswick	2
270491382	18220	2,834,379	1,662,921	2,087,458	1,389,011	FL	Indian River	4
270533155	19757	613,863	403,240	521,421	350,415	FL	Broward	1
270587154	21771	3,223,738	1,907,592	2,831,996	1,716,691	GA	Chatham	3
272413347	89412	914,079	777,764	914,079	777,764	NC	Dare	1
270212703	7881	486,802,958	375,027,465	374,522,593	316,171,162	FL	Brevard	4
270234670	8698	405,303,373	306,658,078	323,404,266	269,672,609	GA	Chatham	4
271073872	39839	3,578,519,111	3,093,389,901	2,903,691,823	2,847,472,396	NC	Hyde	5
272197902	81450	14,744	6,931	13,483	6,178	FL	Martin	3
270943771	35008	13,981,193	9,666,576	11,724,220	9,167,795	FL	Broward	4
271178254	43701	2,596,419	2,121,883	2,596,419	2,121,883	NC	Carteret	1
271486421	55117	152,088,533	121,106,340	152,088,533	121,106,341	SC	Charleston	2
271673348	62023	1,378,002	1,008,191	1,221,384	961,746	NY	Suffolk	3
271836481	68069	140,862,088	118,132,324	140,862,088	118,132,324	NC	New Hanover	1
272300114	85236	18,251,606	14,472,139	18,251,606	14,472,139	SC	Georgetown	2
270027955	1041	21,442,939	18,327,446	21,442,939	18,327,446	NC	Dare	1
270182020	6736	23,373,385	18,704,488	22,778,178	18,531,920	SC	Georgetown	1
271136076	42137	10,312,378	7,955,140	10,312,378	7,955,140	NC	Carteret	1
271306321	48442	159,770,430	141,299,416	152,129,182	136,432,665	NC	Carteret	2
270010421	391	309,418,412	263,453,955	309,418,412	263,453,955	NC	New Hanover	2
270273521	10129	160,889	75,296	160,889	75,296	LA	Plaquemines	1
270971233	36022	306,064	121,198	306,064	121,198	MS	Harrison	2
271402072	51972	400,665,733	356,439,989	361,732,770	327,961,697	NC	Hyde	3
271834278	67989	203,944,913	159,148,782	186,272,533	151,930,878	SC	Charleston	3
271846950	68459	511,335	327,355	370,738	236,777	FL	Martin	2
270884539	32795	7,108,146	6,263,268	7,108,146	6,263,268	NC	Dare	2
271376155	51025	696,052,294	664,895,997	628,197,613	607,609,023	NC	Hyde	3
271451546	53810	929,719	662,005	929,719	662,005	FL	Okaloosa	1
271687563	62550	10,932,136	8,546,002	10,932,136	8,546,002	FL	St. Johns	1
270367074	13612	746,584,383	664,832,700	710,161,800	637,846,984	SC	Horry	2
271361219	50476	33,730,089	30,074,013	33,730,089	30,074,013	NC	Hyde	1
270822411	30485	218,295,614	176,977,135	207,776,631	171,481,897	NC	New Hanover	2
271665360	61730	1,349,203,675	1,154,954,337	980,667,596	899,636,425	FL	Collier	5
270147260	5453	22,086,302	17,839,611	22,086,302	17,839,611	NC	Carteret	1
271647068	61048	165,780,427	158,169,965	165,780,427	158,169,965	NC	Dare	3
270003107	118	2,309,186,830	2,056,460,039	1,904,407,227	1,777,971,170	SC	Horry	4
270588218	21809	1,470,690	1,013,130	1,470,690	1,013,130	SC	Charleston	1
270776733	28808	1,203,818,043	1,134,146,110	970,327,512	945,764,054	NC	Hyde	4
271545462	57304	2,254,917	1,940,073	2,254,917	1,940,073	NC	Dare	1

EventID	Year	GU_Loss_wDS	GR_Loss_wDS	GU_Loss_xDS	GR_Loss_xDS	LandfallState	LandfallCounty	SS_Intensity
271959490	72619	569,594,754	494,711,228	563,027,635	490,247,367	NC	Brunswick	2
272235861	82843	120,672,578	93,475,280	114,904,324	91,501,401	SC	Beaufort	2
271933377	71657	31,317	18,350	30,513	17,668	FL	Nassau	3
270044227	1643	599,883,823	502,988,496	522,956,244	453,673,402	SC	Charleston	4
270144262	5343	12,398,040	10,738,649	12,398,040	10,738,649	NC	Carteret	1
270761088	28209	19,720,263	15,755,305	19,720,263	15,755,305	NC	Brunswick	1
270855101	31711	121,752,098	96,683,360	94,824,117	83,147,215	NC	Carteret	2
272065472	76542	68,647	36,292	68,647	36,292	FL	Bay	3
270275280	10194	8,802,274	7,698,196	8,802,274	7,698,196	NC	Dare	2
270629482	23347	100,714,942	93,393,881	100,714,942	93,393,881	NC	Dare	3
271158148	42959	1,054,623,336	914,137,847	880,975,926	794,978,442	NC	Carteret	4
271691612	62700	2,549,278	2,001,889	2,365,287	1,946,695	FL	Pinellas	3
271823080	67582	128,991,631	99,520,171	118,652,536	95,889,615	SC	Beaufort	4
272196072	81385	10,034	4,053	10,034	4,053	FL	St. Lucie	1
270616969	22877	261,926,304	219,131,091	251,361,790	212,552,025	FL	Collier	3
271987467	73650	242,454,693	200,221,467	232,767,534	195,086,742	NC	Brunswick	2
272409162	89261	50,350,397	43,029,893	50,350,397	43,029,893	NC	Dare	1
270322849	11978	97,137,485	88,919,396	97,137,485	88,919,396	NC	Dare	1
271155793	42873	1,151,895	897,559	1,151,895	897,559	SC	Charleston	1
271156611	42903	10,212	4,188	9,950	3,989	MS	Jackson	4
270030713	1143	90,175,313	66,069,715	79,523,628	62,865,876	AL	Baldwin	4
271196348	44373	1,048,312	717,331	1,021,592	702,364	GA	Chatham	3
272543468	94221	115,620,131	94,656,164	115,620,131	94,656,164	NC	New Hanover	1
271154899	42841	36,799,738	32,228,757	36,799,738	32,228,757	NC	Carteret	1
271657840	61452	22,385,184	17,974,200	22,385,184	17,974,201	SC	Charleston	2
272119520	78536	53,140	44,136	53,140	44,136	NC	Hyde	1
272430094	90027	418,193	277,763	418,193	277,763	SC	Charleston	1
272059541	76324	23,778,169	19,260,635	23,778,169	19,260,636	GA	Glynn	2
272632679	97528	55,242,648	45,608,833	55,242,648	45,608,833	NC	Onslow	1
272031606	75292	39,320,609	31,471,573	39,320,609	31,471,573	NC	New Hanover	1
272088430	77387	188,641,400	165,603,653	183,735,664	162,426,618	FL	Palm Beach	2
270921595	34175	359,776,133	333,262,749	322,733,368	303,881,255	NC	Dare	2
271707939	63314	31,827,244	25,318,268	26,631,214	23,885,925	NY	Suffolk	3
272103750	77944	230,751,513	194,851,927	228,111,359	193,278,636	SC	Charleston	3
272487937	92159	23,180,959	20,299,347	23,180,959	20,299,347	NC	Hyde	1
272494002	92385	27,247,306	24,435,851	27,247,306	24,435,851	NC	Hyde	1
270074267	2760	622	255	622	255	SC	Charleston	1
271285350	47659	689,837,308	632,874,185	681,751,790	626,990,405	NC	Carteret	3
270686774	25458	339,253	270,603	325,864	267,079	FL	Palm Beach	3
271845994	68425	681,887,056	609,722,514	673,971,005	603,936,654	NC	Brunswick	2
271967639	72926	3,712,694	2,352,403	3,334,281	2,115,122	FL	Broward	3
271526184	56590	88,343,577	76,430,719	88,343,577	76,430,719	NC	Dare	3
272145503	79500	2,014,268	1,557,964	2,014,268	1,557,964	NC	Dare	1
272541259	94140	46,409,057	41,713,312	46,409,057	41,713,312	NC	Hyde	1
270732207	27138	98,221,291	90,770,764	98,221,291	90,770,764	NC	Dare	1
272024599	75031	399,202	332,482	399,202	332,482	NC	Dare	1
272331141	86384	2,646,921	1,869,815	2,646,921	1,869,815	FL	Martin	2
270314331	11661	25,125	10,860	25,125	10,860	MS	Jackson	4
271500003	55623	448,112	290,858	395,644	255,365	FL	Palm Beach	2
271960478	72654	35,973,355	27,818,775	35,973,355	27,818,776	SC	Charleston	2
270260148	9644	12,210,044	8,656,174	10,644,864	8,098,377	NC	Carteret	1
271875586	69512	176,929,286	165,534,786	176,929,286	165,534,786	NC	Dare	2
272176569	80660	18,442,232	14,746,186	18,442,232	14,746,186	FL	Monroe	1
272582318	95649	19,998,050	12,639,140	14,560,846	11,662,153	FL	Indian River	5
270279515	10348	58,397,011	45,766,328	52,436,160	43,823,266	FL	Collier	3
272005488	74315	109,193,262	91,100,359	109,193,262	91,100,359	NC	New Hanover	1
272373612	87942	10,655,140	8,200,273	9,972,036	8,001,380	FL	Miami-Dade	2
270183581	6795	18,728,291	13,968,083	16,663,606	13,444,860	FL	Miami-Dade	1
272101328	77855	41,447,860	33,602,948	41,447,860	33,602,948	SC	Charleston	1
270618712	22940	316,587,854	259,107,826	259,728,163	225,862,129	FL	Collier	4
270753539	27931	3,420,642,751	2,997,229,684	2,707,720,543	2,494,590,911	NC	Carteret	4
270792092	29378	183,153	119,446	183,153	119,446	SC	Charleston	1
270896651	33250	140,908	89,186	126,027	76,514	FL	Hernando	2
271119976	41548	3,031,034,838	2,600,220,934	2,124,772,225	2,010,254,900	FL	Pasco	4
271327338	49225	92,118	49,957	79,629	39,412	NC	Dare	1
271811112	67141	6,597,581	5,062,686	6,597,581	5,062,686	SC	Beaufort	1
270501329	18598	12,587,070	11,145,179	12,587,070	11,145,179	NC	Hyde	1
271041024	38629	358,832,207	321,773,916	358,832,207	321,773,916	NC	Brunswick	1
272545557	94301	397,059	245,169	397,059	245,169	MS	Hancock	1
270079087	2938	110,238,915	86,079,808	93,486,724	79,291,397	FL	Monroe	4
270146155	5412	3,062,729	2,464,856	2,819,683	2,416,674	NC	Dare	1

EventID	Year	GU_Loss_wDS	GR_Loss_wDS	GU_Loss_xDS	GR_Loss_xDS	LandfallState	LandfallCounty	SS_Intensity
270268241	9936	179,232,270	152,353,096	179,232,270	152,353,096	NC	Onslow	1
270661632	24527	21,890,000	16,076,818	19,792,125	15,309,500	FL	Martin	4
270805882	29878	6,404,584	5,629,511	6,404,584	5,629,511	NC	Hyde	1
270844365	31313	59,241,110	46,700,043	59,241,110	46,700,043	NC	Carteret	1
271282730	47563	17,274,814	15,423,276	17,274,814	15,423,276	NC	Dare	1
270590540	21895	8,905,797	7,343,762	8,905,797	7,343,762	NC	Dare	1
270743465	27572	2,492,292	1,699,367	2,492,292	1,699,367	SC	Charleston	1
271755624	65089	504,880	429,015	504,880	429,015	NC	Dare	1
272114708	78351	127,752,585	104,659,182	124,465,189	103,093,202	NC	Brunswick	1
272460010	91135	126,745,058	117,003,536	126,745,058	117,003,536	NC	Hyde	2
272611581	96742	5,353,735	3,983,804	4,809,853	3,826,550	FL	Indian River	2
272490630	92260	285,069	167,048	257,837	144,690	FL	Monroe	1
271434110	53168	638,834	289,339	638,834	289,339	FL	Volusia	1
271754241	65036	1,473,960,629	1,266,549,704	1,118,290,664	1,014,607,842	FL	Collier	5
272522910	93464	35,267,820	31,949,369	35,267,820	31,949,369	NC	Dare	3
271547683	57385	44,890,051	34,592,385	44,890,051	34,592,386	SC	Charleston	1
270142321	5273	3,664,894	2,499,754	2,974,903	2,351,244	FL	Monroe	1
271133714	42051	145,090,591	123,810,072	129,537,726	114,451,020	NC	Carteret	2
271284930	47645	35,251,961	28,680,413	35,251,961	28,680,413	NC	Onslow	1
271936941	71783	219,025,754	178,738,772	219,025,754	178,738,772	NC	Carteret	2
270768315	28483	115,117	44,696	105,179	38,217	FL	Miami-Dade	2
271601658	59369	362,365	175,242	266,541	126,060	FL	Palm Beach	3
271982723	73479	30,956,257	26,367,227	30,956,257	26,367,227	FL	Collier	2
272348686	87034	310,534,411	272,606,756	310,534,411	272,606,756	NC	Carteret	2
270615599	22825	619,285,369	477,802,191	494,770,931	414,020,808	SC	Charleston	3
270662402	24556	60,662,100	45,875,346	57,254,301	44,660,188	FL	Dixie	3
271297010	48090	17,520,159	13,109,507	16,007,058	12,435,048	FL	Miami-Dade	2
271445530	53591	426,848,659	370,595,957	365,612,979	327,589,354	FL	Monroe	3
272011081	74529	6,748,481	5,034,599	5,557,915	4,867,866	NY	Suffolk	3
270735834	27280	204,693	114,324	181,429	100,526	FL	Miami-Dade	2
271209931	44869	74,375,349	64,598,564	74,375,349	64,598,564	FL	Martin	2
271829365	67814	1,881,732	1,576,606	1,881,732	1,576,606	NY	Suffolk	1
272339244	86686	16,996	1,928	14,740	1,445	LA	Cameron	3
270642072	23812	17,257,058	15,386,945	17,257,058	15,386,945	RI	Washington	2
270820546	30418	6,718,244	5,487,869	6,718,244	5,487,870	GA	McIntosh	1
271995383	73937	126,469,209	97,624,134	111,089,191	91,924,552	NC	Dare	1
272069087	76675	3,616,023	2,558,669	2,816,932	2,410,364	NC	Dare	1
272161122	80073	127,549,073	105,033,044	122,368,522	101,901,698	NC	Onslow	1
272364736	87619	5,931,360	4,490,130	5,931,360	4,490,133	SC	Beaufort	1
272431238	90070	3,277,504	2,354,489	3,094,964	2,277,825	FL	Collier	1
272509574	92958	20,030,582	15,978,888	20,030,582	15,978,888	SC	Horry	1
272548449	94410	606,402,319	542,843,021	590,548,913	531,098,763	NC	Brunswick	3
270094631	3515	64,221,013	52,860,287	64,221,013	52,860,287	NC	Pender	1
270851764	31587	569,980,230	538,518,642	542,447,999	515,811,053	NC	Hyde	2
271316048	48802	2,385,763,537	2,107,014,976	1,899,978,535	1,801,806,728	FL	Monroe	3
270183479	6792	250,348	124,904	250,348	124,904	AL	Baldwin	1
270241220	8940	742,110,391	659,902,450	733,334,258	653,843,023	NC	Onslow	2
272155785	79876	77,589,267	66,142,108	77,589,267	66,142,108	NC	Brunswick	1
272395959	88771	82,161,224	69,714,057	82,161,224	69,714,057	NC	Carteret	1
272481783	91933	14,456,415	11,375,723	14,456,415	11,375,723	NC	New Hanover	1
270905963	33599	3,548,477	2,402,333	2,667,798	2,290,739	NY	Suffolk	2
271267554	47003	18,617,002	15,196,519	18,617,002	15,196,519	SC	Horry	1
271895496	70241	168,863,433	156,093,862	168,863,433	156,093,862	NC	Hyde	2
272296995	85119	13,751,182	11,211,746	13,751,182	11,211,746	FL	Lee	1
272301575	85289	1,061,870,278	939,932,044	961,618,963	864,755,541	NC	New Hanover	3
272611756	96750	5,005,389	3,513,419	3,834,692	3,310,422	NC	Dare	1
270684689	25382	17,231,948	15,232,181	17,038,303	15,191,421	NJ	Cape May	1
271256447	46592	10,275,601	7,474,686	9,066,540	7,126,851	FL	Brevard	3
271441822	53454	896,869	771,830	896,869	771,830	RI	Newport	2
271573600	58329	9,630,448	7,289,418	9,251,981	7,134,054	FL	Collier	3
272253549	83503	93,870,942	77,643,107	93,870,942	77,643,107	NC	Onslow	1
272256090	83595	6,128,922	4,974,347	5,544,449	4,866,538	NY	Suffolk	3
270051855	1917	13,332,356	11,069,194	13,332,356	11,069,195	FL	Monroe	1
270341402	12662	4,821,613	3,696,406	4,552,337	3,613,428	FL	Palm Beach	2
271381357	51217	2,791,061	2,226,377	2,791,061	2,226,377	FL	Monroe	2
271447357	53658	10,456,177	9,286,698	10,456,177	9,286,698	MA	Dukes	1
271850081	68576	4,157,201	3,664,796	4,157,201	3,664,796	NC	Dare	1
272498426	92549	7,867,025	6,940,114	7,867,025	6,940,114	NC	Dare	1
271103702	40951	37,817,227	30,516,170	36,850,428	30,130,892	SC	Horry	1
270176071	6509	177,136,702	167,619,091	177,136,702	167,619,091	NC	Dare	3
270469665	17424	87,906,282	74,579,717	87,906,282	74,579,717	NC	Hyde	3

EventID	Year	GU_Loss_wDS	GR_Loss_wDS	GU_Loss_xDS	GR_Loss_xDS	LandfallState	LandfallCounty	SS_Intensity
272129082	78892	58,802,423	44,582,598	54,532,739	43,191,088	SC	Beaufort	3
270971858	36045	861,230	445,089	739,756	378,318	LA	Cameron	4
270301997	11205	110,848,055	91,178,494	110,848,055	91,178,495	NC	Brunswick	1
271443228	53506	78,573,965	67,774,507	73,503,888	65,116,247	NC	Hyde	1
272270314	84113	1,160,225,462	1,007,154,798	1,050,963,088	935,451,430	SC	Horry	3
272411406	89342	6,183,576	4,758,657	5,786,433	4,598,624	NC	Carteret	1
270315323	11698	106,313,750	92,047,623	106,313,750	92,047,623	FL	Collier	2
270358376	13292	83,477,744	63,410,637	75,096,263	59,243,856	NC	Carteret	2
270526124	19507	15,341,890	13,591,477	15,341,890	13,591,477	NC	Hyde	1
272060415	76356	11,524,690	8,981,143	9,822,301	8,717,580	NY	Queens	1
272639863	97794	2,735,801	2,126,533	2,735,801	2,126,533	SC	Charleston	1
271377257	51063	59,704,859	45,075,045	50,820,430	41,799,775	FL	Miami-Dade	2
271405714	52109	467,869,563	393,717,357	395,965,608	348,708,929	NC	Onslow	2
271747829	64801	1,970,151	1,574,955	1,970,151	1,574,955	AL	Baldwin	3
271232664	45714	628,645	322,815	598,786	304,458	TX	Aransas	4
271445133	53576	3,902,273	3,064,427	3,902,273	3,064,427	GA	Glynn	3
271690204	62646	272,288,246	242,898,585	272,288,246	242,898,585	NC	Dare	3
272444736	90564	526,738,237	473,807,021	526,738,237	473,807,021	NC	Brunswick	3
270426523	15817	62,743,550	55,703,336	62,743,550	55,703,336	NC	Dare	2
271325830	49170	1,087,524,917	896,886,156	801,078,114	707,506,036	SC	Charleston	4
272638553	97746	43,792	23,133	42,674	22,370	LA	Jefferson	3
271787612	66273	27,725,252	22,033,987	27,725,252	22,033,988	GA	Chatham	1
272550378	94480	761,165	487,400	586,420	381,844	FL	Miami-Dade	3
272564151	94985	40,292,345	36,244,894	40,292,345	36,244,894	NC	Dare	1
272631833	97496	1,410,112	1,035,206	1,410,112	1,035,206	GA	Chatham	1
270413229	15327	215,064,010	191,725,526	215,064,010	191,725,526	NC	Brunswick	1
270870599	32278	17,730,278	13,948,675	16,585,909	13,668,276	FL	Miami-Dade	3
271684704	62443	108,267,335	96,102,637	97,435,793	88,993,495	NC	Hyde	3
272140408	79317	16,667,217	14,923,621	16,667,217	14,923,621	NC	Dare	1
272273947	84254	58,885,722	46,782,114	58,885,722	46,782,115	SC	Charleston	2
270449559	16679	29,785,806	24,570,497	29,785,806	24,570,497	NC	Onslow	1
271881726	69733	60,996,441	50,685,652	60,996,441	50,685,652	NC	Dare	1
272469201	91477	627,084,221	559,482,269	540,095,086	493,587,785	FL	Broward	4
270462721	17163	41,576,504	31,590,815	37,115,473	29,482,198	NC	Onslow	1
270950283	35254	11,540,589	8,638,748	10,552,492	8,301,684	FL	Broward	2
271632315	60497	9,998,328	7,601,597	9,742,967	7,485,725	FL	Gulf	4
271705201	63205	66,940,333	54,918,731	66,940,333	54,918,731	FL	Collier	2
271953384	72388	69,673,887	58,402,874	69,673,887	58,402,874	NC	Brunswick	1
270197211	7312	142,233,722	132,450,925	142,233,722	132,450,925	NC	Dare	1
270239909	8891	60,205,849	49,237,656	60,205,849	49,237,657	NC	New Hanover	1
270585517	21712	346,874,507	313,092,767	346,874,507	313,092,767	NC	Carteret	3
270709092	26272	17,161,848	13,620,491	17,161,848	13,620,491	SC	Charleston	2
271639035	60747	65,386,401	60,402,936	65,386,401	60,402,936	NC	Dare	3
270108455	4026	37,945,650	30,809,821	37,945,650	30,809,821	NC	Onslow	1
270304866	11314	260,126,427	233,794,877	257,132,352	231,586,125	FL	Collier	2
270487356	18071	271,354,061	242,219,793	255,806,765	231,157,673	NC	Carteret	2
270539822	19998	114,522,886	98,904,158	114,522,886	98,904,159	SC	Horry	1
272684923	99461	141,747,401	95,177,122	108,475,913	89,324,375	FL	Lee	4
271106376	41050	54,159,859	41,144,475	47,742,623	38,427,676	GA	Chatham	3
271628335	60348	29,739	10,250	29,739	10,250	FL	Santa Rosa	2
272359610	87432	74,454	35,216	71,501	32,784	MA	Barnstable	3
271064032	39479	1,461,758	1,123,181	1,461,758	1,123,181	SC	Charleston	1
271651803	61226	16,156,680	14,138,982	15,745,325	14,024,214	NC	Dare	1
272180128	80794	321,831,115	273,650,543	313,460,930	268,325,935	SC	Georgetown	2
272559331	94807	68,817,054	62,922,580	68,817,054	62,922,580	NC	Dare	1
270713861	26454	108,868	92,281	108,868	92,281	NC	Dare	1
271312339	48664	13,279,767	8,935,585	10,672,274	8,383,129	FL	Collier	4
271824250	67624	2,051,419,914	1,801,486,259	1,735,741,234	1,605,382,542	NC	New Hanover	4
271856757	68818	2,382,648,907	2,156,724,555	1,984,304,484	1,941,750,403	NC	Hyde	4
272227196	82520	79,607,435	73,738,511	79,607,435	73,738,511	NC	Dare	4
272406387	89156	172,500,538	132,097,444	152,655,292	122,210,141	FL	Monroe	2
272601901	96376	322,461,270	271,842,727	286,369,460	250,374,038	SC	Georgetown	3
271242316	46068	15,286,444	13,463,183	15,286,444	13,463,183	FL	Monroe	1
270683776	25349	91,518,163	84,270,016	91,518,163	84,270,016	NC	Dare	2
272382833	88285	44,119,629	35,336,252	44,119,629	35,336,252	NC	Onslow	1
272454815	90936	69,785,784	63,103,594	69,785,784	63,103,594	NC	Dare	1
270107638	3997	920,066	789,035	920,066	789,035	NC	Dare	1
270275760	10212	26,280,233	23,921,074	26,280,233	23,921,074	FL	Brevard	3
270758977	28129	331,231,787	315,570,205	327,451,952	312,557,213	NC	Dare	3
271201333	44556	13,442,552	11,888,419	13,442,552	11,888,419	NC	Dare	1
271813336	67223	106,155,432	87,863,579	106,155,432	87,863,579	NC	Brunswick	1

EventID	Year	GU_Loss_wDS	GR_Loss_wDS	GU_Loss_xDS	GR_Loss_xDS	LandfallState	LandfallCounty	SS_Intensity
272292595	84955	219,078,739	202,007,397	206,713,747	192,777,521	NC	Hyde	2
271215840	45088	189,505,207	158,223,842	189,505,207	158,223,842	NC	Brunswick	1
271993881	73881	1,276,493	982,976	1,276,493	982,976	SC	Charleston	1
272272587	84200	424,797,561	410,261,387	424,797,561	410,261,387	NC	Dare	4
270473619	17568	55,726,968	46,874,387	55,726,968	46,874,387	NC	Dare	2
270587763	21792	1,441,360,186	1,350,947,747	1,333,363,414	1,270,302,302	NC	Hyde	4
270617696	22903	30,788	16,376	30,788	16,376	SC	Beaufort	1
270702945	26046	82,241,689	67,173,079	72,159,535	61,623,552	SC	Charleston	3
271675387	62097	60,790,919	50,651,428	60,790,919	50,651,428	SC	Charleston	2
271729775	64121	261,210,675	205,651,987	238,486,109	194,593,379	SC	Charleston	3
272397269	88819	25,289,357	19,486,354	25,002,093	19,348,881	NC	Carteret	1
270400058	14835	160,779,493	130,026,031	160,779,493	130,026,032	NC	Carteret	1
270672854	24942	9,397,492	7,319,421	9,397,492	7,319,421	NC	Onslow	1
270784110	29081	411,482,917	388,162,523	368,955,383	353,769,195	NC	Hyde	4
271190226	44145	918,742	780,337	918,742	780,337	NC	Dare	1
271203387	44628	10,288,808	7,089,733	9,005,319	6,607,929	FL	Brevard	3
272386830	88435	21,549,303	18,124,878	21,549,303	18,124,878	NC	Hyde	1
270347186	12880	1,869,323	1,587,235	1,795,909	1,576,250	NC	Dare	1
270675938	25059	310,596	187,470	310,596	187,470	GA	Chatham	1
270905668	33587	62,262,110	47,734,166	54,672,261	44,475,935	NC	Carteret	1
271508114	55915	17,590,287	13,421,358	17,590,287	13,421,358	SC	Charleston	1
272153760	79802	145,293,347	102,698,833	111,226,903	90,424,892	FL	Pasco	2
271780981	66023	13,995,856	10,658,973	13,995,856	10,658,973	SC	Charleston	1
272238353	82936	951,049,920	923,509,780	926,167,634	903,815,165	NC	Dare	3
272665101	98729	1,556,975,366	1,347,120,582	1,129,866,082	1,041,782,215	NC	Carteret	4
271075288	39892	2,276,473	1,523,474	2,218,291	1,495,278	FL	Palm Beach	2
271279070	47430	1,599,652,801	1,327,104,251	1,173,092,244	1,055,010,003	FL	Broward	4
271082654	40159	155,132,098	131,347,730	153,364,068	130,426,867	NC	Carteret	1
271512562	56079	42,511,573	32,962,173	42,511,573	32,962,174	NC	Carteret	1
270103852	3858	32,235	12,674	32,235	12,674	FL	Bay	1
272196735	81408	79,759,334	69,359,379	77,714,359	68,290,075	FL	Collier	2
270117057	4346	140,710,513	119,146,170	140,710,513	119,146,170	NC	Brunswick	1
270825048	30584	116,807,791	87,997,732	95,730,541	79,418,490	FL	Lee	3
271140669	42311	1,765,885	1,244,939	1,765,885	1,244,939	LA	Vermilion	1
271701419	63062	21,803,638	17,893,840	21,803,638	17,893,840	FL	Brevard	2
271979735	73366	391,328	292,476	391,328	292,476	NC	Carteret	1
272076383	76944	9,210,562	7,911,618	9,210,562	7,911,618	NC	Hyde	1
272345573	86919	1,741,099	1,361,161	1,741,099	1,361,161	NC	Carteret	1
270195510	7248	153,126,977	137,966,289	153,126,977	137,966,289	NC	Hyde	1
270463958	17206	1,189,633,510	1,041,980,410	1,075,527,657	964,296,126	NC	Carteret	4
270837963	31074	22,135,552	17,748,838	22,135,552	17,748,839	SC	Horry	1
271521458	56410	24,431,838	18,312,902	21,994,944	17,368,492	GA	McIntosh	4
271644025	60935	599,634,781	551,965,583	583,890,441	539,737,187	NC	Carteret	3
271860118	68946	1,208,227,886	1,066,953,584	1,074,251,153	979,471,067	NC	Onslow	4
270083854	3117	3,987	2,031	3,394	1,746	VA	Accomack	3
271277982	47389	17,117,869	14,897,579	17,117,869	14,897,579	NC	Hyde	1
272405150	89113	1,171,422	918,940	1,171,422	918,940	SC	Charleston	2
270544001	20156	967,854	763,664	872,139	749,988	NY	Suffolk	2
271636884	60670	1,666,721,906	1,463,055,416	1,397,643,045	1,275,726,229	FL	Collier	4
271691388	62691	226,751,425	214,878,168	226,751,425	214,878,168	NC	Dare	3
270407548	15113	104,371,262	86,982,114	104,371,262	86,982,114	NC	Carteret	1
270791202	29344	433,603,537	366,038,900	377,074,347	327,990,552	NC	Carteret	3
271256970	46610	33,224,909	28,025,571	31,908,538	27,355,897	SC	Charleston	4
271335722	49536	1,924,765	1,384,471	1,833,383	1,349,426	LA	Jefferson	4
270772385	28638	2,014,607,494	1,760,948,781	1,607,380,143	1,480,465,083	FL	Collier	3
271153069	42773	16,613,077	14,889,055	16,613,077	14,889,055	NY	Suffolk	2
271186124	43990	3,039,442	2,417,108	3,039,442	2,417,108	FL	Indian River	1
271432697	53116	213,336,999	177,699,568	213,336,999	177,699,569	NC	Brunswick	1
271733928	64273	27,990,998	22,197,778	25,966,380	21,436,091	FL	Monroe	1
272065260	76535	66,113,091	46,213,617	50,250,411	41,404,500	FL	Lee	3
270016943	634	63,354,353	49,478,964	48,696,234	43,988,158	NY	Suffolk	3
270654271	24257	70,865,027	65,374,339	70,865,027	65,374,339	NC	Dare	4
270813376	30151	2,902,507	2,080,254	2,902,507	2,080,254	FL	Collier	1
271237473	45891	48,766,255	41,844,951	48,766,255	41,844,951	NC	Carteret	2
271296915	48087	1,924,728	1,256,277	1,817,169	1,205,312	LA	Jefferson	3
270543081	20123	89,292,114	79,233,401	89,292,114	79,233,401	FL	Collier	3
270698300	25876	430,781,630	358,698,271	390,648,097	332,520,928	NC	New Hanover	2
270745489	27645	807,885,803	708,561,287	753,309,474	670,038,529	NC	Carteret	4
271770592	65650	267,796,740	231,173,916	267,796,740	231,173,918	NC	Brunswick	2
270405420	15035	65,798	34,383	64,126	33,458	MS	Harrison	3
270462714	17163	255,007,786	200,657,568	227,690,661	188,236,793	SC	Georgetown	3

EventID	Year	GU_Loss_wDS	GR_Loss_wDS	GU_Loss_xDS	GR_Loss_xDS	LandfallState	LandfallCounty	SS_Intensity
271503512	55751	6,364,205	4,583,404	5,066,175	4,417,310	RI	Washington	2
272384256	88337	177,458,676	147,329,226	177,458,676	147,329,226	NC	New Hanover	1
270146853	5438	15,630,517	12,105,575	15,630,517	12,105,575	FL	Collier	1
270641572	23793	607,055,663	522,118,583	491,972,478	440,366,022	NC	Brunswick	2
270720882	26719	2,391,690	2,033,885	2,391,690	2,033,885	NC	Dare	4
270872896	32365	133,324,970	123,246,744	133,324,970	123,246,744	NC	Hyde	1
271484200	55035	604,778,731	506,659,705	534,310,657	462,282,815	SC	Charleston	3
272207454	81794	2,721,568	2,027,846	2,721,568	2,027,846	SC	Charleston	1
271833967	67978	172,367,003	160,059,321	172,367,003	160,059,321	NC	Hyde	3
271846888	68456	2,021,328	1,580,391	1,998,537	1,572,944	NJ	Cape May	1
271868982	69273	50,356	25,662	45,339	21,440	LA	St. Mary	3
270558340	20696	14,908,272	12,308,234	14,908,272	12,308,234	SC	Horry	1
271444339	53546	538,504	368,559	532,451	365,376	LA	Jefferson	4
271601753	59372	18,856,988	15,154,115	18,856,988	15,154,116	SC	Charleston	1
271629351	60385	50,658,205	33,388,623	38,768,480	30,900,079	FL	Pinellas	4
270185083	6851	8,016,233	4,907,683	6,032,739	4,307,991	FL	Palm Beach	4
271234130	45768	129,221,375	109,596,383	129,221,375	109,596,383	NC	Brunswick	1
271737018	64389	15,764,937	10,735,475	13,001,025	10,123,342	FL	Pinellas	3
271851987	68647	303,813,003	265,894,268	295,961,322	260,841,585	NC	Dare	2
272346485	86951	291,943	180,806	230,146	161,835	LA	St. Mary	5
272648836	98124	6,953,736	5,486,392	6,953,736	5,486,392	FL	Monroe	1
270935086	34681	15,904,904	12,657,782	15,278,748	12,454,737	SC	Horry	1
271938273	71829	146,155	92,531	113,117	64,845	FL	Indian River	4
272195997	81383	63,386,916	52,064,444	63,386,916	52,064,444	NC	Carteret	1
272322486	86061	239,510,144	224,204,247	239,510,144	224,204,247	NC	Hyde	2
270607724	22528	25,813,018	22,912,017	25,813,018	22,912,017	NC	Dare	1
271074662	39870	19,552,072	14,473,146	16,854,539	13,848,427	FL	Palm Beach	3
271081471	40115	1,327,866,445	1,182,755,128	1,152,199,005	1,055,883,710	NC	Brunswick	3
271190910	44171	43,976,823	33,771,566	37,613,046	31,428,812	FL	Levy	1
271600474	59324	27,142,692	21,979,521	27,142,692	21,979,521	FL	Taylor	2
271715099	63584	3,727,544	2,466,073	3,147,209	2,245,996	FL	Collier	2
272514145	93133	10,582,644	9,132,278	10,582,644	9,132,278	FL	Indian River	1
270202910	7523	14,005,404	12,330,553	14,005,404	12,330,553	NC	Hyde	1
270782547	29026	141,017,974	106,607,895	104,983,560	89,206,517	FL	Collier	5
270989762	36718	846,222,981	750,056,767	734,420,374	669,256,631	FL	Monroe	4
272478034	91796	104,921	54,406	95,319	49,733	FL	Volusia	3
270953380	35369	141,039	97,790	137,463	95,734	AL	Baldwin	2
270500542	18568	669,197	480,329	669,197	480,329	TX	Galveston	4
271241800	46050	11,938,510	8,134,816	9,778,344	7,574,917	FL	Lee	3
272158532	79976	80,746,716	67,045,550	80,746,716	67,045,550	SC	Horry	1
271153695	42795	14,304,008	10,590,886	12,329,808	9,986,370	NC	Carteret	1
271830470	67855	76,670,966	52,345,840	62,294,505	48,712,978	FL	Pasco	3
271875689	69516	253,679,121	211,838,196	250,751,294	209,940,811	NC	Carteret	2
270209364	7758	3,597,005	2,737,266	3,365,698	2,650,355	FL	Walton	3
270959894	35610	78,903,751	60,502,734	71,302,535	57,389,162	NC	New Hanover	1
271045368	38788	285,678	177,232	238,331	152,994	FL	Miami-Dade	2
271404530	52064	4,603,137,656	4,011,785,797	3,641,565,729	3,439,092,690	NC	New Hanover	4
271779369	65963	156,800,443	123,007,934	150,561,756	120,395,069	SC	Charleston	3
271797642	66643	15,933,908	14,175,850	15,933,908	14,175,850	NC	Dare	2
272527371	93631	532,309,761	420,700,491	423,613,697	358,544,458	FL	Miami-Dade	3
270288854	10704	508,408	272,320	508,408	272,320	FL	Bay	1
271666493	61771	631,422,034	559,535,554	614,875,796	547,659,508	SC	Horry	2
271918744	71119	4,414,963	3,599,322	4,064,648	3,546,239	NY	Suffolk	2
272386926	88439	532,711	400,026	532,711	400,026	SC	Charleston	1
271155666	42869	72,613,948	58,911,798	57,570,032	51,539,527	FL	Pinellas	3
272016153	74713	6,124,821	4,874,583	6,124,821	4,874,583	FL	Taylor	3
272396777	88801	336,349,852	302,996,302	332,494,875	300,249,898	FL	Nassau	1
270705853	26154	74,610,676	60,325,067	74,610,676	60,325,067	SC	Georgetown	3
272321860	86039	177,833,917	152,023,231	177,833,917	152,023,232	NC	Brunswick	1
270985934	36577	172,798,825	155,734,248	172,798,825	155,734,248	NC	Hyde	3
270129636	4810	21,027,434	16,425,454	21,027,434	16,425,455	SC	Georgetown	1
270445443	16526	578,905,113	479,724,416	450,593,023	394,041,880	NC	Carteret	3
272490527	92256	659,130,255	588,358,281	651,534,167	582,939,850	NC	Brunswick	3
272544444	94259	98,972,504	91,180,035	96,433,182	89,559,677	FL	Broward	3
271746423	64749	2,931,050	1,584,102	2,718,409	1,443,728	LA	Lafourche	3
270223128	8267	11,396,210	8,734,811	11,396,210	8,734,811	NC	Carteret	1
270343867	12757	429,169,891	387,160,545	339,782,059	321,450,374	NC	Hyde	4
271734126	64280	42,894	18,357	42,894	18,357	GA	Chatham	1
271785457	66188	2,047,622	1,486,187	1,839,018	1,408,869	AL	Baldwin	5
272217243	82151	72,936,163	52,857,737	60,594,080	48,795,794	FL	Sarasota	1
270569823	21131	1,286,906,466	1,158,143,622	1,172,856,717	1,071,735,764	SC	Horry	2

EventID	Year	GU_Loss_wDS	GR_Loss_wDS	GU_Loss_xDS	GR_Loss_xDS	LandfallState	LandfallCounty	SS_Intensity
270689395	25555	36,782,737	28,865,690	36,782,737	28,865,690	NC	Carteret	1
270693722	25714	208,336,931	181,005,269	208,336,931	181,005,269	NC	Onslow	2
271055413	39159	32,988,185	29,748,763	32,615,576	29,582,041	NC	Dare	1
272350561	87105	1,522,139,917	1,334,195,423	1,285,281,872	1,161,029,949	SC	Horry	3
272632525	97523	122,697,701	111,924,466	117,828,892	108,752,649	NC	Currituck	2
271853423	68698	552,822,825	515,403,547	493,059,075	467,436,355	NC	Dare	2
270203307	7538	246,944,666	205,859,134	221,954,175	190,808,803	NC	Carteret	1
270416932	15466	41,702,938	34,842,326	41,702,938	34,842,326	NC	Brunswick	1
271295649	48035	61,903,000	53,922,281	61,903,000	53,922,281	FL	Monroe	1
271366483	50669	121,745,219	87,665,508	87,275,854	72,792,708	FL	Miami-Dade	5
271551915	57540	11,718,168	8,273,980	10,023,808	7,829,833	FL	Miami-Dade	2
270346169	12842	180,005,199	162,304,547	180,005,199	162,304,547	NC	Carteret	2
270897041	33265	71,731,015	56,541,892	71,731,015	56,541,892	SC	Beaufort	2
271378044	51093	229,931,220	202,527,547	229,931,220	202,527,547	NC	Carteret	2
272185274	80984	54,014,608	48,040,126	54,014,608	48,040,126	NC	Hyde	1
270563896	20908	208,371	152,129	203,071	149,537	SC	Charleston	1
271600871	59339	67,317,905	54,140,629	67,317,905	54,140,630	SC	Charleston	2
270008180	307	456,181	268,125	456,181	268,125	FL	Volusia	1
271335531	49529	13,954,164	10,286,316	13,402,441	10,066,784	LA	Plaquemines	4
272105667	78011	5,636,944	4,623,958	5,493,473	4,579,988	NC	Hyde	1
272584350	95723	5,562	2,340	4,540	1,738	FL	Palm Beach	3
272654100	98320	2,375,110	1,772,402	2,375,110	1,772,402	FL	Walton	1
272659074	98509	203,231	142,372	145,631	91,423	FL	Lee	1
270463539	17193	2,115	367	2,115	367	FL	Bay	1
271844876	68385	37,660,390	31,461,196	35,542,117	30,455,854	NC	Carteret	1
271861789	69011	965,696	609,838	691,641	502,184	FL	Palm Beach	4
272565137	95022	3,353,813	2,526,468	3,065,684	2,420,555	LA	Lafourche	4
270739580	27425	32,369,746	25,109,326	31,085,801	24,672,375	SC	Charleston	2
271094584	40612	432,344,180	353,117,451	313,436,295	281,074,315	FL	Miami-Dade	5
271232561	45710	4,744,280	3,568,092	4,744,280	3,568,093	FL	Bay	3
271963768	72779	37,455,649	26,997,314	30,447,842	25,087,911	FL	Collier	1
270384308	14245	599,094	452,083	599,094	452,083	FL	Taylor	1
270577877	21429	14,590,870	11,906,266	14,590,870	11,906,266	SC	Georgetown	1
271450796	53784	6,688,763	5,437,406	6,688,763	5,437,406	NC	Carteret	2
271847357	68475	699,070,326	596,693,508	630,327,201	554,006,234	SC	Horry	4
270168623	6235	21,905,587	15,985,080	19,417,048	15,275,176	FL	Brevard	3
270820355	30411	767,130	430,588	767,130	430,588	FL	Collier	3
270871490	32313	4,645,878	3,693,125	4,645,878	3,693,126	NC	New Hanover	1
271133515	42043	23,532,122	16,556,934	18,867,633	15,357,126	FL	Lee	3
271368905	50758	77,135,694	71,315,781	77,135,694	71,315,781	NC	Dare	1
272231146	82671	278,790,695	259,041,296	256,320,836	241,541,499	NC	Hyde	3
272585033	95748	310,262	137,515	310,262	137,515	LA	Iberia	2
270786302	29162	30,346,853	23,880,990	30,346,853	23,880,990	SC	Charleston	2
270834312	30932	105,022,763	88,347,654	105,022,763	88,347,654	NC	Dare	2
270039519	1470	883,560	385,036	860,903	368,416	FL	Gulf	3
270991462	36780	9,374,909	7,077,457	7,824,338	6,794,159	FL	Monroe	2
271446054	53610	85,638,438	69,755,932	84,664,505	69,247,930	SC	Charleston	2
272443846	90530	45,982,862	39,072,836	45,982,862	39,072,836	NC	Carteret	1
270100322	3721	363,548	214,517	363,548	214,517	AL	Mobile	1
270344264	12772	73,543,244	60,326,813	70,036,183	58,582,933	FL	Pasco	1
270546520	20250	2,238,785	1,160,985	1,790,961	883,770	FL	Palm Beach	4
270564960	20948	11,172,716	9,811,042	11,172,716	9,811,042	NC	Carteret	1
272252731	83473	403,026,457	331,733,819	357,365,583	303,711,013	NC	New Hanover	1
272437494	90297	139,005,334	108,266,478	127,891,310	104,310,366	SC	Charleston	3
271304857	48386	3,144,606	2,665,708	3,144,606	2,665,708	FL	Miami-Dade	1
270155693	5765	526,139,779	498,100,004	480,123,380	460,180,327	NC	Dare	3
270527632	19562	68,683	15,234	62,739	12,671	FL	Monroe	2
270357764	13270	223,831,275	198,135,441	223,831,275	198,135,441	NC	Hyde	2
270883473	32758	1,979,084	1,486,359	1,852,137	1,439,925	FL	Gulf	2
270973939	36124	509,696,036	429,932,644	472,058,400	405,406,631	NC	New Hanover	3
271163780	43165	64,064,784	59,012,124	64,064,784	59,012,124	NC	Dare	2
270795236	29492	89,233	42,265	89,233	42,265	NC	Dare	1
270928395	34429	57,119,816	46,585,846	57,119,816	46,585,846	NC	Onslow	1
272513740	93117	5,681,946	4,020,476	5,016,198	3,817,948	FL	Miami-Dade	3
270454776	16872	69,261,002	58,772,493	69,261,002	58,772,493	NC	Carteret	2
270526028	19503	2,366,471,257	2,041,470,642	1,738,249,816	1,654,219,717	NC	Carteret	5
270253580	9403	19,782,462	15,748,182	19,782,462	15,748,182	SC	Charleston	2
272092213	77523	3,217,406	2,569,125	3,217,406	2,569,125	NC	Hyde	1
272232169	82708	13,744,196	10,632,402	13,744,196	10,632,402	FL	Santa Rosa	3
270071661	2658	5,519	1,125	5,519	1,125	FL	Gulf	1
270340061	12614	8,969	3,288	8,739	3,121	FL	Brevard	1

EventID	Year	GU_Loss_wDS	GR_Loss_wDS	GU_Loss_xDS	GR_Loss_xDS	LandfallState	LandfallCounty	SS_Intensity
270717696	26599	33,725,782	22,144,350	25,163,329	20,433,883	FL	Martin	5
271717558	63676	32,132,647	25,977,096	32,132,647	25,977,096	NC	Onslow	1
272541561	94152	635,580,913	613,309,204	609,942,478	592,946,017	NC	Hyde	4
272175774	80629	18,861,004	15,366,139	18,861,004	15,366,139	SC	Horry	1
271040428	38606	127,042,068	92,227,764	97,588,315	80,673,693	FL	Wakulla	4
271113228	41302	1,548,541,190	1,380,901,275	1,371,020,968	1,271,225,765	SC	Horry	3
271860913	68977	337,307,993	317,137,731	321,101,460	304,157,482	NC	Hyde	3
272323464	86098	88,300,218	70,461,595	76,607,769	65,025,751	NC	Carteret	2
270494761	18344	13,232,675	10,716,610	13,232,675	10,716,610	SC	Charleston	1
271392745	51635	303,927,196	238,441,159	217,049,823	190,972,172	FL	Sarasota	4
271683814	62409	3,368,410	2,595,283	3,368,410	2,595,283	NC	Carteret	1
271813805	67242	9,597,618	7,263,071	7,946,685	7,021,352	NY	Nassau	2
272699321	99985	358,144,393	318,666,481	299,769,731	275,880,295	NC	Carteret	3
270412942	15316	2,670,421	1,559,877	2,498,490	1,448,406	FL	Palm Beach	3
270842784	31253	21,821,369	18,068,505	19,602,773	17,519,287	NY	Nassau	1
271385656	51378	3,123,753	2,276,380	2,923,722	2,192,898	AL	Baldwin	3
271469414	54482	103,497	83,245	102,338	82,798	GA	McIntosh	1
271161057	43065	273,710,464	229,409,015	273,710,464	229,409,020	NC	Brunswick	1
271525794	56575	242,300	141,086	220,223	125,210	FL	Walton	3
271812120	67177	12,205,934	7,536,575	9,085,502	6,745,399	FL	Palm Beach	4
271843294	68325	1,878,358	1,177,790	1,878,358	1,177,790	SC	Charleston	1
271881528	69726	19,637,266	16,216,231	19,637,266	16,216,231	NC	Brunswick	1
270693921	25722	886,700,726	776,144,491	758,782,124	690,719,710	NC	Carteret	4
271509916	55981	31,438,277	26,105,902	28,740,062	25,227,981	NC	Hyde	1
270900546	33397	15,864,138	11,472,721	13,670,975	10,838,299	FL	Miami-Dade	2
272468914	91466	591,344,644	548,060,169	524,951,809	495,893,876	NC	Hyde	3
270219593	8136	3,527,840	3,088,582	3,527,840	3,088,582	NC	Dare	1
270756190	28027	39,852,528	31,323,990	39,852,528	31,323,990	NC	Onslow	1
271092980	40553	69,498,173	53,924,749	61,567,157	50,872,138	FL	Miami-Dade	2
271402640	51993	81,910,116	74,618,163	78,665,421	72,703,402	NC	Dare	3
271573004	58306	7,732,430	5,705,379	6,967,599	5,475,538	FL	Miami-Dade	3
271620998	60078	4,342,139	2,983,587	4,342,139	2,983,587	AL	Baldwin	2
272447357	90661	5,587,547	3,813,700	4,613,120	3,580,933	FL	Wakulla	1
272601710	96369	9,698,641	7,655,573	9,698,641	7,655,573	SC	Beaufort	3
270180521	6678	102,323,042	76,273,191	90,219,132	72,257,804	SC	Charleston	2
270732016	27131	83,610	38,314	83,610	38,314	LA	Jefferson	1
270780126	28934	189,225,981	172,056,660	187,072,165	170,529,669	NC	Hyde	2
270963435	35740	15,320,891	11,495,785	14,589,650	11,168,943	NC	Carteret	1
271285651	47670	38,123,027	33,144,383	38,123,027	33,144,383	NC	Carteret	1
271719369	63744	185,041,419	135,602,550	159,257,675	127,551,530	FL	Walton	5
272092508	77535	319,091,748	270,737,261	319,091,748	270,737,262	NC	New Hanover	3
272348915	87041	77,801	41,109	77,801	41,109	SC	Charleston	2
270590738	21902	475,578,331	428,036,600	426,426,361	391,136,239	NC	Hyde	2
270764342	28333	313,573,583	301,275,061	313,573,583	301,275,061	NC	Dare	3
272218251	82187	45,947	23,483	45,947	23,483	FL	Volusia	1
272614082	96835	292,635,646	265,828,224	289,198,795	263,619,977	NC	Carteret	3
270638266	23669	818,929,616	731,749,436	741,743,913	674,787,167	SC	Georgetown	2
270644169	23890	113,930,614	94,467,828	113,930,614	94,467,828	NC	Brunswick	1
272278817	84437	36,426,695	32,424,733	36,426,695	32,424,733	NC	Dare	1
272544859	94275	146,205,260	131,203,981	146,205,260	131,203,981	NC	Hyde	2
270237930	8815	18,289,528	14,638,561	18,289,528	14,638,562	SC	Georgetown	1
271925875	71383	24,175,848	19,279,784	24,175,848	19,279,784	FL	Wakulla	2
271927208	71430	1,106,933,816	944,261,848	914,291,160	818,399,260	NC	Carteret	4
272107734	78090	58,318,699	47,385,754	58,318,699	47,385,755	SC	Charleston	2
272162402	80122	64,755,339	57,874,296	64,755,339	57,874,296	NC	Dare	2
272349797	87074	4,036,260	2,602,812	3,159,119	2,377,049	LA	Lafourche	4
272449177	90728	27,962,416	25,087,498	27,962,416	25,087,498	NC	Hyde	1
272537232	93991	374,740	249,156	374,740	249,156	FL	Gulf	3
270428108	15874	102,701,279	87,659,977	102,701,279	87,659,977	SC	Georgetown	1
272020198	74866	77,611,959	64,125,525	77,611,959	64,125,525	NC	Carteret	1
271048783	38915	5,733,016	4,645,528	5,733,016	4,645,528	SC	Charleston	2
272237948	82920	6,854,671	5,237,831	6,470,881	5,081,082	NC	Carteret	1
271171920	43471	78,259	40,688	72,607	37,085	FL	Miami-Dade	2
272036114	75454	76,625	24,109	68,767	18,484	AL	Baldwin	2
272572799	95302	37,619,538	26,789,525	32,652,899	25,377,821	FL	Broward	3
270236326	8757	1,678,825	1,408,608	1,678,825	1,408,608	NY	Suffolk	1
270807016	29917	217,291,962	185,473,363	211,556,034	181,659,319	FL	Collier	2
272633121	97546	488,857,050	420,667,641	468,892,346	406,795,013	NC	Carteret	3
271903686	70557	2,399,084	1,486,052	2,371,990	1,472,229	FL	Monroe	2
272067475	76615	41,455,629	32,902,076	41,455,629	32,902,076	SC	Charleston	1
272487738	92151	9,099,121	7,056,569	9,099,121	7,056,569	NC	Carteret	1

EventID	Year	GU_Loss_wDS	GR_Loss_wDS	GU_Loss_xDS	GR_Loss_xDS	LandfallState	LandfallCounty	SS_Intensity
272455108	90946	736,817,804	668,057,395	728,214,486	661,591,291	NC	Pender	3
270341791	12676	10,889,988	8,720,353	10,889,988	8,720,353	NC	Dare	1
270099887	3706	357,988	263,580	357,988	263,580	TX	Calhoun	2
270309532	11480	19,591,964	16,087,779	18,662,988	15,835,279	FL	Monroe	1
270043809	1629	167,688,668	147,331,706	167,688,668	147,331,706	NC	Carteret	3
271893883	70180	292,043,304	249,476,096	264,615,689	231,194,371	NC	Onslow	3
270571340	21188	78,080	27,211	70,293	22,563	TX	Brazoria	3
272063758	76479	116,279	58,579	116,279	58,579	AL	Mobile	1
271177294	43664	127,423,170	101,610,848	109,255,044	92,489,243	FL	Collier	2
271303339	48328	2,140,521	1,244,778	2,116,326	1,230,213	FL	Bay	2
270483844	17939	2,215,993	1,795,386	2,215,993	1,795,386	SC	Charleston	1
270972644	36074	51,225,036	41,785,455	49,915,859	41,274,713	NC	Brunswick	1
271671447	61953	75,019,062	65,010,548	72,045,427	63,476,606	NC	Hyde	1
271808698	67054	8,364,801	6,639,768	8,364,801	6,639,768	SC	Charleston	1
270386618	14331	9,661,803	6,676,584	8,360,526	6,219,623	SC	Beaufort	4
270425323	15773	257,327,489	207,236,889	194,079,008	170,196,337	FL	Palm Beach	4
271665095	61720	1,333,997,805	1,218,221,198	1,161,222,045	1,095,077,189	SC	Horry	3
271798356	66668	713,948	538,433	713,948	538,433	SC	Charleston	1
270268867	9958	87,122,932	66,709,818	75,280,834	62,050,813	NC	New Hanover	1
271522872	56463	2,640,323,031	2,236,148,573	2,039,542,120	1,904,092,658	SC	Horry	4
271745326	64706	57,281,943	47,445,998	52,328,004	44,839,900	SC	Georgetown	1
272593532	96057	2,025,181,062	1,822,344,074	1,810,896,899	1,681,436,980	NC	Carteret	3
270653064	24213	116,855,898	101,765,287	116,855,898	101,765,287	NC	Hyde	2
271062627	39428	316,075,982	252,733,753	283,386,496	235,631,943	SC	Georgetown	2
272655124	98358	4,505,323	3,596,809	4,505,323	3,596,809	NC	Hyde	1
272219768	82244	224,921	152,966	219,204	149,386	SC	Charleston	1
270416925	15466	23,815,394	19,985,613	23,815,394	19,985,613	NC	Hyde	1
271394844	51711	690,589,520	620,269,335	644,660,675	586,565,816	SC	Georgetown	2
271929534	71515	15,109,106	13,480,316	15,109,106	13,480,316	NC	Dare	2
270086856	3230	859,558	591,580	859,558	591,580	FL	Palm Beach	2
271148756	42614	1,883,436	1,593,770	1,883,436	1,593,770	NC	Dare	1
271620505	60059	118,047,542	94,524,647	118,047,542	94,524,647	NC	Pender	1
271890227	70040	23,511,001	18,370,314	23,511,001	18,370,314	SC	Georgetown	1
272146067	79521	3,288,012	2,416,071	2,857,097	2,323,545	SC	Charleston	1
272272101	84181	221,037,107	205,956,849	221,037,107	205,956,849	NC	Dare	2
271917148	71061	124,352,372	100,594,074	119,417,646	98,226,930	FL	Monroe	2
271921402	71214	10,930,749	8,766,740	10,930,749	8,766,740	FL	Collier	1
271832024	67908	97,784,876	83,848,660	97,784,876	83,848,660	NC	Carteret	2
270162187	6000	42,152	11,423	42,152	11,423	FL	Franklin	3
271203697	44638	2,726,018	2,352,942	2,726,018	2,352,942	NC	Dare	1
272282313	84567	5,841,747	4,980,560	5,841,747	4,980,560	NC	Carteret	1
272407372	89193	424,940,624	373,041,129	424,940,624	373,041,129	NC	Onslow	2
270823378	30520	7,683,250	6,631,128	7,683,250	6,631,128	NC	Dare	2
271666486	61771	90,332,906	82,385,045	84,490,099	78,612,155	NY	Suffolk	2
272642919	97903	1,546,442,572	1,401,613,733	1,357,190,155	1,258,688,378	NC	Pender	3
271026334	38072	6,182,442	4,475,024	5,160,981	4,264,776	SC	Charleston	3
271613576	59806	13,600,018	10,287,586	13,064,817	10,071,890	SC	Horry	1
271681038	62311	68,739,113	55,792,697	68,739,113	55,792,697	SC	Charleston	2
271787126	66254	960,223	677,003	872,597	632,137	FL	Miami-Dade	2
271947792	72179	1,496,129	950,770	1,376,866	905,579	FL	Palm Beach	1
272000564	74132	49,185,607	44,973,603	49,185,607	44,973,603	NC	Dare	3
272487214	92132	65,546,649	54,606,331	62,950,209	53,375,354	FL	Collier	1
270408571	15150	65,694,569	54,072,945	60,458,699	51,936,534	NC	Carteret	1
271539739	57091	3,879,953	3,359,079	3,879,953	3,359,079	NC	Dare	1
271703038	63122	15,262,115	11,967,812	15,262,115	11,967,812	SC	Charleston	1
271788392	66303	5,791,711	4,706,862	5,791,711	4,706,862	MA	Dukes	1
272412724	89391	353,122,927	298,925,541	353,122,927	298,925,541	NC	New Hanover	2
270320271	11881	1,015,109,757	891,436,132	860,794,793	776,748,763	NC	Brunswick	3
271368707	50751	1,052,640	816,388	1,052,640	816,388	SC	Beaufort	1
272388156	88482	1,088,132,284	993,360,027	990,948,141	921,601,621	NC	Carteret	4
271608790	59632	37,553,748	27,904,764	31,806,528	25,353,197	FL	Lee	3
272210360	81899	101,909,115	85,500,341	101,909,115	85,500,342	NC	Onslow	1
270043412	1614	162,674,829	135,230,759	162,674,829	135,230,762	NC	Brunswick	2
271071725	39760	10,246,492	7,488,507	8,062,980	7,109,503	NY	Queens	3
271117238	41450	45,129,183	36,216,100	45,129,183	36,216,101	NC	Carteret	1
271610964	59708	160,761,992	137,949,425	160,761,992	137,949,425	SC	Horry	1
272300853	85263	21,568,465	15,786,977	19,704,338	14,935,669	NC	Onslow	1
271055095	39148	348,774,492	304,086,079	348,774,492	304,086,079	NC	Carteret	2
271311419	48631	4,902,142	4,154,045	4,902,142	4,154,045	NC	Carteret	1
271382380	51254	364,007,892	320,155,613	346,285,279	307,849,601	FL	Monroe	1
271399349	51878	6,751,486	5,143,457	6,751,486	5,143,457	SC	Georgetown	2

EventID	Year	GU_Loss_wDS	GR_Loss_wDS	GU_Loss_xDS	GR_Loss_xDS	LandfallState	LandfallCounty	SS_Intensity
270709578	26291	53,672,724	36,407,018	43,396,878	34,067,429	FL	Lee	3
270787032	29189	2,415,842	1,928,395	2,320,600	1,904,683	NY	Suffolk	2
270847922	31446	39,918,878	32,078,454	39,918,878	32,078,454	NC	Carteret	1
272219061	82216	1,693,689,804	1,469,640,603	1,345,683,418	1,222,383,299	SC	Charleston	4
270812154	30106	170,919,693	135,403,064	162,722,208	131,631,648	SC	Charleston	2
271339859	49688	24,590,944	19,916,617	24,590,944	19,916,620	SC	Charleston	1
270041624	1548	74,552,663	58,993,259	74,552,663	58,993,260	SC	Charleston	1
270883488	32759	721,681	566,971	669,683	553,152	NY	Suffolk	3
270286073	10597	258,296,280	227,612,259	258,296,280	227,612,259	NC	Brunswick	1
271869372	69288	413,754,555	378,172,212	413,754,555	378,172,213	NC	Carteret	2
270114405	4249	940,469,347	859,680,084	915,428,334	841,200,977	NC	Onslow	3
271588225	58878	222,055,044	187,678,918	211,294,831	180,735,575	NC	Carteret	3
270034970	1300	114,623,016	100,449,335	114,623,016	100,449,335	NC	Carteret	2
270079675	2960	1,079,158,305	981,077,881	905,787,808	850,819,214	NC	Carteret	4
270478851	17759	174,988,959	137,253,135	133,391,014	114,558,411	GA	Chatham	5
270554490	20550	34,488,016	30,170,467	34,488,016	30,170,467	NC	Carteret	1
272206667	81764	127,808,920	109,671,725	127,808,920	109,671,725	NC	Brunswick	1
270200434	7431	34,423,704	28,104,728	34,423,704	28,104,728	NC	Onslow	1
271228050	45544	13,283,173	9,482,298	11,137,280	9,159,045	FL	Pinellas	2
272682899	99388	2,118,485	1,622,182	2,000,309	1,583,629	FL	Volusia	2
271016845	37725	13,363,102	9,591,825	11,478,520	9,073,955	FL	Martin	3
271339526	49676	255,778	208,236	255,778	208,236	MA	Dukes	2
272378719	88131	21,380,573	16,752,176	21,380,573	16,752,176	SC	Georgetown	1
272614788	96859	98,765,488	86,708,822	98,765,488	86,708,822	FL	St. Johns	3
270379515	14063	29,838,218	23,337,157	29,838,218	23,337,157	SC	Charleston	2
270883052	32743	821,059,424	712,872,586	753,605,923	664,815,597	NC	New Hanover	2
271569590	58180	58,602,852	48,158,847	58,602,852	48,158,847	NC	Carteret	1
272466626	91379	701,047	407,347	650,429	371,582	FL	Palm Beach	2
270383387	14211	325,640	249,049	325,640	249,049	NC	Hyde	1
270594909	22059	39,082,646	31,598,351	39,082,646	31,598,351	SC	Charleston	1
270640179	23740	6,311,579	4,960,225	5,526,883	4,845,480	MA	Dukes	3
272666897	98796	135,827	48,645	135,827	48,645	FL	Palm Beach	1
270102301	3797	95,587,363	80,603,515	95,587,363	80,603,515	FL	Miami-Dade	1
270717791	26602	270,682,150	241,203,013	270,682,150	241,203,013	NC	Dare	3
270992955	36837	75,346,855	61,533,122	75,346,855	61,533,123	NC	Onslow	2
271246708	46230	136,187,522	122,889,737	136,187,522	122,889,737	NC	Hyde	3
272254788	83548	3,996,631	2,746,524	3,335,719	2,600,085	FL	St. Lucie	1
271682165	62353	66,168,025	58,269,414	64,473,818	57,434,748	NC	Hyde	1
270007393	277	145,909,098	123,786,279	145,909,098	123,786,279	SC	Charleston	2
270040918	1522	35,279,991	27,851,451	34,879,461	27,694,128	SC	Beaufort	3
270244699	9069	763,698	498,912	676,900	450,087	FL	Collier	2
271837414	68103	1,412,801	1,092,475	1,412,801	1,092,475	FL	Walton	2
270879160	32599	36,330	17,177	36,330	17,177	FL	Monroe	2
271120786	41577	267,715,238	234,693,666	267,715,238	234,693,667	SC	Horry	2
270396348	14696	395,019,129	358,079,511	395,019,129	358,079,511	NC	Carteret	2
271154784	42837	872,586	688,944	872,586	688,944	NC	Dare	1
271660719	61557	6,617,008	5,354,391	6,617,008	5,354,391	NC	Carteret	1
272280414	84496	1,276,676	810,886	1,276,676	810,886	LA	Terrebonne	2
272497402	92511	23,060,773	18,625,316	23,060,773	18,625,317	SC	Charleston	2
270199647	7401	3,527,095	2,517,855	2,830,099	2,428,695	NY	Suffolk	3
270834209	30928	39,994,299	35,758,646	39,994,299	35,758,646	NC	Dare	1
272587280	95829	34,052,718	27,628,702	34,052,718	27,628,702	FL	Broward	3
270879638	32617	9,255,581	7,271,077	8,011,196	7,076,889	NY	Nassau	2
271093663	40578	299,323,411	246,251,920	295,887,733	244,270,153	NC	Carteret	2
272085331	77272	67,379,281	48,537,239	55,879,267	45,500,722	FL	Lee	3
270246120	9122	477,403,078	439,616,441	458,102,093	424,801,927	NC	Carteret	3
270839655	31139	7,208,890	5,787,681	7,208,890	5,787,681	GA	Chatham	2
272112467	78266	1,796,283	1,350,727	1,599,509	1,301,743	GA	Chatham	2
272417194	89553	1,089,242	598,563	1,089,242	598,563	MS	Harrison	2
271156689	42906	4,975,389	3,844,461	4,975,389	3,844,461	NC	Dare	1
271436317	53249	53,626,939	43,217,759	53,626,939	43,217,759	NC	Onslow	1
271861804	69012	33,862,914	25,830,879	31,157,351	24,844,619	SC	Charleston	3
272676329	99141	13,887	7,475	13,887	7,475	LA	Lafourche	2
270643543	23868	123,770,446	98,139,742	112,421,833	93,082,130	FL	Palm Beach	1
270717337	26584	9,337,951	6,903,043	9,337,951	6,903,043	NC	Carteret	1
271093458	40571	16,984,841	13,377,235	16,984,841	13,377,239	AL	Baldwin	3
271722284	63852	21,435,692	14,128,346	15,871,126	13,161,442	FL	Levy	3
271776416	65859	607,409,913	583,826,804	591,505,001	574,929,580	NC	Dare	3
271980037	73378	873,830,047	797,360,959	768,578,187	715,938,703	NC	Carteret	3
272647909	98091	11,045,914	9,249,253	11,045,914	9,249,253	NC	Carteret	1
270298508	11072	255,905,313	215,889,852	229,416,522	199,426,175	FL	Miami-Dade	3

EventID	Year	GU_Loss_wDS	GR_Loss_wDS	GU_Loss_xDS	GR_Loss_xDS	LandfallState	LandfallCounty	SS_Intensity
271274430	47255	123,544,474	116,174,105	123,544,474	116,174,105	NC	Dare	1
271378052	51094	161,018,159	135,649,372	161,018,159	135,649,372	NC	Carteret	1
271711361	63441	4,211,761	3,170,355	3,767,450	3,055,466	SC	Charleston	2
271939576	71877	4,074,577	2,856,734	3,380,089	2,717,705	AL	Mobile	4
270733728	27200	1,524,855,696	1,413,707,114	1,410,080,881	1,335,980,850	FL	Volusia	2
272653084	98283	1,989,456	1,696,352	1,989,456	1,696,352	NC	Dare	4
270510191	18923	17,753	9,396	17,753	9,396	FL	Brevard	1
270116731	4334	399,474	202,866	399,474	202,866	LA	Terrebonne	2
272520930	93387	225,075,910	191,353,365	225,075,910	191,353,365	NC	New Hanover	1
272655743	98380	2,890,522	1,984,631	2,314,968	1,879,729	FL	Palm Beach	4
270432236	16025	15,412,038	13,794,760	15,412,038	13,794,760	NC	Dare	1
270442287	16405	29,940,516	23,437,570	29,940,516	23,437,571	SC	Charleston	2
270485782	18011	41,649	17,378	41,649	17,378	SC	Beaufort	1
272212312	81968	39,319,224	32,085,911	38,312,681	31,608,765	SC	Charleston	2
272273836	84249	48,018,214	38,310,564	48,018,214	38,310,565	NC	New Hanover	1
271841853	68268	54,535,999	44,017,363	53,143,530	43,545,267	FL	Indian River	1
270271846	10068	16,272,740	14,690,196	16,272,740	14,690,196	NC	Dare	1
272027086	75124	27,222,946	24,899,986	27,222,946	24,899,986	NC	Hyde	2
270204617	7586	1,803,911	1,236,895	1,803,911	1,236,895	FL	St. Johns	1
270440961	16355	20,648,067	16,520,417	19,668,289	16,217,778	NC	Brunswick	1
270515058	19100	10,422,698	9,198,054	10,422,698	9,198,054	FL	Brevard	1
270724725	26861	3,837,257	2,971,559	3,591,620	2,903,426	SC	Beaufort	2
272065760	76554	2,455,750	2,078,835	2,455,750	2,078,835	NC	Dare	2
272497799	92526	444,610,232	390,097,892	444,610,232	390,097,892	NC	New Hanover	1
270733936	27210	191,180,391	165,817,492	188,984,899	164,418,003	NC	Carteret	2
271631257	60455	142,575,362	123,809,498	140,946,079	122,782,805	SC	Charleston	3
271854328	68730	38,997,243	31,074,396	38,556,121	30,936,096	GA	Glynn	2
271897835	70333	2,150,062	1,848,241	2,150,062	1,848,241	FL	Monroe	3
270639885	23729	42,738,895	35,837,727	42,738,895	35,837,727	SC	Beaufort	3
270539401	19983	10,648	4,621	9,966	4,247	MS	Jackson	3
271368993	50761	287,871,915	273,448,071	287,871,915	273,448,071	NC	Dare	2
272497520	92516	380,089	312,711	380,089	312,711	NC	Dare	1
271445523	53591	19,166,184	15,660,370	19,166,184	15,660,372	SC	Charleston	1
271789843	66355	20,245	11,663	17,656	9,516	FL	Miami-Dade	3
272612042	96760	154,690	62,604	154,690	62,604	AL	Mobile	1
270078602	2920	66,340,850	53,016,600	66,340,850	53,016,601	NC	New Hanover	1
270431148	15984	156,250	87,396	156,250	87,396	GA	Chatham	1
270624717	23168	10,298	5,833	9,049	5,215	FL	Miami-Dade	1
271626494	60281	455,768,696	399,163,350	402,758,815	361,341,378	NC	New Hanover	2
270002608	100	59,554,902	52,964,933	59,554,902	52,964,934	NC	Hyde	2
271186934	44019	91,035,346	69,929,778	80,969,193	65,510,519	NC	Carteret	2
271278077	47392	46,972,631	37,570,316	46,972,631	37,570,316	FL	Levy	2
271403846	52038	40,584,829	27,383,001	32,576,182	25,520,692	FL	Lee	3
270146662	5431	1,381,797,219	1,237,882,682	1,150,421,487	1,070,054,760	SC	Georgetown	4
271330939	49357	1,385	763	1,385	763	GA	Chatham	1
270675056	25026	159,425,626	131,379,349	157,607,114	130,505,242	FL	Collier	2
271255400	46555	954,588,456	827,447,877	824,714,805	738,640,025	SC	Charleston	3
272520112	93357	4,698,412	3,741,833	4,202,097	3,645,731	NJ	Cape May	2
270499037	18507	306,642,346	262,649,068	306,642,346	262,649,068	NC	Onslow	1
270616394	22856	21,426,056	17,092,080	21,426,056	17,092,080	SC	Charleston	2
271074376	39860	3,129,585,035	2,629,653,719	2,308,931,750	2,244,935,405	NC	Hyde	4
271141942	42360	1,044,216,628	969,485,001	966,007,924	908,364,831	NC	Carteret	4
270367218	13617	1,268,078,414	1,186,433,964	1,124,722,649	1,076,018,844	NC	Dare	3
270978554	36299	125,309	74,923	119,387	69,648	FL	Santa Rosa	1
272099606	77794	1,136,065,738	1,014,457,147	1,049,487,849	952,299,745	NC	New Hanover	2
270509308	18889	125,715	60,762	125,715	60,762	FL	Okaloosa	1
270803667	29798	75,160,683	62,239,568	75,160,683	62,239,568	SC	Horry	1
271370864	50827	36,144,273	30,980,540	36,144,273	30,980,540	NC	Carteret	1
271888520	69977	4,753,127	3,699,092	4,632,122	3,662,652	FL	Lee	1
271914290	70956	14,867,990	11,086,804	13,445,208	10,567,193	SC	Charleston	3
270731030	27093	78,861,652	66,242,122	78,861,652	66,242,122	SC	Horry	1
270745975	27664	4,364,269	3,630,606	4,364,269	3,630,606	SC	Beaufort	3
271204750	44674	11,607,566	10,303,874	11,607,566	10,303,874	NC	Dare	1
271206626	44746	13,029,675	11,562,905	13,029,675	11,562,905	NC	Dare	1
272324353	86131	2,316,241	1,995,327	2,316,241	1,995,327	NC	Dare	2
270384934	14267	3,109,465,094	2,729,640,067	2,609,165,510	2,396,914,338	NC	Onslow	4
271080344	40074	21,215,447	16,643,528	20,209,659	16,331,670	FL	Bay	4
271487645	55161	1,301,506	971,134	1,198,203	939,263	FL	Collier	4
272399168	88890	20,397,306	14,883,485	18,765,879	14,176,904	SC	Charleston	2
271655302	61355	91,282,369	84,738,809	91,282,369	84,738,809	NC	Dare	2
271773178	65742	9,534,891	7,580,383	9,534,891	7,580,384	FL	Gulf	2

EventID	Year	GU_Loss_wDS	GR_Loss_wDS	GU_Loss_xDS	GR_Loss_xDS	LandfallState	LandfallCounty	SS_Intensity
272525672	93569	351,063	257,674	351,063	257,674	NC	Hyde	1
271396124	51760	292,534	219,807	292,534	219,807	SC	Beaufort	1
270013597	508	9,841	4,283	9,841	4,283	AL	Baldwin	1
270302719	11231	1,410,236	1,106,318	1,410,236	1,106,318	FL	Sarasota	1
272167567	80318	4,237,338	3,565,081	4,237,338	3,565,081	NC	Carteret	1
270134686	4996	3,048,759	1,939,420	3,048,759	1,939,421	SC	Charleston	2
270237643	8805	1,027,465,715	917,318,116	852,824,932	790,348,176	NC	Carteret	3
270384315	14245	153,356,800	135,627,537	130,461,361	120,589,536	NC	Hyde	2
270075370	2799	39,353,692	31,570,993	39,353,692	31,570,993	GA	McIntosh	2
270449822	16690	951,158	685,221	951,158	685,221	FL	St. Johns	1
270928079	34417	1,827,782	1,325,430	1,612,825	1,258,684	FL	Duval	3
270961593	35672	759,352,720	648,620,062	667,826,282	586,821,310	SC	Horry	2
272239076	82963	646,822,383	562,112,650	609,680,362	537,664,000	SC	Horry	3
271505088	55805	62,119,398	56,053,339	62,119,398	56,053,339	NC	Currituck	1
272558704	94784	197,771,958	156,995,512	179,556,926	148,512,853	SC	Georgetown	2
270640458	23750	719,872,875	633,524,483	690,408,391	612,394,579	NC	Onslow	2
270871004	32294	413,305,959	337,959,902	396,686,715	328,437,700	NC	Carteret	2
272608075	96609	235,349,763	196,233,721	235,349,763	196,233,721	NC	New Hanover	2
270730603	27079	106,289,354	90,931,571	106,289,354	90,931,571	NC	Carteret	2
271381593	51224	15,289,893	13,542,504	15,289,893	13,542,504	NC	Dare	1
271502533	55713	210,274,244	176,304,655	188,687,127	162,277,923	NC	Onslow	1
270495143	18358	11,794,427	9,047,254	11,794,427	9,047,254	NC	Carteret	1
271080479	40079	296,485,938	255,350,399	293,100,479	253,142,134	NC	Hyde	2
271417130	52536	3,841,427	2,936,125	3,841,427	2,936,125	SC	Charleston	2
271764425	65417	43,874	12,516	33,727	6,224	NY	Suffolk	3
272196830	81411	32,523,474	29,392,954	32,523,474	29,392,954	NC	Dare	1
272271792	84169	2,192,115	1,670,090	1,889,389	1,590,332	FL	Palm Beach	3
272421800	89722	32,344,381	27,098,851	32,344,381	27,098,851	SC	Horry	1
270501226	18594	5,116,462	4,081,791	5,116,462	4,081,791	NC	Carteret	1
270982557	36448	8,097,186	6,139,914	7,575,317	5,967,490	GA	McIntosh	3
271003119	37220	30,669,442	26,950,594	30,669,442	26,950,595	NC	Carteret	1
271536906	56987	86,580,245	70,484,679	82,397,305	67,963,971	NC	Onslow	2
272362159	87525	105,251,529	96,382,190	104,058,099	95,629,339	NC	Hyde	2
272623078	97168	424,016	250,178	303,541	182,210	FL	Palm Beach	4
271005778	37317	498,718	325,571	498,718	325,571	SC	Charleston	1
270362263	13434	4,649	2,700	4,154	2,419	SC	Charleston	1
271554107	57621	74,624,609	62,885,887	66,389,779	58,500,529	NC	Hyde	2
270300026	11130	62,324	35,214	62,324	35,214	MA	Barnstable	2
270168172	6217	158,061	69,176	147,859	63,361	FL	Collier	2
271376204	51027	143,323	88,533	109,757	59,938	NJ	Ocean	3
271450169	53761	2,109,960,516	1,880,196,895	1,820,185,497	1,702,356,120	NC	New Hanover	4
271972077	73087	5,583,783	3,581,540	4,775,151	3,253,596	MS	Harrison	3
272274670	84281	2,772,663	2,237,869	2,772,663	2,237,869	FL	Collier	1
270455292	16890	210,724,867	181,603,913	210,724,867	181,603,913	SC	Horry	3
271340409	49710	583,700,346	484,743,105	504,345,301	437,030,808	FL	Levy	4
270237356	8794	23,157,760	17,286,976	20,800,092	16,598,832	FL	Palm Beach	3
270295307	10950	57,087	31,476	57,087	31,476	AL	Baldwin	2
270857546	31802	6,266,443	5,279,532	6,266,443	5,279,532	FL	St. Johns	1
270954675	35416	1,037,576,045	924,363,622	977,401,439	879,899,416	NC	New Hanover	2
271041422	38645	357,632,618	303,711,564	353,496,903	301,073,256	NC	Pender	2
271518257	56292	9,197	3,521	8,111	2,763	FL	Pinellas	2
270095212	3537	892,657,923	768,721,565	768,558,162	683,258,342	FL	Monroe	2
270585024	21693	22,735,860	17,901,313	22,735,860	17,901,314	SC	Georgetown	2
271473116	54620	13,894,245	10,948,084	12,792,656	10,640,938	SC	Georgetown	1
271796989	66617	191,489,648	161,395,883	191,489,648	161,395,883	FL	Monroe	1
271947021	72151	3,985	465	3,985	465	NC	Dare	1
272261766	83800	29,839,961	23,982,624	29,839,961	23,982,625	SC	Georgetown	1
270614303	22774	484,924,252	433,093,111	448,945,870	405,827,564	SC	Georgetown	3
270868288	32191	392,520,996	338,023,997	392,520,996	338,023,997	FL	Collier	1
271294029	47977	3,713,621	2,638,882	3,164,174	2,500,257	FL	Brevard	3
271492408	55337	34,918,898	28,047,917	34,918,898	28,047,917	NC	Carteret	1
270279420	10345	5,682,493	4,235,508	5,162,371	4,038,276	GA	McIntosh	4
271067733	39616	1,312,297,555	1,118,161,199	1,084,222,516	964,338,974	SC	Georgetown	3
271259927	46723	1,885,361	1,411,956	1,811,000	1,379,797	GA	Chatham	3
271951700	72325	106,751,807	92,767,934	101,618,176	89,535,239	FL	Collier	2
270047999	1780	101,178	53,468	101,178	53,468	SC	Beaufort	1
270292988	10862	274,513,820	225,589,579	232,425,843	200,860,195	SC	Charleston	4
271977711	73293	179,477,273	167,840,656	179,477,273	167,840,656	NC	Dare	2
272471557	91561	371,544,398	300,386,384	277,551,846	244,029,547	FL	Pinellas	4
272515941	93200	29,122,256	23,268,657	29,122,256	23,268,658	NC	Carteret	1
270703660	26072	21,301,311	16,746,602	21,301,311	16,746,602	SC	Charleston	1

EventID	Year	GU_Loss_wDS	GR_Loss_wDS	GU_Loss_xDS	GR_Loss_xDS	LandfallState	LandfallCounty	SS_Intensity
270737057	27326	205,744,098	174,725,014	205,744,098	174,725,014	NC	Brunswick	1
271031317	38263	1,707,258,375	1,480,782,487	1,383,403,653	1,266,516,827	NC	Carteret	4
272200828	81554	33,875,073	22,556,108	25,431,750	20,846,320	FL	Monroe	5
272329793	86332	80,326,734	66,612,501	80,326,734	66,612,501	NC	Brunswick	1
272648019	98095	415,302,221	349,907,944	404,490,278	343,251,736	NC	New Hanover	2
270133663	4959	367,810,058	277,975,776	296,063,728	243,726,098	FL	Volusia	4
270246907	9152	1,817,679,376	1,699,907,342	1,583,670,373	1,550,417,671	NC	Hyde	4
270315426	11702	3,896,479	2,311,592	3,308,439	2,033,452	LA	Terrebonne	3
270643367	23862	37,183	4,720	37,183	4,720	FL	Santa Rosa	2
270487459	18075	164,901,159	142,383,243	164,901,159	142,383,243	NC	Carteret	2
271645137	60976	119,207	69,490	119,207	69,490	NC	Dare	1
272055941	76186	25,827,256	20,954,950	25,827,256	20,954,950	NC	Brunswick	1
270497351	18441	23,440,354	19,538,256	23,440,354	19,538,256	NC	Carteret	3
270653057	24213	23,418,858	18,401,970	23,418,858	18,401,970	NC	Carteret	1
272097934	77736	4,494,394	3,921,375	4,494,394	3,921,375	NC	Dare	1
270548911	20339	388,922,975	339,797,865	359,954,512	320,436,580	FL	Miami-Dade	2
270913047	33854	235,043	109,017	235,043	109,017	AL	Mobile	2
271049060	38925	45,321	23,338	36,558	18,430	AL	Baldwin	3
271222545	45339	27,205,431	24,148,300	27,205,431	24,148,300	RI	Newport	2
271741418	64561	417,375	245,713	394,029	230,029	FL	Gulf	1
272054638	76138	275,101,253	207,289,601	209,734,063	175,611,141	FL	Lee	1
272632723	97530	49,808,727	44,733,470	49,808,727	44,733,470	NC	Dare	1
271213059	44984	9,732	4,149	9,732	4,149	AL	Baldwin	3
271670336	61913	4,845	1,648	4,845	1,648	FL	Broward	1
272055059	76153	1,850,902	1,581,934	1,850,902	1,581,934	NC	Hyde	1
272058405	76280	104,107,460	77,842,129	84,736,481	70,531,469	FL	Martin	4
272209986	81884	47,528,386	38,125,389	47,528,386	38,125,389	NC	Onslow	1
272610564	96704	639,103	242,822	639,103	242,822	TX	Nueces	2
270256542	9510	5,163,559	4,044,226	5,163,559	4,044,226	NC	Carteret	1
270996636	36975	195,309	129,628	195,309	129,628	FL	Miami-Dade	2
271467811	54422	216,147	87,184	216,147	87,184	LA	Iberia	1
272342857	86819	19,154,186	13,982,883	17,120,455	13,306,482	FL	Palm Beach	2
270718528	26629	144,823,696	120,850,339	137,759,790	116,469,153	NC	Pender	1
271041907	38663	3,507,779	2,908,528	3,507,779	2,908,528	NC	Carteret	1
271172097	43478	151,448,342	142,009,714	151,448,342	142,009,714	NC	Dare	2
271804362	66893	350,771,513	301,895,777	350,771,513	301,895,780	NC	Brunswick	1
271442123	53465	1,392,853	1,031,438	1,260,244	990,566	GA	Chatham	2
270274459	10164	67,329,021	58,474,728	67,329,021	58,474,728	FL	Palm Beach	2
270209071	7748	31,186	5,949	31,186	5,949	TX	Nueces	1
270583749	21650	11,021	4,892	11,021	4,892	AL	Mobile	1
271202651	44602	380,441,821	361,856,197	376,095,138	358,386,547	NC	Dare	2
271026341	38072	514,431,630	404,422,995	427,688,264	358,479,806	SC	Charleston	3
272371222	87855	7,440,930	6,033,330	7,251,172	5,968,386	NC	Carteret	1
272597569	96208	36,210,649	29,645,582	30,645,068	27,530,119	NY	Nassau	2
270159383	5897	3,627,036	3,162,151	3,627,036	3,162,151	NC	Dare	1
270981446	36408	1,770,513	1,475,404	1,770,513	1,475,404	NC	Hyde	3
272418504	89601	377,267,570	328,769,861	336,321,063	299,652,114	NC	Carteret	3
270817932	30321	3,437,398	2,640,992	3,437,398	2,640,992	FL	St. Johns	1
271335524	49529	161,385	103,784	161,385	103,784	SC	Charleston	1
270665936	24685	958,858,663	881,524,380	933,598,335	862,577,406	NC	Brunswick	3
272420262	89668	188,128,834	158,337,191	183,169,541	155,021,985	NC	Carteret	3
270327438	12149	131,013,268	119,000,681	131,013,268	119,000,681	NC	Hyde	2
270012433	467	536,107,080	459,924,212	487,669,627	427,323,826	NC	Carteret	3
270258609	9589	3,090,028	2,316,670	3,090,028	2,316,670	NC	Carteret	1
270483837	17939	73,854,594	67,606,028	73,854,594	67,606,028	NC	Hyde	2
271965048	72828	192,236,232	177,995,171	179,777,554	168,811,148	NC	Dare	3
272496328	92470	1,540,206	999,534	1,182,841	885,660	FL	Miami-Dade	4
270170322	6297	12,630,723	11,300,344	12,630,723	11,300,344	NC	Dare	2
272041045	75640	20,682,974	15,892,983	20,682,974	15,892,984	SC	Charleston	1
272172683	80512	8,081,506	6,483,924	8,081,506	6,483,924	FL	Levy	1
272614414	96846	47,217	20,286	40,220	17,534	FL	Miami-Dade	3
270343477	12742	23,710	10,485	23,710	10,485	FL	Bay	1
271019171	37810	868,732	644,196	846,594	637,725	FL	Palm Beach	3
271657376	61434	33,890,299	25,554,055	30,794,593	24,530,568	FL	Levy	4
272177127	80683	129,793,563	109,810,703	129,793,563	109,810,703	NC	Carteret	2
270985991	36580	1,618,299	950,814	1,527,904	892,829	MS	Jackson	3
271798894	66687	150,716,390	108,522,966	108,407,096	92,905,874	FL	Miami-Dade	4
271135295	42111	7,143,098	4,456,412	5,400,207	3,872,042	FL	Lee	3
271682260	62356	127,933,691	113,080,360	127,933,691	113,080,360	SC	Georgetown	1
271688466	62583	16,759,316	13,516,384	16,759,316	13,516,385	FL	Broward	1
271763210	65372	1,463,052	1,176,246	1,463,052	1,176,246	NC	Dare	1

EventID	Year	GU_Loss_wDS	GR_Loss_wDS	GU_Loss_xDS	GR_Loss_xDS	LandfallState	LandfallCounty	SS_Intensity
270037885	1408	1,916,324	1,537,738	1,916,324	1,537,738	FL	Bay	2
270325650	12083	5,525	1,725	4,431	1,533	LA	Terrebonne	4
271355028	50248	95,200,092	74,683,762	84,551,508	69,021,279	NC	Onslow	1
272601218	96351	5,492,700	3,732,879	4,387,227	3,488,017	GA	Chatham	4
272394103	88702	52,869,520	41,856,202	52,869,520	41,856,202	SC	Georgetown	1
271139478	42266	496,420,873	425,212,877	490,700,177	421,551,634	NC	New Hanover	3
271642673	60882	18,731,229	14,714,083	18,731,229	14,714,083	NC	Carteret	1
271940916	71924	7,396,785	6,499,486	7,396,785	6,499,486	NC	Dare	1
272151442	79718	76,377,476	63,260,218	76,377,476	63,260,218	NC	Onslow	1
271214823	45050	37,945,576	30,791,844	37,945,576	30,791,844	NC	Pender	1
271401005	51934	63,990	53,684	63,990	53,684	NC	Dare	1
272074491	76873	693,658,097	620,097,543	665,391,705	600,354,835	SC	Horry	3
271713620	63527	118,047	66,551	97,704	55,423	FL	Bay	1
272213504	82014	87,894,436	78,364,013	82,955,837	75,547,276	NC	Hyde	1
272297091	85123	190,102,519	163,419,448	190,102,519	163,419,448	NC	Carteret	2
272440733	90415	1,315,294	685,966	1,195,276	606,466	TX	Jefferson	4
270901570	33435	93,565,050	69,792,327	73,789,938	61,844,844	FL	Charlotte	3
271316158	48806	29,874,059	24,168,574	29,874,059	24,168,573	NC	Onslow	1
272217250	82151	39,985	21,185	33,311	17,507	FL	Brevard	4
271581315	58618	20,327,486	16,541,225	20,327,486	16,541,226	SC	Horry	1
270823069	30508	312,677,508	277,482,831	312,677,508	277,482,831	NC	Brunswick	1
271031994	38289	73,377,745	60,377,015	73,377,745	60,377,017	SC	Horry	1
271215641	45080	2,079,874	1,685,219	2,079,874	1,685,219	GA	Chatham	1
271339065	49659	113,253	49,548	92,926	38,678	AL	Mobile	3
272329992	86340	240,079	181,055	233,955	177,891	MS	Harrison	3
270100513	3728	2,916,229	2,394,652	2,916,229	2,394,652	NC	Carteret	1
272261567	83792	14,298	6,680	14,298	6,680	SC	Beaufort	1
272265279	83925	154,795,678	127,264,958	154,795,678	127,264,958	NC	Onslow	2
271556708	57715	24,671,288	20,942,952	23,086,265	20,464,423	FL	Levy	1
272563793	94971	1,055,355,931	999,585,190	1,043,028,138	993,827,380	NC	Dare	4
270201820	7480	50,029,932	37,822,493	44,873,635	35,214,118	NC	Carteret	1
270738697	27391	3,592,924	2,892,506	3,592,924	2,892,506	SC	Charleston	1
270677462	25116	516,160,354	475,049,086	510,223,936	470,404,722	NC	Carteret	3
271150287	42668	39,395,063	31,353,994	39,395,063	31,353,995	NC	Pender	1
271431968	53090	14,898,283	11,628,595	13,816,972	11,376,976	GA	Chatham	2
271471931	54574	556,537	387,026	556,537	387,026	FL	Franklin	1
272407705	89205	239,620,442	200,229,114	239,620,442	200,229,114	NC	Carteret	2
272127317	78825	783,163,603	684,655,965	737,446,087	652,712,169	NC	Carteret	3
272164278	80194	44,871,931	36,527,165	44,871,931	36,527,165	NC	New Hanover	1
271172951	43506	294,501,493	278,090,875	294,501,493	278,090,875	NC	Dare	3
270113832	4228	37,035,586	29,008,269	37,035,586	29,008,269	NC	Carteret	1
270737518	27344	13,585,672	12,005,565	13,585,672	12,005,565	NC	Hyde	1
270617013	22878	9,636	4,136	9,636	4,136	FL	Okaloosa	2
270646770	23980	168,127,619	145,680,164	151,132,889	134,625,959	NC	Carteret	3
270768608	28493	209,780,646	180,832,375	209,780,646	180,832,375	NC	Carteret	2
270848747	31476	9,483,451	7,529,760	9,483,451	7,529,760	SC	Beaufort	2
272361930	87518	651,481	552,780	651,481	552,780	NC	Dare	1
270142084	5265	5,806,946	4,650,697	5,806,946	4,650,697	GA	Chatham	2
270954404	35407	559,776,196	483,331,242	537,224,920	468,966,361	NC	Brunswick	3
271228719	45569	424,717,653	392,996,644	381,881,167	359,274,864	NC	Hyde	2
271739720	64492	856,726	717,316	847,081	715,488	NY	Suffolk	3
272417304	89557	46,558,627	41,820,373	46,558,627	41,820,373	NC	Dare	1
270060417	2235	83,602,745	71,351,940	76,862,908	67,402,022	NC	Hyde	3
270815350	30225	1,256,300,436	1,129,650,154	1,182,308,288	1,077,045,814	NC	Onslow	2
272402737	89024	2,684	633	2,337	519	LA	Lafourche	3
271437539	53294	8,503,087	6,231,104	7,825,266	5,994,153	FL	Indian River	3
272146583	79542	50,014,665	40,783,907	49,448,731	40,573,790	NC	Brunswick	1
270052092	1925	138,837,398	117,564,214	138,837,398	117,564,214	NC	Carteret	1
272247998	83297	1,216,273,522	1,069,678,978	927,335,887	852,424,545	FL	Palm Beach	3
272481702	91930	319,769,974	261,145,585	250,362,137	220,268,792	FL	Volusia	2
270026600	993	11,907,211	9,838,474	11,907,211	9,838,474	NC	Carteret	1
271126506	41788	33,490,747	26,176,483	33,490,747	26,176,484	NC	Carteret	1
272357426	87352	124,236,484	106,158,416	124,236,484	106,158,416	NC	Onslow	2
270339163	12579	1,228,158	904,120	1,111,050	860,186	FL	St. Johns	2
270978283	36290	15,498	8,585	15,498	8,585	FL	Brevard	1
271793979	66506	5,120,588	4,490,902	5,120,588	4,490,902	NC	Dare	1
272534207	93882	257,835,750	217,077,265	251,095,831	212,832,128	NC	Onslow	2
271104714	40987	26,969	13,773	26,969	13,773	FL	Escambia	3
270227192	8415	325,772,891	263,214,863	260,926,235	226,670,096	FL	Collier	1
270413611	15341	4,472,083	2,923,788	3,655,140	2,717,577	FL	Palm Beach	4
271684647	62440	146,774,306	136,545,325	146,774,306	136,545,325	NC	Dare	1

EventID	Year	GU_Loss_wDS	GR_Loss_wDS	GU_Loss_xDS	GR_Loss_xDS	LandfallState	LandfallCounty	SS_Intensity
271729856	64124	174,847,672	163,298,340	174,847,672	163,298,340	NC	Dare	2
270641858	23803	26,067,349	18,374,534	21,433,704	17,011,526	FL	Pasco	2
270947575	35152	1,376,302	1,176,800	1,376,302	1,176,800	NC	Dare	1
271026777	38088	668,410,640	585,983,217	613,113,940	545,216,694	NC	Onslow	4
272510605	92996	18,633,815	15,221,069	18,633,815	15,221,069	NC	Dare	3
272544947	94278	13,536,981	11,767,271	13,536,981	11,767,271	NC	Dare	2
270318909	11833	123,028,035	83,064,278	95,423,866	77,528,509	FL	Palm Beach	4
270624313	23153	201,643,876	168,712,583	201,643,876	168,712,583	NC	New Hanover	1
272299169	85202	4,984,986	4,343,282	4,984,986	4,343,282	NC	Dare	1
272486324	92101	9,952,368	7,151,669	7,988,712	6,830,966	NY	Suffolk	3
272489900	92233	21,094,109	13,819,107	16,155,455	13,146,682	LA	Lafourche	4
270463973	17207	24,548,193	18,474,515	22,592,254	17,768,134	FL	Manatee	3
271992285	73823	10,046,471	8,346,525	10,046,471	8,346,525	NC	Dare	2
272196948	81416	5,462,926	4,615,022	5,462,926	4,615,022	NC	Hyde	4
272209781	81877	683,473,643	586,081,272	626,950,712	547,520,930	NC	Onslow	1
270149501	5539	573,522	362,879	498,364	318,124	FL	Bay	3
272192045	81238	37,521,918	31,762,061	37,521,918	31,762,061	SC	Georgetown	1
272551150	94509	3,838,213	3,009,171	3,687,361	2,966,274	FL	Collier	3
271297945	48125	92,900,828	84,420,459	92,900,828	84,420,460	NC	Hyde	2
272348773	87036	379,733	316,887	379,733	316,887	FL	Monroe	2
271179758	43757	58,477,408	46,962,162	58,477,408	46,962,163	NC	Carteret	1
270326819	12127	161,942,402	149,338,261	160,102,657	148,024,144	NC	Hyde	3
271505906	55835	2,260,041	1,568,695	2,260,041	1,568,695	LA	Plaquemines	2
271594768	59118	356,354,298	305,054,548	352,263,475	302,439,049	NC	New Hanover	2
271650363	61170	217,934,649	180,815,577	193,618,408	166,966,954	FL	Pasco	1
272251635	83434	24,135,443	19,440,214	24,135,443	19,440,214	NC	Carteret	1
270012288	461	60,523	36,601	59,845	36,188	LA	Jefferson	3
270793585	29432	37,597,734	30,902,872	37,597,734	30,902,872	SC	Charleston	1
271508297	55921	553,984,717	468,063,152	434,418,447	390,262,145	FL	Collier	4
271762041	65328	936,615	680,328	884,311	657,333	FL	Franklin	3
271950478	72280	1,117,739,661	962,358,018	981,962,788	876,602,398	SC	Georgetown	3
271995597	73946	93,817,708	79,113,714	93,817,708	79,113,714	NC	Brunswick	1
272270329	84114	1,004,596	643,921	1,004,596	643,921	FL	Escambia	2
271727193	64025	11,593	2,835	11,593	2,835	MS	Harrison	1
272279246	84453	4,414	601	4,414	601	LA	Iberia	2
270517228	19183	3,845,219	2,986,893	3,694,164	2,940,383	FL	Palm Beach	3
270395107	14648	230,589,620	215,470,219	224,647,559	210,939,928	NC	Dare	2
270705544	26142	2,466,107	2,111,449	2,466,107	2,111,449	NC	Dare	1
270241337	8944	445,401	261,442	445,401	261,442	FL	Palm Beach	2
270589810	21868	130,736,099	102,104,148	117,697,157	96,333,292	GA	Glynn	2
271447594	53666	70,778,455	63,638,089	69,977,090	63,185,480	NC	Hyde	1
271433476	53145	331,544	201,190	331,544	201,190	FL	Broward	1
270822195	30477	6,598,467	5,035,078	6,173,789	4,876,736	NC	Carteret	1
271877572	69584	303,987,011	247,644,632	255,668,852	218,960,175	FL	Monroe	3
271938517	71837	271,988,800	212,901,629	193,851,397	169,720,998	FL	Brevard	5
272476835	91753	129,957,647	108,670,788	129,957,647	108,670,789	NC	Carteret	1
272481744	91932	121,639,050	104,712,046	121,639,050	104,712,046	NC	Brunswick	1
270144529	5353	164,562,093	126,381,391	152,561,402	121,582,111	SC	Charleston	3
270662063	24545	465,617,733	423,431,203	465,617,733	423,431,203	NC	Hyde	2
271069971	39695	42,796,838	33,666,742	42,796,838	33,666,742	NC	Carteret	1
271910104	70797	46,026,465	37,859,714	46,026,465	37,859,716	NC	Onslow	1
272038057	75524	96,950,232	87,957,666	96,950,232	87,957,666	NC	Dare	2
272385264	88376	4,553,152	3,499,327	4,553,152	3,499,328	FL	Miami-Dade	1
270614254	22772	3,051,040	2,228,108	2,728,557	2,130,420	SC	Charleston	3
272143613	79431	34,681,788	30,148,360	33,037,987	29,640,781	NY	Suffolk	3
270483440	17924	3,391,579	2,450,480	3,231,033	2,368,816	AL	Baldwin	3
271180430	43780	1,477,009	1,212,937	1,477,009	1,212,937	NC	Dare	1
271218548	45190	217,472,062	185,124,165	205,055,875	177,456,309	NC	Carteret	2
271971577	73068	11,400,681	7,947,269	8,973,770	7,533,942	FL	Pasco	3
270539345	19981	510,094	246,228	466,279	218,011	GA	Chatham	1
271825672	67678	164,952,067	144,291,486	163,062,569	143,012,607	SC	Horry	1
271935070	71717	1,646,074	1,385,008	1,646,074	1,385,008	NC	Dare	1
270250925	9302	255,055,000	232,217,716	226,807,044	211,134,840	NC	Dare	3
271802724	66830	1,765,261,617	1,585,620,823	1,549,795,761	1,437,594,250	SC	Horry	3
270103493	3843	34,082,444	26,901,843	34,082,444	26,901,843	SC	Beaufort	2
270802213	29743	105,982,417	89,451,966	100,899,867	86,441,806	FL	Monroe	3
271483103	54992	784,507	611,232	784,507	611,232	SC	Charleston	3
271793233	66477	497,428,791	455,541,852	477,366,882	440,084,431	NC	Hyde	3
272144773	79473	295,147,355	264,775,491	295,147,355	264,775,491	NC	Carteret	3
272281866	84549	695,838,226	583,079,192	644,440,744	550,588,937	NC	Hyde	4
270257711	9554	21,007,151	18,770,762	21,007,151	18,770,762	NC	Hyde	1

EventID	Year	GU_Loss_wDS	GR_Loss_wDS	GU_Loss_xDS	GR_Loss_xDS	LandfallState	LandfallCounty	SS_Intensity
271244699	46155	180,930,705	144,480,840	152,396,968	129,848,917	NC	Dare	2
272115186	78369	141,491,489	120,437,474	141,491,489	120,437,474	NC	Carteret	1
272396040	88774	617,449,374	543,558,651	610,236,004	538,617,981	NC	Pender	2
270327732	12160	362,064,563	337,180,694	312,720,609	297,626,063	NC	Dare	3
270981042	36393	154,535,393	131,807,462	140,311,434	123,439,776	FL	Collier	2
270999600	37088	10,522,278	7,895,433	10,522,278	7,895,434	NC	Onslow	1
271800182	66737	591,560,376	562,520,077	576,205,188	550,029,305	NC	Hyde	2
271823911	67613	38,209,813	34,118,453	38,209,813	34,118,453	NC	Hyde	1
271984078	73527	138,892,919	116,359,125	125,034,147	108,352,585	NC	Hyde	2
272463066	91247	49,576,657	40,500,566	49,576,657	40,500,566	NC	Carteret	1
270695047	25762	11,876,288	9,338,377	11,876,288	9,338,377	NC	Carteret	1
270774694	28731	78,777,781	72,470,407	78,777,781	72,470,407	FL	Monroe	1
271499789	55614	30,377,062	24,983,193	30,377,062	24,983,193	SC	Charleston	1
271703539	63142	30,900,571	27,881,881	30,900,571	27,881,881	NC	Dare	1
270421179	15623	2,198	277	2,198	277	FL	Okaloosa	1
270281207	10410	14,944,882	11,868,490	13,986,502	11,628,602	FL	Wakulla	2
270626669	23240	327,819,532	286,346,064	309,075,156	273,018,589	SC	Georgetown	3
271458443	54067	7,351,055	5,403,006	6,572,102	5,108,681	FL	Broward	1
271536435	56969	5,894,577,044	5,010,476,401	4,275,763,186	3,988,271,721	NC	Onslow	4
272458906	91091	52,753,691	43,279,748	52,753,691	43,279,748	NC	New Hanover	1
270389687	14450	143,650	83,276	120,842	65,887	FL	Flagler	1
270321529	11929	113,338,022	94,238,312	101,962,847	87,448,135	NC	Brunswick	1
270855981	31744	39,316,371	34,106,473	39,316,371	34,106,473	NC	Dare	3
272396593	88794	171,841,482	140,398,123	144,648,584	124,506,240	SC	Charleston	3
272463883	91276	765,993	383,487	765,993	383,487	MS	Jackson	2
271161072	43066	573,957,572	498,806,500	559,024,074	488,949,950	NC	Brunswick	2
271412648	52368	399,210,147	361,947,084	342,693,917	319,623,054	NC	Hyde	4
270519872	19279	1,733,413,801	1,581,191,369	1,577,054,400	1,467,347,092	NC	Carteret	3
270771438	28601	234,603	181,391	234,603	181,391	FL	Indian River	1
271291754	47896	616,391	455,711	587,100	449,121	FL	Monroe	2
271795854	66574	31,926,843	23,015,757	26,919,858	21,405,391	FL	Charlotte	1
272621814	97121	1,112,803,648	1,022,199,620	915,400,134	875,779,002	NC	Dare	3
270931458	34546	61,373,873	51,535,152	61,373,873	51,535,152	NC	Brunswick	1
270625895	23214	5,158,985	4,265,760	5,158,985	4,265,760	NY	Suffolk	1
271892913	70141	325,747	218,742	325,747	218,743	GA	Glynn	1
271957969	72563	37,633	13,544	33,631	11,381	FL	Volusia	2
272450346	90772	1,105,760,061	949,067,131	927,647,415	829,766,883	SC	Horry	3
272595266	96124	79,452,945	66,789,765	79,452,945	66,789,766	NC	Carteret	2
270249856	9264	109,790,696	100,352,945	102,688,971	95,708,345	NY	Suffolk	3
270617940	22911	21,859,828	17,862,615	21,859,828	17,862,615	NC	New Hanover	1
270326423	12113	41,338,320	30,024,791	35,726,057	28,426,047	FL	Brevard	4
271358180	50364	83,137,580	75,021,652	83,137,580	75,021,652	NC	Hyde	1
271870308	69323	124,269,487	108,452,107	124,269,487	108,452,107	NC	Carteret	1
272449787	90751	3,182,873	2,255,105	2,743,345	2,131,931	FL	Lee	1
270179868	6652	8,050,907	6,144,988	7,049,768	5,919,001	NC	Dare	1
271038905	38549	903,722	607,403	811,707	570,960	FL	Indian River	2
271072056	39771	99,183,949	91,366,988	99,183,949	91,366,988	NC	Hyde	1
271191521	44195	623,630	430,131	583,530	410,764	MS	Jackson	4
271433674	53152	319,329,023	275,202,156	311,067,623	269,664,168	NC	Hyde	3
271616246	59904	12,303,397	10,289,780	12,303,397	10,289,780	NC	Dare	1
270904763	33552	441,067,202	396,804,074	441,067,202	396,804,074	NC	Carteret	3
271425657	52857	414,377	226,293	414,377	226,293	LA	Jefferson	3
272253534	83502	8,391,066	5,850,833	7,534,866	5,530,944	MS	Harrison	4
271494211	55407	133,052,091	111,504,087	133,052,091	111,504,087	SC	Charleston	2
272364102	87596	5,928,100	4,652,082	5,278,764	4,525,500	NC	Dare	1
272551012	94503	62,936,133	45,009,754	53,411,876	42,972,191	FL	Lee	2
271006572	37347	14,171	6,123	13,607	5,723	LA	Terrebonne	3
270398396	14772	24,393	13,001	24,393	13,001	FL	Miami-Dade	2
271070392	39710	1,756,009	1,453,202	1,756,009	1,453,202	FL	Sarasota	1
271244530	46149	3,311,920,631	2,861,201,318	2,712,437,286	2,526,870,890	SC	Horry	4
272295525	85064	1,946,263,289	1,702,181,578	1,651,692,714	1,492,769,274	NC	Onslow	3
271482171	54957	408,449	274,969	408,449	274,969	FL	Flagler	1
270190119	7040	867,894	681,508	867,894	681,508	SC	Charleston	1
271120160	41555	339,776,575	318,735,968	320,563,966	303,391,181	NC	Hyde	3
271334427	49486	2,148,734	1,518,260	2,148,734	1,518,260	SC	Charleston	1
272143338	79423	103,227,564	83,593,255	103,227,564	83,593,255	SC	Horry	1
270137733	5107	61,056	23,807	61,056	23,807	FL	Volusia	3
270387089	14349	3,319,901	2,200,717	3,319,901	2,200,717	FL	Miami-Dade	1
270537194	19904	558,700,318	486,299,864	477,688,086	428,569,396	NC	Carteret	3
270757832	28086	30,597,686	24,264,648	30,597,686	24,264,648	NC	Pender	1
271841012	68236	3,740,128	2,848,233	3,740,128	2,848,233	SC	Beaufort	1

EventID	Year	GU_Loss_wDS	GR_Loss_wDS	GU_Loss_xDS	GR_Loss_xDS	LandfallState	LandfallCounty	SS_Intensity
270256202	9498	20,323,952	17,847,516	20,323,952	17,847,515	NC	Dare	1
270327335	12145	155,210	123,244	155,210	123,244	NC	Carteret	1
271497145	55518	214,585,999	177,321,426	163,623,015	146,231,378	FL	Miami-Dade	2
270291555	10806	4,743,607	3,607,280	4,743,607	3,607,280	FL	Monroe	2
270995030	36914	209,467,789	165,415,846	155,731,367	132,392,891	NC	Carteret	4
271346417	49929	2,433,468,412	2,147,148,730	2,028,404,968	1,931,264,020	NC	Brunswick	4
271409996	52268	33,573,175	27,249,703	33,192,560	27,151,184	SC	Beaufort	2
271999204	74081	85,723,685	72,213,953	80,873,656	69,378,612	SC	Charleston	2
270380126	14084	56,573,648	45,278,662	56,573,648	45,278,664	NC	Carteret	1
271927738	71448	56,267,391	46,908,721	51,429,072	44,885,554	FL	Collier	3
271932102	71611	9,009,260	7,263,547	8,359,918	7,095,015	NC	Dare	1
272465067	91321	80,820,561	75,377,339	80,820,561	75,377,340	NC	Dare	3
270374958	13896	778,906	603,684	693,711	588,782	FL	St. Johns	1
270401384	14885	368,038,295	317,753,645	353,157,749	307,838,278	FL	Miami-Dade	1
270508338	18853	696,140	593,767	696,140	593,767	MA	Barnstable	1
270769682	28534	8,862,053	6,639,349	7,243,823	6,382,365	NC	Dare	1
271053197	39078	26,031,519	20,726,920	26,031,519	20,726,921	GA	Chatham	2
271962706	72741	1,167,075,374	1,036,704,390	1,034,842,746	942,160,035	NC	Brunswick	3
271662651	61630	20,602,688	16,319,392	20,602,688	16,319,393	NC	Carteret	1
272083478	77202	3,024,657,970	2,648,551,721	2,528,106,639	2,379,672,782	SC	Horry	4
270810476	30044	48,079,008	38,098,306	48,079,008	38,098,306	NC	Onslow	1
270825232	30591	505,476,320	452,183,724	446,547,008	408,301,658	NC	Carteret	3
270912142	33822	32,973	15,849	32,973	15,849	MS	Jackson	2
271266584	46967	3,817,542	3,143,490	3,817,542	3,143,490	NC	Hyde	1
271570568	58217	111,026,597	77,208,874	88,887,198	72,052,329	GA	Glynn	4
271583837	58719	110,233,496	94,100,012	110,233,496	94,100,012	SC	Horry	1
271599840	59301	26,008,628	20,666,916	26,008,628	20,666,916	NC	Carteret	1
272010031	74488	6,771,999	5,912,042	6,771,999	5,912,042	NC	Hyde	1
272568273	95138	248,599	133,907	248,599	133,907	FL	Broward	1
271793486	66487	98,537,739	79,859,158	84,489,793	72,675,458	FL	Pasco	2
272189683	81150	197,586,760	160,930,773	186,323,563	154,330,735	NC	Onslow	2
270791481	29354	7,679,070	5,876,603	6,572,578	5,684,129	FL	Pasco	1
270882900	32737	72,226,813	58,284,867	72,226,813	58,284,867	NC	Carteret	1
270933856	34635	10,756,639	7,838,424	9,531,836	7,423,930	SC	Charleston	1
272192442	81253	91,255,496	79,338,494	91,255,496	79,338,494	NC	Hyde	1
272304578	85402	4,487,632	3,808,415	4,311,232	3,775,216	MA	Barnstable	3
271544501	57270	2,042,885	1,498,238	1,795,412	1,434,262	NY	Suffolk	2
270053047	1960	28,422,940	22,874,860	28,422,940	22,874,861	NC	New Hanover	1
270525291	19476	705,968,644	625,894,636	697,637,122	620,004,017	NC	Onslow	2
272122009	78626	325,170,831	262,483,583	296,905,552	247,781,609	SC	Georgetown	3
270877796	32545	17,446,336	14,991,240	17,446,336	14,991,240	FL	Monroe	1
272578800	95521	9,092	4,383	9,092	4,383	FL	Taylor	1
270438903	16278	93,309,438	78,117,850	92,250,225	77,564,107	NC	Brunswick	1
271488887	55210	3,212,665	2,583,341	3,212,665	2,583,341	LA	Jefferson	3
272236780	82877	10,316,128	8,114,143	10,316,128	8,114,143	FL	Volusia	1
272624831	97232	103,512,678	92,322,399	103,512,678	92,322,399	NC	Hyde	2
270418624	15528	70,623,297	61,495,082	70,623,297	61,495,082	NC	Hyde	2
270956429	35481	2,416,542	1,315,079	2,416,542	1,315,079	TX	Galveston	3
271283310	47584	11,846,329	9,089,442	10,545,399	8,762,874	FL	Levy	4
271660329	61542	413,868,435	364,708,934	413,868,435	364,708,934	NC	Brunswick	2
270392379	14547	116,818,148	106,577,804	108,320,429	101,021,212	NC	Hyde	3
270924869	34298	63,285,992	45,211,151	48,398,722	40,457,682	FL	Palm Beach	3
271530497	56752	12,192,969	10,031,742	12,192,969	10,031,742	SC	Horry	1
271669003	61863	9,539,649	6,968,736	8,383,057	6,657,262	FL	Escambia	3
270596560	22120	103,239,217	85,614,820	103,239,217	85,614,820	NC	Brunswick	1
271714327	63555	185,605,569	166,853,526	185,605,569	166,853,526	NC	Dare	3
271892817	70137	915,021	371,864	823,908	308,270	LA	Plaquemines	3
272445412	90589	147,629,415	125,536,178	127,571,236	113,571,585	FL	Brevard	4
270095559	3549	552,614,123	463,004,993	478,633,502	418,388,806	FL	Monroe	3
270211445	7833	56,247,036	40,730,755	45,335,137	36,925,651	FL	Pinellas	2
270732487	27149	974,927,178	873,441,255	926,236,350	838,777,656	NC	Onslow	3
270749572	27791	18,629,718	14,762,244	18,629,718	14,762,244	SC	Charleston	1
271643090	60901	29,488,354	26,569,743	29,488,354	26,569,743	NC	Dare	1
270418108	15510	272,975,357	242,387,610	272,975,357	242,387,610	SC	Horry	2
270648538	24042	230,099,195	206,317,592	217,089,433	197,189,110	NC	Carteret	2
271114469	41349	2,854,995,671	2,571,954,657	2,481,773,933	2,329,427,698	NC	Brunswick	3
272435921	90239	568,299	463,571	568,299	463,571	NC	Dare	1
270171727	6348	7,244,807	5,523,573	7,244,807	5,523,573	SC	Georgetown	1
270994988	36912	67,875,128	55,400,855	56,137,053	50,444,245	FL	Monroe	2
271434641	53187	30,023,911	25,221,373	30,023,911	25,221,373	FL	Brevard	2
271435706	53226	108,832	54,472	84,632	43,615	TX	Galveston	4

EventID	Year	GU_Loss_wDS	GR_Loss_wDS	GU_Loss_xDS	GR_Loss_xDS	LandfallState	LandfallCounty	SS_Intensity
271525507	56564	37,120,958	33,347,881	37,120,958	33,347,881	NC	Dare	1
270423941	15721	100,926,784	87,487,362	100,926,784	87,487,363	NC	Carteret	2
272561107	94870	1,528,789	1,140,633	1,528,789	1,140,633	NC	Currituck	1
272609322	96655	101,621,530	83,980,988	101,621,530	83,980,988	NC	Brunswick	1
270217600	8063	428,088,674	371,805,664	399,956,779	352,256,190	SC	Charleston	2
270745306	27639	5,647,920	3,691,386	4,365,641	3,441,922	SC	Beaufort	3
270934475	34660	199,684,001	165,403,969	190,107,025	160,036,905	SC	Horry	1
271039493	38571	14,659,543	13,082,575	14,659,543	13,082,575	NC	Dare	2
271852415	68662	70,212,757	56,154,126	70,212,757	56,154,128	NC	Pender	1
270006222	235	7,717,717	5,747,769	6,706,139	5,529,814	SC	Charleston	4
270373996	13861	69,368,234	58,467,564	69,368,234	58,467,564	SC	Horry	1
270911752	33807	49,186	40,072	49,186	40,072	NC	Hyde	1
272009641	74473	20,216,758	15,529,107	17,998,014	14,874,805	FL	Pasco	1
270210651	7803	113,301,283	94,468,219	107,868,091	91,532,212	SC	Horry	1
270380427	14095	11,093,953	9,849,853	11,093,953	9,849,853	NC	Dare	1
271392604	51631	810,544	682,986	810,544	682,986	NC	Dare	1
272064133	76493	42,987,278	36,170,190	38,262,492	34,412,664	RI	Washington	3
272094836	77622	469,603,077	421,738,485	469,603,077	421,738,485	NC	Carteret	3
272364109	87596	437,723,942	353,760,583	388,902,185	327,301,627	NC	Brunswick	2
270813914	30171	1,242,019	796,147	911,979	713,377	FL	Lee	4
271487065	55140	3,123,472	2,399,825	2,815,174	2,316,453	FL	Franklin	4
271864702	69117	50,545,708	39,563,642	48,135,157	38,659,315	MA	Barnstable	2
272021325	74908	3,572,210	2,333,186	3,531,843	2,310,339	FL	Monroe	2
270670772	24865	668,052	492,081	668,052	492,081	FL	Martin	1
271901249	70467	209,599,393	176,059,476	191,364,148	164,597,160	NC	Brunswick	1
271921657	71224	6,915,038	5,399,535	6,915,038	5,399,535	FL	Collier	1
272215195	82075	36,997,754	30,509,047	35,537,748	29,932,589	FL	Collier	2
271911471	70852	508,513,650	470,275,340	488,115,732	454,097,459	NC	Carteret	3
272114952	78359	16,535,413	14,440,426	16,535,413	14,440,426	NC	Dare	4
272550658	94491	451,027,819	408,812,827	417,796,285	383,391,633	NC	Carteret	3
272664306	98701	4,289,427,850	3,708,924,560	3,248,199,442	2,988,440,935	NC	Carteret	4
270542844	20115	7,106,888	4,487,802	5,351,612	4,120,166	FL	Broward	5
272514677	93153	25,271,232	18,762,980	21,627,837	17,923,586	SC	Charleston	4
270257417	9543	104,950,269	87,705,896	104,950,269	87,705,896	SC	Charleston	1
271211454	44924	5,584,453	4,069,424	4,482,104	3,871,613	FL	Manatee	3
271291260	47876	13,763,287	10,652,771	13,607,871	10,594,914	LA	Lafourche	3
271501988	55694	1,227,312,540	1,091,208,492	1,102,179,765	999,881,116	NC	Brunswick	3
270174921	6468	293,173	156,396	293,173	156,396	FL	Brevard	1
270254953	9452	72,379,872	53,767,898	64,094,046	51,297,638	SC	Charleston	3
270381215	14126	72,375,313	66,970,284	72,375,313	66,970,284	NC	Dare	2
270663865	24610	95,127	22,287	95,127	22,287	LA	Jefferson	1
271656670	61407	154,809,700	117,204,200	135,884,109	110,662,140	SC	Charleston	3
272540235	94102	4,600,297	3,608,497	4,600,297	3,608,497	SC	Charleston	1
270141748	5252	86,367,815	68,448,885	86,367,815	68,448,887	NC	Onslow	1
270447063	16587	169,884	102,535	154,394	92,164	TX	Chambers	4
270857627	31805	33,449,644	27,700,102	33,449,644	27,700,102	NC	Brunswick	1
271305303	48403	130,887,317	107,670,173	130,887,317	107,670,173	FL	Miami-Dade	1
272315014	85789	55,258,361	43,680,226	55,258,361	43,680,227	SC	Beaufort	2
270052634	1946	99,570,007	90,152,963	99,570,007	90,152,963	FL	Martin	1
270585891	21725	300,246	165,741	239,420	129,995	GA	Chatham	1
271281484	47518	402,466,172	322,514,328	361,822,483	299,320,326	SC	Charleston	3
271611258	59719	7,744,519	6,083,520	7,744,519	6,083,520	FL	Palm Beach	2
271716767	63646	6,822,999	4,571,528	6,440,337	4,400,071	FL	Miami-Dade	3
271986843	73628	814,209,039	735,452,702	792,734,432	719,769,714	NC	New Hanover	3
270351030	13023	30,903,249	25,016,616	30,903,249	25,016,616	NC	Carteret	1
270431958	16016	1,910,108,916	1,723,804,017	1,706,985,866	1,603,035,770	SC	Horry	3
270747926	27735	31,267,552	25,569,944	31,267,552	25,569,944	NC	Carteret	1
271221585	45304	138,304,052	117,193,503	138,304,052	117,193,504	NC	Brunswick	2
271559512	57818	10,639,821	9,317,394	10,639,821	9,317,394	VA	Virginia Beach (	1
272045235	75791	836,851	540,179	721,546	490,162	FL	Collier	4
270012528	470	55,718,295	48,082,976	55,718,295	48,082,976	NC	Carteret	1
270883236	32750	90,067,988	74,618,184	90,067,988	74,618,184	NC	Onslow	1
271907857	70714	808,977,373	721,200,709	769,613,990	692,730,965	NC	Brunswick	2
271967322	72913	36,116	24,696	30,211	23,256	LA	Plaquemines	4
272099258	77781	1,797,406,671	1,608,527,025	1,625,377,720	1,488,742,467	NC	New Hanover	3
270250768	9296	676,636,222	537,089,467	567,391,644	478,439,124	SC	Charleston	4
270674379	25000	232,450	127,746	232,450	127,746	FL	Collier	1
271545674	57313	739,390,800	671,221,702	650,880,923	603,282,202	NC	Carteret	3
272322206	86050	1,005,865,120	934,918,761	930,860,342	877,219,274	NC	Hyde	3
270724835	26865	36	0	36	0	MS	Harrison	3
270932244	34575	208,193,838	197,146,190	208,193,838	197,146,190	NC	Hyde	3

EventID	Year	GU_Loss_wDS	GR_Loss_wDS	GU_Loss_xDS	GR_Loss_xDS	LandfallState	LandfallCounty	SS_Intensity
271096028	40664	69,836,665	60,655,434	69,836,665	60,655,434	NC	Carteret	1
271145085	42477	22,507,250	17,476,891	21,439,529	17,151,373	FL	Taylor	3
271612400	59762	1,877,915,536	1,639,165,517	1,580,593,850	1,453,762,149	NC	Onslow	4
271616404	59911	4,122,682	2,952,831	3,463,887	2,680,902	FL	Volusia	1
272469788	91498	30,744,193	25,580,141	27,701,981	24,747,031	NY	Suffolk	3
272482917	91975	25,459,606	19,800,560	23,816,833	19,343,100	SC	Charleston	3
270209865	7775	49,274,988	40,100,389	49,274,988	40,100,389	SC	Charleston	2
270322185	11953	173,370,515	152,587,930	173,370,515	152,587,930	NC	Hyde	3
270885543	32832	213,362,159	171,161,428	204,836,934	166,793,036	SC	Charleston	3
271776394	65858	49,935,391	41,561,874	49,935,391	41,561,874	FL	Monroe	1
272121620	78612	24,117,672	19,087,418	24,117,672	19,087,419	SC	Georgetown	1
272623521	97184	1,408,253,009	1,245,944,753	1,260,990,134	1,145,411,234	NC	Carteret	3
270874516	32426	24,894,657	18,905,458	24,894,657	18,905,459	NC	Onslow	1
271249718	46341	151,250,485	123,738,813	151,250,485	123,738,813	NC	Onslow	1
270244564	9064	278,361,074	216,011,663	249,649,369	201,916,825	SC	Beaufort	3
271512618	56081	505,676	357,695	505,676	357,695	SC	Charleston	1
271734176	64283	30,630,288	22,081,165	22,041,406	18,073,970	NJ	Ocean	3
272590300	95936	8,910,547	6,626,992	8,486,851	6,464,885	NC	New Hanover	1
270235279	8720	2,170	381	2,170	381	FL	Miami-Dade	3
270028912	1075	1,839,297	1,054,987	1,792,250	1,025,238	LA	Iberia	1
271223952	45392	77,288,210	70,862,330	77,288,210	70,862,330	NC	Dare	3
272347493	86987	457,020	239,835	350,356	182,749	FL	Miami-Dade	3
270320742	11899	31,134,954	22,735,164	25,559,209	21,263,508	FL	Pinellas	3
272099518	77791	54,959,494	40,277,309	49,099,571	38,322,268	FL	Palm Beach	3
271131482	41968	63,213,776	43,032,565	50,509,802	40,124,768	FL	Sarasota	3
271332815	49426	34,954,952	31,150,663	34,954,952	31,150,663	NC	Hyde	1
271955878	72484	47,094,765	41,668,793	47,094,765	41,668,793	NC	Dare	1
272572924	95307	47,448,407	38,435,265	36,768,188	33,406,075	FL	Sarasota	3
270589286	21849	157,025,895	146,114,097	157,025,895	146,114,097	NC	Dare	3
271388417	51478	37,597,959	33,362,656	36,637,992	32,965,848	NC	Dare	1
270458294	17000	272,253,393	255,790,607	272,253,393	255,790,607	NC	Hyde	2
270530343	19656	3,200,945	2,430,977	3,200,945	2,430,977	NC	Hyde	2
271679877	62268	50,316,433	40,404,074	49,028,421	40,030,890	LA	Lafourche	3
271987816	73662	76,401,330	63,188,956	76,401,330	63,188,956	NC	Carteret	1
272607861	96600	639,007,437	587,347,794	639,007,437	587,347,794	NC	Dare	3
271282095	47539	2,760,844	2,135,952	2,760,844	2,135,952	FL	Bay	3
271788678	66313	36,924,869	31,540,708	36,508,588	31,378,696	NC	Carteret	1
271877469	69580	337,158,451	301,713,062	337,158,451	301,713,062	NC	Dare	1
272218958	82212	277,550,463	235,021,902	244,094,356	214,756,200	FL	Monroe	3
272655403	98368	83,760,635	63,657,355	76,075,194	61,068,202	SC	Charleston	3
271304906	48388	353,876,385	306,326,502	353,876,385	306,326,502	NC	Carteret	2
272678880	99237	385,209	316,073	385,209	316,073	NC	Dare	1
271480307	54888	14,734,959	13,137,026	14,734,959	13,137,026	FL	Monroe	1
270161037	5959	504,771	331,744	458,889	300,875	FL	Volusia	3
270195621	7253	71,588,366	61,019,395	71,588,366	61,019,396	NC	Dare	1
271662127	61611	11,539,873	10,016,478	11,539,873	10,016,478	FL	Monroe	2
272289924	84855	45,393,790	41,258,528	45,393,790	41,258,528	NC	Hyde	1
272694413	99805	4,436,825	2,904,678	3,672,043	2,679,701	FL	Miami-Dade	3
272540980	94130	89,240,356	75,734,250	89,240,356	75,734,250	NC	Hyde	2
271024427	38000	10,795,477	9,609,488	10,795,477	9,609,488	NC	Dare	1
271656525	61401	4,437,678	3,873,911	4,437,678	3,873,911	NC	Dare	2
272338767	86669	163,081,732	126,835,467	146,307,386	120,131,933	SC	Charleston	3
271313863	48721	11,700,126	9,349,195	11,700,126	9,349,195	FL	Broward	1
271356388	50299	3,736,640	3,240,468	3,736,640	3,240,468	NC	Dare	1
271496912	55509	332,676,561	256,957,684	260,865,569	221,093,699	SC	Charleston	4
270386986	14345	25,024,459	20,791,181	25,024,459	20,791,181	FL	Collier	1
270869981	32254	31,701,679	26,486,045	31,701,679	26,486,045	NC	Hyde	1
271547962	57395	14,575,927	11,733,817	14,575,927	11,733,817	FL	Franklin	3
272027427	75137	467,690,586	365,984,274	399,023,495	331,895,087	SC	Charleston	3
271010834	37503	3,894	1,449	3,894	1,449	LA	Jefferson	2
271070517	39715	1,011,059	549,160	1,011,059	549,160	FL	Bay	2
272056713	76215	25,650,824	22,920,272	25,650,824	22,920,272	NC	Dare	1
270815217	30219	102,215,651	90,772,866	102,215,651	90,772,866	NC	Hyde	2
271142721	42389	233,309,073	199,481,456	233,309,073	199,481,457	SC	Horry	2
271246796	46233	11,357,357	8,115,049	10,151,391	7,744,019	FL	Franklin	4
272526290	93590	109,666,614	102,536,897	109,666,614	102,536,897	NC	Dare	3
271617167	59938	3,178,235	2,725,952	3,178,235	2,725,952	NC	Dare	1
272403428	89050	1,968,713	1,103,899	1,968,713	1,103,899	FL	Palm Beach	2
272432094	90100	635,097,381	609,927,359	635,097,381	609,927,359	NC	Dare	3
270316912	11756	69,242,120	61,737,735	69,242,120	61,737,735	NC	Hyde	2
270994464	36893	33,668	6,219	33,668	6,219	NC	Dare	1

EventID	Year	GU_Loss_wDS	GR_Loss_wDS	GU_Loss_xDS	GR_Loss_xDS	LandfallState	LandfallCounty	SS_Intensity
272276824	84364	11,497,959	8,680,193	11,497,959	8,680,193	SC	Charleston	1
270017620	660	14,647,908	12,628,228	14,647,908	12,628,228	FL	Collier	1
270312638	11598	49,099,734	42,959,105	49,099,734	42,959,105	NC	Carteret	1
271310162	48584	171,542,520	163,374,749	171,542,520	163,374,749	NC	Dare	3
271722387	63856	5,822,586	4,792,043	5,822,586	4,792,043	NC	Carteret	1
272538623	94042	1,907,174,355	1,764,042,426	1,737,416,294	1,653,571,583	NC	Hyde	3
270111037	4125	13,713,730	10,531,227	13,713,730	10,531,227	GA	Chatham	1
270145208	5376	2,073,406	1,495,411	1,801,116	1,426,044	FL	Indian River	2
271073818	39837	246,016,295	216,080,246	234,081,347	207,658,115	SC	Georgetown	1
271758585	65198	152,843	102,374	135,556	93,165	MS	Harrison	3
272675194	99098	31,333,837	26,340,210	28,230,156	25,325,938	NY	Suffolk	3
270339813	12604	37,195,784	33,376,887	37,195,784	33,376,887	NC	Dare	1
270618338	22927	45,998	24,187	45,998	24,187	AL	Baldwin	2
271738204	64433	6,828,631	5,208,537	6,828,631	5,208,537	FL	Franklin	1
270690293	25587	7,174,340	5,510,231	6,835,178	5,388,773	SC	Charleston	1
271094768	40619	116,246,438	107,259,479	116,246,438	107,259,479	NC	Dare	3
270327492	12151	115,011,309	99,568,597	115,011,309	99,568,597	NC	Carteret	1
271027446	38116	10,253,624	9,146,396	10,253,624	9,146,396	NC	Dare	2
270465788	17277	5,304,456	3,606,772	4,722,059	3,287,006	FL	Miami-Dade	2
271132545	42007	2,683,161,699	2,377,758,158	2,261,283,125	2,095,869,087	NC	Carteret	4
271627297	60310	7,176,544	5,507,897	7,176,544	5,507,897	LA	Cameron	3
272526202	93587	64,070,983	51,724,856	64,070,983	51,724,856	NC	Brunswick	1
271390250	51544	2,652,373	1,699,157	2,015,745	1,564,983	FL	Flagler	4
271524859	56541	39,445,655	30,921,727	38,998,564	30,777,952	GA	Chatham	2
271681259	62320	4,434,475	3,580,915	4,434,475	3,580,915	SC	Georgetown	1
271934925	71711	25,856,642	20,306,581	25,564,961	20,203,140	FL	Wakulla	3
270197196	7311	98,936,841	82,915,389	98,936,841	82,915,389	NC	Onslow	1
270240260	8905	14,927,993	11,456,165	14,927,993	11,456,165	NC	Pender	1
270989078	36692	27,055,149	23,405,785	27,055,149	23,405,785	NC	Carteret	1
271465892	54347	1,936,254	1,617,033	1,936,254	1,617,033	NC	Dare	1
272112665	78273	184,191,227	154,352,688	179,434,817	151,606,343	NC	Brunswick	1
271147843	42578	1,149,022	994,078	1,149,022	994,078	NC	Dare	1
271206761	44751	343,838,957	303,017,521	343,838,957	303,017,521	NC	Onslow	3
271249542	46335	9,470,062	8,260,325	9,470,062	8,260,325	NC	Dare	1
271530642	56758	3,142,244,211	2,765,110,887	2,615,002,860	2,461,173,812	NC	Onslow	5
271880172	69677	25,515	15,019	23,346	13,454	FL	Santa Rosa	4
272467658	91418	15,811,216	14,020,601	15,811,216	14,020,601	NC	Hyde	1
270431068	15982	65,237,392	51,567,287	65,237,392	51,567,287	SC	Beaufort	3
270854495	31688	3,767,235	2,760,732	3,467,990	2,631,174	FL	Wakulla	4
272079789	77069	49,604,456	44,737,091	49,604,456	44,737,091	NC	Dare	1
272590689	95950	31,338	15,544	25,582	12,649	FL	St. Lucie	5
272694082	99793	27,123,986	20,065,341	24,781,571	19,003,650	NC	Carteret	1
270050664	1875	6,293,303	4,452,810	5,791,301	4,264,196	TX	Brazoria	3
270745872	27660	13,020,665	10,305,850	13,020,665	10,305,853	SC	Charleston	1
270857539	31802	400,091,991	324,748,489	341,519,492	292,475,766	SC	Georgetown	4
271976415	73245	146,463,474	118,064,558	132,183,613	110,187,822	FL	Miami-Dade	3
271982348	73465	3,114,542	2,194,636	2,784,399	2,038,746	FL	Monroe	3
271233882	45758	196,799,125	171,498,568	196,799,125	171,498,568	NC	Carteret	2
271542265	57185	56,090,627	48,642,070	56,090,627	48,642,070	NC	Carteret	1
270047873	1774	36,770,001	32,895,130	36,770,001	32,895,130	NC	Dare	1
271072118	39774	596,285,135	518,943,906	551,214,801	488,093,279	NC	Carteret	3
271730673	64153	200,440	151,045	200,440	151,045	LA	Lafourche	1
272666667	98788	25,489,134	23,091,380	25,489,134	23,091,380	MA	Barnstable	1
271704754	63187	347,015,301	325,799,281	347,015,301	325,799,281	NC	Hyde	2
271852981	68683	16,179,126	12,862,938	16,179,126	12,862,938	SC	Charleston	1
272591861	95992	452,598,384	389,682,297	447,317,775	386,324,791	NC	Onslow	2
270321536	11929	1,004,025,198	862,040,288	883,002,480	780,166,647	NC	New Hanover	3
271888718	69984	9,122	2,502	7,420	1,727	FL	Sarasota	4
270081057	3011	2,995,756,801	2,585,136,124	2,225,369,488	2,058,533,425	FL	Collier	4
270425560	15781	823,940	614,869	823,940	614,869	FL	Franklin	2
271486393	55117	24,780	12,246	24,147	11,971	LA	Cameron	3
272077937	77000	49,009,436	43,282,150	49,009,436	43,282,150	FL	Collier	2
270998240	37037	2,962,741	1,974,485	2,371,990	1,836,554	FL	Lee	3
271492438	55339	3,629,510	3,036,383	3,629,510	3,036,383	NC	Carteret	1
271759450	65230	34,602,775	27,518,903	34,602,775	27,518,906	NC	New Hanover	1
272178864	80747	24,189,952	20,406,754	24,189,952	20,406,754	NC	Dare	1
272240611	83022	40,233,980	27,703,904	33,287,481	25,937,322	FL	Dixie	4
270320169	11878	73,389,383	62,268,783	73,389,383	62,268,783	NC	Carteret	1
270384197	14240	108,703,850	100,370,213	101,662,048	95,388,732	FL	Brevard	3
270921339	34164	222,519,329	185,012,479	199,445,928	171,770,750	SC	Charleston	3
271278116	47393	15,502,581	13,081,365	15,502,581	13,081,365	NC	Dare	3

EventID	Year	GU_Loss_wDS	GR_Loss_wDS	GU_Loss_xDS	GR_Loss_xDS	LandfallState	LandfallCounty	SS_Intensity
271826982	67726	4,434,183	3,157,165	4,113,427	3,003,723	SC	Horry	1
272068617	76658	211,258,401	170,738,651	191,776,402	161,226,250	SC	Georgetown	3
272148577	79613	287,062,535	258,633,447	279,645,411	253,289,264	NC	Hyde	2
271285136	47653	68,610,601	62,035,120	68,610,601	62,035,121	NC	Hyde	1
271474476	54671	14,555,785	12,815,654	14,555,785	12,815,654	NC	Hyde	1
271800189	66737	36,038,231	32,104,008	35,632,191	31,968,978	NC	Dare	1
271910646	70818	41,683,788	37,409,141	41,683,788	37,409,141	VA	Virginia Beach (	1
272255662	83580	61,697,401	55,185,207	59,259,684	54,010,918	NC	Dare	3
272642743	97897	62,656,706	50,820,143	61,049,119	50,034,455	NC	Carteret	2
271091859	40510	882,706,069	788,887,984	824,451,511	746,260,474	NC	Brunswick	3
271390896	51567	11,974	6,137	11,974	6,137	LA	Lafourche	1
271405523	52102	413,794,827	350,041,675	373,087,711	324,182,861	NC	Onslow	2
271746216	64740	60,941,290	55,639,171	60,941,290	55,639,171	NC	Dare	1
271042916	38700	2,360,517	2,031,390	2,360,517	2,031,390	NC	Dare	1
272325209	86161	95,364,121	74,372,956	89,138,139	71,221,726	FL	Monroe	2
272574640	95369	14,410,516	12,775,643	14,410,516	12,775,643	NC	Dare	1
271749360	64858	36,910	19,129	36,493	18,810	LA	Iberia	1
270708012	26232	3,958,438	2,889,932	3,913,849	2,871,811	FL	Hernando	3
271935991	71751	7,926,591	5,434,111	5,907,064	5,098,673	FL	Monroe	1
272090827	77475	108,932,027	86,313,514	85,040,122	73,793,266	FL	Broward	4
270055579	2053	63,104,633	49,760,897	57,050,244	47,221,901	FL	Citrus	2
271652613	61255	39,752,054	32,424,751	39,752,054	32,424,751	NC	Carteret	1
272544104	94247	1,212,460	894,512	1,212,460	894,512	FL	St. Lucie	1
270221346	8200	127,818,677	116,843,754	127,818,677	116,843,754	NC	Hyde	1
271009081	37442	67,385,698	58,665,442	64,177,425	57,117,199	NC	Hyde	1
271153083	42773	3,539,950	2,129,029	2,779,691	1,827,436	TX	Matagorda	5
271544037	57252	14,741,347	11,876,564	14,741,347	11,876,564	SC	Horry	1
270271506	10056	100,566,609	85,089,874	100,566,609	85,089,875	NC	Onslow	1
270763260	28291	499,089,357	419,132,111	385,073,571	345,373,628	FL	Lee	2
271672823	62003	112,712	54,780	112,712	54,780	FL	Brevard	1
270063382	2346	105,281,911	96,481,913	99,355,788	92,559,891	NC	Dare	3
270224090	8302	130,952,702	112,076,501	130,952,702	112,076,501	NC	Hyde	1
270428462	15886	47,895,637	38,006,872	47,895,637	38,006,874	SC	Beaufort	2
270738491	27383	144,827,141	135,088,208	144,827,141	135,088,208	NC	Dare	2
271419843	52640	37,713,796	29,718,351	33,860,257	28,145,114	SC	Charleston	2
272198457	81469	339,891,754	309,022,609	339,891,754	309,022,609	NC	Carteret	2
272030576	75255	80,365,213	64,558,587	79,458,220	64,207,193	SC	Charleston	2
271448022	53681	75,150	24,307	75,150	24,307	GA	McIntosh	1
271389815	51529	168,151,203	156,378,059	163,829,542	153,288,362	NC	Hyde	2
270167244	6186	12,323,349	8,969,320	10,966,260	8,397,763	FL	Miami-Dade	2
270350682	13010	139,313,724	117,121,558	139,313,724	117,121,558	NC	Brunswick	1
270785088	29118	4,508,988	3,431,176	4,508,988	3,431,176	SC	Georgetown	1
270789003	29261	93,744	50,688	86,246	44,241	FL	Miami-Dade	3
271000972	37139	25,787,888	21,459,115	25,787,888	21,459,116	NC	Brunswick	1
271134581	42083	1,241,675,708	1,099,377,196	1,007,428,664	928,689,032	FL	Miami-Dade	3
271279880	47459	3,878,474	3,372,775	3,878,474	3,372,775	NC	Hyde	1
272113395	78300	7,844,466	6,861,260	7,844,466	6,861,260	NC	Dare	2
272444094	90540	35,715,606	26,970,401	32,071,595	25,897,154	SC	Charleston	2
270776535	28801	21,729,087	17,749,292	21,729,087	17,749,292	NC	Brunswick	1
270969700	35968	531,062,642	514,195,459	531,062,642	514,195,459	NC	Hyde	3
272546692	94344	3,939,288	2,773,563	3,296,850	2,621,354	FL	Hernando	3
272667080	98802	252,872,561	206,723,449	240,635,395	199,632,231	NC	New Hanover	1
271518418	56297	952,753	572,127	786,347	489,978	AL	Mobile	4
270316259	11733	2,629,751	2,070,202	2,378,787	2,021,463	NY	Suffolk	2
271016662	37719	10,279,539	9,125,510	10,279,539	9,125,510	NC	Dare	1
271112220	41266	10,424,190	8,225,996	10,306,809	8,190,318	FL	Monroe	1
271424592	52818	6,092,752	5,346,289	6,092,752	5,346,289	MA	Barnstable	2
271818430	67409	1,994,546	1,706,619	1,994,546	1,706,619	NC	Dare	1
270921428	34168	387,453,862	365,636,523	365,544,082	347,836,990	NC	Hyde	2
270960989	35648	21,796,618	18,192,852	21,796,618	18,192,852	NC	Carteret	1
271284009	47611	524,566	433,531	524,566	433,531	NC	Dare	1
272084895	77256	25,374,748	20,076,450	25,374,748	20,076,450	NC	New Hanover	1
270161472	5974	1,173,770	872,028	1,173,770	872,028	FL	Monroe	1
270653977	24246	80,912,619	68,791,299	80,912,619	68,791,299	SC	Horry	1
270741200	27486	107,178,213	90,475,931	102,911,757	88,067,343	SC	Charleston	2
271109172	41152	638,100,717	532,432,938	596,148,861	506,791,751	NC	New Hanover	2
271197843	44429	190,792	128,845	190,792	128,845	FL	Martin	1
271690292	62649	230,173,531	179,351,578	188,255,965	156,618,487	FL	Hernando	4
271724537	63932	45,388,636	41,464,629	45,388,636	41,464,629	NC	Dare	2
270331135	12285	433,844,255	392,834,809	433,844,255	392,834,809	NC	Brunswick	1
270793100	29414	1,727,670,185	1,522,503,989	1,542,344,877	1,399,153,243	NC	Onslow	3

EventID	Year	GU_Loss_wDS	GR_Loss_wDS	GU_Loss_xDS	GR_Loss_xDS	LandfallState	LandfallCounty	SS_Intensity
271199814	44501	506,790	291,773	506,790	291,773	NY	Queens	1
272028000	75158	67,183,011	57,187,357	67,183,011	57,187,357	NC	Carteret	1
272139821	79296	931,940	599,958	767,373	532,990	FL	Bay	2
271192346	44225	218,197,791	185,601,156	218,197,791	185,601,156	NC	Brunswick	2
272418688	89608	348,771,534	299,711,637	315,876,106	277,213,901	NC	Carteret	3
271569944	58192	159,933,115	123,042,440	127,435,260	107,963,626	FL	Collier	3
272234026	82775	24,674,149	18,962,364	24,674,149	18,962,364	NC	Carteret	1
272483482	91995	5,948,937	4,513,254	5,948,937	4,513,254	FL	Franklin	3
270268828	9957	34,898,571	27,866,942	34,898,571	27,866,943	SC	Georgetown	1
271170030	43402	3,280,068,102	2,931,261,620	2,759,654,243	2,604,223,245	SC	Horry	4
272007513	74391	504,792,226	450,118,573	504,792,226	450,118,573	NC	Onslow	2
270250077	9273	26,009,557	16,583,697	19,296,836	15,496,262	FL	Broward	4
271323415	49081	166,482,811	149,351,785	153,150,786	140,339,617	NC	Hyde	2
272059575	76325	516,920,124	437,840,112	487,314,042	419,388,259	NC	Pender	3
272502974	92715	25,040,663	20,511,019	25,040,663	20,511,019	SC	Charleston	1
270153791	5699	162,896,665	149,423,312	146,161,760	137,431,662	NJ	Atlantic	1
270194468	7208	15,483,984	11,837,342	15,483,984	11,837,342	SC	Georgetown	1
270326033	12098	1,517,346,069	1,394,422,437	1,300,449,642	1,229,559,729	NY	Suffolk	4
270650478	24114	29,826,545	23,333,469	29,826,545	23,333,469	SC	Georgetown	1
271338717	49646	23,123,729	20,366,238	23,123,729	20,366,238	NC	Hyde	1
271491171	55293	5,883,368	5,195,217	5,883,368	5,195,217	NC	Dare	1
271668511	61845	68,455,923	57,435,154	68,455,923	57,435,155	NC	Brunswick	1
272192449	81253	1,132,304	785,531	912,277	661,762	NY	Suffolk	3
272510441	92990	586,502,893	507,082,409	464,751,569	422,994,260	FL	Collier	4
272601909	96377	31,996,117	24,305,772	25,311,723	22,647,936	NY	Nassau	3
270382717	14185	1,029,831	874,699	1,029,831	874,699	NC	Dare	2
271117674	41466	221,239,026	188,910,734	215,528,205	185,361,065	FL	Collier	1
272459268	91105	575,338,221	496,262,911	520,596,911	457,598,956	NC	Carteret	3
271344171	49846	3,423,875,036	2,961,038,659	2,741,685,617	2,547,892,912	SC	Horry	4
271446872	53640	51,052	19,198	50,473	18,908	LA	Iberia	3
271763855	65397	85,612	65,515	85,612	65,515	NC	Dare	1
271815642	67308	16,253,911	14,292,890	16,253,911	14,292,890	NC	Dare	1
272088540	77391	11,528,768	8,644,985	10,883,273	8,410,082	NC	Pender	1
270719721	26676	334,949,609	270,711,016	281,134,370	240,426,892	FL	Lee	2
270791474	29354	38,939,217	30,734,933	38,939,217	30,734,939	FL	Collier	1
270836278	31009	46,843,448	42,511,700	46,843,448	42,511,700	NC	Dare	4
270953579	35377	3,579,862	2,678,016	3,579,862	2,678,016	LA	Terrebonne	2
272374257	87967	81,959,725	71,378,509	81,959,725	71,378,509	SC	Horry	1
272513851	93122	149,263,524	128,859,388	149,263,524	128,859,388	NC	Carteret	1
271860191	68948	129,303,184	109,648,345	129,303,184	109,648,345	SC	Horry	3
270538042	19933	20,665,218	16,932,815	20,665,218	16,932,815	NC	Hyde	1
270575018	21323	28,224,744	23,416,906	28,224,744	23,416,906	NC	Carteret	1
270860632	31909	1,831,626,710	1,569,950,033	1,398,610,557	1,258,958,059	SC	Georgetown	4
270880161	32635	299,298,973	241,929,654	263,681,379	222,997,929	SC	Horry	4
270905167	33567	95,228	50,209	95,228	50,209	FL	Brevard	3
271025700	38049	8,826,414	6,744,784	8,479,531	6,612,736	FL	Indian River	2
272181630	80850	328,500,539	286,565,494	328,500,539	286,565,494	NC	Brunswick	2
271058224	39264	43,610,455	39,908,602	43,610,455	39,908,602	NC	Dare	2
272369659	87797	35,963,160	29,486,118	35,963,160	29,486,119	NC	Brunswick	1
272694246	99799	17,727,118	14,497,114	17,727,118	14,497,114	SC	Charleston	1
271009333	37451	13,105,366	10,315,213	11,981,282	10,019,593	FL	Pasco	1
271424259	52806	200,565,820	168,264,891	198,236,029	166,781,572	NC	Onslow	2
271533029	56844	109,639,447	91,348,942	109,639,447	91,348,942	NC	Brunswick	1
271603159	59424	56,116,551	51,380,728	56,116,551	51,380,728	FL	Miami-Dade	2
271369722	50787	120,930,011	107,391,111	120,930,011	107,391,111	NC	Hyde	3
271619318	60015	6,382,649	5,608,940	6,382,649	5,608,940	NC	Dare	3
272546623	94341	21,418,592	18,971,902	21,177,813	18,920,835	NY	Nassau	1
270986133	36585	17,802,939	14,464,341	17,802,939	14,464,341	FL	Franklin	2
271009162	37445	102,462,513	96,110,918	102,462,513	96,110,918	NC	Dare	4
271273856	47233	139,580,663	125,125,864	137,977,451	124,007,463	FL	Collier	1
271716042	63619	17,541,755	15,737,152	17,541,755	15,737,152	NC	Dare	1
271760666	65276	2,242,055	1,375,729	2,242,055	1,375,729	FL	Taylor	1
271240586	46003	5,422,913	3,710,070	5,422,913	3,710,071	AL	Baldwin	2
271793638	66493	4,475,353	3,548,982	4,475,353	3,548,982	SC	Georgetown	1
272363869	87587	28,648,211	24,737,124	27,289,616	24,326,012	NC	Dare	1
270102851	3819	46,149,929	35,891,629	43,549,920	34,686,993	NC	Carteret	1
270148538	5503	103,888,419	89,805,167	103,888,419	89,805,167	NC	Carteret	2
270152130	5640	24,648,031	21,790,003	24,648,031	21,790,003	NC	Dare	1
270332865	12347	34,006,508	23,138,686	27,439,296	21,999,950	FL	Okaloosa	4
270377456	13985	227,042,613	190,606,259	216,041,994	184,092,166	NC	New Hanover	2
270400382	14848	65,201,528	58,036,722	59,933,436	54,402,117	FL	Monroe	3

EventID	Year	GU_Loss_wDS	GR_Loss_wDS	GU_Loss_xDS	GR_Loss_xDS	LandfallState	LandfallCounty	SS_Intensity
270687259	25476	33,146,544	29,360,206	33,146,544	29,360,206	NC	Dare	1
270926141	34345	297,952,927	257,526,643	294,538,809	255,402,056	SC	Horry	3
271104707	40987	74,776,621	56,331,381	63,203,660	51,698,614	NC	Carteret	1
271814152	67255	4,478,834	3,411,406	4,478,834	3,411,406	SC	Georgetown	1
271390331	51547	842,958	539,856	690,558	481,857	GA	Chatham	4
272057251	76237	127,039,618	106,019,868	127,039,618	106,019,868	NC	Hyde	2
272136081	79155	5,502,202	4,829,953	5,502,202	4,829,953	FL	Palm Beach	2
272145327	79494	30,040	14,464	23,227	12,368	FL	St. Johns	5
272340243	86722	40,674,373	33,937,385	36,367,924	32,496,615	NC	Dare	1
272378424	88119	205,794,261	190,133,122	205,794,261	190,133,122	NC	Dare	3
270131535	4878	397,299,578	345,937,205	364,559,842	325,683,807	NC	Hyde	4
270547697	20295	288,450,068	268,447,932	288,450,068	268,447,932	NC	Dare	2
271635436	60613	3,332,406	2,499,268	3,332,406	2,499,268	NC	Carteret	1
270377273	13979	60,162,199	51,408,064	60,162,199	51,408,064	NC	Carteret	1
270469024	17401	22,733,128	17,413,229	22,733,128	17,413,230	SC	Charleston	1
270679662	25195	7,959,785	5,472,836	6,620,594	5,167,022	FL	Miami-Dade	4
271764195	65409	11,599,776	8,148,964	8,873,825	7,711,021	NC	Carteret	1
271989672	73727	103,186	51,917	103,186	51,917	GA	McIntosh	1
270570729	21164	259,208,992	210,887,223	233,023,572	195,304,764	FL	Palm Beach	3
270919910	34110	14,617,974	9,724,645	11,770,172	8,914,770	FL	Dixie	4
271240165	45988	703,875	597,529	703,875	597,529	FL	St. Johns	1
272017853	74778	36,107,243	30,166,601	32,139,147	28,735,317	NC	Hyde	1
271050061	38961	177,527,272	150,726,468	177,527,272	150,726,468	NC	Brunswick	3
271645439	60988	177,599	106,710	175,600	104,947	NC	Dare	1
272297439	85136	438,383	368,421	438,383	368,421	NC	Dare	1
270684594	25379	419,134,170	374,310,641	419,134,170	374,310,641	NC	Carteret	2
271126655	41793	27,780,237	22,832,192	24,316,507	21,671,502	FL	Collier	3
271375505	51003	7,758,157	6,671,756	7,758,157	6,671,756	NC	Carteret	1
271664740	61707	1,041,450,307	912,989,463	857,852,483	786,077,811	NC	Carteret	4
272187688	81075	258,103,634	223,199,375	258,103,634	223,199,375	NC	Carteret	2
270857298	31792	97,199,924	78,489,858	88,761,215	74,221,690	NC	Carteret	1
271707946	63314	25,380,169	22,853,580	25,380,169	22,853,580	NC	Dare	1
271928494	71475	19,381,362	15,138,002	17,462,142	14,535,237	NC	Carteret	1
272556703	94710	14,553,043	9,900,974	10,830,050	9,167,986	FL	Lee	4
271224009	45395	10,018	2,857	9,019	2,231	LA	Jefferson	4
270065934	2443	1,092,989,115	878,755,837	800,299,783	694,871,794	SC	Charleston	4
270668732	24790	172,935,865	142,309,104	147,613,404	127,688,654	FL	Indian River	4
270950372	35258	214,891,411	202,282,457	212,447,560	200,378,975	NC	Dare	3
272166926	80295	4,270,951	3,360,267	4,270,951	3,360,267	NC	New Hanover	1
272477924	91792	79,380,150	67,186,984	79,380,150	67,186,984	NC	Carteret	1
272654742	98344	21,983,919	19,558,626	21,983,919	19,558,626	NC	Dare	1
271107511	41093	333,660,407	304,153,341	333,660,407	304,153,341	NC	Dare	2
271809558	67086	96,053	52,558	96,053	52,558	NC	Dare	1
272193870	81303	31,174	24,752	31,174	24,752	NJ	Ocean	1
272618330	96993	38,474,517	35,192,707	38,474,517	35,192,707	NC	Dare	3
272670063	98909	33,163,666	27,239,400	33,163,666	27,239,400	NC	Carteret	1
272517259	93249	724,078	533,806	621,833	515,324	NY	Suffolk	2
272028228	75167	571,220	444,090	556,709	439,296	SC	Beaufort	2
271702164	63090	68,173	37,185	68,173	37,185	NY	Suffolk	1
272455880	90975	1,294,851	842,454	1,233,478	812,759	LA	Plaquemines	3
270180567	6679	20,756	6,843	17,879	5,425	FL	Palm Beach	3
272438632	90341	18,397,893	13,809,450	17,062,709	13,348,702	GA	Glynn	2
270136852	5075	58,572,858	48,129,239	58,572,858	48,129,239	SC	Charleston	1
271891633	70092	76,155,843	59,454,486	66,779,512	54,777,933	FL	Monroe	1
271956597	72512	99,866,971	75,627,756	83,708,326	69,503,375	SC	Charleston	3
272085568	77280	14,285,698	11,491,260	14,285,698	11,491,260	FL	Martin	1
272141971	79372	1,126,287,743	1,018,881,910	1,070,632,321	977,713,678	NC	Brunswick	2
272274345	84270	171,329	97,443	171,329	97,443	SC	Horry	1
270595654	22087	1,073,484	764,904	1,073,484	764,904	GA	Chatham	1
270852781	31625	10,230,510	8,055,096	10,230,510	8,055,097	SC	Beaufort	1
271765983	65475	17,223,737	15,345,038	17,223,737	15,345,038	SC	Charleston	1
270623225	23115	6,205,490	5,484,996	6,205,490	5,484,996	NC	Dare	1
271393849	51675	28,059,287	23,665,922	28,059,287	23,665,922	NC	Carteret	1
270717497	26591	218,089,874	199,313,710	218,089,874	199,313,711	NC	Carteret	2
270890149	33003	34,282,112	31,025,076	33,404,387	30,570,760	NC	Dare	4
271559902	57833	77,630,993	65,723,192	77,630,993	65,723,192	FL	Sarasota	1
271927827	71452	4,785,584	3,718,272	4,785,584	3,718,272	SC	Charleston	1
271836176	68059	681,880	419,558	585,627	366,396	FL	Brevard	3
271863752	69085	9,883,083	7,621,170	9,883,083	7,621,170	SC	Charleston	1
271981155	73418	28,007,291	23,736,270	28,007,291	23,736,270	FL	Pasco	1
272467891	91427	804,865,286	697,988,957	705,238,353	631,107,074	NC	Carteret	3

EventID	Year	GU_Loss_wDS	GR_Loss_wDS	GU_Loss_xDS	GR_Loss_xDS	LandfallState	LandfallCounty	SS_Intensity
271174151	43550	18,642	8,602	17,438	7,708	FL	Franklin	1
271008023	37403	66,153,525	54,798,432	66,153,525	54,798,432	NC	Brunswick	1
271054683	39132	51,538,300	46,051,545	51,538,300	46,051,545	NC	Hyde	1
271116364	41418	32,583,727	27,088,771	32,583,727	27,088,771	FL	Collier	1
271256175	46582	2,661,041	2,009,256	2,661,041	2,009,256	NC	Carteret	1
271520434	56372	67,212,413	61,026,208	67,212,413	61,026,208	NC	Hyde	1
271895107	70227	153,247,883	124,839,938	137,530,512	117,471,759	FL	Sarasota	1
271904328	70581	5,018,086	3,906,168	5,018,086	3,906,168	FL	Collier	1
270261370	9689	4,462,101	3,626,796	4,348,730	3,597,091	FL	St. Johns	1
271510168	55990	49,761	16,521	47,786	15,064	NC	Dare	1
272060645	76364	531,619	358,947	506,444	344,254	MS	Harrison	3
270141019	5226	634,043,580	561,161,110	608,227,968	542,654,356	NC	New Hanover	3
271872736	69408	652,732,834	604,020,607	548,264,958	525,210,610	NC	Dare	4
270189859	7030	16,489,206	11,648,749	13,611,264	11,009,331	FL	Volusia	4
271953987	72411	1,217,339,403	1,121,656,613	1,136,257,369	1,058,720,691	NC	Brunswick	3
272040060	75603	83,176,735	67,572,166	75,986,020	63,992,114	SC	Charleston	3
270821371	30448	26,122,328	22,482,519	26,122,328	22,482,519	FL	Levy	1
270485090	17984	34,177,024	27,232,301	34,177,024	27,232,302	SC	Charleston	2
271057430	39234	268,275	188,123	268,275	188,123	FL	Miami-Dade	1
272142948	79408	3,627,273,406	3,084,284,736	2,726,145,693	2,563,991,643	FL	Collier	4
270306126	11359	112,453	44,384	101,665	38,617	LA	Jefferson	3
270842142	31229	211,592	145,295	209,203	144,112	FL	Escambia	3
271071178	39739	266,417,788	252,771,915	259,554,037	247,302,355	NC	Dare	3
272217568	82162	457,401,339	397,155,101	438,971,960	384,971,267	SC	Georgetown	2
270053959	1992	21,130,580	17,207,497	18,353,321	16,426,547	NJ	Monmouth	2
271879298	69648	12,524,401	9,877,760	12,524,401	9,877,761	NC	New Hanover	1
271420970	52682	802,134,576	657,075,535	666,130,083	574,357,813	NC	New Hanover	2
272008587	74433	25,705	19,181	25,705	19,181	NC	Dare	1
270147296	5454	700,461	447,835	661,266	428,720	FL	Monroe	3
271000896	37136	253,186,388	211,255,797	241,029,185	204,183,916	NC	Brunswick	2
271584448	58740	15,978	7,418	15,978	7,418	SC	Beaufort	1
272320897	86003	5,095,683	3,613,476	4,726,657	3,419,487	FL	Miami-Dade	3
270268099	9931	22,083,930	18,666,364	22,083,930	18,666,364	FL	St. Lucie	1
270394168	14614	31,628,521	24,921,010	29,853,208	24,148,665	NC	Carteret	1
271177348	43666	879,556,577	711,594,901	670,627,705	581,841,760	FL	Monroe	2
271253795	46495	36,250,208	29,565,714	36,250,208	29,565,714	NC	Carteret	1
271352859	50166	257,394,339	220,607,860	257,394,339	220,607,860	NC	Carteret	1
270033969	1261	5,758,621	5,055,827	5,758,621	5,055,827	NC	Dare	1
270270226	10008	39,467,511	32,335,659	39,467,511	32,335,659	NC	Carteret	1
271284582	47632	5,088,075	4,017,292	5,088,075	4,017,292	FL	Franklin	2
271352374	50148	1,950,698	1,269,932	1,406,001	1,177,440	FL	Miami-Dade	5
271923724	71303	32,771,373	23,425,280	27,109,112	22,059,211	FL	Broward	3
272030916	75267	3,917,228	3,187,788	3,543,945	3,102,613	FL	Brevard	1
272111500	78231	22,765,492	20,232,741	22,765,492	20,232,741	NC	Hyde	1
272413143	89404	12,062,896	9,249,311	11,385,793	8,947,512	NC	New Hanover	1
270143058	5300	25,640,784	20,932,023	25,640,784	20,932,023	SC	Charleston	1
270315301	11697	8,062,292	6,671,584	8,062,292	6,671,584	FL	Brevard	2
270655853	24315	3,942,312	2,950,794	3,628,891	2,827,726	LA	Terrebonne	5
271178932	43726	397,182,726	375,004,756	357,296,375	342,591,624	NC	Dare	3
271787788	66279	37,109,080	30,225,634	35,344,189	29,553,602	FL	Collier	1
271093384	40568	561,944,702	486,885,325	458,717,548	415,072,531	FL	Monroe	4
271730013	64130	1,172,993	839,147	1,010,916	795,147	FL	Taylor	3
271958916	72600	125,625,914	109,653,951	125,625,914	109,653,952	NC	Hyde	2
272525855	93575	1,204,257,423	1,021,865,889	1,018,744,410	901,584,020	FL	Monroe	3
272315667	85812	48,855	16,090	43,251	13,042	FL	Monroe	2
271692447	62731	184,185,083	153,966,975	184,185,083	153,966,975	NC	Onslow	1
270959416	35592	37,294,924	30,190,183	37,294,924	30,190,184	SC	Charleston	2
270303632	11266	4,170,261	3,648,042	4,170,261	3,648,042	NC	Dare	2
271336269	49557	4,795,534	3,795,347	4,270,054	3,721,555	NY	Suffolk	3
271389261	51508	22,396,654	20,221,851	22,396,654	20,221,851	NC	Hyde	1
271855453	68769	60,242,807	48,540,728	58,696,344	47,799,420	NC	Carteret	1
271278879	47423	3,744,217	2,812,144	3,447,121	2,710,256	FL	Bay	3
272435341	90218	43,331,058	35,828,704	38,405,108	34,177,737	FL	Indian River	3
270316347	11736	195,584,527	181,838,446	182,886,816	172,338,488	NC	Hyde	3
270939823	34859	10,172,745	8,141,777	9,201,859	7,836,455	FL	Miami-Dade	3
271242854	46086	2,442,001	2,088,457	2,442,001	2,088,457	NC	Dare	1
272659140	98511	1,440,351	914,814	1,424,099	905,603	FL	Okaloosa	3
270719809	26679	103,585,550	88,596,912	90,917,886	81,195,574	FL	Lee	1
271015369	37672	239,914,382	194,741,868	230,325,041	189,740,315	SC	Charleston	3
272502547	92701	14,283,106	12,516,365	14,283,106	12,516,365	NC	Carteret	1
272180326	80801	22,161	7,836	22,161	7,836	GA	Chatham	2

EventID	Year	GU_Loss_wDS	GR_Loss_wDS	GU_Loss_xDS	GR_Loss_xDS	LandfallState	LandfallCounty	SS_Intensity
271354593	50233	332,932,522	286,507,544	332,932,522	286,507,544	SC	Horry	2
272166132	80265	285,354,492	261,064,620	285,354,492	261,064,620	NC	Brunswick	2
272324083	86120	32,935,485	26,971,201	32,935,485	26,971,201	NC	Brunswick	1
270308161	11433	991,814	410,053	753,592	296,838	FL	Palm Beach	4
271139994	42287	16,172,896	13,604,007	16,172,896	13,604,007	NC	Hyde	4
271203426	44629	31,874,294	25,208,189	25,730,484	23,066,710	FL	Citrus	1
271677508	62178	205,025,025	179,454,720	205,025,025	179,454,720	NC	Brunswick	2
272159503	80013	5,425,563	4,383,265	5,425,563	4,383,265	FL	Gulf	1
270072103	2674	58,014	19,153	52,230	15,071	FL	Miami-Dade	2
270545607	20217	216,070,529	186,582,745	216,070,529	186,582,745	NC	Carteret	2
270742112	27518	179,593,756	166,761,051	179,593,756	166,761,051	NC	Dare	3
271374466	50964	45,337,872	37,209,315	45,337,872	37,209,315	NC	Carteret	1
271520515	56375	88,000	40,505	88,000	40,505	GA	Chatham	1
271565034	58015	189,880,175	158,100,715	189,880,175	158,100,715	NC	Onslow	2
272209352	81861	73,021,113	66,663,389	73,021,113	66,663,389	NC	Dare	4
270103103	3828	36,856,717	29,197,654	30,750,801	27,484,768	FL	Hernando	3
270452847	16799	2,831,191	2,410,752	2,831,191	2,410,752	NC	Dare	1
271060888	39364	89,041,844	83,402,300	89,041,844	83,402,300	NC	Dare	3
271858957	68903	504,118,857	417,496,549	397,794,053	351,294,928	FL	Indian River	4
270356271	13213	190,480	104,608	190,480	104,608	SC	Beaufort	1
270599840	22237	11,850,395	8,963,863	9,753,893	8,368,289	FL	Pinellas	2
271364030	50577	883,424,341	682,026,294	650,209,479	553,140,432	FL	Bay	5
271729768	64121	8,055,932	5,842,636	7,363,013	5,587,081	NC	Pender	1
271811849	67168	43,318,220	36,399,738	40,895,574	35,492,397	NC	Carteret	1
270438020	16244	659,967	455,932	539,374	427,479	FL	Gulf	4
270708256	26240	232,488,527	193,243,437	210,809,644	179,635,476	NC	Pender	1
270743443	27571	75,470,018	64,400,939	65,519,515	59,611,632	NY	Suffolk	3
271349395	50036	213,496,637	185,924,413	213,496,637	185,924,414	FL	Volusia	1
270472140	17514	193,142,025	161,068,859	193,142,025	161,068,860	NC	Carteret	2
272198797	81481	1,305,531	860,172	1,061,817	769,012	FL	Martin	3
272473501	91632	4,245,282	3,121,895	4,245,282	3,121,895	SC	Charleston	1
272115041	78363	78,443,369	60,955,917	78,443,369	60,955,917	SC	Charleston	2
271541630	57161	165,665,770	146,175,568	165,665,770	146,175,568	NC	Carteret	2
272101668	77867	173,120	123,584	173,120	123,584	GA	Chatham	3
272122016	78626	23,043,458	17,117,983	21,052,925	16,216,525	NC	Onslow	1
272261178	83778	2,550,134	1,917,089	2,550,134	1,917,089	FL	Gulf	1
270351022	13022	30,817,457	26,562,912	27,541,150	24,903,191	RI	Newport	3
270411506	15262	112,041,824	93,694,389	112,041,824	93,694,389	SC	Charleston	2
270489197	18138	604,817	301,581	604,817	301,581	SC	Horry	1
272189358	81139	19,372,795	15,006,924	19,153,963	14,920,009	FL	Indian River	2
270137985	5116	20,202,838	16,340,934	20,202,838	16,340,934	SC	Charleston	1
270777773	28845	26,817,603	20,686,207	26,817,603	20,686,207	SC	Charleston	1
270975818	36195	7,744,153	6,240,231	7,744,153	6,240,231	NC	Onslow	1
271179177	43735	51,928,655	47,185,448	51,928,655	47,185,448	NC	Dare	1
271435244	53207	36,612,597	30,815,173	36,199,147	30,636,125	FL	Collier	3
271758751	65203	56,857,920	45,242,976	51,043,846	42,846,271	SC	Charleston	2
272063403	76466	22,767,817	20,346,689	22,511,230	20,266,853	NC	Dare	2
272181366	80841	1,208,005,881	1,081,776,193	1,091,662,679	1,002,161,225	NC	Carteret	4
271217501	45150	206,847,243	194,266,021	204,493,257	192,472,666	NC	Dare	2
271470186	54511	43,652	19,695	43,652	19,695	FL	Bay	2
271715305	63592	394,356	294,081	378,840	286,573	AL	Baldwin	2
272361016	87484	4,190,778	2,897,358	3,475,750	2,715,520	AL	Baldwin	3
271336502	49566	1,429,796	1,193,133	1,429,796	1,193,133	NC	Hyde	1
270339075	12576	636,268,714	602,668,936	562,409,947	542,775,261	NC	Hyde	4
272062773	76442	291,899,364	266,094,387	234,470,849	222,354,192	NY	Nassau	3
271052101	39036	147,565	114,661	147,565	114,661	FL	Okaloosa	1
270029474	1097	32,453,891	28,864,894	32,453,891	28,864,894	NC	Hyde	1
271128595	41865	1,442,154	1,050,248	1,310,600	989,231	FL	St. Lucie	3
271280434	47480	793,642,908	711,741,536	754,450,231	682,290,469	NC	Carteret	3
271338793	49649	159,295,474	122,860,848	143,918,622	117,189,056	SC	Charleston	2
272386013	88403	38,128,517	30,880,292	35,976,530	29,837,419	NC	Carteret	1
272672778	99011	72,859,458	62,440,206	72,859,458	62,440,206	FL	Collier	1
270972595	36072	6,645,773	5,269,209	6,645,773	5,269,209	SC	Georgetown	1
271152106	42737	685,564,675	632,549,491	685,564,675	632,549,491	NC	Dare	3
272406791	89171	414,939,784	356,221,466	390,961,632	339,912,444	FL	Indian River	2
270572284	21221	27,522,710	21,463,713	26,434,928	21,038,555	FL	Monroe	2
271610956	59707	20,931,320	16,842,894	20,931,320	16,842,894	FL	Collier	1
272341539	86770	9,236,072	7,135,988	7,847,632	6,934,108	NY	Suffolk	4
270738005	27364	15,096,432	11,924,334	15,096,432	11,924,334	NC	Pender	1
271751540	64937	16,997,434	15,193,721	16,997,434	15,193,721	NC	Dare	1
272597981	96224	29,263,174	21,956,990	26,365,506	21,058,208	FL	Martin	3

EventID	Year	GU_Loss_wDS	GR_Loss_wDS	GU_Loss_xDS	GR_Loss_xDS	LandfallState	LandfallCounty	SS_Intensity
270935961	34714	966,972,903	893,357,889	881,601,208	834,306,960	NC	Hyde	4
271866792	69195	75,607,099	64,488,483	75,607,099	64,488,483	NC	Carteret	1
272152988	79773	42,551,638	34,498,018	42,551,638	34,498,018	NC	Pender	1
272063479	76469	73,418,799	61,083,980	73,418,799	61,083,980	NC	Onslow	1
271276297	47327	683,170,851	572,964,912	613,697,132	527,053,344	NC	Carteret	3
271742228	64590	3,765,459	2,606,208	3,393,101	2,434,906	FL	Collier	1
271758984	65212	26,282,484	20,121,201	24,383,628	19,534,486	SC	Charleston	1
272100656	77832	10,916,767	8,492,367	10,916,767	8,492,367	SC	Charleston	3
270267859	9922	25,415,376	21,725,641	25,415,376	21,725,641	NC	Carteret	1
270537106	19901	6,209,697	5,473,947	6,209,697	5,473,947	NC	Dare	1
270640076	23736	32,119	17,895	28,942	16,155	FL	Miami-Dade	2
270678581	25157	62,528,910	48,576,765	62,528,910	48,576,766	SC	Charleston	1
272325216	86161	69,504,925	58,146,979	69,504,925	58,146,979	NC	Brunswick	1
272571702	95262	11,572,409	8,291,701	10,127,425	7,846,944	LA	Plaquemines	4
270938567	34810	4,085,964	2,736,943	3,981,381	2,691,334	FL	Miami-Dade	1
271949752	72252	68,238,650	53,229,640	64,373,897	51,162,998	NC	Carteret	1
271095424	40643	283,117,341	243,749,146	253,646,292	223,546,073	SC	Georgetown	3
271435390	53214	68,850,768	55,990,411	68,850,768	55,990,411	NC	Brunswick	1
271744092	64659	40,866,898	32,104,670	40,866,898	32,104,671	SC	Charleston	1
270096220	3573	24,803,009	18,211,098	21,890,950	17,311,799	SC	Charleston	2
271299867	48198	17,458,383	15,696,097	17,458,383	15,696,097	NC	Dare	1
272475037	91689	2,270,333	1,415,084	2,270,333	1,415,084	SC	Charleston	1
270365900	13568	44,318,393	35,461,660	35,311,543	31,941,539	NC	Dare	1
271415392	52470	10,059,253	8,898,571	10,059,253	8,898,571	NC	Dare	1
270018501	692	155,616,524	143,782,296	153,848,915	142,530,353	NC	Dare	2
270354201	13139	304,652,575	248,301,698	292,444,735	241,352,919	SC	Horry	3
270536212	19868	197,856,680	183,728,275	186,705,988	175,460,599	NC	Hyde	3
271532689	56833	5,705,995	4,577,549	5,705,995	4,577,549	SC	Charleston	2
271970854	73041	170,381,913	127,800,126	132,348,750	109,619,138	SC	Georgetown	2
272199030	81490	141,124,408	104,422,784	113,406,975	93,379,414	SC	Beaufort	4
271114477	41350	36,190,116	31,165,331	33,864,634	30,380,800	RI	Newport	3
272592466	96017	1,089,358	869,901	1,089,358	869,901	SC	Charleston	1
272151258	79711	61,383,378	50,789,517	61,383,378	50,789,517	NC	Carteret	1
270295380	10952	17,899,501	15,624,839	17,899,501	15,624,839	NC	Hyde	1
271830741	67864	84,567,645	60,885,456	68,951,446	55,407,873	GA	Chatham	3
271879229	69645	24,241,300	19,494,442	24,241,300	19,494,442	FL	Miami-Dade	1
272198709	81478	573,719	376,502	573,719	376,502	MS	Jackson	3
270288132	10675	359,481,013	325,931,920	278,582,012	263,283,570	NC	Hyde	3
270424647	15748	1,415,906,332	1,232,238,202	1,222,119,703	1,093,659,754	NC	New Hanover	3
271215007	45057	17,348,961	15,378,659	17,348,961	15,378,659	NC	Hyde	1
271626480	60281	43,064,016	32,669,264	38,773,909	31,543,113	GA	Chatham	2
270266362	9869	160,142,258	134,108,623	160,142,258	134,108,624	NC	Carteret	2
270345425	12815	1,744,747	1,064,403	1,744,747	1,064,403	SC	Charleston	1
272059582	76325	258,783,938	242,194,775	244,144,226	230,818,328	NC	Hyde	3
272362559	87539	1,864,965	1,475,840	1,864,965	1,475,840	SC	Charleston	1
270035978	1336	114,641,392	91,275,074	114,641,392	91,275,074	FL	Miami-Dade	1
270895253	33196	995,333,484	909,772,014	946,593,487	872,082,122	NC	Brunswick	3
271499280	55596	852,998,043	768,047,631	789,245,927	722,177,910	SC	Horry	3
272519968	93352	386,683,805	335,295,169	386,683,805	335,295,169	NC	New Hanover	2
272551483	94521	6,571,149	5,485,986	6,571,149	5,485,986	NC	Hyde	1
270698538	25885	62,539,436	52,458,461	62,539,436	52,458,461	NC	Carteret	1
270774858	28737	880,314,415	780,563,430	821,883,536	738,433,239	SC	Horry	3
272363862	87587	848,933,327	799,277,919	807,513,205	767,843,138	NC	Carteret	4
271002573	37200	244,347,296	211,834,123	221,652,127	196,626,564	NC	Carteret	2
272534627	93896	106,098,032	68,420,470	76,152,741	60,887,641	FL	Miami-Dade	4
270032717	1217	213,275	85,854	213,275	85,854	LA	Jefferson	1
271214919	45054	45,273,879	40,680,516	45,273,879	40,680,516	NC	Hyde	1
271640765	60812	176,943,537	125,852,267	146,516,025	115,680,168	SC	Beaufort	2
270838906	31109	994,546	529,147	895,621	453,348	LA	Iberia	4
271663747	61672	18,583,976	13,844,560	16,400,302	13,192,402	FL	Palm Beach	3
270448295	16632	3,925,374	2,830,276	3,285,970	2,701,156	FL	Collier	4
270774782	28734	51,992,724	43,754,896	51,992,724	43,754,896	NC	Brunswick	1
272116466	78418	22,778,311	17,634,118	22,778,311	17,634,119	FL	Okaloosa	3
270080772	3000	340,846	223,585	340,846	223,585	SC	Georgetown	1
270411670	15268	740,655,968	608,480,019	578,317,410	505,622,376	SC	Beaufort	4
270583501	21640	61,944	19,688	54,189	16,041	FL	Monroe	1
271265610	46932	18,440,038	14,450,607	18,440,038	14,450,607	NC	Carteret	1
271316716	48826	62,139,999	50,200,699	62,139,999	50,200,699	FL	Collier	2
271384988	51354	11,730,242	10,144,827	11,730,242	10,144,827	NC	Carteret	1
272031004	75270	9,566,243	7,046,111	8,078,453	6,755,563	SC	Beaufort	3
271481854	54944	252,200,822	212,267,227	252,200,822	212,267,230	NC	Onslow	2

EventID	Year	GU_Loss_wDS	GR_Loss_wDS	GU_Loss_xDS	GR_Loss_xDS	LandfallState	LandfallCounty	SS_Intensity
271720825	63799	411,482	302,315	411,482	302,315	SC	Charleston	1
272063503	76469	14,861,073	11,989,534	14,861,073	11,989,534	NC	New Hanover	1
272133857	79070	9,099,421	7,089,207	9,099,421	7,089,207	NC	Carteret	1
270619943	22987	491,570,305	437,214,149	463,451,035	416,119,126	FL	Brevard	1
270785485	29133	378,475,134	319,179,919	378,475,134	319,179,919	NC	Carteret	2
270243353	9018	1,817,636	1,285,787	1,817,636	1,285,787	SC	Beaufort	1
271771035	65666	1,329,958	1,115,820	1,329,958	1,115,820	FL	Nassau	3
271403480	52024	64,817,175	55,812,520	64,817,175	55,812,520	SC	Horry	1
271591243	58990	20,970,429	16,782,650	20,970,429	16,782,650	NC	Brunswick	1
272246154	83229	24,231,280	18,033,299	22,472,536	17,374,301	SC	Beaufort	3
270030532	1136	1,057,147	880,730	1,057,147	880,730	NC	Hyde	1
270463546	17193	2,267,344	1,613,324	2,027,442	1,513,609	AL	Mobile	4
270904594	33546	110,728,597	100,886,150	110,728,597	100,886,150	NC	Hyde	2
271772368	65713	20,778,988	16,028,854	19,129,969	15,524,400	FL	Palm Beach	3
272074190	76862	41,767,839	27,101,413	32,230,503	24,734,384	FL	Levy	3
270544473	20175	4,127,219	2,575,775	3,234,798	2,314,667	FL	Monroe	4
271651788	61225	14,255,997	12,590,745	14,255,997	12,590,745	NC	Hyde	1
270039039	1451	59,843,323	48,737,649	57,467,494	47,544,759	SC	Georgetown	1
270239806	8887	9,522,542	8,424,921	9,522,542	8,424,921	NC	Dare	1
270508873	18874	1,184,606,434	1,066,074,996	1,038,879,484	962,276,549	NC	Carteret	4
270762951	28279	4,846,701	4,238,266	4,846,701	4,238,266	NC	Dare	2
271411910	52340	71,343,857	59,576,937	71,343,857	59,576,937	FL	Collier	1
271867546	69222	23,266,363	18,830,258	23,266,363	18,830,258	SC	Horry	1
272211135	81926	89,339,685	75,019,532	89,339,685	75,019,532	NC	Carteret	2
271870029	69313	51,324,877	44,413,502	51,324,877	44,413,502	SC	Horry	1
271402888	52003	227,033,975	192,470,988	227,033,975	192,470,989	NC	Brunswick	1
270672181	24918	194,444,678	181,160,691	194,444,678	181,160,691	NC	Dare	2
271395582	51739	261,564	184,919	251,284	179,682	FL	Franklin	2
271505218	55810	77,559	34,106	77,559	34,106	FL	Taylor	1
272121532	78609	3,908,309	3,394,236	3,908,309	3,394,236	NC	Dare	1
272147932	79591	35,042,091	31,262,455	35,042,091	31,262,455	NC	Hyde	1
271039623	38576	143,291	88,829	143,291	88,829	AL	Baldwin	3
271250478	46370	9,561,170	7,272,381	9,561,170	7,272,381	NC	Carteret	1
271424122	52801	5,994,599	4,815,227	5,994,599	4,815,227	SC	Horry	1
271731854	64197	35,260,161	24,051,070	25,961,927	21,878,497	FL	Palm Beach	4
270073250	2720	6,707,595	5,038,405	5,662,802	4,813,227	FL	Levy	3
270970074	35981	4,279,077,296	3,676,622,421	3,037,624,828	2,824,429,898	FL	Sarasota	4
271084290	40222	15,865,389	11,869,138	14,004,734	11,431,871	FL	Charlotte	1
271309047	48545	102,782	81,602	94,618	79,995	NC	Dare	1
271508060	55913	6,004,624,034	4,607,623,238	4,276,350,308	4,195,974,055	NC	Hyde	5
272125842	78770	42,845,831	34,494,964	42,845,831	34,494,964	NC	Carteret	1
270735570	27271	129,192,461	103,373,758	125,869,508	101,784,764	NC	Carteret	1
270801171	29706	16,299,257	13,191,119	16,299,257	13,191,119	SC	Horry	1
270992100	36805	886,264	758,277	886,264	758,277	NC	Dare	1
271189649	44125	2,658,148	1,777,692	2,152,031	1,616,229	FL	Franklin	3
270130381	4838	225,135,301	193,580,634	225,135,301	193,580,634	SC	Horry	3
270710308	26321	496,675,160	409,314,174	453,252,702	382,361,380	SC	Charleston	4
270997583	37012	222,552,920	190,991,899	222,552,920	190,991,899	NC	Brunswick	2
272316338	85837	3,367,693	2,932,677	3,367,693	2,932,677	NC	Dare	1
270077043	2861	21,757,368	17,876,747	18,895,831	16,963,891	MA	Barnstable	4
270178374	6597	66,471,758	55,304,987	66,471,758	55,304,987	NC	Brunswick	1
270987507	36633	1,585,637,370	1,400,334,682	1,376,994,394	1,283,332,188	NC	Carteret	4
271253863	46497	33,445,266	25,493,493	31,577,103	24,810,223	FL	Indian River	3
270473156	17551	286,174,972	229,293,430	263,095,517	217,356,222	SC	Charleston	2
272016760	74737	10,619,838	8,892,719	10,619,838	8,892,719	NC	Carteret	1
272383205	88298	92,859,641	85,206,435	91,807,620	84,584,444	NY	Suffolk	2
271260951	46764	89,939	46,549	89,939	46,549	FL	Miami-Dade	1
271344743	49866	361,957	250,064	326,199	233,461	FL	Brevard	3
270818184	30330	1,341,790	1,117,073	1,341,790	1,117,073	NC	Carteret	1
270722361	26773	454,062	165,730	402,192	136,675	FL	Palm Beach	2
271135241	42109	482,431,792	390,611,870	424,763,282	359,106,842	SC	Georgetown	4
271890980	70069	208,099,338	152,753,721	167,615,393	137,222,465	SC	Georgetown	3
270277629	10281	908,572,156	777,225,643	797,712,654	701,598,118	NC	Carteret	3
271334977	49508	11,847,136	8,533,985	10,412,577	8,095,534	FL	Citrus	2
271563162	57948	6,945,083	5,489,525	6,672,268	5,414,866	GA	McIntosh	2
271903735	70559	91,739	35,922	91,739	35,922	FL	Miami-Dade	1
272070638	76733	24,224,538	21,596,187	24,224,538	21,596,187	NC	Dare	1
270441443	16372	38,524,029	24,753,996	27,544,309	22,106,179	FL	Palm Beach	3
271734661	64301	57,151,910	52,062,026	57,151,910	52,062,026	NC	Hyde	2
272514493	93146	1,875,193	1,379,562	1,683,899	1,315,312	FL	Taylor	3
270304920	11316	192,314,411	181,601,188	192,314,411	181,601,188	NC	Dare	2

EventID	Year	GU_Loss_wDS	GR_Loss_wDS	GU_Loss_xDS	GR_Loss_xDS	LandfallState	LandfallCounty	SS_Intensity
270469112	17404	94,663,024	72,495,522	85,554,861	68,266,209	SC	Beaufort	4
272274494	84275	65,305,594	51,829,169	65,305,594	51,829,169	SC	Charleston	2
272308539	85554	47,645,987	43,135,837	47,645,987	43,135,837	NC	Dare	1
272495270	92431	111,950,424	90,329,698	111,950,424	90,329,698	NC	Carteret	1
272173244	80533	5,328,332	4,191,015	5,118,810	4,131,096	SC	Charleston	2
272191910	81233	2,384,085	1,795,139	2,384,085	1,795,139	FL	Monroe	1
271096158	40669	905,166	546,920	702,429	458,384	FL	Broward	4
271171967	43473	27,300,445	21,464,523	25,776,302	21,035,267	FL	Bay	3
270127857	4746	955,433	810,000	955,433	810,000	NC	Dare	3
270282574	10461	128,528,018	103,640,127	128,528,018	103,640,127	NC	Carteret	2
271558290	57773	28,534,555	25,137,898	28,534,555	25,137,898	NC	Dare	3
271970144	73015	1,035,198,167	973,048,828	938,386,193	894,218,155	NC	Hyde	3
272510644	92997	28,159,498	23,207,498	28,159,498	23,207,498	NC	Onslow	1
270684815	25386	6,391,758	5,212,800	6,319,887	5,188,281	NC	Carteret	1
271927555	71442	98,259,678	78,296,537	98,259,678	78,296,537	NC	Carteret	2
270757144	28061	8,307	2,026	8,307	2,026	FL	Levy	1
270123261	4581	126,628	51,210	95,567	41,637	TX	Galveston	4
270644956	23917	926,245	771,819	926,245	771,819	NC	Hyde	1
272469658	91493	7,667,568	5,603,833	7,471,740	5,513,102	AL	Mobile	3
270227207	8416	28,049,501	20,347,924	23,082,908	18,965,092	SC	Beaufort	2
270268187	9934	16,470,456	14,696,119	16,470,456	14,696,119	NC	Dare	2
270272015	10074	4,570,824	3,536,065	4,570,824	3,536,065	SC	Charleston	1
270750331	27816	902,227	605,984	902,227	605,984	FL	Walton	2
270890680	33022	90,351	70,304	90,351	70,304	FL	Miami-Dade	1
271476061	54730	10,697,431	8,284,849	9,089,441	8,043,140	RI	Newport	4
272477270	91768	29,203,377	23,241,300	29,203,377	23,241,300	SC	Charleston	3
270448814	16651	30,982	16,826	30,982	16,826	FL	Duval	3
270531596	19701	640,698,420	555,982,387	598,814,860	527,899,588	NC	Carteret	3
271119549	41531	135,447,960	126,705,008	135,447,960	126,705,008	NC	Dare	2
271354769	50239	398,585	227,568	331,688	171,806	LA	Lafourche	5
271497737	55539	489,783	320,829	439,880	293,861	FL	Collier	4
271159109	42992	20,281,003	15,665,706	17,818,948	14,716,545	FL	Monroe	1
271948647	72211	98,425	44,820	98,425	44,820	GA	Chatham	1
272370859	87841	1,507,162	1,206,626	1,378,168	1,186,806	NC	Dare	1
271663808	61674	346,880,680	301,961,509	346,880,680	301,961,509	NC	Carteret	2
271679104	62239	2,746,489	2,326,072	2,746,489	2,326,072	NC	Dare	1
270023117	864	38,543,396	30,297,633	38,543,396	30,297,633	FL	Monroe	1
270367660	13632	2,458,473	2,091,833	2,458,473	2,091,833	NC	Dare	4
271386611	51413	7,034,035	5,720,287	7,034,035	5,720,287	FL	Taylor	2
271698451	62953	2,557,160	2,186,494	2,557,160	2,186,494	NC	Dare	1
271863125	69062	65,893,294	56,007,175	65,893,294	56,007,175	FL	Duval	1
272291934	84931	20,684	11,061	20,684	11,061	FL	Santa Rosa	3
270071710	2660	2,525,041	1,854,055	2,384,159	1,804,573	FL	Levy	2
270589272	21849	71,296,654	56,571,774	71,296,654	56,571,774	SC	Charleston	2
271218365	45184	537,986,617	485,292,681	537,986,617	485,292,682	NC	Brunswick	2
271926330	71399	226,489,301	205,452,888	204,603,922	189,470,762	NC	Carteret	2
270343332	12736	63,375,463	51,671,273	63,375,463	51,671,273	SC	Charleston	1
271918992	71129	84,184,445	69,381,254	84,184,445	69,381,254	NC	Carteret	2
272457255	91027	17,953,435	13,920,024	17,953,435	13,920,024	NC	Carteret	1
272475330	91699	21,253,424	14,494,950	17,266,259	13,773,126	FL	Miami-Dade	1
270117285	4355	6,092,533	5,386,936	6,092,533	5,386,936	NC	Dare	1
270247442	9173	951,538,556	851,519,444	861,922,531	784,928,037	SC	Horry	3
270346326	12848	6,324,331	5,531,202	6,253,298	5,520,120	VA	Accomack	1
271324057	49105	47,123,090	38,325,644	47,123,090	38,325,644	NC	Onslow	1
272427572	89935	19,920,382	17,791,615	19,920,382	17,791,615	NC	Dare	1
270094589	3513	15,565,287	12,516,593	15,565,287	12,516,593	SC	Charleston	2
270146900	5440	59,737,901	54,987,116	59,737,901	54,987,116	NC	Dare	1
271320473	48969	1,280,372	1,038,548	1,280,372	1,038,548	LA	Lafourche	3
270068711	2548	3,812,626	2,723,004	3,156,878	2,613,797	SC	Beaufort	4
272583597	95694	16,542,776	14,753,689	16,542,776	14,753,689	NC	Dare	1
272604660	96479	88,874,809	72,979,029	88,874,809	72,979,029	NC	Hyde	2
271099230	40786	306,038	174,392	298,245	167,883	LA	Vermilion	2
270055652	2055	18,485,976	16,464,972	18,485,976	16,464,972	NC	Dare	1
270611281	22660	186,224,720	152,730,974	174,077,046	145,717,117	SC	Charleston	3
270835774	30988	406,349,168	382,532,318	386,720,843	366,686,375	NC	Hyde	3
271097625	40726	73,495,498	61,712,642	73,495,498	61,712,642	NC	Carteret	1
271426628	52894	184,151	104,650	184,151	104,650	FL	Broward	2
272003613	74247	283,765,499	218,752,720	227,460,275	191,614,694	FL	Taylor	4
270821405	30449	299,458	169,063	296,093	166,334	FL	Monroe	1
272431598	90083	355,385	265,037	355,385	265,037	SC	Charleston	1
270441022	16357	64,665,349	53,229,373	64,665,349	53,229,373	NC	Pender	1

EventID	Year	GU_Loss_wDS	GR_Loss_wDS	GU_Loss_xDS	GR_Loss_xDS	LandfallState	LandfallCounty	SS_Intensity
271092823	40547	158,779,612	133,861,713	158,779,612	133,861,713	NC	Pender	1
271211488	44925	236,271,146	206,248,196	236,271,146	206,248,196	NC	Carteret	3
271700589	63029	32,737,862	25,396,995	32,737,862	25,396,996	NC	Onslow	1
270896411	33241	9,311,008	6,103,571	7,245,478	5,702,388	FL	Broward	4
271394596	51701	31,146,652	23,655,901	31,146,652	23,655,901	SC	Charleston	1
271676308	62134	1,890,139	1,428,232	1,655,042	1,380,631	FL	Monroe	2
272537809	94011	119,939	69,306	116,896	67,124	AL	Baldwin	3
270776837	28813	3,678,512	2,980,779	3,678,512	2,980,779	GA	Chatham	1
272294272	85016	3,182,401	2,439,963	3,182,401	2,439,963	SC	Charleston	2
272582360	95651	77,663,454	61,799,241	76,781,559	61,501,248	SC	Charleston	2
270863133	31999	425,150	255,194	414,322	248,285	FL	Wakulla	2
271431521	53075	42,169,448	33,390,567	42,169,448	33,390,568	NC	Carteret	1
270375130	13903	885,981,109	801,917,295	820,416,285	754,780,996	NC	Hyde	3
271475443	54709	703,137	600,834	703,137	600,834	NC	Hyde	1
272686286	99508	997,953,288	876,590,666	889,159,706	795,115,282	SC	Charleston	4
271223481	45374	152,582	98,058	132,069	79,795	FL	Bay	4
271569147	58164	2,261,898,736	2,004,253,933	1,959,658,745	1,794,398,324	NC	New Hanover	3
271966394	72879	311,533,167	260,593,346	272,714,916	235,766,845	FL	Monroe	3
270478096	17733	1,396,423	1,211,164	1,396,423	1,211,164	NC	Dare	1
271200509	44526	257,019,174	224,118,458	257,019,174	224,118,459	NC	Onslow	3
271698848	62968	1,169,780,016	1,033,081,570	1,066,455,691	959,259,363	NC	Brunswick	2
270332338	12327	474,781	368,509	474,781	368,509	NC	Hyde	1
270151759	5625	761,691,147	611,579,500	600,628,273	516,588,033	FL	Collier	4
270696425	25809	698,911	504,704	698,911	504,704	NC	Carteret	1
272417637	89569	40,634,041	33,797,077	40,634,041	33,797,077	NC	Brunswick	1
270017593	659	395,391,179	343,826,602	390,818,189	340,912,532	NC	Hyde	4
271110157	41189	11,358,096	10,078,703	11,358,096	10,078,703	NC	Dare	1
271884912	69850	47,308,358	34,900,218	42,282,057	33,353,428	FL	Collier	3
272289661	84844	56,696,568	43,679,575	52,556,975	41,814,097	NC	Carteret	2
272543711	94231	22,881,366	16,933,157	21,404,908	16,357,300	NC	New Hanover	1
271559191	57806	154,116	98,105	154,116	98,105	NC	Dare	1
271697038	62901	34,032	11,897	34,032	11,897	NC	Dare	1
271960214	72645	6,242,245	4,142,335	5,065,596	3,825,785	FL	Pasco	1
272106683	78051	72,802,831	60,721,923	72,802,831	60,721,923	FL	Monroe	1
272634676	97603	289,816,990	248,833,713	289,816,990	248,833,713	NC	Onslow	1
272116752	78428	4,828,104	3,460,070	4,637,868	3,377,972	FL	Monroe	3
270163360	6043	20,948,624	17,307,295	20,948,624	17,307,295	FL	Collier	1
270850195	31530	1,066,090,522	955,438,718	941,099,115	868,527,785	NC	Brunswick	3
272089101	77412	264,422,512	218,837,794	251,578,646	210,557,472	NC	Carteret	3
272363510	87572	87,863,867	67,687,483	85,613,050	66,787,658	SC	Charleston	2
272489663	92225	11,185,605	8,434,540	11,185,605	8,434,540	GA	Glynn	2
270269088	9967	80,957	68,196	80,957	68,196	NC	Hyde	1
270689437	25557	93,064,934	78,189,012	90,668,815	76,851,405	NC	Carteret	2
271753592	65012	40,505,912	37,379,651	40,505,912	37,379,651	NC	Dare	3
272306187	85464	14,146,200	12,502,831	14,146,200	12,502,831	VA	Virginia Beach (	1
272460178	91140	430,319	243,420	376,615	214,169	FL	Monroe	4
270688620	25528	37,268,064	33,137,730	37,268,064	33,137,730	FL	Collier	2
271030954	38249	46,556,348	41,920,910	46,556,348	41,920,910	NC	Hyde	1
271312297	48662	4,463,504	3,876,448	4,463,504	3,876,448	NC	Hyde	1
271945160	72080	552,985,918	458,475,224	469,541,828	406,189,208	SC	Horry	2
270888468	32940	7,079,782	6,213,335	7,079,782	6,213,335	NC	Dare	1
272684064	99430	204,190,032	188,123,381	204,190,032	188,123,381	NC	Dare	2
271163038	43135	14,133,153	10,834,233	14,133,153	10,834,233	NC	Carteret	1
270923952	34263	2,005,007	1,513,844	1,769,870	1,467,000	NY	Suffolk	2
271762549	65348	588,620	309,724	555,800	288,425	AL	Baldwin	3
272323104	86085	220,520,260	187,661,155	220,520,260	187,661,155	NC	Onslow	1
270128169	4756	9,116,389	7,705,747	9,116,389	7,705,747	NC	Hyde	1
270654222	24255	375,467,428	332,473,182	375,467,428	332,473,182	NC	New Hanover	2
270930030	34491	236,642,677	214,741,835	236,642,677	214,741,835	NC	Carteret	2
271013726	37609	3,939,732	2,601,077	3,065,528	2,441,381	FL	Miami-Dade	4
271105138	41003	73,668,410	56,424,692	67,315,980	54,500,228	AL	Baldwin	4
271200990	44543	26,789,337	19,422,837	22,297,678	17,457,222	FL	Martin	3
271206680	44748	738,335,652	630,101,659	702,079,101	606,310,158	NC	New Hanover	2
271457874	54045	93,233,891	82,082,538	81,549,103	75,220,800	NC	Hyde	2
271541084	57141	5,719,879	4,583,232	5,138,782	4,493,144	NY	Nassau	2
271872167	69389	422,694,366	377,467,280	422,694,366	377,467,280	NC	Brunswick	1
271521103	56397	47,052,541	37,708,985	47,052,541	37,708,985	NC	Carteret	1
272136417	79168	975,668	763,265	975,668	763,265	NC	Dare	2
272407926	89214	7,980,273	6,154,882	7,602,485	6,025,500	SC	Beaufort	2
271150100	42663	39,217,146	35,037,932	38,215,662	34,616,598	RI	Newport	3
271637346	60686	11,174,945	9,104,948	11,174,945	9,104,948	NC	Brunswick	1

EventID	Year	GU_Loss_wDS	GR_Loss_wDS	GU_Loss_xDS	GR_Loss_xDS	LandfallState	LandfallCounty	SS_Intensity
271907732	70709	424,720,895	344,802,469	387,545,947	323,812,581	NC	New Hanover	2
272024653	75033	6,147,418	4,359,742	6,147,418	4,359,742	GA	Glynn	1
271201777	44573	29,022,415	23,504,487	29,022,415	23,504,487	NC	New Hanover	1
271251789	46419	28,047,697	24,727,447	28,047,697	24,727,447	NC	Carteret	1
272472902	91611	41,916,093	34,450,146	41,916,093	34,450,146	NC	Brunswick	1
270435557	16152	203,364,590	174,615,159	203,364,590	174,615,159	NC	Carteret	2
270741246	27487	170,502,986	161,377,968	170,502,986	161,377,968	NC	Dare	2
271465510	54333	17,352,643	13,844,168	17,352,643	13,844,168	FL	Collier	1
270581231	21554	8,017,821	6,151,030	8,017,821	6,151,030	SC	Charleston	1
272680240	99288	660,009,003	638,650,931	660,009,003	638,650,931	NC	Hyde	4
272549614	94452	27,026	14,661	27,026	14,661	FL	Wakulla	2
270026524	990	4,469,353	3,256,998	4,469,353	3,256,998	NC	Onslow	1
271415373	52470	971,937,131	879,887,437	931,805,292	851,604,380	NC	Carteret	3
271935433	71731	4,823,390	3,901,790	4,823,390	3,901,790	FL	Hernando	1
272007780	74402	813,455,002	689,209,655	617,754,643	556,291,418	FL	Lee	3
272460568	91155	36,131,692	32,513,333	36,131,692	32,513,333	NC	Dare	1
270628481	23309	12,109	1,909	12,109	1,909	SC	Charleston	2
270290291	10759	81,554,895	58,881,387	69,952,716	55,678,269	FL	Monroe	4
270469406	17415	382,951,232	358,473,364	347,434,974	330,144,623	NC	Dare	2
270733327	27183	734,349	367,758	609,220	305,517	FL	Brevard	3
271427499	52926	139,369,872	123,873,067	137,783,399	122,885,732	FL	Monroe	2
272214573	82052	12,161,292	10,080,379	11,119,991	9,867,015	NY	Suffolk	2
270786688	29175	22,153,516	14,280,192	16,725,683	13,517,176	SC	Beaufort	1
270930830	34522	9,195,996	6,859,936	9,195,996	6,859,936	AL	Baldwin	2
271231431	45667	82,408,654	68,175,933	82,408,654	68,175,933	NC	New Hanover	1
271918985	71129	31,146,100	25,873,095	31,146,100	25,873,095	NC	Carteret	1
270776355	28793	896,022,414	784,093,534	815,036,114	728,299,837	NC	Carteret	3
271363225	50548	55,002,030	41,861,104	55,002,030	41,861,104	SC	Charleston	3
272035862	75445	1,720,261	1,328,742	1,720,261	1,328,742	SC	Charleston	2
270723953	26832	519,312	292,212	506,057	285,426	FL	Collier	2
271388456	51479	250,540	110,243	250,540	110,243	AL	Mobile	2
271480894	54909	502,151	276,915	496,508	273,010	LA	Plaquemines	3
271915681	71007	155,491	126,299	155,491	126,299	NC	Dare	1
272059364	76317	557,476,836	519,051,247	490,786,062	465,822,888	NC	Hyde	3
270192485	7133	190,851	100,717	157,891	76,717	FL	Miami-Dade	2
270312775	11603	14,948,090	10,946,503	13,454,761	10,250,760	FL	Collier	3
271500351	55636	142,747,014	120,909,710	142,747,014	120,909,711	NC	Pender	2
272137181	79197	4,948,449	3,675,699	4,282,076	3,517,776	MA	Dukes	3
270711733	26373	953,703,702	842,016,771	811,594,755	736,955,879	FL	Martin	3
272462978	91244	71,169,902	55,671,675	63,315,423	52,230,799	FL	Citrus	2
271073225	39815	351,360,663	314,335,574	314,769,879	286,924,424	SC	Charleston	4
271249691	46340	31,180	24,756	31,180	24,756	NC	Hyde	1
271637053	60676	9,380,053	7,272,345	9,380,053	7,272,345	SC	Charleston	2
272454742	90934	8,936,214	7,904,454	8,936,214	7,904,454	NC	Dare	1
272152919	79770	11,136,906	8,355,366	9,639,785	8,039,033	SC	Charleston	2
272487589	92146	4,845,876	3,420,369	4,495,097	3,264,743	FL	Indian River	2
270461350	17113	20,097,093	16,862,403	18,502,014	16,473,190	NC	Dare	1
271919413	71144	28,932,829	23,155,501	28,932,829	23,155,502	NC	Carteret	1
272658922	98503	26,615,742	22,498,760	24,332,946	21,821,524	NY	Suffolk	2
270117695	4371	12,763,950	7,899,212	9,248,449	7,083,163	NC	Carteret	1
271170351	43414	10,249,084	8,379,701	9,988,802	8,311,621	SC	Beaufort	3
271693054	62753	2,526,175,577	2,254,509,075	2,195,883,151	2,023,507,979	NC	New Hanover	3
271146578	42533	405,857,365	343,237,359	372,970,348	322,090,706	SC	Charleston	3
272543718	94231	77,203,736	60,433,822	64,001,876	55,312,559	FL	Lee	2
270070305	2609	533,665,522	460,205,627	533,665,522	460,205,627	NC	Pender	2
270693559	25709	9,656,803	7,289,767	9,548,079	7,244,407	MS	Jackson	3
271880458	69687	38,944,172	30,083,642	30,909,977	27,212,286	FL	Miami-Dade	3
270753592	27932	112,320,797	97,860,273	112,320,797	97,860,273	NC	Carteret	2
272526229	93588	200,073,030	152,724,303	180,775,731	145,857,567	SC	Beaufort	3
270424858	15756	177,605	76,976	157,300	62,182	RI	Washington	1
270951521	35301	17,625,297	14,414,706	17,625,297	14,414,706	FL	Indian River	1
271437471	53292	105,953,597	98,782,611	105,953,597	98,782,611	NC	Dare	3
271635856	60630	11,900,665	10,396,546	11,900,665	10,396,546	NC	Dare	1
271969110	72979	460,775,257	417,749,187	460,775,257	417,749,187	NC	Carteret	2
271520713	56382	792,120	589,370	724,075	561,425	GA	Chatham	2
272173347	80537	151,944,612	122,159,001	151,944,612	122,159,001	NC	Carteret	2
272244148	83155	306,744,083	265,210,086	284,232,654	250,657,046	FL	Collier	1
270710193	26317	281,349,923	251,726,352	281,349,923	251,726,352	NC	Brunswick	2
271093725	40581	49,025,936	36,685,665	44,800,028	35,061,024	SC	Charleston	3
271288236	47765	181,014,851	150,066,961	178,933,831	148,758,158	NC	Carteret	2
272373264	87929	39,355,680	29,765,653	35,580,873	28,656,184	FL	Franklin	4

EventID	Year	GU_Loss_wDS	GR_Loss_wDS	GU_Loss_xDS	GR_Loss_xDS	LandfallState	LandfallCounty	SS_Intensity
271407266	52168	7,143,090	5,366,047	6,307,434	5,168,531	SC	Charleston	4
271982982	73488	3,012,556,822	2,594,482,708	2,257,360,108	2,059,762,693	NC	Onslow	4
272546807	94348	18,271,966	14,282,553	18,271,966	14,282,554	SC	Charleston	1
271239845	45977	12,228,367	10,709,818	12,228,367	10,709,818	NC	Dare	1
271724667	63937	781,264,617	706,834,819	661,434,434	615,381,558	FL	Collier	3
270994900	36909	3,917,612	3,031,077	3,917,612	3,031,077	SC	Charleston	1
272471381	91555	737,825,216	678,632,570	718,264,894	664,057,662	SC	Horry	2
271814310	67262	109,890,390	84,942,900	101,873,039	82,018,283	GA	Chatham	3
272021360	74910	6,789,342	5,039,873	6,298,211	4,877,363	FL	Monroe	3
272307088	85497	13,241,210	11,840,092	13,241,210	11,840,092	NC	Hyde	1
272605382	96505	19,737,677	16,041,073	19,737,677	16,041,073	NC	Hyde	2
270531699	19705	3,347,941	2,642,649	3,347,941	2,642,649	NC	Carteret	1
270746337	27677	1,291,603	1,000,678	1,240,810	985,641	SC	Beaufort	2
271116883	41437	40,455,270	33,465,710	40,455,270	33,465,710	SC	Georgetown	1
271231407	45667	10,276,914	8,137,460	10,276,914	8,137,460	NC	Carteret	1
270975449	36182	54,888,052	40,448,069	43,900,598	37,025,898	FL	Lee	3
270993284	36850	34,677,197	23,848,268	28,904,016	22,556,150	FL	Collier	3
271263354	46853	53,211,343	42,325,356	53,211,343	42,325,356	GA	Glynn	2
270682833	25314	183,152,600	170,908,548	183,152,600	170,908,548	NC	Dare	2
272084100	77225	80,600,594	68,928,396	80,600,594	68,928,396	NC	Carteret	2
270773884	28699	100,403,396	93,408,010	100,403,396	93,408,010	NC	Dare	2
270377375	13982	862,109	538,800	828,159	517,938	LA	Terrebonne	3
271132349	42000	2,820,151,366	2,415,489,048	2,161,528,894	2,028,052,613	NC	Brunswick	4
271795808	66573	2,006,099	1,347,248	2,006,099	1,347,248	FL	Nassau	2
271051428	39012	869,430	749,851	869,430	749,851	NC	Dare	1
271324844	49135	19,451,283	15,817,134	19,451,283	15,817,134	FL	Wakulla	2
272005164	74302	313,097,532	245,874,040	278,303,082	229,965,200	SC	Charleston	4
272141993	79373	37,801,652	26,518,868	29,828,307	24,446,608	FL	St. Lucie	4
272437254	90288	703,009,562	653,358,352	581,917,104	561,170,964	NY	Suffolk	4
271059657	39317	68,657,851	61,737,884	68,657,851	61,737,884	NC	Dare	5
271246246	46214	2,481,131	1,494,340	2,017,469	1,311,018	FL	Broward	3
270486430	18034	44,627,622	34,509,278	41,738,736	33,494,440	SC	Charleston	3
271235705	45826	97,003	41,635	97,003	41,635	FL	St. Johns	1
272317252	85871	131,964,720	112,214,010	131,964,720	112,214,010	NC	Carteret	1
271650397	61171	61,325,674	55,553,516	61,325,674	55,553,516	NC	Dare	1
271977753	73295	88,041,289	73,482,172	87,042,053	72,984,334	SC	Charleston	1
272173046	80526	74,980,080	66,754,578	74,980,080	66,754,578	NC	Carteret	1
270496420	18406	5,900,465	4,721,030	5,900,465	4,721,030	NC	Carteret	1
270561461	20815	122,583,416	101,018,193	122,583,416	101,018,193	NC	Onslow	1
270633778	23505	1,863,316,552	1,605,325,089	1,527,069,474	1,381,144,984	NC	Onslow	4
270641748	23799	3,149,787	2,151,404	2,613,990	2,014,264	AL	Baldwin	1
271732040	64204	16,374,895	12,478,534	14,516,230	12,026,101	FL	Collier	1
271732858	64234	38,603,179	26,115,745	29,896,667	24,429,528	FL	Levy	2
271751357	64931	611,145	465,575	611,145	465,575	NC	Hyde	1
271753069	64994	808,651	516,400	648,719	444,162	FL	Sarasota	1
272073811	76849	5,882,471	4,614,226	5,882,471	4,614,226	NC	Carteret	1
272681540	99338	6,626,793	4,320,858	5,847,366	3,941,433	LA	Iberia	3
270076664	2845	396,608,853	382,417,309	396,608,853	382,417,309	NC	Dare	3
270304530	11301	25,908,822	17,122,724	19,141,780	15,575,493	FL	Miami-Dade	4
271104940	40996	556,530,260	512,829,944	556,530,260	512,829,944	SC	Horry	2
270846680	31400	138,981,558	116,693,396	137,399,028	115,882,118	NC	Brunswick	2
271308236	48515	242,751,471	191,132,581	204,894,683	171,916,021	SC	Charleston	3
271746572	64754	2,853,484,008	2,459,325,347	2,008,334,146	1,925,253,988	FL	Monroe	4
271859584	68926	11,293,503	8,027,025	9,104,297	7,673,350	FL	Broward	4
270491977	18242	3,920,173	3,392,290	3,920,173	3,392,290	NC	Dare	1
270844022	31300	83,141,157	75,507,686	83,141,157	75,507,686	NC	Dare	2
270958644	35563	63,671,782	51,990,695	63,671,782	51,990,695	NC	New Hanover	1
271071259	39742	5,758,074	4,471,276	5,758,074	4,471,276	NC	New Hanover	1
271376692	51043	458,404,965	405,082,040	439,846,873	391,776,717	SC	Georgetown	2
271939549	71876	3,730,697,040	3,248,503,446	2,963,900,471	2,745,802,648	NC	New Hanover	4
270052707	1948	437,668	368,746	437,668	368,746	NC	Dare	1
270847574	31433	505,377,106	442,196,718	499,568,690	438,303,419	NC	Brunswick	2
270869552	32238	168,418,546	145,637,964	164,030,366	142,636,704	NC	Brunswick	3
270875455	32459	137,881,138	115,894,974	137,881,138	115,894,974	NC	Pender	1
272369965	87808	16,939,985	12,969,982	16,939,985	12,969,982	NC	Carteret	1
270886574	32870	62,645,688	51,136,040	62,645,688	51,136,040	NC	Brunswick	1
271947253	72159	13,075,182	10,255,904	12,235,884	10,003,672	SC	Beaufort	3
272307108	85498	4,858,613	3,784,946	4,547,429	3,701,975	SC	Charleston	2
271042659	38691	391,410,629	346,425,805	391,410,629	346,425,805	NC	Carteret	3
270218138	8082	394,984,126	347,293,618	394,984,126	347,293,618	NC	Brunswick	2
270277636	10281	206,148,800	176,869,390	181,478,718	160,529,378	SC	Horry	2

EventID	Year	GU_Loss_wDS	GR_Loss_wDS	GU_Loss_xDS	GR_Loss_xDS	LandfallState	LandfallCounty	SS_Intensity
271288312	47768	70,538,632	54,700,014	68,724,504	54,022,702	GA	McIntosh	4
271623569	60172	3,711,113	2,431,463	3,534,878	2,339,488	FL	Volusia	2
271929671	71520	2,857,617	1,887,959	2,205,233	1,771,474	FL	Miami-Dade	4
272079748	77068	56,567,201	46,575,030	56,567,201	46,575,030	NC	Carteret	1
270484914	17978	24,260,785	18,279,384	22,174,390	17,570,237	FL	Okaloosa	4
270836557	31019	3,568,241,142	3,016,144,075	2,636,816,909	2,513,703,554	FL	Sarasota	5
270840794	31181	13,179,423	10,165,361	13,179,423	10,165,361	NC	Carteret	1
271315803	48793	11,857,110	9,269,894	11,096,846	9,057,890	FL	Sarasota	3
270262421	9728	107,032,656	82,835,386	90,942,858	75,828,703	NC	New Hanover	2
271947963	72185	239,628,331	225,287,650	236,902,926	223,139,574	NC	Dare	2
270285727	10584	3,768,478	2,914,046	3,768,478	2,914,046	SC	Charleston	1
271433755	53155	2,354,835	1,434,840	1,685,688	1,285,183	FL	Pinellas	5
271994026	73887	6,034,556	5,280,661	6,034,556	5,280,661	NC	Dare	1
272102397	77893	53,860,739	45,281,142	53,860,739	45,281,142	FL	Monroe	1
272197383	81431	85,311,060	71,060,428	85,311,060	71,060,428	SC	Charleston	2
270763589	28304	57,372,287	45,802,004	57,372,287	45,802,004	SC	Charleston	1
270879500	32611	4,750,181	3,932,138	4,750,181	3,932,138	SC	Charleston	1
272675556	99111	12,878,627	9,935,761	12,878,627	9,935,765	FL	Franklin	3
270289894	10744	438,520,637	358,524,085	387,669,883	330,102,248	SC	Georgetown	3
271048634	38910	5,862,666	4,193,311	5,862,666	4,193,312	SC	Charleston	1
271983780	73517	282,042,059	268,919,159	282,042,059	268,919,159	NC	Dare	3
270988118	36654	76,372,694	63,922,381	76,372,694	63,922,381	NC	Carteret	1
271299921	48200	482,437,500	362,942,461	392,305,631	327,362,344	FL	Santa Rosa	4
270144509	5352	159,928,540	132,250,941	159,928,540	132,250,942	NC	New Hanover	1
270247621	9180	322,632	177,855	322,632	177,855	FL	Gulf	1
270268576	9948	355,078,253	312,531,318	355,078,253	312,531,318	NC	Carteret	3
270277712	10284	1,633,571,824	1,477,471,097	1,452,484,142	1,353,492,334	NC	Pender	4
271896406	70279	329,947,999	281,382,482	285,694,169	253,206,386	FL	Miami-Dade	2
271347058	49952	3,079,616,014	2,650,492,940	2,211,488,089	2,075,661,102	FL	Pinellas	4
271350103	50062	34,310,056	27,842,546	34,310,056	27,842,546	NC	Onslow	1
271772089	65703	11,351,056	8,574,475	11,351,056	8,574,478	FL	Bay	2
270965094	35802	326,550,901	301,204,583	310,896,300	289,035,166	NC	Hyde	2
271044088	38742	25,557,651	20,796,685	25,557,651	20,796,685	GA	Chatham	2
272178165	80723	17,251,961	14,634,192	17,251,961	14,634,193	FL	Brevard	1
272274982	84293	76,801,136	70,708,862	76,801,136	70,708,862	NC	Dare	2
270930512	34511	652,513,848	571,012,488	635,201,721	559,231,974	NC	Onslow	3
271266298	46957	476,840,088	407,676,312	445,440,258	386,864,455	SC	Charleston	2
270194880	7224	396,344,357	347,910,613	380,308,438	336,636,491	NC	Carteret	3
270642317	23821	2,750,146	2,104,523	2,750,146	2,104,523	FL	Bay	3
271307923	48504	2,053,361	1,703,632	1,956,308	1,684,683	NC	Hyde	1
271593126	59059	870,428	661,128	870,428	661,128	SC	Georgetown	1
272004232	74269	374,436,401	327,827,496	364,715,311	321,281,317	SC	Horry	1
272500637	92632	18,195,148	14,285,167	17,027,112	13,969,883	FL	Pasco	1
270866943	32141	67,901,744	54,460,297	67,901,744	54,460,298	NC	Pender	1
270968783	35933	22,582,293	20,532,904	22,582,293	20,532,904	NC	Dare	2
271452958	53863	27,543,177	22,232,666	27,543,177	22,232,668	SC	Charleston	1
271984990	73561	10,287,231	9,120,069	10,287,231	9,120,069	NC	Dare	3
272535272	93918	2,074,829	1,443,557	1,722,227	1,332,545	FL	Brevard	3
270224095	8302	108,344,623	89,721,875	108,344,623	89,721,875	NC	Carteret	1
270945160	35060	296,450,106	259,432,165	296,450,106	259,432,165	NC	Brunswick	2
271302193	48286	46,697,083	36,567,384	46,697,083	36,567,385	SC	Charleston	2
271588604	58891	38,406,638	30,867,357	38,406,638	30,867,359	NC	Brunswick	1
270120759	4487	188,046,053	140,004,463	157,934,266	129,977,500	SC	Charleston	3
271088439	40381	14,691,829	12,822,701	14,691,829	12,822,701	NC	Hyde	1
272500164	92614	5,960,079	4,682,079	5,725,845	4,611,055	SC	Charleston	3
272525106	93548	608,715,755	577,401,173	584,166,141	558,381,869	NC	Hyde	3
270453947	16840	27,660,167	21,905,967	27,660,167	21,905,967	NC	Carteret	1
271644560	60956	14,243,142	12,718,682	14,243,142	12,718,682	NC	Dare	1
270194372	7204	1,163,296	816,234	927,750	782,898	NY	Suffolk	4
270958147	35546	2,832,579	2,388,389	2,832,579	2,388,389	NC	Carteret	1
270454540	16862	3,560,078	2,913,124	3,560,078	2,913,124	FL	Collier	1
270701711	25998	6,929,941	5,149,960	6,929,941	5,149,960	GA	Glynn	2
271181052	43803	65,323,742	40,693,683	46,871,942	37,780,744	FL	St. Lucie	5
272471194	91547	2,494,519	1,744,764	2,256,482	1,649,471	LA	Jefferson	3
272594655	96100	53,398,971	40,829,974	49,507,662	39,128,182	NC	New Hanover	1
270329195	12215	228,099	147,150	228,099	147,150	FL	Martin	1
270737572	27346	123,342,898	98,437,070	118,391,978	95,539,591	NC	Carteret	2
270840890	31185	214,016,999	191,138,493	214,016,999	191,138,493	NC	Carteret	2
271176243	43625	879,005,445	792,984,642	835,819,959	760,114,917	NC	Brunswick	2
272575090	95385	3,569,074	3,084,749	3,569,074	3,084,749	NC	Dare	1
270446777	16577	20,398,161	17,870,342	20,398,161	17,870,342	NC	Dare	1

EventID	Year	GU_Loss_wDS	GR_Loss_wDS	GU_Loss_xDS	GR_Loss_xDS	LandfallState	LandfallCounty	SS_Intensity
270081990	3048	39,436,099	31,994,116	39,436,099	31,994,116	NC	Carteret	1
272026566	75104	4,177,040	3,320,906	4,177,040	3,320,906	LA	Plaquemines	3
272225839	82470	498,583,669	431,812,512	492,842,042	428,091,256	NC	Brunswick	2
272454417	90923	106,497,681	88,672,641	106,497,681	88,672,641	FL	Levy	1
272594834	96107	6,862,484	5,556,453	6,862,484	5,556,453	SC	Georgetown	1
270624985	23179	11,073,319	9,741,578	11,073,319	9,741,578	NC	Dare	2
271074505	39864	220,013,988	177,947,609	198,683,576	166,476,421	SC	Horry	2
271415177	52463	219,808	96,335	219,808	96,335	FL	Miami-Dade	1
271451544	53810	818,426,706	739,506,296	621,430,915	588,097,639	NC	Dare	3
271626044	60265	71,434,932	59,193,621	71,434,932	59,193,621	SC	Horry	1
271999728	74100	1,767,991	1,341,452	1,767,991	1,341,452	LA	Plaquemines	2
272111580	78233	826	369	826	369	FL	Wakulla	2
270010423	391	176,444,685	164,942,190	176,444,685	164,942,190	NC	Hyde	2
270138146	5121	226,833,330	212,857,653	210,255,719	200,081,061	NC	Dare	1
271207600	44781	2,100,100	1,524,437	2,100,100	1,524,437	GA	McIntosh	1
272431891	90093	48,466,534	39,525,058	48,466,534	39,525,058	SC	Charleston	1
270648675	24047	922,312	725,928	922,312	725,928	SC	Beaufort	2
270002936	112	61,435,049	47,934,852	56,969,162	46,716,056	FL	Bay	4
271014233	37628	242,416,790	202,480,783	239,649,271	200,909,432	SC	Charleston	2
272019866	74852	18,124,282	11,417,055	13,397,367	10,414,492	FL	Broward	4
272217514	82160	114,657,446	98,872,653	114,657,446	98,872,653	SC	Horry	1
270371895	13784	145,849,510	126,603,946	140,049,248	123,180,220	NC	Carteret	2
270800992	29699	9,071,214	7,074,530	8,641,428	6,958,468	FL	Palm Beach	3
270412888	15314	73,750,604	62,832,416	73,750,604	62,832,416	FL	Collier	1
270531282	19689	2,104,754	1,441,009	2,104,754	1,441,009	FL	Brevard	1
271172718	43497	290,611,569	258,962,130	290,611,569	258,962,130	NC	Dare	2
271911174	70840	686,179,625	601,683,274	647,189,339	575,895,641	NC	Hyde	3
272041793	75666	61,131,441	49,810,462	61,131,441	49,810,462	NC	Carteret	1
272182760	80893	850,693,572	759,380,541	801,743,486	722,654,260	NC	Brunswick	3
272598887	96260	9,798,843	7,072,660	8,539,014	6,742,741	SC	Charleston	3
270467737	17353	389,160,778	336,196,480	363,574,914	318,459,132	FL	Collier	3
271648999	61117	145,006,667	121,135,465	145,006,667	121,135,465	NC	Carteret	1
271854171	68724	121,161,887	101,157,259	121,161,887	101,157,259	NC	New Hanover	1
272693021	99756	306,034	153,533	236,331	134,070	FL	St. Lucie	4
270114879	4265	7,773,511	5,978,285	7,773,511	5,978,285	SC	Charleston	1
272355532	87284	88,217,133	73,902,521	71,496,019	65,390,437	NY	Suffolk	3
270699767	25930	184,624,631	173,393,378	184,624,631	173,393,378	NC	Dare	2
271583364	58701	13,866,504	11,001,046	13,866,504	11,001,046	NC	Carteret	1
270827913	30688	76,274	38,579	76,274	38,579	SC	Beaufort	1
270714899	26492	19,691,963	15,022,983	19,691,963	15,022,983	NC	Carteret	1
270339820	12604	17,203,713	13,150,609	17,203,713	13,150,609	SC	Charleston	1
270648858	24053	673,103,453	564,664,105	634,463,643	541,035,259	NC	Pender	3
270728845	27013	403,165	291,640	392,906	286,082	AL	Baldwin	3
271915360	70995	37,699,045	29,222,995	37,699,045	29,222,995	SC	Charleston	1
272325155	86159	361,743,083	340,818,326	361,743,083	340,818,326	NC	Hyde	3
270992528	36820	221,158,545	186,474,612	191,019,114	167,999,318	FL	Miami-Dade	3
270732548	27151	2,192,916	1,595,651	2,192,916	1,595,651	FL	Bay	2
271421409	52699	211,619,241	173,908,087	206,166,759	171,517,677	SC	Horry	3
271720625	63790	35,303,589	27,298,548	31,924,126	26,130,083	SC	Horry	1
270333259	12361	5,416,971	4,011,769	5,025,406	3,804,536	NC	Carteret	1
271658125	61461	5,068,051	4,136,971	5,068,051	4,136,971	SC	Charleston	1
272674155	99059	281,981,010	268,792,679	281,981,010	268,792,679	NC	Dare	2
270888896	32955	90,836	39,291	84,266	35,651	MS	Harrison	3
270918184	34045	48,580,348	34,853,369	42,658,144	32,599,851	FL	Broward	3
271063895	39474	757,464	646,713	757,464	646,713	NC	Dare	1
271530436	56750	68,053	40,554	61,802	34,742	RI	Newport	1
272253782	83512	35,768,701	28,955,141	35,768,701	28,955,141	NC	Carteret	1
270045100	1674	4,216,757	3,146,768	3,832,413	2,994,414	FL	Walton	2
270310491	11517	56,699,213	45,718,187	53,027,393	43,988,158	NC	Carteret	1
270777391	28831	1,057,926	668,984	950,017	593,896	FL	Miami-Dade	3
271022907	37943	26,779,269	21,791,987	26,779,269	21,791,987	NC	Brunswick	1
271049019	38924	626,838,887	518,497,482	517,038,550	449,572,534	FL	Collier	3
271482488	54970	80,249	42,482	80,249	42,482	FL	Miami-Dade	1
271529274	56703	131,523,639	109,059,132	131,523,639	109,059,132	NC	Onslow	2
272480026	91867	12,934	5,381	10,689	3,723	FL	Hernando	3
272546731	94345	17,317,491	12,502,226	15,043,238	11,925,619	FL	Volusia	3
270704596	26107	329,348,609	245,557,545	280,045,721	228,168,445	FL	Okaloosa	4
271740974	64544	1,070,065	727,166	908,898	667,568	FL	Miami-Dade	3
271748657	64832	86,410,108	79,589,881	86,410,108	79,589,881	NC	Hyde	1
272214458	82048	54,895,725	43,714,273	54,895,725	43,714,273	SC	Charleston	3
272635649	97640	40,468,604	31,614,428	37,541,774	30,633,105	SC	Charleston	2

EventID	Year	GU_Loss_wDS	GR_Loss_wDS	GU_Loss_xDS	GR_Loss_xDS	LandfallState	LandfallCounty	SS_Intensity
270220261	8160	9,711,403	8,261,567	9,329,827	8,185,716	FL	Monroe	2
270647350	23998	31,025,010	27,992,082	31,025,010	27,992,082	NC	Dare	1
270963259	35734	32,004,749	23,607,085	28,481,481	22,592,936	FL	Dixie	2
271903307	70544	3,417,736	2,966,328	3,417,736	2,966,328	NC	Dare	1
271928812	71486	41,062,144	28,167,942	34,125,279	26,424,032	GA	McIntosh	4
270520669	19307	5,779,031	4,474,729	5,779,031	4,474,729	NC	Onslow	1
272046885	75851	29,178,380	23,395,772	29,178,380	23,395,773	NC	Onslow	1
272524586	93528	383,908	288,496	383,908	288,496	GA	Chatham	1
270025026	933	208,272	141,598	208,272	141,598	GA	Chatham	2
270025633	955	14,128	6,561	14,128	6,561	TX	Jefferson	4
270358399	13294	210,048,539	171,924,132	201,617,753	167,123,335	NC	New Hanover	1
270517839	19204	11,804	5,039	11,804	5,039	FL	Duval	1
270550471	20399	324,605,354	272,207,210	316,191,107	267,356,453	NC	New Hanover	2
272492260	92320	568,540,883	513,394,938	568,540,883	513,394,938	NC	Brunswick	3
270934411	34657	289,433	148,540	289,433	148,540	RI	Washington	1
270778254	28864	54,210,097	42,977,354	50,272,225	40,972,401	SC	Georgetown	1
270920659	34140	57,643,928	38,215,538	42,572,508	34,694,163	FL	Pinellas	2
271415705	52481	36,839,228	32,603,626	36,839,228	32,603,626	NC	Hyde	1
271905558	70627	3,829,909	3,310,290	3,829,909	3,310,290	NC	Dare	1
270008887	334	52,635,801	44,728,024	52,635,801	44,728,024	NC	Dare	1
270512423	19003	18,516,431	14,551,430	18,516,431	14,551,430	NC	Onslow	1
271028151	38144	28,570,506	19,471,112	22,168,103	18,168,643	FL	Levy	3
271040463	38608	123,703,963	115,113,837	123,703,963	115,113,838	NC	Dare	2
270325498	12077	1,779,512	1,192,196	1,680,172	1,138,882	FL	Lee	1
270510534	18936	16,632,308	14,869,897	16,632,308	14,869,897	NC	Dare	1
270977626	36265	322,131,356	249,012,038	277,083,264	229,367,781	SC	Charleston	3
271923423	71292	11,401,585	8,956,240	11,401,585	8,956,240	NC	Carteret	1
270938119	34794	134,130,990	107,867,497	134,130,990	107,867,497	SC	Charleston	2
270946134	35098	2,936,918	2,143,867	2,936,918	2,143,867	SC	Charleston	1
272134139	79081	526,350	395,045	457,108	384,900	FL	Indian River	1
272698673	99962	298,605	217,460	298,605	217,460	SC	Beaufort	1
270270578	10022	9,759,683	8,533,405	9,759,683	8,533,405	NC	Dare	1
270832192	30852	25,085,159	21,355,884	25,085,159	21,355,884	FL	Collier	1
271105428	41015	494,301,051	444,135,165	494,301,051	444,135,165	NC	Carteret	3
271322284	49037	179,493,052	157,664,231	179,493,052	157,664,231	SC	Horry	1
272271758	84168	2,350,313	1,428,311	1,721,614	1,242,753	FL	Palm Beach	5
270071802	2663	1,684,998,610	1,550,913,567	1,444,353,875	1,408,305,725	NC	Hyde	4
270789087	29265	506,403	300,971	506,403	300,971	SC	Charleston	1
270818487	30343	71,348,741	49,614,560	59,627,730	45,840,002	GA	Chatham	3
272486581	92110	3,321,289	2,112,484	2,840,030	1,926,769	FL	Broward	3
272496561	92479	494,998	222,455	385,206	174,151	LA	Iberia	5
272648909	98126	15,555,105	12,451,296	15,379,199	12,381,105	NC	Pender	1
270149960	5557	2,064,837	1,492,701	1,800,293	1,406,872	FL	Hernando	2
272121825	78619	30,071,862	25,153,810	26,315,368	23,609,673	FL	Martin	2
271256283	46586	121,436	93,779	121,436	93,779	GA	Chatham	2
271876720	69553	262,714,103	222,534,064	262,714,103	222,534,066	NC	Brunswick	2
271051215	39004	317,044	183,133	317,044	183,133	FL	Santa Rosa	1
271956968	72527	2,206,836	1,352,591	1,579,773	1,201,132	FL	Miami-Dade	4
272483846	92010	57,813,198	52,712,142	57,813,198	52,712,142	NC	Hyde	2
272577130	95457	1,396,290	1,009,040	1,249,139	958,696	SC	Charleston	1
272693871	99785	12,022	5,371	12,022	5,371	FL	Monroe	2
271280262	47473	14,358,094	12,644,662	14,358,094	12,644,662	NC	Hyde	1
270913925	33885	5,284,001	3,679,089	4,645,317	3,415,783	FL	Flagler	2
270390046	14462	4,860,989	4,276,395	4,860,989	4,276,395	NC	Dare	1
271159185	42995	1,172,857,760	1,007,715,712	872,247,447	793,637,621	FL	Lee	4
272079072	77043	186,435,452	143,525,401	162,106,937	131,197,112	NC	Carteret	2
272170272	80420	1,247,999,221	1,063,627,768	972,187,384	877,496,607	FL	Pinellas	3
270585884	21725	2,295,101,651	1,983,505,850	1,809,953,916	1,644,659,482	SC	Georgetown	4
270598598	22191	8,826,110	6,886,091	8,826,110	6,886,091	SC	Charleston	1
270765190	28365	60,864,809	51,635,800	60,864,809	51,635,800	NC	Brunswick	1
271118319	41488	169,361,857	142,516,319	169,361,857	142,516,320	NC	Brunswick	1
272365729	87654	10,075,148	7,960,340	10,075,148	7,960,340	SC	Beaufort	3
270119307	4431	9,113,488	5,691,383	6,551,671	5,244,719	FL	Franklin	4
272030365	75247	46,075,128	41,497,028	46,075,128	41,497,028	NC	Dare	1
272542817	94198	3,427,000	2,792,345	3,427,000	2,792,345	NC	Carteret	1
272096058	77667	103,564,501	96,460,054	103,564,501	96,460,054	NC	Dare	3
272101596	77863	153,836,415	134,893,704	153,836,415	134,893,704	NC	Carteret	2
272158368	79970	2,051,159	1,299,889	1,570,103	1,186,664	LA	Terrebonne	5
272198736	81479	169,840	112,062	163,157	105,996	NY	Queens	2
270453761	16833	11,856,866	10,526,281	11,856,866	10,526,281	FL	Manatee	1
271530811	56764	216,424,731	186,693,630	216,424,731	186,693,630	NC	Brunswick	1

EventID	Year	GU_Loss_wDS	GR_Loss_wDS	GU_Loss_xDS	GR_Loss_xDS	LandfallState	LandfallCounty	SS_Intensity
271747569	64791	3,732,473	2,677,291	2,994,963	2,591,415	NY	Queens	2
272177215	80686	19,754,404	15,072,400	17,863,131	14,471,198	FL	Monroe	3
270602613	22340	534,905	356,068	534,905	356,068	FL	Monroe	1
271015430	37674	23,248,892	19,906,088	23,248,892	19,906,088	NC	Hyde	2
272092665	77541	16,862,470	12,620,291	14,763,949	12,111,812	SC	Beaufort	3
272348964	87043	65,006,659	51,253,584	58,548,279	48,668,582	FL	Monroe	4
272687104	99538	257,236,186	228,576,217	231,238,820	209,523,615	SC	Charleston	3
270520131	19288	183,172	123,197	171,412	112,474	LA	Iberia	3
271427720	52932	23,303,639	19,024,493	23,303,639	19,024,493	NC	Dare	1
272497841	92528	658,060	394,412	508,872	295,634	MS	Hancock	4
270912978	33851	58,135,233	47,790,634	58,135,233	47,790,634	NC	Carteret	1
272182466	80882	15,305,854	13,694,038	15,305,854	13,694,038	NC	Dare	1
272516181	93209	155,610,373	147,260,712	155,610,373	147,260,712	FL	Volusia	1
270005732	217	1,964,489,351	1,706,889,012	1,676,139,310	1,507,549,049	NC	New Hanover	4
270237193	8789	110,240,849	91,007,508	107,348,689	89,245,531	FL	Sarasota	1
271194500	44303	14,676,070	12,280,448	13,735,278	12,056,861	NC	Hyde	1
271677015	62159	18,999,174	13,961,306	15,386,223	13,323,766	FL	Pasco	2
271935222	71723	94,165,592	74,668,419	94,165,592	74,668,419	NC	Carteret	1
272018243	74793	22,376,555	17,862,907	22,376,555	17,862,908	GA	McIntosh	2
270792043	29376	3,520,588	2,993,105	3,520,588	2,993,105	NC	Dare	3
270980009	36353	28,766	2,983	28,766	2,983	LA	Iberia	1
270392960	14569	13,938,016	11,547,461	13,938,016	11,547,461	NC	Carteret	1
270691136	25619	34,164,746	29,396,800	34,164,746	29,396,800	NC	Dare	1
271314084	48730	100,196,108	83,856,006	100,196,108	83,856,006	SC	Georgetown	2
271798245	66663	12,001,449	8,349,316	10,376,780	7,908,399	FL	Volusia	4
272389638	88537	27,682,611	20,319,941	24,841,949	19,215,463	NC	Onslow	1
272561321	94879	12,902,240	10,424,302	12,902,240	10,424,302	NC	Brunswick	1
270522679	19380	240,147,293	207,300,721	240,147,293	207,300,721	NC	Onslow	2
272633686	97566	8,326,409	7,408,715	8,326,409	7,408,715	NC	Dare	1
270011807	445	57,276,956	45,098,895	51,987,721	42,275,472	NC	Onslow	1
270181625	6721	78,471,760	72,365,906	78,471,760	72,365,906	NY	Suffolk	1
270709807	26301	69,998,231	55,654,068	51,603,628	47,138,675	NY	Queens	3
271626548	60283	87,225	16,182	70,814	10,309	FL	Martin	4
271805344	66929	2,139,790	1,666,362	2,139,790	1,666,362	GA	Glynn	1
271884988	69853	217,443,103	184,191,252	217,443,103	184,191,253	NC	Brunswick	2
271165530	43231	9,493	4,039	8,809	3,686	FL	St. Lucie	3
271589318	58916	61,137,690	50,551,079	61,137,690	50,551,080	SC	Georgetown	1
272370732	87837	2,051,467	1,761,020	2,051,467	1,761,020	NC	Dare	3
271148301	42595	567,745	362,618	424,777	281,756	FL	Broward	4
272571641	95260	85,129,788	75,581,880	79,639,579	72,560,268	NC	Dare	1
270086429	3213	92,694,048	76,734,316	91,642,512	76,221,732	NC	Brunswick	1
270189729	7025	14,916,746	11,999,308	14,916,746	11,999,308	SC	Georgetown	1
271627366	60313	10,766,110	7,957,266	9,734,344	7,584,626	AL	Baldwin	3
272193774	81299	350,416	189,314	350,416	189,314	SC	Charleston	1
271347031	49951	11,280	4,067	8,658	2,313	FL	Gulf	5
271741716	64571	158,090,963	136,983,588	154,009,421	134,316,558	NC	Brunswick	2
272153909	79807	283,512	202,376	236,507	184,430	NY	Suffolk	3
270405374	15034	1,636,723	1,150,684	1,358,591	1,076,197	GA	Chatham	4
270682539	25303	156,343,504	129,854,157	141,873,641	121,312,218	RI	Washington	3
270763474	28300	493,942	340,661	425,654	319,034	NY	Suffolk	2
270553432	20511	144,527	90,645	138,847	85,543	NC	Dare	1
271534774	56907	73,354,127	65,180,261	73,354,127	65,180,261	NC	Dare	1
271213696	45008	16,982,803	13,042,102	14,100,133	12,555,355	VA	Accomack	3
272264175	83885	2,716,285	2,052,373	2,716,285	2,052,373	SC	Beaufort	1
272495277	92431	2,305,834	1,738,010	2,305,834	1,738,010	NC	Carteret	1
272585988	95783	522,832	327,204	436,365	268,317	FL	Miami-Dade	1
270218425	8093	262,031	193,970	226,685	178,816	NC	Dare	2
271283967	47609	485,837,318	461,226,163	431,504,188	416,332,485	NC	Hyde	4
271541978	57174	33,190,282	30,211,509	33,190,282	30,211,509	FL	Broward	1
271727201	64026	116,350	67,018	116,350	67,018	NC	Dare	1
271006496	37344	23,483,319	21,003,369	23,483,319	21,003,369	NC	Dare	2
271242957	46090	173,049	118,518	152,839	108,855	FL	Wakulla	4
271698351	62950	327,289,308	273,370,748	311,472,692	263,915,254	SC	Horry	3
271878343	69612	97,720,459	89,295,122	97,720,459	89,295,122	NC	Dare	1
271984085	73527	372,248,509	283,130,594	321,545,214	264,113,115	FL	Gulf	5
270816576	30272	97,943,834	90,421,356	97,943,834	90,421,356	NC	Dare	2
271045811	38804	469,254,537	450,652,796	469,254,537	450,652,796	NC	Hyde	3
271772307	65711	552,366,910	458,546,112	485,118,763	416,433,583	NC	Onslow	3
272159904	80027	2,151,671	1,429,855	1,749,377	1,345,826	FL	Broward	1
270051168	1893	82,646,171	67,244,212	77,248,624	64,265,552	NC	New Hanover	2
270067631	2508	32,298,067	28,884,872	32,298,067	28,884,872	NC	Hyde	1

EventID	Year	GU_Loss_wDS	GR_Loss_wDS	GU_Loss_xDS	GR_Loss_xDS	LandfallState	LandfallCounty	SS_Intensity
271160331	43037	23,017,803	18,486,113	23,017,803	18,486,113	NC	Onslow	1
271522376	56446	96,678,723	79,479,861	96,678,723	79,479,862	NC	New Hanover	1
270077620	2884	901,943,199	760,799,907	835,005,618	719,443,779	NC	Hyde	4
270176247	6515	53,206,330	40,658,294	45,837,095	38,021,296	SC	Charleston	4
272232452	82717	5,144,117	3,891,724	4,900,792	3,811,108	GA	Glynn	1
272160499	80049	1,251,052	1,027,837	1,251,052	1,027,837	SC	Charleston	1
270703591	26069	38,724,606	26,513,740	31,242,207	25,230,790	FL	Sarasota	2
271428942	52977	28,755,044	23,604,447	25,375,775	22,334,178	VA	Virginia Beach (	3
272470289	91515	84,404,239	70,378,588	84,404,239	70,378,588	NC	Carteret	1
270487623	18081	380,567,668	319,691,634	269,620,005	243,388,707	SC	Horry	2
271467963	54428	295,845,772	273,213,303	295,845,772	273,213,303	NC	Dare	3
271619367	60017	3,016,081,765	2,697,058,560	2,600,394,338	2,420,151,422	NC	Pender	4
272589647	95913	10,627,314	6,942,339	8,317,270	6,221,483	NC	Carteret	1
270846673	31400	22,955,171	19,823,158	22,696,679	19,737,365	NC	Carteret	1
271860485	68959	847,918	479,319	640,310	365,806	FL	Lee	3
272221632	82313	15,134,209	12,230,902	15,134,209	12,230,902	SC	Charleston	1
270112867	4193	14,837,061	13,195,665	14,837,061	13,195,665	NC	Dare	1
270195935	7265	262,523,714	236,360,550	262,523,714	236,360,550	NC	Carteret	2
270626581	23237	881,096,743	779,909,802	798,286,895	717,920,796	NC	New Hanover	3
271762556	65348	1,546,117	1,041,489	1,459,825	1,000,594	AL	Mobile	2
272030644	75257	79,548	28,112	76,397	26,155	FL	Palm Beach	3
271529859	56727	71,599,790	59,839,131	71,599,790	59,839,131	SC	Horry	1
271574077	58346	605,341,817	487,907,296	513,858,664	434,044,304	SC	Charleston	4
272454054	90909	42,425,469	32,005,397	30,774,304	27,397,893	NJ	Cape May	3
272476759	91750	42,245,635	34,435,851	42,245,635	34,435,851	SC	Georgetown	1
271060348	39343	7,204,886,940	6,113,937,698	5,555,950,141	5,282,294,886	NC	Carteret	5
271133584	42046	53,885,467	46,740,792	53,885,467	46,740,792	NC	Hyde	1
271254564	46523	1,369,251	1,186,601	1,369,251	1,186,601	NC	Dare	1
270770073	28550	8,887	3,234	8,387	2,876	MA	Barnstable	3
271033010	38329	2,653,479	1,897,938	2,653,479	1,897,938	SC	Charleston	1
270306329	11366	14,368,949	12,826,836	14,368,949	12,826,836	NC	Dare	2
270720362	26699	500,620	328,258	500,620	328,258	FL	Indian River	1
271758203	65184	234,763	157,773	211,559	146,122	LA	Plaquemines	3
272357735	87364	724,541	519,126	695,918	506,966	NY	Suffolk	1
270813860	30169	308,372	158,263	308,372	158,263	FL	Nassau	1
270998902	37062	154,687,467	136,652,170	136,975,100	125,345,962	NY	Suffolk	2
272502275	92691	3,048,897	2,182,919	3,048,897	2,182,919	FL	Santa Rosa	2
271726697	64008	60,321,978	44,007,221	48,031,280	39,593,523	FL	Lee	3
271729520	64111	28,779,671	22,714,263	28,779,671	22,714,264	SC	Charleston	3
270250448	9285	47,804,860	37,988,233	45,909,939	37,483,302	GA	Chatham	2
271657949	61455	21,298,234	17,741,818	21,298,234	17,741,818	SC	Horry	1
272421033	89696	168,568,396	149,159,996	168,568,396	149,159,996	NC	Carteret	2
272556893	94716	7,173	2,354	7,173	2,354	SC	Charleston	1
270863772	32022	53,857,489	48,359,028	53,857,489	48,359,028	NC	Hyde	1
271027648	38125	14,551,492	12,970,530	14,551,492	12,970,530	NC	Dare	3
271735754	64342	3,186,946	2,746,453	3,186,946	2,746,453	NY	Suffolk	1
271822323	67554	436,614,183	378,160,977	436,614,183	378,160,980	NC	New Hanover	2
272364304	87602	4,768,196	3,918,612	4,424,441	3,865,872	MA	Barnstable	3
272459988	91134	289,546,991	236,400,243	260,118,974	217,347,486	NC	Carteret	3
272558300	94769	90,690,448	76,159,990	90,690,448	76,159,990	NC	New Hanover	1
270657633	24380	119,736,333	108,630,693	119,736,333	108,630,693	NC	Dare	1
272256049	83594	85,781	39,177	85,781	39,177	AL	Mobile	1
270251831	9338	27,447,683	22,808,283	26,362,018	22,373,339	FL	Brevard	3
271375749	51011	506,848,163	440,185,037	465,569,836	411,512,850	SC	Charleston	3
272585011	95747	3,631,298,381	3,060,311,269	2,708,648,430	2,548,414,723	NC	Brunswick	4
271527223	56629	122,549	76,305	122,549	76,305	FL	Collier	1
271722237	63850	125,903	56,548	119,902	52,200	LA	Plaquemines	1
272182000	80864	24,076,209	15,984,245	19,064,241	15,006,644	FL	Martin	4
272193346	81284	5,373,720	4,629,172	5,373,720	4,629,172	NC	Dare	4
271100620	40839	12,605	5,944	11,689	5,221	TX	Matagorda	3
271516523	56225	3,459,801	2,793,061	3,459,801	2,793,061	GA	Chatham	1
270310005	11498	21,833,729	16,784,436	20,430,951	16,254,600	FL	Martin	2
271486874	55133	14,633,919	11,874,732	14,633,919	11,874,732	SC	Charleston	2
271590043	58943	32,822,001	28,708,032	32,822,001	28,708,032	NC	Hyde	1
272462787	91237	3,353,322	2,107,418	2,822,643	1,904,621	FL	Brevard	3
272570121	95205	14,616,133	12,628,051	14,616,133	12,628,051	NC	Hyde	1
270645063	23920	90,615,978	73,224,280	85,506,858	70,781,768	NC	Carteret	1
271901351	70470	2,112,862,872	1,841,717,487	1,760,259,679	1,613,013,716	NC	Onslow	4
270120842	4490	1,684,399	1,336,512	1,550,760	1,305,663	NC	Hyde	1
270802914	29769	21,916,536	16,008,110	18,955,565	14,936,657	FL	Collier	4
270070709	2624	23,136,847	17,210,260	20,424,070	16,394,137	LA	St. Mary	4

EventID	Year	GU_Loss_wDS	GR_Loss_wDS	GU_Loss_xDS	GR_Loss_xDS	LandfallState	LandfallCounty	SS_Intensity
270228884	8480	3,417,584	2,559,664	3,417,584	2,559,664	NC	Carteret	1
271222083	45323	146,323	91,990	146,323	91,990	NC	Dare	1
271633167	60528	18,988,911	17,023,918	18,988,911	17,023,918	NC	Dare	2
272693666	99778	77,585,207	65,601,752	77,585,207	65,601,752	SC	Horry	1
272030679	75259	44,124,836	38,603,499	44,124,836	38,603,500	NC	Hyde	1
272344813	86893	357,391,116	281,748,382	306,110,019	256,138,472	SC	Charleston	4
272655965	98390	4,687,979	4,106,303	4,687,979	4,106,303	NC	Dare	1
270286137	10600	1,783,665	1,438,122	1,783,665	1,438,122	SC	Georgetown	1
270415610	15415	178,056,477	138,301,202	161,661,075	131,963,711	SC	Beaufort	3
271621136	60084	23,191,253	20,547,169	23,191,253	20,547,169	NC	Hyde	1
272109774	78168	59,042,250	44,443,602	54,320,884	42,395,817	FL	Indian River	1
272618124	96985	409,377,828	323,723,212	379,426,765	309,436,253	NC	Carteret	2
270043072	1602	15,093,904	11,732,672	15,093,904	11,732,672	SC	Horry	1
271072152	39775	13,859,250	11,263,927	13,859,250	11,263,927	SC	Georgetown	1
272228537	82571	9,674,648	7,581,651	9,565,945	7,544,341	FL	Pasco	1
270053436	1974	760,861,542	670,537,989	693,885,029	621,878,267	FL	Monroe	2
270697857	25860	26,982,650	22,056,501	26,982,650	22,056,501	NC	Brunswick	1
271855713	68779	20,939,518	18,010,221	20,114,415	17,733,694	NC	Hyde	1
272252484	83464	11,448,571	9,014,991	11,448,571	9,014,991	NC	Onslow	1
270338931	12572	62,331,481	57,549,797	62,331,481	57,549,797	NC	Dare	3
271338294	49631	20,190	11,503	19,233	10,692	FL	Volusia	2
271677516	62179	29,862,622	23,867,806	29,862,622	23,867,806	NC	Carteret	1
272101618	77864	443,920	290,431	317,738	263,106	FL	Brevard	1
270722547	26780	12,884	5,066	11,513	4,374	FL	Sarasota	1
271718112	63697	225,368	136,971	225,368	136,971	SC	Beaufort	1
271850814	68604	24,206,078	19,003,606	24,206,078	19,003,606	NC	Carteret	1
272152313	79749	385,890,407	352,698,705	385,890,407	352,698,705	NC	Carteret	2
272582387	95652	4,040,729,649	3,442,636,811	2,837,794,469	2,666,021,061	FL	Lee	5
270760127	28173	116,847,257	89,195,013	105,588,715	85,315,058	SC	Charleston	3
272155334	79859	14,616,670	11,379,827	14,616,670	11,379,827	SC	Charleston	1
270481072	17840	270,614	149,435	205,992	112,050	FL	Taylor	2
271525114	56551	269,273,338	254,806,192	269,273,338	254,806,192	NC	Dare	1
272071073	76748	217,785,696	183,642,607	217,785,696	183,642,607	NC	Carteret	1
272628132	97356	5,554,360	4,228,619	5,005,258	4,071,458	NY	Nassau	2
270318867	11831	36,797,747	32,819,338	36,797,747	32,819,338	NC	Dare	1
272298715	85184	3,215,829	2,790,622	3,215,829	2,790,622	NY	Nassau	1
271600802	59336	92,641	49,790	83,168	42,232	LA	Iberia	4
270181556	6718	779,467	558,926	700,099	527,109	FL	Collier	3
270974857	36160	906,492	781,362	906,492	781,362	FL	Monroe	1
271182389	43852	252,742,031	213,536,739	230,510,680	200,175,531	FL	Miami-Dade	2
271478491	54820	25,301,796	20,084,141	25,016,097	19,996,745	SC	Charleston	3
272072814	76812	41,737	19,603	41,737	19,603	GA	Glynn	1
270027946	1041	81,513,277	67,821,950	81,513,277	67,821,950	NC	New Hanover	1
270446860	16580	8,372,165	6,152,421	8,372,165	6,152,422	FL	Franklin	1
270819082	30365	37,710,595	29,622,057	37,710,595	29,622,060	FL	Bay	2
272266565	83971	1,616	824	1,487	737	FL	Palm Beach	3
270030307	1128	1,242,914	1,063,158	1,242,914	1,063,158	NC	Dare	2
270388445	14401	82,987,170	67,248,768	75,008,074	63,336,890	NC	Hyde	1
270909744	33738	366,546,682	323,305,182	366,546,682	323,305,183	NC	Brunswick	2
271901917	70491	285,072,595	220,587,313	255,688,494	207,864,540	SC	Charleston	3
272009648	74473	210,580,482	195,251,976	210,580,482	195,251,976	NC	Dare	4
272436806	90272	128,099	65,003	114,554	57,080	LA	Lafourche	3
270301631	11193	2,386,050	2,087,123	2,386,050	2,087,123	NC	Dare	1
271034664	38388	78,749,344	69,729,067	78,749,344	69,729,067	NC	Carteret	1
271503053	55733	485,087	373,382	440,834	364,165	NJ	Atlantic	2
271786787	66240	18,262	9,891	18,262	9,891	TX	Calhoun	3
272533092	93843	58,803,970	44,116,429	50,811,601	41,283,268	SC	Charleston	3
271965580	72848	49,770,314	40,138,670	49,770,314	40,138,671	SC	Charleston	2
272066509	76581	122,980	72,724	122,980	72,724	FL	Santa Rosa	2
272383212	88298	802,235,142	733,147,257	749,038,168	692,084,546	SC	Horry	2
272609612	96667	19,706,123	15,933,787	19,201,278	15,808,825	FL	Monroe	3
270346632	12859	223,547,569	210,916,772	223,547,569	210,916,772	NC	Hyde	3
270764869	28353	2,490,278	2,118,584	2,490,278	2,118,584	MA	Barnstable	2
271592718	59045	4,774,100	3,897,035	4,774,100	3,897,035	NC	Carteret	1
271708772	63345	159,965,037	136,451,126	159,965,037	136,451,126	SC	Georgetown	1
272230394	82643	165,485,057	143,743,594	165,485,057	143,743,594	NC	Brunswick	1
270094680	3517	32,153,096	26,566,510	32,153,096	26,566,510	NC	Carteret	1
271198396	44449	3,022,971	2,630,697	3,022,971	2,630,697	NC	Dare	1
271415184	52463	77,385,920	65,713,117	77,385,920	65,713,118	SC	Horry	1
270143359	5311	57,513,817	52,235,387	57,513,817	52,235,387	NC	Dare	1
270305241	11328	1,437,403	1,214,680	1,437,403	1,214,680	NC	Dare	2

EventID	Year	GU_Loss_wDS	GR_Loss_wDS	GU_Loss_xDS	GR_Loss_xDS	LandfallState	LandfallCounty	SS_Intensity
270323828	12013	3,441,590	2,186,324	2,582,192	1,975,814	FL	Palm Beach	4
270797222	29562	119,120,098	93,327,898	119,120,098	93,327,898	SC	Charleston	2
270822420	30485	61,313,731	49,888,641	58,385,307	48,489,372	NC	Carteret	1
270973702	36113	9,258,619	8,151,090	9,258,619	8,151,090	NC	Dare	2
272007902	74406	81,107,628	69,745,223	81,107,628	69,745,223	SC	Horry	2
272104078	77956	11,435,956	8,173,999	9,744,661	7,770,882	SC	Charleston	1
272443274	90510	83,302,058	75,616,334	83,302,058	75,616,334	NC	Hyde	1
270735795	27279	30,302,698	25,238,472	30,302,698	25,238,472	SC	Georgetown	1
271760085	65254	311,597,715	265,649,339	296,361,458	255,817,683	NC	New Hanover	1
272359172	87416	4,001,644	3,472,545	4,001,644	3,472,545	NC	Dare	1
272615449	96883	605,866,840	566,888,402	480,054,776	463,045,304	NJ	Cape May	3
270111576	4145	22,142,214	18,424,216	22,142,214	18,424,216	NC	Brunswick	1
270306931	11387	9,997,862	8,316,690	9,604,974	8,210,883	FL	Palm Beach	2
271081028	40100	11,079,377	9,792,255	11,079,377	9,792,255	FL	Broward	1
271702565	63104	399,552,207	347,024,994	380,188,097	334,363,260	SC	Horry	2
272159384	80007	663,599,992	576,147,226	562,127,184	507,061,221	SC	Charleston	3
270516098	19140	15,902,978	12,962,463	15,902,978	12,962,463	SC	Charleston	1
271617438	59947	2,147,309	1,069,764	2,147,309	1,069,764	FL	Levy	1
270285910	10590	344,682	167,656	344,682	167,656	TX	Brazoria	2
270444221	16478	2,676,563	2,049,566	2,608,518	2,025,954	AL	Mobile	3
272264309	83889	1,342,179	949,598	1,342,179	949,598	FL	Taylor	2
270411410	15258	58,836,931	54,257,491	58,836,931	54,257,491	NC	Dare	3
270636123	23590	305,420,431	283,062,716	268,056,799	253,833,921	NC	Dare	2
272383633	88313	6,596,096	5,838,616	6,596,096	5,838,616	NC	Dare	1
271219163	45213	409,307,938	347,294,744	392,678,031	336,566,535	NC	Onslow	3
272326749	86220	24,738,681	20,095,462	24,738,681	20,095,463	FL	Brevard	2
270078327	2909	3,439,592,809	3,011,652,844	2,416,197,557	2,295,405,225	FL	Sarasota	5
270669079	24802	123,354,465	105,243,189	123,354,465	105,243,189	SC	Horry	1
271240490	45999	88,460,203	73,088,250	83,480,917	70,297,064	NC	Brunswick	1
271442678	53487	377,778	296,821	356,643	291,129	RI	Newport	2
271863446	69074	200,791,052	176,446,623	200,791,052	176,446,623	NC	Dare	2
271144134	42441	236,318	129,505	236,318	129,505	FL	Pinellas	1
270054956	2029	56,476,825	41,463,366	47,691,738	37,579,780	NC	Carteret	1
270073834	2743	12,178,750	10,255,858	12,178,750	10,255,858	NC	Dare	1
270402594	14929	178,711,020	163,158,784	162,277,230	151,385,255	NC	Dare	2
270549191	20350	135,084,046	114,775,092	135,084,046	114,775,092	NC	Brunswick	1
272291273	84904	12,648,949	11,043,873	12,648,949	11,043,873	NC	Hyde	1
271275617	47300	322,916,909	293,672,516	309,999,195	283,822,337	NC	Dare	3
271731460	64183	2,498,784	1,946,489	2,260,314	1,900,573	FL	Miami-Dade	3
272119430	78531	15,188,947	9,977,501	10,840,232	8,456,330	FL	Levy	1
272179295	80763	12,286,318	10,903,825	12,286,318	10,903,825	NC	Dare	1
270058816	2177	35,069,955	27,347,672	35,069,955	27,347,673	NC	Onslow	1
270275096	10187	205,756,977	185,797,971	186,836,764	172,327,272	FL	Collier	3
270441546	16376	2,467,000	1,768,369	2,467,000	1,768,369	FL	Bay	2
270037529	1394	54,849,727	49,467,125	54,849,727	49,467,125	NC	Dare	1
270416615	15453	722,816,888	682,049,504	703,936,919	667,222,569	NC	Dare	3
270955347	35442	1,889,706	1,456,401	1,815,440	1,434,731	SC	Beaufort	4
270982901	36462	74,185,219	58,877,143	74,185,219	58,877,143	SC	Charleston	1
272006126	74340	4,326,766	3,772,366	4,326,766	3,772,366	NC	Dare	1
272214504	82049	23,873,705	20,256,456	22,151,875	19,819,434	MA	Barnstable	3
272334782	86520	878,515	710,891	878,515	710,891	SC	Charleston	1
272622360	97141	15,010,640	9,839,565	11,643,458	9,199,670	FL	Monroe	2
271438268	53320	252,821	138,722	240,836	129,017	FL	Martin	1
271022334	37922	25,061,037	19,815,391	25,061,037	19,815,391	NC	Onslow	1
271504783	55795	727,551,532	597,402,075	608,522,199	524,620,931	FL	Monroe	3
272387266	88451	137,348,474	107,513,097	135,787,001	106,813,272	SC	Charleston	3
272514883	93161	193,048,956	166,299,892	193,048,956	166,299,892	NC	Carteret	2
272669895	98904	39,486,805	31,776,499	35,451,881	30,050,604	NC	Carteret	1
270815992	30249	1,374,238,911	1,239,005,756	1,251,471,795	1,149,149,968	NC	Pender	3
271182733	43866	19,428,021	15,409,005	19,428,021	15,409,005	NC	Carteret	1
271391163	51577	191,917	119,306	189,754	118,044	FL	Pinellas	1
272095363	77642	3,049	1,523	3,049	1,523	MS	Jackson	2
270711816	26376	57,127,425	45,032,895	56,478,996	44,812,287	SC	Charleston	2
270850599	31545	6,368,391	4,799,069	5,533,919	4,636,852	SC	Beaufort	3
271338194	49628	1,602,046	983,406	1,170,969	799,390	FL	Broward	3
271708275	63327	922,777,278	823,536,746	847,414,855	766,964,486	NC	Brunswick	3
270289805	10740	5,081,468	4,073,756	5,081,468	4,073,756	FL	Franklin	3
270836415	31014	8,692,904	7,588,636	8,595,231	7,571,164	NC	Hyde	1
271336365	49561	159,586,465	138,554,029	159,586,465	138,554,029	NC	Carteret	3
271493161	55366	25,345,216	21,219,003	25,345,216	21,219,003	NC	Hyde	2
272365905	87660	18,633,544	15,301,595	17,289,185	14,895,231	NC	Carteret	1

EventID	Year	GU_Loss_wDS	GR_Loss_wDS	GU_Loss_xDS	GR_Loss_xDS	LandfallState	LandfallCounty	SS_Intensity
270171228	6330	31,960,324	26,337,751	31,960,324	26,337,754	SC	Horry	1
271719800	63760	7,927,120	5,683,116	6,968,561	5,432,351	FL	Walton	4
270928866	34447	2,176,597	1,441,110	2,019,628	1,363,963	LA	Vermilion	3
272230428	82644	170,912,071	147,700,185	170,912,071	147,700,185	NC	Onslow	2
272462459	91225	49,911,992	39,492,776	49,911,992	39,492,776	NC	Carteret	1
270632891	23472	30,454,617	24,319,311	30,454,617	24,319,311	SC	Charleston	2
272165443	80239	12,918,590	10,001,416	12,918,590	10,001,416	SC	Charleston	1
271263022	46842	110,709,715	91,779,481	110,709,715	91,779,481	NC	New Hanover	1
271740454	64521	5,200,257	4,143,157	5,200,257	4,143,158	FL	Lee	1
272311901	85677	1,295,361	931,325	1,134,406	883,490	FL	Wakulla	3
272679480	99259	161,421,161	138,207,127	161,421,161	138,207,127	SC	Horry	1
270435729	16159	1,896,004	1,614,902	1,896,004	1,614,902	NC	Dare	1
271168117	43330	436,120,014	369,788,248	369,799,724	326,395,246	FL	Pasco	1
271344614	49862	101,515,647	84,194,792	98,876,395	82,721,468	NC	Carteret	2
272262227	83815	128,305	77,255	128,305	77,255	NC	Dare	1
272322344	86056	26,268,210	21,845,854	26,268,210	21,845,855	SC	Charleston	1
270275444	10200	136,081,689	116,335,585	136,081,689	116,335,585	NC	Onslow	1
270870198	32261	58,785,828	54,158,520	58,785,828	54,158,520	NC	Dare	3
270897129	33268	52,102,850	41,436,444	52,102,850	41,436,444	SC	Charleston	1
271764890	65434	271,213,722	230,588,809	271,213,722	230,588,809	NC	Carteret	3
272114188	78331	3,777,652	3,229,970	3,777,652	3,229,971	SC	Beaufort	1
271020635	37863	131,054,925	99,949,235	117,019,911	94,412,162	GA	Chatham	4
271804209	66886	12,955,498	8,646,962	10,225,652	8,008,042	FL	Martin	4
271957224	72535	1,205,075	745,080	1,038,518	671,268	SC	Charleston	1
270176296	6517	569,564,024	498,474,050	554,393,841	487,862,857	NC	Carteret	3
271286562	47705	755,286,705	673,785,394	699,372,048	631,253,803	NC	Brunswick	3
271822185	67548	147,352,527	127,018,275	141,476,556	123,334,196	FL	Monroe	2
271918015	71093	53,915,275	42,818,143	53,299,509	42,497,074	NC	Carteret	1
270562654	20862	10,396,812	8,115,389	10,396,812	8,115,389	FL	Collier	1
271204140	44654	51,513,855	41,928,741	51,513,855	41,928,741	NC	Carteret	1
271888104	69962	1,680,137	1,179,247	1,536,002	1,108,864	FL	Walton	2
272450040	90761	5,292,868	4,128,773	4,770,737	4,017,899	FL	Indian River	3
270237621	8804	14,758,127	11,508,026	14,758,127	11,508,026	NC	Onslow	1
270714032	26460	92,780	65,837	92,780	65,838	FL	Santa Rosa	3
270743492	27573	18,072,619	16,202,573	18,072,619	16,202,573	NC	Dare	2
271092531	40536	240,215	192,475	240,215	192,475	NC	Dare	1
272559682	94818	2,689,627	1,939,446	2,689,627	1,939,446	FL	Okaloosa	1
272586672	95809	97,388,375	86,276,616	97,388,375	86,276,616	NC	Carteret	1
272580008	95566	56,379	28,788	48,994	24,738	FL	Levy	2
270282193	10448	43,832,646	35,504,707	43,832,646	35,504,707	NC	Carteret	1
270819450	30379	48,260,411	37,960,985	48,260,411	37,960,985	NC	Onslow	1
271779192	65956	29,310,511	23,038,784	29,310,511	23,038,784	NC	Carteret	1
270477312	17704	63,547	34,931	57,114	30,995	AL	Mobile	3
271218494	45188	42,936,024	35,339,213	42,450,561	35,110,634	SC	Charleston	1
272595518	96133	209,464	157,647	199,539	153,484	FL	St. Johns	2
270859345	31864	377,243,669	309,494,528	341,830,243	288,672,838	NC	Carteret	3
271348219	49992	1,517,347	1,166,157	1,432,746	1,141,117	FL	Nassau	3
271747549	64790	146,572,442	111,089,225	113,960,116	96,114,543	FL	Lee	3
272491210	92281	5,231,049	4,524,291	5,231,049	4,524,291	NC	Carteret	1
271272947	47199	612,278,789	518,990,982	566,303,365	488,408,314	NC	Carteret	3
272032944	75339	2,403,633	1,955,329	2,403,633	1,955,329	NC	Hyde	1
272183739	80931	4,381,052	3,705,391	4,381,052	3,705,391	FL	Lee	1
272339061	86680	201,908	108,755	201,908	108,755	LA	Jefferson	1
271263178	46847	710,432,841	622,800,284	656,717,204	584,461,324	NC	Carteret	3
271391114	51575	1,745,381	1,318,350	1,745,381	1,318,350	FL	Bay	2
270311125	11543	1,972,578,620	1,832,124,103	1,775,787,684	1,679,271,934	NC	Carteret	3
271459249	54098	37,210,572	28,861,891	37,210,572	28,861,891	FL	Wakulla	3
271714766	63572	15,026,094	9,953,804	11,882,451	9,265,973	FL	Monroe	4
270922986	34226	111,078,159	92,357,038	111,078,159	92,357,038	NC	Brunswick	1
270612439	22705	294,301,193	225,426,070	248,513,628	204,338,202	FL	Collier	3
271648727	61107	71,782,138	65,086,585	71,782,138	65,086,585	NC	Hyde	2
271659890	61525	315,057,359	285,216,048	315,057,359	285,216,048	NC	Hyde	3
271999258	74083	625,762	456,304	625,762	456,304	AL	Baldwin	3
270962392	35702	32,183,922	24,768,193	30,645,218	24,169,088	GA	Chatham	3
272111615	78235	369,581,634	292,726,008	284,111,817	241,429,358	FL	Monroe	5
272374078	87960	46,262,135	38,122,903	46,262,135	38,122,904	FL	Brevard	3
272503153	92722	5,498	1,114	5,279	995	FL	Duval	1
270622949	23103	1,525,623,956	1,353,585,386	1,159,921,116	1,120,435,617	FL	Martin	4
271108706	41137	85,480,002	70,665,469	73,624,662	65,142,017	FL	Monroe	4
271198710	44461	165,102,155	127,839,470	149,168,871	122,167,647	SC	Beaufort	3
272017436	74762	290,628	121,670	290,628	121,670	SC	Beaufort	1

EventID	Year	GU_Loss_wDS	GR_Loss_wDS	GU_Loss_xDS	GR_Loss_xDS	LandfallState	LandfallCounty	SS_Intensity
272333043	86453	479,508,836	463,631,094	479,508,836	463,631,094	NC	Dare	3
272362227	87527	49,201,679	44,351,449	49,201,679	44,351,449	NC	Hyde	1
270051672	1911	2,961,291	2,562,936	2,961,291	2,562,936	FL	Monroe	3
271357802	50352	11,479,373	10,091,102	11,479,373	10,091,102	NC	Hyde	1
271639867	60777	158,181,317	136,435,137	158,181,317	136,435,137	NC	Onslow	2
272167445	80314	55,673	26,700	55,042	26,246	FL	Brevard	3
270264922	9818	17,008,590	14,220,743	15,660,261	13,958,602	NY	Suffolk	2
272672881	99015	89,296	46,084	85,033	42,488	FL	Levy	1
270118202	4390	240,881,176	216,516,942	240,881,176	216,516,942	NC	Carteret	3
270463210	17180	99,296	48,813	71,083	34,761	FL	Monroe	5
270691026	25615	29,876,029	26,794,672	29,876,029	26,794,672	NC	Dare	1
270944785	35046	3,795,564	3,290,557	3,795,564	3,290,557	VA	Virginia Beach (	1
271432815	53121	53,501,853	40,874,138	47,009,365	39,006,431	FL	Broward	3
271569402	58174	24,072,544	21,591,790	24,072,544	21,591,790	NC	Dare	1
271885035	69855	254,443,540	225,386,377	254,443,540	225,386,377	NC	Brunswick	1
271933634	71666	27,216,381	21,542,331	25,247,907	20,859,610	FL	Duval	1
272447113	90653	43,811,370	35,716,816	43,811,370	35,716,816	SC	Georgetown	1
272687401	99550	20,002,493	17,726,431	20,002,493	17,726,431	NC	Hyde	1
270011814	445	723,697,220	615,422,048	647,927,678	565,380,931	NC	Pender	4
270156838	5806	84,672	63,849	84,672	63,849	SC	Beaufort	1
272054929	76148	213,071,574	158,254,504	178,427,437	145,545,119	SC	Charleston	4
272176825	80671	182,984,375	159,729,687	182,984,375	159,729,687	FL	Volusia	2
270261894	9708	6,224,092	4,971,823	6,224,092	4,971,823	SC	Charleston	1
270707160	26201	419,723	221,276	381,377	193,099	LA	Terrebonne	3
271222966	45354	214,025,955	197,696,347	195,479,474	183,801,087	NC	Hyde	2
271907411	70697	94,553,255	77,868,864	94,553,255	77,868,864	FL	Palm Beach	3
272155704	79873	207,868,865	166,933,057	186,947,016	154,661,083	NC	Carteret	2
270956051	35469	1,153,492,028	1,027,301,440	1,085,813,685	980,808,301	NC	Onslow	3
271378781	51120	96,701,373	76,510,482	92,080,810	74,508,318	SC	Georgetown	2
272331661	86404	48,926,271	44,517,669	48,926,271	44,517,669	NC	Dare	2
272474342	91664	16,235,952	13,135,820	16,235,952	13,135,820	SC	Georgetown	1
270406409	15071	6,840,174	6,006,987	6,840,174	6,006,987	NC	Dare	1
270816065	30251	3,126,042	2,583,643	3,126,042	2,583,643	FL	Collier	1
271149226	42631	18,680,454	16,415,241	18,680,454	16,415,241	NC	Hyde	1
272246291	83234	3,800,499	2,766,576	3,098,369	2,683,807	NY	Nassau	2
270445829	16539	2,015,011	1,770,129	2,015,011	1,770,129	NC	Dare	1
270616504	22860	1,025,004,680	900,146,250	924,124,648	830,565,373	SC	Horry	3
270880971	32667	198,142,636	169,400,738	198,142,636	169,400,738	SC	Horry	1
271221627	45306	49,733,751	43,243,957	49,172,472	43,015,268	FL	Collier	4
272378218	88111	15,233	7,522	14,637	7,149	AL	Baldwin	2
272632491	97522	164,834,534	150,031,633	164,834,534	150,031,633	NC	Hyde	1
272326455	86209	106,901,678	90,571,737	99,135,594	86,525,524	NC	Carteret	2
270400681	14859	79,163,691	73,114,599	79,163,691	73,114,599	NY	Suffolk	2
271445665	53596	1,641,596	1,344,185	1,549,882	1,326,490	NY	Suffolk	2
270685292	25403	445,158,870	382,439,606	433,628,651	375,067,955	NC	Brunswick	2
270875741	32469	21,127,990	15,651,585	19,196,067	14,944,846	AL	Baldwin	4
271043611	38725	67,341,670	52,759,614	67,341,670	52,759,614	NC	Carteret	1
271553565	57603	50,525,245	34,682,821	41,757,933	32,636,984	AL	Mobile	3
272686962	99533	35,765,132	29,887,510	35,765,132	29,887,510	NC	Brunswick	1
270598339	22182	58,292,881	48,301,708	58,292,881	48,301,708	FL	Collier	1
270822928	30502	44,956,202	37,252,381	44,956,202	37,252,381	SC	Horry	1
271735241	64322	466,288	281,935	415,389	249,964	FL	Citrus	2
272343364	86838	1,541,428	1,232,320	1,541,428	1,232,320	SC	Charleston	1
270185063	6850	54,772,227	43,820,188	52,167,031	42,989,140	SC	Georgetown	3
270996238	36959	227,509,633	174,979,860	175,419,257	147,671,358	FL	Gulf	5
271471958	54575	3,850,320	2,887,565	3,850,320	2,887,565	SC	Charleston	1
271700460	63025	4,607,911	3,092,386	3,382,738	2,928,824	NJ	Ocean	3
271721673	63831	10,860,684	8,223,826	9,224,764	7,836,765	FL	Miami-Dade	2
270090578	3369	10,263,109	9,119,946	10,263,109	9,119,947	NC	Hyde	2
271114932	41366	7,210,974	5,631,528	7,210,974	5,631,528	GA	McIntosh	3
271317229	48846	714,632,263	675,846,684	602,734,534	582,719,241	VA	Virginia Beach (	3
271650165	61163	58,552,919	47,641,620	58,552,919	47,641,620	NC	New Hanover	1
272379601	88164	332,868,753	309,608,751	289,515,711	276,040,181	NC	Hyde	2
271431769	53082	13,154,269	11,611,623	13,154,269	11,611,623	NC	Dare	1
272241758	83065	59,381,163	49,855,312	59,381,163	49,855,312	NC	Brunswick	1
272253858	83515	2,356,984	1,676,712	2,356,984	1,676,712	SC	Charleston	1
270720321	26698	502,876,546	454,982,803	502,876,546	454,982,803	FL	Indian River	3
271149371	42637	428,603,501	404,225,127	428,603,501	404,225,127	NC	Dare	3
271923575	71298	919,202,797	842,471,836	832,604,524	775,917,449	NC	Carteret	3
270500706	18574	34,716	18,551	34,716	18,551	FL	Bay	3
270282445	10457	320,291	166,877	320,291	166,877	FL	Bay	1

EventID	Year	GU_Loss_wDS	GR_Loss_wDS	GU_Loss_xDS	GR_Loss_xDS	LandfallState	LandfallCounty	SS_Intensity
270328832	12201	395,815,725	338,516,319	379,979,114	328,534,463	NC	Brunswick	3
270458745	17017	17,702,926	14,454,497	17,702,926	14,454,497	SC	Horry	1
270833010	30882	9,498,614	6,901,341	8,495,152	6,585,211	FL	Palm Beach	3
270383181	14203	4,978,746	3,393,404	3,808,120	3,230,471	NY	Suffolk	3
270682108	25287	20,925,128	16,162,469	20,925,128	16,162,469	FL	Gulf	3
271890220	70040	14,956,991	13,336,476	14,956,991	13,336,476	FL	Brevard	1
272307248	85503	717,642	445,967	717,642	445,967	FL	St. Lucie	1
271098867	40772	281,002,899	236,486,113	251,977,226	218,046,750	FL	Collier	2
272382421	88269	29,664,160	26,608,611	29,664,160	26,608,611	NC	Dare	1
270066309	2457	603,041	505,029	603,041	505,029	NC	Dare	1
270334264	12399	4,634,659	3,844,262	4,634,659	3,844,262	SC	Beaufort	2
270653125	24215	293,032,610	242,378,605	245,354,258	215,340,735	FL	Monroe	4
270708783	26260	129,481,527	85,156,849	95,585,291	78,575,606	FL	Broward	5
271961594	72697	1,195,526,633	1,112,145,039	1,126,381,123	1,060,938,775	NC	Dare	4
271101667	40876	9,961	4,064	9,961	4,064	SC	Beaufort	1
272676481	99147	24,212,262	18,781,339	24,212,262	18,781,340	FL	Citrus	1
270530121	19649	6,142,979	5,236,739	6,142,979	5,236,739	NC	Carteret	1
270582149	21590	135,466,765	114,855,644	135,466,765	114,855,644	NC	Brunswick	1
271642031	60858	1,409,064	986,224	1,409,064	986,224	FL	St. Lucie	1
271663083	61647	16,094	7,740	16,094	7,740	SC	Charleston	1
271893888	70180	2,266,927	1,771,951	2,266,927	1,771,951	NC	Hyde	2
272080912	77109	3,982,553,503	3,496,102,275	3,180,185,337	3,023,207,992	SC	Charleston	4
270578301	21445	15,906,987	11,166,956	13,344,377	10,604,104	SC	Charleston	4
270584120	21662	26,309,741	20,856,894	26,309,741	20,856,894	FL	Indian River	1
271442865	53492	11,605,247	10,301,186	11,605,247	10,301,186	NC	Dare	3
270788318	29234	244,176,650	177,567,934	174,000,805	146,173,650	FL	Wakulla	4
271000303	37114	620,810,867	519,441,713	556,265,695	479,980,908	SC	Horry	3
271686606	62513	11,729,548	8,411,739	10,142,387	8,013,305	FL	St. Johns	1
271839396	68177	1,383,063,125	1,273,730,287	1,302,098,831	1,218,184,164	NC	Carteret	4
272322555	86064	32,438,584	25,513,435	28,963,229	23,994,027	FL	Monroe	3
270448504	16638	1,777,524	1,494,930	1,777,524	1,494,930	NC	Dare	1
270831688	30834	2,363,025	2,028,827	2,363,025	2,028,827	NC	Hyde	1
271280984	47499	320,090	219,222	288,453	203,190	FL	Collier	2
271657866	61452	38,961,957	24,742,384	28,374,381	22,608,583	FL	Charlotte	4
271662987	61643	596,339,994	561,733,553	572,428,281	542,419,051	NC	Dare	3
271672632	61996	1,037,840,486	972,282,959	1,010,525,439	952,132,811	FL	Duval	3
271801293	66777	34,310,621	26,793,902	32,658,779	25,970,761	FL	Miami-Dade	1
270020072	751	7,969,785	6,889,982	7,969,785	6,889,982	NC	Hyde	1
270157925	5845	31,064,056	23,604,796	27,412,775	22,419,448	FL	Walton	4
270681332	25256	3,624,886	2,262,453	3,335,592	2,098,693	MS	Jackson	4
272109205	78146	20,028,730	15,926,098	20,028,730	15,926,099	NC	Carteret	1
270296354	10990	100,963,476	70,246,822	72,206,313	61,936,704	FL	Sarasota	4
270645505	23935	2,249,770	1,783,430	2,249,770	1,783,430	SC	Charleston	1
271261176	46772	11,691,342	7,664,379	9,296,756	7,105,600	FL	Okaloosa	5
271332479	49413	2,372,151	2,080,345	2,372,151	2,080,345	NC	Dare	1
271997274	74007	3,863,634	3,372,332	3,863,634	3,372,332	NC	Dare	1
270829476	30749	545,389	433,488	545,389	433,488	SC	Charleston	1
270962223	35696	591,159,791	522,187,011	575,633,470	511,476,853	SC	Horry	2
271697564	62920	40,295,318	33,481,158	40,295,318	33,481,158	FL	Monroe	1
271905565	70627	15,285,053	10,631,294	11,373,731	10,082,149	NY	Nassau	3
270900725	33404	10,565,103	8,557,209	10,565,103	8,557,209	SC	Charleston	1
271928212	71464	8,675,166	7,684,369	8,675,166	7,684,369	ME	Lincoln	1
272190073	81165	149,132,271	123,166,401	149,132,271	123,166,401	NC	Brunswick	2
272566614	95076	38,529,651	31,853,016	38,529,651	31,853,016	NC	Brunswick	1
271031979	38288	331,434	229,754	331,434	229,754	SC	Charleston	3
272326065	86194	1,781,912	1,511,229	1,781,912	1,511,229	NC	Dare	1
272688850	99605	141,805,594	122,393,721	141,805,594	122,393,721	NC	Carteret	2
270726218	26917	496,000,089	476,889,753	471,918,177	458,261,911	NC	Dare	4
271209339	44845	112,138,650	90,550,926	104,852,628	86,759,865	FL	Miami-Dade	2
271222618	45341	657,664	460,112	657,664	460,112	GA	McIntosh	1
271478143	54807	426,459,344	375,136,590	415,352,038	367,321,233	SC	Horry	2
270691568	25636	65,430	28,444	65,430	28,444	NY	Nassau	1
272011528	74544	5,557,675	3,983,901	5,557,675	3,983,902	NC	Carteret	1
271336941	49583	24,499	13,624	23,530	12,926	LA	Lafourche	3
270758751	28120	183,573,144	162,129,855	181,461,102	160,665,572	SC	Georgetown	2
271860409	68956	10,898,863	9,094,991	10,898,863	9,094,991	FL	Palm Beach	1
270324138	12026	216,423,487	204,671,295	216,423,487	204,671,295	NC	Dare	2
270428875	15900	1,628,167	1,286,022	1,628,167	1,286,022	SC	Charleston	1
270433852	16087	517,580,990	467,957,764	504,029,506	457,971,783	FL	Monroe	2
272271724	84167	4,493,928	3,576,757	4,493,928	3,576,757	FL	Miami-Dade	1
270969998	35978	3,593,413	2,713,068	3,593,413	2,713,068	SC	Charleston	1

EventID	Year	GU_Loss_wDS	GR_Loss_wDS	GU_Loss_xDS	GR_Loss_xDS	LandfallState	LandfallCounty	SS_Intensity
270208730	7735	3,588,798	2,716,611	3,358,402	2,643,522	FL	Lee	1
271495197	55445	3,079,078	2,583,377	3,079,078	2,583,377	NC	Dare	1
271680725	62300	110,591,598	94,239,883	107,751,875	92,686,746	FL	Palm Beach	1
270070775	2626	322,581,711	269,535,270	292,172,660	249,704,857	NC	Onslow	2
270351485	13039	43,261,524	39,296,541	43,261,524	39,296,541	NC	Dare	1
271133495	42042	9,070,468	7,467,827	9,070,468	7,467,827	NC	Dare	1
271540611	57123	2,955,010,847	2,654,107,083	2,577,557,145	2,411,725,231	NC	Onslow	3
271550903	57505	25,935,686	21,791,924	25,935,686	21,791,924	NC	Carteret	1
272043715	75736	970,463,186	848,361,449	827,728,194	747,062,272	FL	Lee	4
272358419	87390	17,901,216	14,939,956	16,479,313	14,523,826	FL	Brevard	1
270486240	18028	18,988	9,825	18,509	9,515	AL	Baldwin	3
270891164	33039	2,903,060	1,986,988	2,607,165	1,839,438	FL	Palm Beach	3
271612435	59764	2,261,158,753	2,014,579,125	1,981,952,964	1,866,587,244	SC	Horry	4
271786549	66231	20,278,018	15,636,293	19,317,426	15,267,488	FL	Brevard	2
270604595	22411	197,540,578	167,563,704	167,931,991	149,937,640	FL	Collier	3
271652780	61260	286,981	160,079	286,981	160,079	SC	Beaufort	1
272356658	87325	3,345,229	2,325,201	3,345,229	2,325,201	SC	Charleston	1
270192512	7134	108,244,311	88,157,753	108,244,311	88,157,753	NC	Carteret	2
270970516	35996	1,817,321	1,264,677	1,560,381	1,187,182	FL	Bay	4
271831435	67888	344,244	174,040	344,244	174,040	SC	Beaufort	1
270986194	36587	133,065,866	122,272,334	133,065,866	122,272,334	NC	Hyde	4
272210498	81905	7,448,506	5,986,337	6,604,743	5,862,840	NY	Suffolk	2
270098256	3646	63,778,276	50,940,693	63,778,276	50,940,693	SC	Georgetown	1
271075945	39917	1,513,881,597	1,290,347,378	1,202,707,234	1,085,981,999	SC	Charleston	4
272075454	76909	90,759	45,482	84,887	40,533	TX	Matagorda	3
272693307	99766	384,859,929	338,882,723	384,859,929	338,882,723	NC	New Hanover	2
270127933	4749	101,555	85,744	101,555	85,744	NC	Hyde	1
271073722	39833	10,488,780	9,215,958	10,488,780	9,215,958	NC	Hyde	1
272233101	82741	1,446,872	813,743	1,353,734	751,273	AL	Mobile	4
272276384	84346	710,820,457	666,631,332	644,744,976	612,375,359	NC	Dare	3
270600707	22269	9,014,607	7,994,225	9,014,607	7,994,225	NC	Dare	1
271753450	65007	1,474,422	774,443	1,474,422	774,443	FL	Miami-Dade	2
272345377	86912	409,755	143,148	409,755	143,148	SC	Charleston	1
272559941	94827	81,137,954	71,036,314	81,137,954	71,036,314	NC	Carteret	1
271623446	60167	191,939	108,907	139,256	75,443	FL	Levy	3
270322281	11957	132,615,795	109,718,010	126,208,678	105,841,663	NC	Carteret	3
272010776	74516	25,994,501	19,269,257	23,139,017	18,470,530	FL	Broward	3
270606535	22483	398,676	323,345	398,676	323,345	FL	Martin	1
270973695	36113	32,200,863	26,563,734	32,200,863	26,563,734	NC	Carteret	1
271509302	55959	26,055,873	21,015,349	26,055,873	21,015,350	SC	Horry	1
270793548	29430	252,211,862	221,477,720	252,211,862	221,477,720	SC	Horry	1
271089429	40418	82,586,434	61,618,748	70,238,408	57,220,449	GA	Chatham	3
271352740	50160	80,381,309	66,352,057	69,405,526	60,521,582	NC	Carteret	3
271740871	64540	556,815,216	490,074,294	508,121,228	454,567,205	NC	Carteret	3
270277957	10293	41,964,269	35,453,924	38,135,446	34,019,920	NC	Hyde	1
270679968	25206	7,401,737	5,492,649	7,401,737	5,492,649	FL	Pasco	1
271200489	44525	1,572,263	1,171,141	1,393,796	1,126,498	NY	Suffolk	3
271695479	62842	658,036,618	622,855,682	650,422,060	616,875,970	NC	Hyde	2
270314598	11671	167,097,584	139,984,872	167,097,584	139,984,872	NC	Onslow	2
270355801	13196	12,575,357	11,206,081	12,575,357	11,206,081	NC	Dare	1
271339072	49659	26,165,354	18,222,078	21,473,919	17,322,464	LA	Terrebonne	4
271424443	52813	132,904,972	114,483,232	132,904,972	114,483,232	NC	Hyde	3
272555199	94656	71,860,965	58,610,613	71,047,650	58,290,820	FL	Pasco	1
272562933	94939	15,133,365	12,156,081	15,133,365	12,156,081	SC	Georgetown	1
270443586	16454	46,460,420	36,585,370	46,460,420	36,585,370	NC	Pender	1
270936255	34725	103,019	38,048	77,427	28,300	FL	Broward	3
272139924	79300	961,746	687,814	900,031	657,761	FL	Levy	1
272541809	94162	961,597,163	883,605,115	914,360,020	846,347,719	SC	Horry	1
271584980	58760	224,462,439	169,633,911	201,391,591	160,530,557	GA	Chatham	3
270540059	20006	5,883,821	3,856,023	5,171,820	3,522,118	TX	Galveston	4
270826488	30637	2,699,646,965	2,435,957,512	2,354,323,230	2,211,860,164	NC	New Hanover	4
271006385	37339	21,959,367	17,080,403	21,399,203	16,880,451	SC	Georgetown	1
271913928	70943	353,549,226	300,634,053	344,219,006	294,580,584	NC	Onslow	2
270252018	9343	4,275,014	3,006,153	4,275,014	3,006,155	FL	Collier	1
270732624	27154	54,853,112	47,711,853	54,853,112	47,711,853	NC	Carteret	1
270835453	30976	24,585,486	19,502,167	24,585,486	19,502,168	SC	Charleston	2
271080589	40083	138,579,501	119,615,741	130,549,657	114,060,725	FL	Martin	3
272681043	99320	3,480,537	2,479,862	2,897,917	2,353,767	FL	Pasco	1
270645242	23927	99,887,229	81,746,688	84,882,544	73,517,490	SC	Charleston	1
271282752	47564	955,519	704,418	955,519	704,418	SC	Charleston	1
271927421	71438	24,193,466	19,788,516	24,193,466	19,788,516	NC	Brunswick	1

EventID	Year	GU_Loss_wDS	GR_Loss_wDS	GU_Loss_xDS	GR_Loss_xDS	LandfallState	LandfallCounty	SS_Intensity
271995303	73935	4,390,487	3,546,255	4,390,487	3,546,255	NC	Hyde	1
272267394	84000	713,732,744	661,011,497	713,732,744	661,011,497	NC	Carteret	4
272360149	87452	88,108,515	71,154,043	88,108,515	71,154,044	SC	Georgetown	2
272629515	97409	130,794,400	111,562,626	130,794,400	111,562,627	NC	Dare	1
272531317	93777	8,806	4,701	8,806	4,701	GA	Chatham	1
270705172	26129	155,921,737	100,664,564	115,051,818	92,598,690	LA	Terrebonne	4
270948404	35184	90,227	43,354	90,227	43,354	FL	Santa Rosa	2
272253985	83519	7,072,980	4,958,718	5,971,985	4,668,270	FL	Broward	2
270993505	36859	1,834,423	1,377,865	1,834,423	1,377,865	NC	Hyde	1
271223160	45362	102,908,902	86,657,619	102,908,902	86,657,619	NC	Onslow	1
272200890	81557	6,588,102	4,643,576	5,531,120	4,390,077	FL	Levy	2
272644066	97946	2,044,008,443	1,775,692,182	1,627,211,143	1,494,807,114	FL	Collier	4
270566190	20993	8,870,178	6,977,641	8,870,178	6,977,641	NC	Carteret	1
271390586	51557	543,209,950	522,327,869	536,992,441	517,318,044	NC	Dare	2
272266379	83964	568,010,683	473,555,645	535,611,895	454,679,129	NC	Carteret	2
270810037	30027	4,007,254	3,389,471	4,007,254	3,389,471	FL	St. Johns	1
270911134	33786	2,352,337	2,007,980	2,352,337	2,007,980	NC	Dare	1
271768604	65572	8,973,591	6,947,513	8,973,591	6,947,513	SC	Charleston	1
272281969	84553	11,625,301	10,336,512	11,625,301	10,336,512	VA	Northampton	1
272324098	86121	122,319,206	97,401,492	112,515,350	92,472,093	GA	Chatham	3
272509708	92962	402,739,777	382,437,462	402,739,777	382,437,462	NC	Dare	2
271897708	70329	406,038,905	357,365,462	406,038,905	357,365,462	NC	Brunswick	1
272098105	77742	1,141,295,862	1,069,557,291	905,162,734	883,385,408	NC	Hyde	4
270478627	17752	393,147,130	371,791,136	393,147,130	371,791,136	NC	Hyde	3
271361808	50496	1,776,371,769	1,534,798,406	1,485,888,846	1,333,789,584	NC	Brunswick	3
271404033	52046	1,285,648,381	1,136,671,672	1,073,180,240	991,326,523	NC	New Hanover	4
272100125	77813	13,655,569	12,139,847	13,655,569	12,139,847	RI	Newport	1
272538424	94034	2,500,913	1,611,070	2,252,765	1,485,892	FL	Volusia	1
270116525	4326	2,604,500	1,841,495	2,436,574	1,783,426	FL	Volusia	2
270747549	27721	183,430,962	160,952,308	183,430,962	160,952,308	RI	Newport	1
271252556	46448	55,784,410	49,041,883	54,359,934	48,417,333	NC	Hyde	1
271840455	68217	241,369,485	199,793,397	241,369,485	199,793,397	NC	Carteret	3
272662148	98622	787,359	506,104	787,359	506,104	FL	Volusia	1
272235932	82846	1,071,739	721,430	886,664	625,711	NY	Queens	2
272506939	92864	49,509,357	40,320,334	49,509,357	40,320,334	NC	Onslow	1
271773480	65754	52,255	30,575	52,255	30,575	SC	Charleston	2
270751889	27871	84,569,754	71,433,357	84,569,754	71,433,357	FL	Monroe	1
270403270	14954	32,441,359	25,880,491	31,605,670	25,487,874	NC	Pender	1
271588279	58880	4,649,240	3,705,097	4,649,240	3,705,097	FL	Bay	2
272315464	85805	1,604,095	1,361,029	1,604,095	1,361,029	NC	Carteret	1
270794059	29448	606,374,202	499,851,539	523,136,257	450,886,247	SC	Georgetown	3
272285655	84692	702,976,840	642,185,786	684,469,709	628,223,490	NC	Hyde	3
272386911	88438	1,879,984	1,500,145	1,759,403	1,471,970	FL	Monroe	4
272575411	95397	11,002,594	9,252,674	11,002,594	9,252,675	NC	Hyde	1
271208880	44827	195,299,720	183,511,948	195,299,720	183,511,949	NC	Hyde	3
270214829	7957	57,591,913	49,321,916	49,414,686	45,115,065	NY	Nassau	2
270805110	29849	9,587,919	7,811,114	9,587,919	7,811,114	SC	Georgetown	1
270980350	36366	246,259,361	220,638,055	239,880,714	216,195,983	NC	Carteret	2
272603846	96448	59,088,109	53,779,088	59,088,109	53,779,088	NC	Hyde	1
272677344	99177	83,234,403	72,758,665	77,185,981	69,174,560	FL	Palm Beach	2
270268611	9950	8,047,619	7,092,448	8,047,619	7,092,448	NC	Dare	4
270544124	20161	158,343,882	121,047,320	143,084,833	115,610,605	SC	Beaufort	3
270051523	1906	1,709,800	1,122,903	1,573,700	1,037,834	FL	St. Lucie	3
270269222	9971	105,847,595	86,796,280	91,762,315	79,046,748	SC	Horry	2
271132010	41989	503,014,450	447,779,992	503,014,450	447,779,992	NC	Brunswick	1
271515487	56188	83,366,513	67,603,957	83,366,513	67,603,957	NC	Pender	1
272011276	74535	485,193,196	427,540,723	485,193,196	427,540,724	NC	Carteret	2
270826999	30655	46,283,160	42,143,774	46,283,160	42,143,774	NC	Dare	1
271063402	39455	2,264,111	1,910,705	2,264,111	1,910,705	NC	Dare	1
271200344	44519	7,582,833	4,329,100	5,491,890	3,465,368	FL	Pinellas	4
271268410	47036	24,531,064	20,900,624	22,760,405	20,385,117	NY	Suffolk	2
271587245	58843	159,027,861	131,754,842	159,027,861	131,754,842	SC	Horry	2
271550464	57491	206,915,449	180,782,046	204,549,461	179,173,085	SC	Horry	1
271979804	73369	1,067,885,212	947,739,761	996,200,799	895,287,162	NC	Onslow	3
272086068	77299	4,146,077	3,580,402	4,146,077	3,580,402	NC	Dare	1
272496534	92478	776,073	569,632	776,073	569,632	NC	Dare	1
272626509	97297	41,626,659	36,690,596	41,626,659	36,690,596	NC	Carteret	1
270291357	10799	88,511,517	78,272,439	88,511,517	78,272,439	NC	Carteret	1
270507227	18813	6,759,960	5,961,685	6,759,960	5,961,685	NC	Dare	1
270661341	24517	50,298,893	40,273,813	50,298,893	40,273,813	NC	Onslow	1
271673174	62017	118,370,986	107,019,548	118,370,986	107,019,549	NC	Hyde	1

EventID	Year	GU_Loss_wDS	GR_Loss_wDS	GU_Loss_xDS	GR_Loss_xDS	LandfallState	LandfallCounty	SS_Intensity
272649295	98142	153,182	67,610	153,182	67,610	FL	Palm Beach	2
270387582	14368	53,033	26,833	53,033	26,833	SC	Charleston	1
272049123	75935	1,864,578	1,415,481	1,716,712	1,365,095	NC	Carteret	1
272424130	89806	5,360,478	4,623,660	5,360,478	4,623,660	NC	Hyde	1
272503280	92726	740,471,296	661,060,408	690,593,018	628,852,829	NC	Onslow	4
272601982	96379	562,597,216	524,516,029	562,597,216	524,516,029	NC	Hyde	4
270440297	16330	60,141	20,036	57,268	18,218	LA	Plaquemines	2
271224609	45417	6,471,882	4,239,873	4,978,922	3,924,578	FL	Miami-Dade	4
271745547	64715	32,990,693	28,960,052	32,990,693	28,960,052	NC	Hyde	1
272470010	91505	171,599,941	149,337,646	171,599,941	149,337,646	NC	Dare	4
270074492	2768	81,056,622	65,614,355	81,056,622	65,614,355	SC	Charleston	3
270706656	26183	8,243,196	6,556,877	8,243,196	6,556,877	SC	Charleston	1
271486943	55136	4,096,304	3,136,702	3,833,112	3,038,694	FL	Volusia	2
272601088	96346	529,173,778	487,343,827	503,608,166	466,997,282	NC	Hyde	3
270318553	11819	18,287,820	12,849,822	15,260,241	12,131,579	FL	Lee	3
271322257	49036	47,279,081	42,659,193	47,279,081	42,659,193	NC	Hyde	2
271431548	53076	13,630,027	11,170,111	13,630,027	11,170,111	NC	Carteret	1
271556525	57709	22,256,275	18,069,347	22,256,275	18,069,347	SC	Charleston	1
271150031	42660	23,032,237	18,660,141	23,032,237	18,660,143	SC	Charleston	2
271270465	47109	169,587,190	149,583,717	169,587,190	149,583,717	NC	Carteret	2
271437322	53287	5,927,132	5,237,599	5,927,132	5,237,599	MD	Worcester	1
272153860	79805	97,666,256	80,353,829	97,666,256	80,353,830	SC	Horry	2
272310671	85634	1,349,521,313	1,170,849,186	1,175,241,958	1,051,348,504	NC	New Hanover	3
270540891	20039	9,604,419	8,502,677	9,604,419	8,502,677	NC	Dare	1
270673886	24981	6,984,861	5,354,747	6,984,861	5,354,748	FL	St. Johns	2
270712964	26423	69,038,489	55,549,293	67,266,859	55,035,021	SC	Charleston	3
272264924	83912	4,940,738	4,191,729	4,940,738	4,191,729	FL	Brevard	1
271341807	49761	86,815	45,930	81,239	42,036	LA	Plaquemines	3
271846212	68433	1,010,785,249	919,746,893	952,462,994	874,360,486	NC	Brunswick	2
272107497	78082	87,822,766	64,908,193	69,350,604	57,776,906	FL	Miami-Dade	4
272456423	90994	76,405,875	59,961,585	76,405,875	59,961,585	FL	Franklin	3
270415697	15417	88,084,273	74,882,247	88,084,273	74,882,247	SC	Horry	1
271793672	66494	27,918,342	23,736,337	27,918,342	23,736,337	NC	Carteret	1
271032124	38294	196,373,059	181,323,797	196,373,059	181,323,797	NC	Carteret	2
271323133	49070	75,512	36,648	66,043	28,946	FL	Sarasota	2
271418996	52609	278,781,448	234,155,903	236,919,044	208,947,018	NY	Suffolk	3
270047002	1743	14,576,219	11,381,984	14,576,219	11,381,984	FL	Bay	3
271166344	43262	9,410,991	7,099,176	9,410,991	7,099,176	NC	Carteret	1
271170973	43437	27,037,227	16,726,518	19,725,055	15,509,045	FL	Miami-Dade	4
272241613	83059	217,896,323	182,418,197	215,414,581	181,002,057	FL	Monroe	1
271578694	58519	403,170,425	355,809,143	403,170,425	355,809,143	NC	Carteret	3
272460098	91138	678,125	391,034	678,125	391,034	FL	Indian River	2
272486180	92096	645,273,865	620,117,082	597,660,438	580,450,792	NC	Dare	2
270203524	7545	3,906,311	3,415,418	3,906,311	3,415,418	NC	Dare	1
270558313	20695	386,429,654	330,245,945	346,137,063	303,466,602	NC	Pender	2
270698668	25890	3,114,616	1,851,902	2,423,903	1,602,513	LA	Jefferson	4
271290100	47834	1,001,436,781	895,899,043	902,213,972	825,110,176	SC	Georgetown	3
271742583	64603	3,849,050	2,106,337	2,948,961	1,676,783	FL	Monroe	4
271286731	47711	866,944	555,573	759,021	497,738	FL	Miami-Dade	3
270859849	31882	9,766,099	7,593,401	9,766,099	7,593,403	FL	Franklin	2
271314964	48763	5,278,560	4,191,757	5,278,560	4,191,757	SC	Beaufort	1
271736220	64360	57,435,694	45,919,651	57,435,694	45,919,652	SC	Beaufort	2
271795235	66552	5,353,673,656	4,487,010,281	3,978,197,730	3,693,673,955	NC	Carteret	5
270008880	334	122,460,006	108,315,267	122,460,006	108,315,267	NC	Dare	2
270918911	34074	3,596,735	3,133,006	3,596,735	3,133,006	NC	Dare	2
271091996	40515	2,152,307	1,447,299	1,720,882	1,361,255	FL	St. Lucie	4
271257429	46628	292,008	153,872	292,008	153,872	FL	Indian River	1
271830599	67859	89,134,640	71,455,195	89,134,640	71,455,195	NC	Carteret	2
270960967	35647	98,703	55,790	70,974	35,527	FL	Miami-Dade	4
270071442	2649	20,599,943	16,133,631	20,599,943	16,133,633	GA	McIntosh	2
270318404	11814	8,188,721	7,129,702	8,188,721	7,129,702	NC	Carteret	1
270720424	26702	15,878,281	12,516,286	15,878,281	12,516,286	SC	Charleston	1
272112516	78268	86,814,933	68,656,976	84,588,150	67,891,345	SC	Charleston	2
272686710	99524	311,183,518	298,882,827	311,183,518	298,882,827	NC	Dare	4
270913134	33856	1,450,763	1,143,830	1,434,494	1,139,463	SC	Charleston	1
270723579	26819	5,568,805	4,362,828	5,568,805	4,362,828	FL	Indian River	1
270827496	30673	77,068,425	60,748,832	72,072,809	58,468,232	FL	Pinellas	1
270834677	30945	839,411	568,178	700,354	512,846	FL	Palm Beach	1
271972815	73115	13,093,768	10,291,893	11,248,749	9,980,533	NY	Nassau	3
271979956	73375	4,058,338	3,513,336	4,058,338	3,513,336	FL	Palm Beach	1
272143975	79444	121,557,602	102,593,278	121,557,602	102,593,278	NC	Brunswick	1

EventID	Year	GU_Loss_wDS	GR_Loss_wDS	GU_Loss_xDS	GR_Loss_xDS	LandfallState	LandfallCounty	SS_Intensity
272292232	84941	481,163,029	408,888,626	421,574,477	370,667,186	SC	Horry	2
270237220	8790	126,372,347	93,904,349	110,927,521	88,165,418	NC	Carteret	1
271130353	41929	81,392,182	67,700,146	81,392,182	67,700,146	FL	Collier	1
270441267	16366	7,589	3,186	7,289	3,035	FL	Palm Beach	1
271950034	72263	74,529,083	68,617,523	74,529,083	68,617,523	NC	Dare	2
272508027	92902	10,779,386	7,364,787	9,510,684	6,912,926	TX	Calhoun	4
272194233	81317	310,097,476	265,451,235	310,097,476	265,451,235	NC	Brunswick	1
270681649	25269	32,603	18,314	32,239	18,068	FL	Okaloosa	2
271945833	72107	26,992,035	23,468,191	26,992,035	23,468,191	NC	Hyde	1
272046816	75848	28,685,912	25,130,480	28,685,912	25,130,480	NC	Carteret	1
271955623	72474	228,729,111	196,982,123	228,729,111	196,982,123	NC	Onslow	1
271426864	52902	71,295,434	59,553,843	71,295,434	59,553,843	NC	Brunswick	1
271722654	63866	1,144,766,914	1,022,880,742	1,026,107,464	937,122,525	NC	Carteret	3
271783046	66098	21,842,987	18,109,481	21,842,987	18,109,481	NC	Hyde	3
272071093	76749	16,668	8,829	15,022	7,490	FL	Brevard	2
271691221	62684	5,940	866	5,940	866	GA	Chatham	1
271762301	65338	122,102,320	109,333,336	102,877,139	96,150,394	FL	Collier	3
272502752	92708	6,750,411	5,658,557	6,750,411	5,658,557	NC	Hyde	2
270379569	14065	565,783,826	521,042,908	550,850,756	510,224,182	NC	Carteret	4
270481168	17844	381,629	213,778	381,629	213,778	FL	Bay	1
270700806	25966	1,921,740	1,533,564	1,921,740	1,533,564	SC	Charleston	1
271916289	71030	29,838,495	21,585,635	23,936,644	20,071,777	FL	St. Lucie	1
272685954	99497	35,096,048	30,793,506	35,096,048	30,793,506	NC	Dare	1
270278033	10296	333,850,537	283,244,489	301,407,073	262,965,561	FL	Pasco	1
271053082	39074	10,607,160	8,639,725	9,485,616	8,361,227	NY	Suffolk	3
271928112	71461	298,408,982	251,312,412	295,004,313	249,401,482	NC	Brunswick	2
270081256	3019	4,709,366	3,500,180	4,589,236	3,445,652	FL	Walton	4
272343357	86838	9,292,891	7,930,955	8,927,543	7,859,563	FL	Broward	1
271180621	43787	997,475	787,529	997,475	787,529	SC	Beaufort	1
270013816	517	31,830	9,770	30,037	8,379	RI	Newport	2
270249012	9231	100,149,615	65,799,739	76,439,229	60,865,484	FL	Levy	4
270813040	30138	1,303,656	554,036	1,303,656	554,036	AL	Mobile	2
271421716	52711	121,804,718	111,630,715	121,804,718	111,630,715	NC	Hyde	1
271533410	56857	31,135	16,333	31,135	16,333	FL	Monroe	2
272366137	87668	265,138,202	244,901,966	262,117,482	242,621,391	NC	Hyde	2
270591765	21941	76,210,891	69,575,446	76,210,891	69,575,446	NC	Dare	1
270778350	28868	14,223,707	11,370,665	14,223,707	11,370,665	NC	New Hanover	1
270974761	36156	123,279,320	90,548,766	100,230,882	81,366,799	SC	Beaufort	3
271718371	63706	973,544	627,878	973,544	627,878	GA	McIntosh	1
271951570	72320	212,352,951	201,196,763	212,352,951	201,196,763	NC	Hyde	2
270393074	14572	1,460,011,155	1,306,827,051	1,168,648,257	1,086,996,247	NC	Carteret	3
270848082	31453	731,083	376,783	731,083	376,783	FL	Miami-Dade	1
271551411	57522	408,431,539	349,061,393	408,431,539	349,061,393	NC	Pender	2
271778173	65921	18,506,963	15,217,394	16,921,572	14,801,805	FL	Miami-Dade	2
272075592	76915	1,190,613,347	1,025,237,258	1,021,088,628	912,781,884	SC	Horry	3
272347145	86974	27,155,483	24,170,431	27,155,483	24,170,431	NC	Hyde	1
271410894	52303	5,984,167	3,843,794	5,047,773	3,473,852	FL	Monroe	1
272272128	84182	784,167,542	695,713,530	725,949,986	652,351,941	NC	Hyde	3
272443682	90524	1,085,243,812	973,526,235	1,013,377,329	919,040,446	NC	Brunswick	3
272545309	94291	13,780,807	11,238,848	12,324,504	10,907,978	NC	Dare	1
271594959	59125	129,865,893	105,753,390	122,544,272	101,734,168	FL	Collier	1
272082668	77173	187,914,122	175,932,083	187,914,122	175,932,083	NC	Dare	1
272518787	93308	526,560,746	425,746,779	448,838,739	381,654,850	FL	Collier	3
272575601	95403	1,381,500	1,097,399	1,263,200	1,076,072	NY	Nassau	2
270507880	18836	911,273,264	808,106,181	858,495,334	768,939,054	NC	Brunswick	2
270701887	26004	133,566	83,151	103,418	57,971	FL	Pinellas	3
271811330	67149	114,333,780	91,426,529	103,742,534	85,252,576	NC	Pender	3
272355505	87283	34,201	16,601	27,578	13,628	FL	Collier	4
272390104	88555	35,058,199	28,690,854	35,058,199	28,690,854	NC	Carteret	1
270093806	3485	169,359,745	142,298,685	144,667,993	127,802,384	FL	Monroe	1
270263533	9769	124,037,703	103,242,138	114,850,242	97,622,346	FL	Palm Beach	3
271481953	54949	13,520,316	10,017,105	12,361,512	9,485,803	FL	Pinellas	1
271587832	58864	482,346,676	466,398,809	482,346,676	466,398,809	NC	Dare	4
270427832	15865	12,362	6,337	12,362	6,337	FL	Palm Beach	4
270956566	35486	166,116,963	152,625,449	166,116,963	152,625,449	NC	Dare	3
272020546	74879	1,396,251,521	1,210,857,567	1,111,280,053	1,021,553,387	NC	Carteret	4
270023548	880	6,980,262	5,861,538	6,980,262	5,861,538	NC	Dare	1
271435833	53230	101,587,246	84,317,641	101,587,246	84,317,640	NC	Brunswick	1
271590830	58973	2,539,152	1,426,568	1,936,960	1,153,404	FL	Walton	1
271873175	69425	16,750,599	12,922,532	16,750,599	12,922,534	SC	Charleston	2
270157680	5836	21,028,929	17,312,271	21,028,929	17,312,271	SC	Georgetown	1

EventID	Year	GU_Loss_wDS	GR_Loss_wDS	GU_Loss_xDS	GR_Loss_xDS	LandfallState	LandfallCounty	SS_Intensity
270435667	16156	25,103,496	19,661,965	23,699,427	19,073,549	SC	Charleston	1
270494398	18330	66,861,691	61,162,639	66,861,691	61,162,639	NC	Dare	1
272077788	76995	26,612	19,902	26,612	19,902	NC	Hyde	1
272237299	82896	3,804,140	2,959,437	3,804,140	2,959,437	SC	Charleston	1
270582156	21590	6,425,154	5,075,467	6,425,154	5,075,467	FL	Gulf	3
271075869	39914	1,366,458,372	1,195,811,585	1,169,875,534	1,070,180,025	SC	Horry	3
271205625	44707	87,248,132	80,557,141	87,248,132	80,557,141	NC	Hyde	2
271274066	47240	2,645,712	2,276,341	2,645,712	2,276,341	NC	Dare	1
271619516	60022	5,001,876	4,255,031	5,001,876	4,255,031	NC	Dare	2
270597766	22162	579,232,905	507,866,857	550,652,975	487,080,011	NC	Onslow	3
272013786	74627	13,168,600	10,697,206	13,168,600	10,697,206	GA	McIntosh	2
271569551	58179	171,728,861	151,454,380	171,728,861	151,454,380	NC	Dare	2
270123876	4604	4,972,394	3,619,998	4,845,565	3,560,123	FL	Dixie	2
270616256	22850	582,903,755	550,408,484	504,940,232	485,869,967	NC	Currituck	3
271294015	47977	219,824,319	201,625,681	199,607,494	186,639,991	NC	Hyde	2
271753771	65019	709,986	446,560	632,092	394,110	FL	Taylor	1
270515933	19133	13,326,115	11,577,023	13,326,115	11,577,023	NC	Dare	3
271048565	38907	228,499	131,163	222,666	126,158	FL	Monroe	2
272236971	82884	63,021,535	41,492,748	46,514,666	36,726,421	FL	Manatee	3
270243400	9020	4,918,938,781	4,189,358,258	3,822,013,784	3,615,451,251	NC	Dare	4
270665706	24677	7,152,432,952	5,838,082,408	4,986,512,333	4,731,389,226	SC	Charleston	5
270683868	25354	79,452,493	63,115,160	77,412,380	62,483,487	GA	Chatham	2
271113900	41327	29,766,929	23,866,439	29,766,929	23,866,439	NC	New Hanover	1
272305659	85443	1,292,461	897,019	1,081,357	840,350	FL	St. Lucie	4
271465544	54334	711,742	588,444	711,742	588,444	NC	Carteret	1
271769418	65603	2,850,830	2,165,962	2,850,830	2,165,962	FL	Gulf	1
272624946	97236	3,754,305	2,997,199	3,754,305	2,997,199	NC	Dare	1
270859842	31882	50,831,220	46,508,768	50,831,220	46,508,769	NC	Dare	1
271171481	43454	127,385,473	118,110,623	127,385,473	118,110,623	NC	Hyde	1
270487917	18092	469,803,285	428,064,091	469,803,285	428,064,092	SC	Horry	1
271162451	43114	35,758,862	31,754,331	35,758,862	31,754,332	NC	Dare	1
270284657	10542	162,941,212	145,248,647	162,941,212	145,248,647	NC	Hyde	2
272073155	76825	1,940,468	1,356,714	1,940,468	1,356,714	FL	Franklin	1
270668678	24788	2,241,253	1,798,941	2,241,253	1,798,941	SC	Charleston	1
272654688	98342	1,056,542,673	901,658,723	969,424,591	844,287,130	NC	Onslow	3
270384956	14268	248,112,166	220,475,309	248,112,166	220,475,310	NC	Carteret	3
270870191	32261	575,821	317,914	575,821	317,914	LA	Terrebonne	3
271374634	50972	12,283,251	10,911,171	12,283,251	10,911,171	NY	Suffolk	2
270266636	9879	2,802,560	2,400,583	2,802,560	2,400,583	NC	Dare	1
270382909	14193	322,602,670	271,451,686	261,328,179	232,700,482	FL	Palm Beach	4
271511021	56022	1,204,751,878	1,122,807,290	1,172,625,241	1,099,511,411	NC	Carteret	4
270973209	36094	900,955	711,288	900,955	711,288	GA	Chatham	1
270023410	874	8,776,238	7,752,932	8,776,238	7,752,932	NC	Dare	1
270133964	4970	10,060,403	7,489,615	8,612,330	7,222,193	FL	St. Johns	3
270154158	5712	15,221	7,653	15,221	7,653	NC	Dare	1
270507628	18827	104,783,588	84,730,520	104,783,588	84,730,520	NC	Pender	1
270765683	28384	355,746,563	340,140,016	355,746,563	340,140,016	NC	Dare	1
270842031	31224	9,918,279	7,507,309	9,918,279	7,507,310	SC	Charleston	1
270847288	31423	82,353,760	69,568,820	77,680,938	66,693,000	NC	Carteret	3
271479037	54840	8,609,664	7,185,956	8,609,664	7,185,956	FL	Brevard	3
272146786	79549	63,971,535	56,152,081	63,971,535	56,152,081	NC	Dare	4
272502683	92705	551,267	326,038	551,267	326,038	FL	Collier	1
270429983	15942	123,274,795	98,130,691	116,356,818	95,367,101	SC	Charleston	2
270898558	33322	912,341,896	762,588,017	694,822,235	618,019,596	FL	Pinellas	3
271341306	49744	99,522,566	83,327,249	99,522,566	83,327,249	NC	Carteret	2
271398431	51842	2,649,300	1,832,499	2,649,300	1,832,500	FL	Bay	2
272124866	78733	24,617	14,995	23,647	14,158	FL	Martin	3
270642290	23820	120,532,721	111,165,913	120,532,721	111,165,913	NC	Hyde	2
270696024	25795	13,543,504	10,534,482	12,250,289	10,048,363	NC	Carteret	1
270966690	35860	1,868,207	1,248,228	1,440,537	1,091,265	NY	Suffolk	4
271510555	56004	119,876,521	99,809,561	119,876,521	99,809,561	NC	Brunswick	1
270533879	19783	446,873	224,579	446,873	224,579	AL	Baldwin	2
270740294	27450	524,772,059	421,368,662	381,652,535	332,716,565	FL	Sarasota	4
270946299	35105	25,993,080	21,320,005	25,993,080	21,320,005	SC	Beaufort	1
271419549	52629	46,289,890	39,363,683	46,289,890	39,363,683	SC	Horry	1
271965110	72831	194,721,858	168,122,289	138,998,255	130,191,206	NY	Queens	4
272663673	98679	31,894,013	26,024,453	31,080,308	25,748,559	FL	Monroe	3
270061636	2282	55,726	31,341	55,726	31,341	FL	Gulf	4
270843001	31260	25,776,998	19,947,324	25,776,998	19,947,324	NC	Carteret	1
271002298	37189	1,274,062	1,100,741	1,274,062	1,100,741	NC	Dare	2
271039959	38590	97,832	50,961	83,020	43,952	FL	Sarasota	2

EventID	Year	GU_Loss_wDS	GR_Loss_wDS	GU_Loss_xDS	GR_Loss_xDS	LandfallState	LandfallCounty	SS_Intensity
271165488	43229	7,005,002	5,820,405	7,005,002	5,820,405	NC	Dare	1
272063689	76476	30,443	11,881	25,519	10,037	FL	Lee	1
272146710	79546	382,912,747	323,347,542	338,730,348	295,599,360	NC	Brunswick	3
270794121	29451	5,100,925	4,027,397	5,100,925	4,027,397	FL	Monroe	1
270847547	31432	9,096,870	6,971,184	9,096,870	6,971,184	NC	Carteret	1
271722585	63863	28,690,039	23,815,022	28,690,039	23,815,022	NC	Brunswick	1
272011677	74549	379,090	224,012	271,384	188,954	FL	Levy	3
271895545	70243	1,935,329	1,387,336	1,811,249	1,334,725	FL	St. Lucie	1
270487848	18089	370,999,365	315,331,335	361,402,946	309,399,608	NC	Brunswick	2
270669679	24824	324,129,580	298,533,684	290,736,889	272,602,135	NC	Dare	2
270885836	32842	202,597	129,186	150,922	98,028	FL	Miami-Dade	5
271470063	54506	82,717,402	71,716,625	82,717,402	71,716,625	NC	Hyde	1
271799826	66723	98,315,611	69,765,775	70,385,391	58,828,859	FL	Palm Beach	4
271973571	73142	535,287,585	451,008,609	521,224,366	441,988,957	NC	Carteret	3
272058508	76284	18,423,229	15,205,326	18,423,229	15,205,326	SC	Horry	1
272416904	89544	59,690,274	51,129,276	59,690,274	51,129,276	NC	Dare	1
271116493	41422	118,317,682	105,609,700	118,317,682	105,609,700	NC	Dare	2
271849054	68537	33,432,354	26,067,340	31,558,624	25,412,289	NC	New Hanover	1
270145017	5369	54,181,242	44,890,678	54,181,242	44,890,679	SC	Charleston	1
271707071	63278	34,717	18,285	34,717	18,285	FL	Miami-Dade	1
272356972	87337	31,761	17,953	22,803	13,138	FL	Levy	4
272452725	90861	53,063,278	48,652,803	53,063,278	48,652,803	NC	Dare	2
270855457	31725	2,087,400	1,068,529	1,834,193	912,645	FL	Monroe	2
271756190	65110	12,501,087	8,164,970	9,863,266	7,559,344	FL	Pasco	2
270495682	18378	2,693,377	1,958,374	2,693,377	1,958,374	NC	New Hanover	1
271224050	45396	222,913,791	205,143,239	203,615,701	190,728,328	NC	Dare	2
271313408	48705	17,748,098	14,635,073	17,748,098	14,635,073	NC	Brunswick	1
270657613	24379	47,324	20,329	38,555	15,877	FL	Indian River	3
272050403	75984	281,592	177,283	281,592	177,283	GA	McIntosh	1
272111874	78244	238,061,818	185,794,552	213,570,147	175,646,429	SC	Charleston	3
270309238	11469	47,482,349	39,577,215	47,482,349	39,577,216	NC	Brunswick	1
270405149	15026	295,354,801	262,242,530	295,354,801	262,242,530	NC	Brunswick	2
271096138	40668	33,830,604	25,923,253	31,926,056	25,150,010	SC	Beaufort	3
271249439	46331	119,733,151	105,069,333	118,366,633	104,198,738	FL	Sarasota	1
271579129	58534	262,624,551	227,760,106	262,624,551	227,760,106	NC	Onslow	1
271817162	67363	801,687	561,264	722,266	519,500	NY	Queens	2
270469883	17432	11,347,863	9,037,001	11,347,863	9,037,002	NC	Carteret	1
270821909	30467	713,512,274	611,402,054	655,322,095	572,886,695	FL	Collier	3
272084697	77249	3,857,291	3,116,856	3,857,291	3,116,856	NC	Hyde	3
272419662	89646	4,392,198,552	3,780,676,946	3,431,053,527	3,201,758,514	NC	New Hanover	5
272640210	97806	48,343,945	39,769,208	48,343,945	39,769,208	FL	Collier	1
270490423	18185	17,793,356	12,981,470	15,762,680	12,306,553	FL	Gulf	3
271602200	59390	98,485,859	83,135,573	98,485,859	83,135,573	NC	Carteret	2
271280090	47466	174,353	85,789	174,353	85,789	FL	Santa Rosa	1
270316821	11752	411,146,578	316,199,941	329,854,195	274,690,908	SC	Charleston	4
271070835	39726	45,080	20,359	45,080	20,359	SC	Charleston	1
271519404	56335	292,333,418	250,703,015	292,333,418	250,703,015	NC	Brunswick	2
272434974	90205	16,130,596	14,380,022	16,130,596	14,380,022	NC	Dare	1
270763302	28293	50,595,344	42,683,676	50,595,344	42,683,676	NC	Dare	1
271327586	49235	19,959,507	17,836,188	19,959,507	17,836,188	FL	Flagler	2
271615494	59876	156,165,836	146,869,657	156,165,836	146,869,657	NC	Dare	2
272199316	81500	96,408,188	74,132,903	88,683,969	71,569,621	FL	Palm Beach	2
272260646	83758	14,441,483	10,957,286	13,753,512	10,707,434	SC	Charleston	2
270469078	17403	102,706,067	81,677,026	102,706,067	81,677,026	SC	Charleston	2
270583764	21651	71,269,775	65,298,083	71,269,775	65,298,083	NC	Hyde	1
272359275	87420	22,187,867	18,423,813	22,187,867	18,423,814	SC	Georgetown	1
270845699	31364	267,026,788	239,539,288	251,940,065	228,618,356	NC	Hyde	2
271498111	55552	1,290,764,567	1,223,079,808	1,125,423,220	1,092,898,715	NC	Hyde	3
270041357	1538	439,274,011	400,557,474	439,274,011	400,557,474	NC	Carteret	3
270081818	3041	785,922	468,648	785,922	468,648	SC	Charleston	1
270458954	17024	130	44	124	39	AL	Mobile	3
270984154	36507	244,887,385	208,079,174	244,887,385	208,079,175	NC	Pender	2
272231391	82680	246,240,131	230,676,808	246,240,131	230,676,808	NC	Dare	3
271957697	72553	8,600,595	6,723,369	8,600,595	6,723,369	SC	Charleston	1
272208242	81822	12,763,151	10,994,524	12,763,151	10,994,524	NC	Dare	1
272444217	90545	110,048,877	101,231,922	110,048,877	101,231,922	NC	Hyde	1
270156158	5782	13,425,558	10,695,656	13,425,558	10,695,657	SC	Charleston	1
270600203	22251	64,858,226	52,330,211	64,858,226	52,330,211	NC	Onslow	2
272670785	98938	167,759	122,768	167,759	122,768	GA	Glynn	2
271863397	69072	289,683,125	242,031,149	289,683,125	242,031,152	NC	Onslow	1
272623807	97194	249,397	92,063	249,397	92,063	LA	Plaquemines	2

EventID	Year	GU_Loss_wDS	GR_Loss_wDS	GU_Loss_xDS	GR_Loss_xDS	LandfallState	LandfallCounty	SS_Intensity
270158257	5856	17,273,624	14,112,812	17,273,624	14,112,814	SC	Horry	1
270817753	30314	17,769,953	14,861,156	17,769,953	14,861,156	NC	Carteret	1
271358707	50384	19,339,171	14,430,894	17,485,010	13,721,355	FL	Collier	2
271796274	66591	14,036,027	11,808,921	14,036,027	11,808,921	NC	Brunswick	1
272033096	75345	2,573,570	2,049,405	2,408,768	2,009,970	FL	Palm Beach	1
272097563	77721	178,078,313	144,099,048	145,616,134	126,252,185	FL	Brevard	4
272679714	99269	670,969,046	592,524,806	653,457,307	580,157,249	SC	Horry	3
270526077	19505	24,091	12,908	24,091	12,908	GA	Chatham	1
270737113	27328	14,992,187	11,646,399	14,992,187	11,646,399	GA	Glynn	1
271509233	55956	97,784,588	78,268,553	95,274,084	77,466,316	SC	Charleston	3
271513627	56118	644,696,188	562,275,849	613,459,241	540,230,975	NC	Brunswick	3
271361828	50497	327,317,789	297,006,094	327,317,789	297,006,094	NC	Carteret	3
271892385	70120	8,680,448	7,614,927	8,680,448	7,614,927	VA	Virginia Beach (	1
272403325	89046	17,928,194	14,520,852	17,928,194	14,520,852	SC	Charleston	1
271148805	42616	10,908	4,451	10,908	4,451	SC	Charleston	1
270127467	4731	15,592,742	12,005,547	15,592,742	12,005,547	NC	Carteret	1
270989681	36715	8,452,097	6,797,554	8,452,097	6,797,554	NY	Suffolk	1
271331081	49362	291,980	209,797	291,980	209,797	NC	Hyde	1
270671460	24890	19,955,126	14,944,582	17,678,361	14,466,029	FL	Franklin	2
270984085	36504	14,124,133	12,516,990	14,124,133	12,516,990	NC	Dare	1
271181591	43823	57,254,675	37,958,209	43,553,132	35,307,105	FL	Sarasota	3
272268163	84031	106,276,482	82,009,351	98,557,799	78,854,134	SC	Charleston	2
272404535	89090	227,224,435	196,095,754	227,224,435	196,095,754	SC	Horry	2
272507053	92867	108,247,974	92,443,466	95,729,592	84,969,644	NC	Dare	2
272679404	99256	780,763	544,720	730,482	514,658	RI	Washington	2
270676916	25096	99,184	44,561	94,460	41,417	FL	Miami-Dade	3
270835146	30964	348,694,491	269,225,242	287,458,880	236,892,079	FL	Monroe	3
270948618	35193	1,453,412	1,059,803	1,314,775	1,010,331	FL	Monroe	3
271467990	54429	100,900,852	84,864,891	100,900,852	84,864,892	NC	Brunswick	1
270681573	25266	1,668,760,628	1,502,591,341	1,517,714,159	1,396,107,929	NC	Carteret	3
271317885	48870	29,760,152	22,821,799	26,146,291	21,624,493	NC	New Hanover	1
271472752	54605	507,012,147	447,679,677	441,002,302	400,879,928	FL	Monroe	4
272159877	80026	4,501,895	3,327,330	4,386,987	3,287,906	FL	Citrus	4
272332566	86436	349,420,864	306,863,291	349,420,864	306,863,291	NC	Carteret	2
272634904	97612	1,032,662,842	967,015,421	927,417,135	886,284,314	NC	Hyde	4
270397468	14738	85,475	46,280	85,475	46,280	SC	Beaufort	1
270957326	35512	41,081,436	33,187,926	41,081,436	33,187,926	SC	Horry	1
271320045	48951	9,613,685	8,481,680	9,613,685	8,481,680	NC	Dare	1
271940855	71922	1,208,113	797,359	1,098,050	730,056	MS	Hancock	3
272062971	76449	219,196	101,566	219,196	101,566	FL	St. Lucie	1
272116362	78413	1,851,784	1,616,270	1,851,784	1,616,270	NC	Dare	1
270769942	28544	656,922,200	614,677,620	630,490,515	593,605,350	NC	Hyde	3
272458562	91077	628,552,883	590,206,594	514,161,643	495,790,011	RI	Washington	4
272688712	99599	3,925,346	3,029,595	3,925,346	3,029,595	NC	Carteret	1
270178668	6608	3,080,477	2,346,560	3,080,477	2,346,560	FL	Pinellas	1
270392414	14549	265,025,044	249,802,035	258,197,177	244,399,828	NC	Dare	2
270422303	15664	12,926,698	10,728,285	12,926,698	10,728,286	FL	Palm Beach	1
270522693	19380	280,573,342	229,384,019	273,325,800	225,615,969	NC	Brunswick	2
270524019	19431	11,784,297	10,469,221	11,784,297	10,469,221	NC	Dare	2
272149738	79656	5,696,556	4,723,754	5,696,556	4,723,754	NC	Brunswick	1
272398511	88865	15,428,960	11,881,242	12,915,174	11,480,249	NY	Nassau	3
272472699	91604	3,475,995	2,234,618	2,771,883	2,021,198	FL	Franklin	3
270258338	9577	2,589,304	1,977,788	2,383,758	1,904,659	FL	Palm Beach	1
270797764	29580	102,734,359	84,242,186	102,734,359	84,242,186	NC	Carteret	2
272692627	99742	59,620,097	55,295,458	59,620,097	55,295,458	NC	Hyde	2
270744466	27608	78,975,015	62,270,422	74,548,104	60,592,258	FL	Nassau	4
270772874	28658	9,369,358	7,039,527	9,369,358	7,039,527	AL	Baldwin	3
271196360	44373	131,365	72,478	131,365	72,478	MS	Jackson	2
272456185	90985	35,871,807	28,778,877	35,871,807	28,778,877	NC	Carteret	1
271835902	68049	127,603,183	104,036,355	124,310,426	102,212,411	SC	Georgetown	3
272049130	75935	1,713,450	1,008,201	1,465,510	877,557	FL	Dixie	3
272466149	91362	187,028,287	143,273,094	170,858,281	136,227,136	FL	Wakulla	4
270799124	29631	669,694	440,461	605,773	403,300	FL	Dixie	1
271840279	68211	286,929,274	270,514,112	270,731,644	257,615,252	NC	Dare	2
270056740	2096	13,583,225	10,686,039	13,583,225	10,686,039	FL	Pinellas	1
270826671	30643	10,737	4,616	10,737	4,616	FL	Bay	2
270848686	31474	1,908,111,211	1,699,936,013	1,641,764,913	1,511,255,214	NC	Brunswick	3
271008146	37408	119,002	71,588	110,358	63,933	FL	Bay	4
270694283	25734	64,167,859	53,934,039	56,382,799	50,541,114	NY	Suffolk	2
272359438	87425	334,421,941	267,611,233	272,242,443	233,215,108	GA	McIntosh	4
270010006	375	5,800,524	4,245,772	5,209,664	4,010,803	LA	Jefferson	2

EventID	Year	GU_Loss_wDS	GR_Loss_wDS	GU_Loss_xDS	GR_Loss_xDS	LandfallState	LandfallCounty	SS_Intensity
270013582	507	130,245,784	111,784,349	130,245,784	111,784,349	NC	Carteret	1
272154917	79843	24,811,753	20,563,653	24,811,753	20,563,653	NC	Brunswick	1
272189487	81143	142,353,530	133,466,322	142,353,530	133,466,322	NC	Dare	2
272195290	81355	1,333,979	1,078,893	1,333,979	1,078,893	FL	Collier	1
270892299	33082	359,015	226,659	344,858	217,667	MS	Jackson	1
270160525	5940	86,929,401	72,813,420	86,929,401	72,813,420	NC	Hyde	1
271135158	42106	15,371,929	11,956,023	15,198,238	11,899,340	SC	Charleston	1
271999341	74086	298,590,581	258,736,606	267,878,582	238,963,368	SC	Horry	1
270406944	15092	14,522,069	12,468,022	13,833,532	12,263,197	FL	Brevard	2
271674593	62067	884,194,181	783,402,349	702,643,259	646,843,661	FL	Pinellas	2
271932816	71636	166,827,348	155,928,918	162,536,468	152,793,886	NC	Hyde	2
270375333	13910	786,567	495,318	691,396	432,079	FL	Miami-Dade	3
271508988	55947	45,458,008	35,776,034	45,458,008	35,776,038	SC	Beaufort	2
272186898	81047	186,630,179	158,070,634	186,630,179	158,070,634	NC	Onslow	1
272237941	82920	635,064,835	501,849,762	526,118,631	441,930,588	SC	Charleston	4
272332635	86439	485,418,263	439,602,012	442,532,860	407,074,677	NC	Carteret	3
270437974	16243	50,269,566	39,952,878	50,269,566	39,952,879	NC	Carteret	1
270933111	34607	10,710,933	9,522,544	10,710,933	9,522,544	NC	Dare	1
271060368	39344	162,042,160	149,963,888	162,042,160	149,963,888	NC	Hyde	2
271736797	64380	79,736,567	60,039,984	63,859,256	53,546,293	SC	Charleston	2
271877190	69570	143,589,502	119,543,595	135,381,056	114,932,332	FL	Monroe	2
272426605	89899	50,328	23,696	38,436	19,000	LA	Jefferson	5
270350257	12993	217,485,331	185,458,726	217,485,331	185,458,726	NC	Brunswick	1
272365042	87630	959,095,837	872,921,473	903,733,999	830,440,091	SC	Horry	2
272365633	87650	161,482	101,964	161,482	101,964	SC	Charleston	1
272599953	96303	217,195,356	202,154,927	217,195,356	202,154,927	NC	Hyde	2
272385803	88396	162,684	115,493	160,856	114,497	SC	Beaufort	1
270200133	7420	145,153,935	131,729,681	128,507,338	120,051,812	FL	Collier	3
270531385	19693	2,736,156	1,932,601	2,367,726	1,830,800	FL	Miami-Dade	3
271142839	42394	17,179,719	13,762,792	17,179,719	13,762,792	FL	Palm Beach	1
271391259	51581	86,926	42,573	86,926	42,573	SC	Beaufort	1
271409462	52248	2,133,588	1,328,115	1,839,105	1,202,345	FL	Palm Beach	4
271750032	64882	1,528,344,701	1,324,149,932	1,268,181,203	1,149,121,438	NC	Carteret	4
272086900	77329	439,552	266,405	434,600	262,259	FL	Miami-Dade	1
272177860	80711	20,220,646	16,828,839	20,220,646	16,828,839	NC	Brunswick	1
271716806	63647	101,325,512	86,314,138	101,325,512	86,314,138	SC	Georgetown	2
271442254	53471	69,180,395	57,881,718	69,180,395	57,881,718	NC	Dare	1
271968586	72960	586,901,516	517,749,828	586,901,516	517,749,828	NC	Onslow	2
270194666	7215	132,231,086	111,311,975	117,494,187	102,429,206	FL	Collier	3
271505318	55813	2,493,031,936	2,258,217,016	2,176,742,294	2,044,608,572	NC	Brunswick	3
271858456	68883	41,170,460	34,098,969	41,170,460	34,098,969	NC	Brunswick	1
270011513	434	376,128,448	327,398,998	376,128,448	327,398,998	NC	Pender	3
271802011	66804	747,078,159	600,766,442	617,499,848	526,108,803	SC	Charleston	4
270256947	9526	42,639,577	35,125,868	42,639,577	35,125,868	NC	Onslow	1
270530397	19658	19,785,853	15,348,865	19,785,853	15,348,865	NC	Carteret	1
270637510	23642	39,019,530	31,290,984	37,454,081	30,434,135	NC	Onslow	1
270814605	30197	18,086,399	13,617,479	18,086,399	13,617,479	NC	Carteret	1
270829877	30763	23,222	10,502	22,312	9,980	FL	Collier	2
271791652	66420	1,060,255,765	978,593,372	989,559,289	922,414,644	SC	Horry	2
270585039	21694	83,608,647	68,017,664	83,608,647	68,017,664	NC	Carteret	1
271887436	69939	1,024,950,552	931,674,680	933,379,346	862,911,739	FL	Collier	3
270756232	28029	1,803,686	1,295,474	1,619,873	1,220,274	LA	Jefferson	4
271311896	48648	424,516	182,968	407,723	173,305	FL	Martin	3
271680007	62273	20,396,456	16,190,289	19,255,113	15,721,374	SC	Charleston	2
272080595	77096	80,926,464	74,266,410	80,926,464	74,266,410	NC	Dare	1
272428049	89952	12,022,790	8,515,626	10,656,106	8,023,559	FL	Taylor	4
270293890	10896	26,070,395	19,104,183	23,477,403	18,251,259	LA	Jefferson	4
270352466	13074	4,050,523	3,035,903	3,789,569	2,935,668	FL	Franklin	3
272605451	96508	12,480,384	11,005,127	12,480,384	11,005,127	NC	Hyde	1
272472057	91580	66,000,073	54,073,365	66,000,073	54,073,365	SC	Georgetown	1
272535486	93927	94,556,854	78,055,566	94,556,854	78,055,566	FL	Levy	1
271002053	37180	128,937	64,935	106,325	48,956	FL	Wakulla	1
270005607	212	27,444,457	21,338,593	26,135,296	20,948,591	FL	Collier	3
272015084	74675	35,189	6,755	35,189	6,755	LA	Cameron	1
272264534	83897	299,862	242,771	299,862	242,771	NC	Dare	1
272551688	94528	195,001,293	180,080,925	195,001,293	180,080,925	NC	Dare	3
272612898	96790	13,769,663	10,426,353	13,769,663	10,426,353	FL	Pasco	1
272631149	97470	295,596	197,106	295,596	197,106	SC	Charleston	1
270149070	5523	13,595,693	10,746,991	13,595,693	10,746,991	NC	Pender	1
270377081	13971	35,126,337	28,074,545	35,126,337	28,074,546	SC	Charleston	2
270439265	16291	570,489	479,697	570,489	479,697	NC	Dare	1

EventID	Year	GU_Loss_wDS	GR_Loss_wDS	GU_Loss_xDS	GR_Loss_xDS	LandfallState	LandfallCounty	SS_Intensity
271059795	39323	67,109,250	57,719,881	67,109,250	57,719,881	NC	Brunswick	1
271549126	57438	1,939,116	1,394,452	1,632,303	1,331,603	FL	Martin	3
271563766	57969	294,283,578	253,345,706	294,283,578	253,345,707	NC	Brunswick	2
270231814	8589	57,507,389	51,519,314	57,507,389	51,519,314	NC	Dare	2
270395470	14662	6,205,303	4,413,749	5,672,974	4,182,350	FL	Palm Beach	3
272185228	80983	718,186,455	682,555,826	676,768,200	657,360,720	NC	Dare	4
271058901	39290	90,736,548	68,556,850	81,675,219	64,458,494	SC	Charleston	3
271305036	48393	33,592,460	23,826,057	28,809,467	22,331,190	NC	Carteret	1
271401639	51957	1,165,726,949	1,074,613,427	1,098,115,693	1,023,629,176	NC	Carteret	4
271761583	65311	64,103,707	56,101,036	64,103,707	56,101,036	SC	Horry	1
271845483	68407	267,749,662	222,701,169	260,823,533	218,742,845	SC	Charleston	3
272427973	89949	2,296,971,654	2,093,748,863	2,041,835,054	1,915,325,236	NC	Brunswick	3
271006599	37348	14,389	7,457	13,346	6,671	TX	Jefferson	3
270947918	35165	385,394,249	328,699,247	380,968,608	325,903,573	NC	New Hanover	2
272325748	86181	10,440,770	9,296,655	10,440,770	9,296,655	NC	Hyde	1
272608640	96629	40,254,320	32,791,228	40,254,320	32,791,228	NC	Onslow	1
270012670	475	235,598	127,124	220,506	117,151	FL	Wakulla	4
271172199	43481	14,510,596	12,680,330	14,510,596	12,680,330	NC	Hyde	1
270688730	25532	116,157,176	96,123,759	116,157,176	96,123,761	NC	Brunswick	1
272077001	76965	4,116,425	2,557,108	3,886,273	2,423,005	FL	Broward	2
272670161	98913	11,786,059	7,897,710	9,342,495	7,273,223	FL	Palm Beach	1
270614586	22786	1,090,158	822,805	958,662	795,296	NC	Dare	1
270778357	28868	17,972,349	14,481,905	17,972,349	14,481,905	SC	Charleston	1
271511670	56046	8,031,057	6,542,900	8,031,057	6,542,900	NC	Dare	2
271732106	64206	3,160,462	2,325,776	3,160,462	2,325,776	GA	Chatham	1
272170321	80422	3,224,327	2,388,625	3,224,327	2,388,625	NC	Carteret	1
272598173	96232	74,450,036	61,989,603	74,450,036	61,989,604	NC	Brunswick	1
271676094	62125	240,228,206	209,228,696	230,644,495	203,015,255	NC	Brunswick	3
271960566	72657	815,228,233	678,825,407	637,131,997	561,798,306	FL	Collier	4
272556913	94717	65,170,860	60,328,529	65,170,860	60,328,529	NC	Hyde	2
270793555	29430	139,987,576	119,124,215	139,987,576	119,124,215	NC	Carteret	2
271257933	46646	416,481,158	332,436,363	363,774,062	305,332,979	GA	Chatham	4
271723151	63884	130,335,931	110,353,804	130,335,931	110,353,804	SC	Horry	1
270114554	4254	358,522,254	324,303,763	358,522,254	324,303,763	NC	Dare	4
271265271	46920	1,728,919	1,215,850	1,552,994	1,138,338	FL	Okaloosa	3
272024829	75039	446,609	380,006	446,609	380,006	NC	Dare	1
272393691	88686	1,344,958	660,203	1,344,958	660,203	LA	Plaquemines	3
270794449	29463	218,051,744	181,134,902	218,051,744	181,134,903	SC	Horry	3
271619440	60019	1,632,812,935	1,492,428,507	1,509,314,929	1,400,941,255	NC	Pender	3
271696514	62882	13,157,847	9,049,521	11,031,483	8,421,016	NC	Pender	1
270071531	2653	4,794,891	3,422,316	4,605,998	3,351,487	FL	Lee	3
271957369	72541	5,669,031	4,460,855	5,669,031	4,460,855	NC	Carteret	1
270528964	19608	16,193,309	13,581,029	16,193,309	13,581,029	NC	Brunswick	1
271419877	52641	45,427,463	35,990,875	42,078,191	34,024,938	NC	Carteret	2
271686430	62507	49,741	16,013	49,741	16,013	NC	Dare	1
272083172	77191	1,913,227	1,298,365	1,596,486	1,204,322	FL	Dixie	2
272086748	77323	136,973,234	121,626,976	117,919,617	109,409,447	NY	Suffolk	3
270954602	35414	216,015,215	182,150,956	216,015,215	182,150,956	FL	Collier	1
271967043	72903	768,107,672	668,614,573	699,034,998	620,219,529	NC	Carteret	4
272117307	78450	87,840,575	71,119,839	74,692,161	64,591,739	NC	Hyde	2
272336379	86581	2,000,535,517	1,716,841,872	1,595,344,079	1,457,447,459	NC	Onslow	4
272496068	92460	4,453,603	3,338,667	4,001,461	3,225,571	FL	Palm Beach	3
272671037	98947	1,605,317	1,193,634	1,478,012	1,150,024	FL	Taylor	4
272681226	99326	1,207,494,793	1,143,546,184	1,175,795,725	1,121,248,449	NC	Dare	4
270460432	17077	183,349,387	171,889,926	183,349,387	171,889,926	NC	Dare	2
272143052	79413	854,570,065	753,929,905	718,973,600	656,670,162	FL	Collier	3
270344478	12781	31,261,548	24,479,773	28,970,549	23,245,972	FL	Levy	3
270560070	20761	11,009	6,350	9,755	5,686	FL	St. Lucie	3
270887361	32900	6,205,988	4,489,268	5,673,633	4,290,655	FL	Collier	3
271710826	63420	18,403,180	14,487,790	18,403,180	14,487,790	NC	Carteret	1
270507956	18839	477,267	274,237	477,267	274,238	SC	Charleston	1
270719465	26665	295,095,301	226,725,992	251,930,652	206,382,139	SC	Charleston	3
271524113	56512	82,653,106	66,487,237	72,600,380	62,378,781	MA	Barnstable	4
270219819	8145	5,368,310	3,875,929	4,797,496	3,743,789	FL	Walton	3
270699152	25907	261,908	120,801	196,523	93,026	FL	Palm Beach	5
271276168	47323	67,517,268	61,557,492	64,292,173	59,526,209	RI	Washington	2
271420619	52668	115,820,095	96,757,248	115,820,095	96,757,248	FL	Collier	1
271776530	65862	2,230,334	1,396,955	1,733,713	1,238,837	FL	Miami-Dade	3
272595217	96122	4,154,694	3,477,061	3,957,887	3,447,699	NY	Suffolk	2
272611034	96721	6,360,822	5,072,590	6,360,822	5,072,590	SC	Charleston	1
271295966	48048	106,736	44,342	99,839	39,836	LA	Lafourche	3

EventID	Year	GU_Loss_wDS	GR_Loss_wDS	GU_Loss_xDS	GR_Loss_xDS	LandfallState	LandfallCounty	SS_Intensity
270783674	29065	193,248,443	138,897,307	158,837,783	126,918,981	FL	Okaloosa	5
271670409	61915	3,553,740	3,094,556	3,553,740	3,094,556	NC	Dare	1
271708068	63318	124,452,912	105,115,077	124,452,912	105,115,077	NC	New Hanover	1
272047641	75878	69,906	40,111	69,906	40,111	LA	Iberia	1
272553342	94587	92,289,586	82,691,391	92,289,586	82,691,391	NC	Dare	1
272627089	97318	8,559,406	6,850,625	8,463,247	6,821,258	FL	Monroe	1
270164861	6098	5,163,238	4,511,809	5,163,238	4,511,809	NC	Dare	2
270452397	16783	56,263,565	45,667,766	56,263,565	45,667,768	SC	Georgetown	2
271521917	56428	501,342	425,730	501,342	425,730	NC	Dare	1
272075137	76896	145,904,104	104,666,919	107,413,031	89,212,341	FL	Miami-Dade	3
272560980	94866	894,617	610,029	742,257	572,355	RI	Washington	3
271301620	48262	233,941	171,154	233,941	171,154	SC	Charleston	2
271846617	68447	30,021,130	24,729,472	30,021,130	24,729,472	FL	Collier	1
272652060	98244	212,404,683	188,366,174	196,864,037	177,313,707	NC	Hyde	3
271832039	67909	94,316,875	82,483,089	94,316,875	82,483,089	NC	Carteret	1
272122360	78640	374,336,018	356,803,480	374,336,018	356,803,480	NC	Dare	3
272160526	80050	269,910,049	227,298,716	269,910,049	227,298,716	NC	Pender	2
270752790	27904	49,331,707	44,468,285	49,331,707	44,468,285	NC	Hyde	1
270081111	3013	852,943,952	786,877,861	842,939,411	779,278,077	NC	Dare	4
270775699	28769	40,257,333	29,815,087	33,390,114	27,752,577	FL	Collier	3
271681053	62312	2,559,646,292	2,222,635,304	1,903,522,119	1,797,206,495	FL	Miami-Dade	4
272580924	95597	316,777	167,670	316,777	167,670	FL	Monroe	1
270900661	33401	75,673,853	61,314,161	69,032,356	57,431,121	FL	Monroe	3
270999627	37089	1,700,987	1,334,552	1,700,987	1,334,552	SC	Charleston	1
271348024	49986	244,439,810	213,872,445	244,439,810	213,872,445	NC	Hyde	1
272126281	78787	3,984,487	2,847,235	3,579,103	2,678,324	NC	Carteret	1
272136164	79158	23,791,759	18,346,121	23,791,759	18,346,122	FL	Taylor	3
270478054	17731	228,330,678	212,079,713	225,729,587	210,124,058	FL	Lee	2
270662510	24560	343,895,386	292,618,901	330,078,877	284,286,939	SC	Horry	3
270895773	33216	271,307	175,973	271,307	175,973	GA	Chatham	1
271307881	48502	642,359	271,894	635,091	267,410	FL	Miami-Dade	1
272645360	97992	326,753,697	272,831,532	295,053,630	253,162,450	FL	Sarasota	2
271674883	62079	226,278	89,516	226,278	89,516	FL	Sarasota	1
271868058	69241	278,884,669	245,102,356	278,884,669	245,102,356	NC	Onslow	2
272173076	80528	79,856,823	66,531,651	79,856,823	66,531,651	SC	Charleston	2
272230245	82638	5,406,845	4,766,697	5,406,845	4,766,697	NC	Dare	1
272399776	88913	230,325,026	202,799,652	230,325,026	202,799,652	NC	Carteret	2
270891527	33053	24,839,871	19,330,389	24,839,871	19,330,389	NC	Onslow	1
272113830	78317	57,866,552	47,121,089	57,866,552	47,121,089	SC	Charleston	2
272199912	81520	8,799,121	7,741,332	8,799,121	7,741,333	NC	Hyde	1
272315082	85791	103,464	40,606	103,464	40,606	SC	Charleston	1
270470590	17457	9,947	2,615	9,947	2,615	FL	Okaloosa	2
270583769	21651	51,521,645	46,195,598	51,521,645	46,195,598	NC	Dare	1
271104687	40986	4,953,094	3,992,382	4,449,966	3,880,519	NC	Dare	1
271588665	58893	2,281,616,993	1,941,061,645	1,721,296,424	1,568,402,104	SC	Georgetown	4
272062452	76430	13,041,383	11,610,032	13,041,383	11,610,032	NC	Dare	1
270119119	4425	168,897,082	131,993,274	151,996,954	124,775,216	SC	Charleston	3
270221408	8203	6,196,241	5,269,390	6,196,241	5,269,390	NC	Carteret	1
270301691	11194	47,531,078	38,024,193	47,531,078	38,024,193	NC	Onslow	1
270656085	24323	55,648,168	41,122,723	46,800,191	38,070,007	FL	Palm Beach	3
271845189	68396	39,986,653	35,742,025	39,986,653	35,742,025	NC	Hyde	2
270159364	5897	2,521	707	2,521	707	LA	Jefferson	1
270694623	25746	209,149	103,429	209,149	103,429	FL	Bay	1
271155089	42847	3,776,493	2,718,434	3,504,257	2,608,369	FL	Palm Beach	3
271204113	44653	1,312,941	1,039,853	1,312,941	1,039,853	SC	Beaufort	1
272595491	96132	13,543,085	12,049,837	13,543,085	12,049,837	MD	Worcester	2
270564376	20926	61,607,098	48,028,875	57,627,882	46,679,426	SC	Charleston	4
271370742	50823	1,526,930	1,167,683	1,526,930	1,167,683	SC	Charleston	1
271694093	62792	366,527,434	335,311,405	332,610,108	309,150,010	NC	Hyde	2
272352725	87183	4,183,544	3,156,764	3,881,576	3,055,614	FL	Martin	3
271103810	40955	2,022,827	1,462,968	1,786,051	1,370,331	NC	Carteret	1
272681792	99347	4,258,898	3,055,789	4,258,898	3,055,790	SC	Charleston	1
270153333	5682	45,881,812	38,403,055	45,881,812	38,403,055	NC	Carteret	2
270907754	33666	126,091,737	108,289,023	126,091,737	108,289,023	FL	Levy	2
271397541	51811	116,797,950	110,039,908	116,797,950	110,039,908	NC	Dare	2
271708324	63329	18,607,326	16,575,048	18,397,785	16,507,879	RI	Washington	2
271844077	68355	308,378,717	264,659,707	293,426,252	254,613,452	SC	Horry	3
272031229	75278	366,841	204,077	366,841	204,077	SC	Beaufort	1
270823455	30524	163,844,503	147,679,685	148,777,069	137,268,007	NC	Hyde	2
270918444	34055	317,245,009	271,915,037	317,245,009	271,915,037	NC	Onslow	2
271206631	44746	92,319,828	74,220,556	92,319,828	74,220,558	NC	Carteret	2

EventID	Year	GU_Loss_wDS	GR_Loss_wDS	GU_Loss_xDS	GR_Loss_xDS	LandfallState	LandfallCounty	SS_Intensity
272167682	80322	33,402,950	28,322,340	33,402,950	28,322,340	NC	Carteret	1
272189037	81127	6,066,376,491	5,040,456,091	4,296,266,514	4,065,226,872	NC	Brunswick	5
272691863	99714	234,100,511	209,586,630	234,100,511	209,586,630	SC	Horry	2
270596930	22134	358,788,686	307,928,648	354,689,800	305,311,797	SC	Horry	2
270843487	31279	365,975,579	319,493,928	356,429,171	312,963,442	FL	Monroe	3
272100920	77841	35,855,428	32,468,370	35,855,428	32,468,370	NC	Dare	1
272242140	83079	71,006,291	58,842,818	70,202,321	58,486,953	SC	Georgetown	1
271000835	37134	138,926,483	113,077,114	110,061,989	97,088,095	FL	St. Johns	4
271897433	70318	190,218,346	149,530,185	181,104,994	146,177,821	SC	Charleston	3
272476808	91752	103,970,609	87,774,065	103,970,609	87,774,065	NC	Carteret	1
270813165	30143	30,252,180	25,009,200	29,910,423	24,883,187	FL	Brevard	2
271376032	51020	4,984,668	3,857,287	4,984,668	3,857,287	NC	Onslow	1
271443739	53524	63,169	32,128	56,477	28,087	LA	Jefferson	3
272157822	79950	1,635,162	1,416,279	1,635,162	1,416,279	FL	Indian River	1
272376641	88053	100,080,969	92,108,976	100,080,969	92,108,976	NC	Dare	2
270863493	32012	2,249,697	1,805,906	2,249,697	1,805,906	NC	Carteret	1
270867497	32162	736,996	622,934	736,996	622,934	NC	Dare	1
272003571	74245	800,533,984	724,307,386	740,375,365	679,886,450	FL	Collier	3
271662059	61609	31,972,673	24,476,378	28,907,069	23,594,536	FL	Lee	3
272111233	78221	15,637,925	13,919,582	15,637,925	13,919,582	NC	Dare	1
272656415	98406	273,898,285	234,928,197	245,482,357	215,607,623	FL	Pasco	2
270366110	13575	349,367	204,268	282,849	154,240	LA	Jefferson	3
271052479	39051	22,813,823	16,326,503	19,232,724	15,053,374	FL	Monroe	2
271254434	46518	733,262	562,527	733,262	562,527	SC	Charleston	1
272087947	77369	10,734,083	9,581,302	10,734,083	9,581,302	NC	Dare	2
270617414	22892	4,926,996,775	4,251,281,258	3,851,449,346	3,624,765,419	NC	Brunswick	4
270868013	32180	38,258,423	31,924,893	38,258,423	31,924,893	NC	Brunswick	1
271273028	47202	2,474,991,465	2,164,511,644	2,077,362,288	1,928,336,076	SC	Horry	4
271442303	53473	1,596,226	1,000,198	1,596,226	1,000,198	SC	Beaufort	2
272225897	82471	57,183,223	48,539,490	57,183,223	48,539,490	NC	Brunswick	1
270146143	5412	137,721,381	110,639,534	128,787,314	106,185,079	SC	Horry	2
270255935	9488	202,981,831	155,516,633	154,680,998	131,941,157	FL	Lee	3
271209251	44842	7,731,017	5,007,944	5,913,981	4,696,124	FL	Pinellas	4
272154589	79831	33,921,246	24,855,957	31,218,878	23,785,572	FL	Brevard	3
270321754	11937	911,231,833	822,875,044	739,074,547	689,278,567	FL	Miami-Dade	3
270472099	17513	1,166,267	917,572	1,166,267	917,572	NC	Dare	1
270487050	18060	872,870,030	751,196,718	822,701,458	717,318,801	NC	New Hanover	3
271322433	49042	13,899,228	11,255,560	13,899,228	11,255,560	NC	Carteret	1
271376849	51049	154,468,746	139,898,102	133,489,026	125,116,652	VA	Virginia Beach (	3
272171422	80463	19,907,454	15,365,052	17,938,421	14,834,839	GA	Chatham	2
270023261	869	10,327,093	8,903,344	10,327,093	8,903,344	NC	Hyde	2
270234488	8691	1,142,813	819,525	996,270	777,202	FL	Broward	1
271300864	48235	39,442,757	30,292,967	36,307,850	29,259,226	FL	Pinellas	3
270062687	2321	203,375,454	172,228,116	193,606,402	166,566,702	FL	Miami-Dade	1
270567268	21033	552,918,084	490,572,379	552,918,084	490,572,379	NC	New Hanover	1
270704237	26095	55,965,852	47,025,194	50,595,998	44,507,183	NC	Carteret	1
271775603	65829	46,063,293	41,854,385	46,063,293	41,854,385	NC	Dare	1
272018407	74799	259,180,727	219,136,417	259,180,727	219,136,417	NC	Brunswick	2
272671147	98951	39,356	18,812	38,912	18,556	GA	McIntosh	2
270324550	12042	323,111,648	274,824,107	294,905,658	256,610,602	SC	Charleston	3
270737133	27329	12,837	5,801	12,837	5,801	AL	Mobile	3
270760372	28182	25,711,108	18,808,433	21,987,687	17,631,486	NC	Carteret	1
272620019	97054	1,004,541	432,985	1,004,541	432,985	AL	Baldwin	1
271047262	38859	10,535,488	8,081,085	10,416,414	8,039,899	SC	Beaufort	3
271909879	70789	82,646,311	68,937,037	82,646,311	68,937,037	NC	New Hanover	1
272054547	76134	22,611,700	17,630,678	22,611,700	17,630,678	NC	Carteret	1
271026846	38091	78,443,533	68,553,380	78,443,533	68,553,380	SC	Horry	1
271060510	39349	98,074,330	80,763,637	98,074,330	80,763,638	NC	Brunswick	1
271101689	40877	108,238,371	97,940,909	108,238,371	97,940,909	NC	Hyde	1
271772460	65715	45,669	13,500	41,114	10,388	NY	Suffolk	3
271803491	66859	26,008,782	22,856,857	26,008,782	22,856,857	NC	Dare	1
271013672	37607	67,378	24,379	60,656	20,346	MS	Hancock	3
270043726	1626	82,752,142	60,363,462	70,965,041	56,292,619	AL	Baldwin	4
270707500	26213	52,757,189	43,701,593	52,757,189	43,701,594	FL	Collier	1
270852563	31617	500,362,290	468,932,437	476,054,542	451,576,110	FL	Miami-Dade	2
271336132	49552	10,204	4,406	9,804	4,188	LA	Plaquemines	3
272132558	79024	119,918	56,776	116,862	55,228	SC	Beaufort	1
272148604	79614	14,008	4,795	10,240	2,750	FL	Santa Rosa	1
272471641	91565	107,562,109	88,504,342	95,265,074	82,195,521	NC	Carteret	1
270421867	15648	268,200,352	209,175,898	242,236,665	196,928,016	SC	Georgetown	3
270516954	19173	147,567,775	95,860,598	105,255,228	84,098,789	FL	Pasco	3

EventID	Year	GU_Loss_wDS	GR_Loss_wDS	GU_Loss_xDS	GR_Loss_xDS	LandfallState	LandfallCounty	SS_Intensity
271789007	66326	14,211,150	11,195,372	12,162,813	10,782,410	FL	Broward	3
271902990	70531	83,704,885	66,618,891	83,704,885	66,618,891	SC	Charleston	3
270694005	25725	83,566,383	74,636,114	78,876,361	72,032,566	VA	Northampton	2
271160942	43061	308,771,802	245,829,499	222,182,823	193,508,054	FL	Pinellas	3
271675574	62105	132,562,386	108,331,489	127,269,429	105,320,431	SC	Charleston	3
271864302	69104	9,499,496	8,225,513	9,257,682	8,170,492	NC	Hyde	1
272299658	85219	328,749,324	281,430,360	310,067,902	269,007,389	NC	Brunswick	1
272693719	99779	10,766	4,722	9,913	4,251	FL	Indian River	3
272221456	82307	415,238	252,330	369,787	215,859	FL	Miami-Dade	2
270659516	24449	32,660,407	29,487,070	32,660,407	29,487,070	NC	Dare	2
270435221	16139	1,714,048,233	1,506,465,788	1,473,721,553	1,347,629,535	SC	Horry	4
270443452	16450	6,121,621	4,222,650	4,979,773	3,994,196	FL	Miami-Dade	4
270603185	22360	84,131,959	66,542,193	83,177,517	66,162,215	SC	Georgetown	2
270901455	33431	2,866,395	2,230,923	2,866,395	2,230,923	SC	Beaufort	1
272333750	86481	235,562,699	197,531,781	235,562,699	197,531,782	NC	Onslow	2
270107530	3993	249,661,262	220,530,429	249,661,262	220,530,429	NC	Brunswick	1
270584807	21686	2,219,333,005	1,968,614,600	1,928,122,083	1,788,759,366	NC	Onslow	4
271860527	68961	95,915,343	72,697,130	88,935,541	70,169,416	LA	Jefferson	3
272307324	85506	22,948,006	16,402,715	19,847,711	15,457,234	FL	Miami-Dade	4
272494903	92418	6,378,614	4,679,622	5,968,299	4,503,605	FL	Brevard	3
270111527	4143	97,701,910	82,383,795	97,701,910	82,383,796	NC	Brunswick	1
270775316	28754	154,389	87,002	122,839	71,911	FL	St. Lucie	3
271333041	49435	82,243,753	72,444,931	82,243,753	72,444,931	NC	Carteret	1
271755142	65069	42,004,804	32,244,215	34,364,533	29,080,063	FL	Miami-Dade	1
272051411	76020	5,179,424	3,791,735	4,734,760	3,591,800	GA	Chatham	3
270014659	549	464,573,060	397,355,525	403,553,771	357,277,369	FL	Miami-Dade	2
270232154	8601	173,957,967	131,109,960	143,221,461	117,233,611	FL	Indian River	3
271157091	42921	11,303,039	9,459,479	11,303,039	9,459,479	NC	Hyde	1
271266550	46966	10,544,131	7,549,638	9,781,691	7,207,879	LA	Jefferson	4
271395437	51733	4,911,159	3,912,387	4,678,950	3,852,729	SC	Beaufort	2
271895183	70230	21,398,515	17,223,765	21,398,515	17,223,765	SC	Charleston	1
272206672	81764	24,270,747	21,489,129	24,270,747	21,489,129	NC	Dare	1
272628880	97385	87,737,412	79,807,723	87,737,412	79,807,723	NC	Hyde	2
270961223	35658	512,975	417,976	488,623	414,199	NY	Suffolk	3
271584135	58729	4,773,127	3,222,176	3,920,697	3,009,668	LA	Lafourche	4
271765326	65450	1,190,296,105	1,039,856,761	1,013,477,742	914,271,678	SC	Horry	3
270059771	2212	491,932	322,989	415,392	285,984	FL	Miami-Dade	4
270091459	3401	324,787	190,356	324,787	190,356	FL	Franklin	3
270066667	2471	4,245,101,424	3,670,856,936	3,005,576,975	2,846,408,618	FL	Lee	4
270475903	17654	142,038,161	130,379,610	142,038,161	130,379,610	NC	Dare	3
270606917	22497	44,244,312	36,126,825	44,244,312	36,126,825	NC	Onslow	1
270744986	27628	785,547,239	671,712,548	669,601,411	593,186,392	NC	Brunswick	2
270693013	25689	19,581,798	15,198,665	17,357,566	14,595,843	SC	Beaufort	3
271181101	43805	24,660,292	18,755,724	19,542,411	17,192,238	NC	Hyde	1
271942738	71990	391,624	203,168	366,383	186,938	FL	Broward	2
270003707	140	30,202,896	26,304,716	30,202,896	26,304,716	NC	Dare	3
271463268	54249	112,864	56,308	95,504	46,979	LA	St. Mary	4
272297699	85146	88,020,980	76,888,819	88,020,980	76,888,819	NC	Carteret	1
272614712	96856	44,846,530	35,221,350	44,846,530	35,221,352	SC	Charleston	2
270460731	17088	19,464	2,120	17,585	1,718	GA	Chatham	4
270229462	8501	260,259,555	235,686,434	237,653,497	218,920,753	NC	Hyde	3
270362095	13428	545,129	421,643	545,129	421,643	NC	Dare	1
270395573	14666	8,631,102	6,453,399	7,442,159	6,230,303	FL	Miami-Dade	3
271231984	45687	57,764,416	51,107,140	57,764,416	51,107,140	NC	Hyde	1
271360353	50445	10,597,386	8,080,908	10,597,386	8,080,908	NC	Carteret	1
270103562	3846	21,501,513	15,110,832	17,826,527	14,507,382	MS	Jackson	4
270113710	4224	2,671,207	2,003,906	2,671,207	2,003,906	FL	Dixie	2
272201378	81574	105,439,660	86,372,246	78,768,540	72,047,103	NY	Suffolk	4
272530988	93764	23,228,500	18,985,223	23,228,500	18,985,223	NC	Carteret	1
270918636	34063	57,074,859	42,879,253	52,136,310	41,076,961	FL	Franklin	4
270975689	36191	1,746,151	1,378,041	1,746,151	1,378,041	SC	Charleston	1
271420894	52679	29,261,388	25,764,633	29,261,388	25,764,633	NC	Hyde	1
270247292	9167	50,374,010	44,902,210	50,374,010	44,902,210	NC	Hyde	1
270508112	18844	993,805,768	915,069,514	944,771,027	877,472,245	NC	Carteret	3
270790325	29312	113,238,719	100,951,092	113,238,719	100,951,092	NC	Dare	2
272157925	79954	715,204,139	577,485,484	580,428,302	498,832,250	FL	Collier	4
271047358	38863	154,521,895	135,729,366	154,521,895	135,729,366	NC	Hyde	1
272683300	99402	40,887	10,548	33,528	6,105	MS	Jackson	2
272289890	84854	10,468	4,225	10,468	4,225	GA	McIntosh	1
270172224	6368	25,295,397	20,707,527	25,295,397	20,707,527	SC	Horry	1
270633212	23484	43,993,844	37,026,245	40,212,850	35,514,089	NC	Carteret	1

EventID	Year	GU_Loss_wDS	GR_Loss_wDS	GU_Loss_xDS	GR_Loss_xDS	LandfallState	LandfallCounty	SS_Intensity
271052184	39039	9,907,130	7,584,015	9,907,130	7,584,015	SC	Horry	1
271741865	64576	4,433,506	2,778,072	3,384,537	2,388,019	FL	Broward	2
272087153	77339	98,904,833	79,610,876	91,629,033	75,066,247	NC	Carteret	3
270065675	2434	1,364,680,199	1,314,284,044	1,309,158,032	1,282,773,774	NC	Dare	4
270377238	13977	46,234,861	35,161,829	37,353,548	30,668,667	NC	Carteret	1
271703704	63149	4,792,202	4,171,816	4,792,202	4,171,816	NC	Dare	1
271760727	65278	126,580,258	97,933,579	120,518,822	95,591,747	GA	Chatham	3
270968614	35927	121,875,066	108,767,139	121,875,066	108,767,139	NC	Hyde	1
270079496	2953	48,692,581	38,813,084	48,692,581	38,813,085	NC	Onslow	2
270602495	22335	334,321	201,848	247,173	179,842	FL	Monroe	4
270849354	31498	823,596	645,240	823,596	645,240	FL	Bay	2
270943303	34991	328,119,077	304,283,766	301,706,695	283,324,132	NC	Dare	3
271577537	58475	16,732,739	13,156,137	15,210,262	12,728,232	FL	Taylor	3
271667895	61824	569,512	428,885	569,512	428,885	FL	Santa Rosa	1
272491790	92303	41,390,795	35,865,431	41,390,795	35,865,431	NC	Carteret	1
270235600	8732	97,786,281	87,829,215	96,678,244	87,209,004	NC	Hyde	2
271964862	72821	885,134,054	832,949,798	763,030,949	732,569,078	NC	Dare	3
270131870	4890	32,438,030	25,298,752	29,118,489	24,101,520	FL	Collier	3
270329761	12236	922,590	646,280	922,590	646,280	FL	Okaloosa	1
270734615	27236	26,706,935	21,576,402	26,706,935	21,576,402	SC	Horry	1
270308615	11448	6,578,593	4,978,494	6,319,093	4,860,852	LA	Lafourche	3
270313334	11624	8,961,058	6,167,308	7,544,532	5,769,618	FL	Collier	4
270790794	29330	38,816,787	31,669,272	38,816,787	31,669,272	NC	Carteret	1
272637452	97704	1,771,673,476	1,619,338,786	1,624,186,396	1,513,079,569	NC	Pender	4
271315345	48776	666,658	501,557	666,658	501,557	FL	Palm Beach	2
272495816	92451	229,984,112	200,993,549	229,984,112	200,993,549	NC	Onslow	2
272576795	95445	372,619	316,365	372,619	316,365	NC	Carteret	1
271465865	54346	7,431,937	5,363,321	6,558,239	5,066,163	FL	Pinellas	1
271488811	55207	280,813,114	216,829,973	208,731,488	174,857,433	FL	Pasco	5
272104254	77962	764,255	614,438	709,260	603,142	FL	Broward	1
271020890	37873	19,721	11,244	18,156	9,925	FL	Pinellas	2
271373014	50908	34,905	6,832	31,184	4,818	LA	Iberia	3
272013316	74610	25,957,954	23,131,957	25,957,954	23,131,957	NC	Hyde	1
270713032	26425	2,822,870	2,180,702	2,535,402	2,125,234	MA	Dukes	3
271096494	40682	61,460,576	56,412,851	61,460,576	56,412,851	NC	Dare	2
271187248	44031	15,151,641	11,429,569	14,555,061	11,187,633	SC	Beaufort	3
270127299	4726	16,631,386	13,552,719	16,631,386	13,552,719	NC	Carteret	1
270922401	34205	62,905,345	56,688,860	62,905,345	56,688,860	NC	Dare	1
271003234	37224	2,066,331	1,390,848	2,066,331	1,390,848	FL	Volusia	1
270187206	6929	267,332,014	235,341,044	267,332,014	235,341,044	FL	Collier	1
270965647	35822	2,247,381,566	1,940,298,404	1,787,234,435	1,645,187,749	SC	Georgetown	4
271781557	66045	154,024	98,110	154,024	98,110	FL	Miami-Dade	1
272599044	96266	401,454	222,283	401,454	222,283	AL	Mobile	1
270531944	19714	20,023,299	16,329,253	20,023,299	16,329,253	SC	Charleston	1
271406387	52136	182,743	121,784	182,743	121,784	NC	Dare	1
271885764	69881	1,275,182	979,638	1,225,152	963,628	FL	Flagler	1
272425131	89845	484,591,253	413,496,119	461,227,523	398,519,371	NC	Brunswick	2
270097358	3614	553,892,604	489,774,114	553,892,604	489,774,114	NC	Onslow	2
270922203	34198	965,557	594,579	927,557	565,593	FL	Bay	3
271973216	73129	97,348,335	80,758,158	97,348,335	80,758,161	NC	New Hanover	2
272189529	81145	9,064,988	7,258,255	9,064,988	7,258,255	SC	Charleston	1
272220734	82281	274,930,674	262,068,570	274,930,674	262,068,570	NC	Dare	2
271605901	59524	210,864	129,938	210,864	129,938	FL	Levy	1
270675560	25044	85,190	41,477	85,190	41,477	FL	Santa Rosa	2
270058173	2152	1,067,100	833,748	1,067,100	833,748	FL	Palm Beach	2
270193639	7176	127,753,678	105,043,023	124,480,808	103,619,401	SC	Georgetown	1
271354620	50234	314,752,972	264,343,671	314,752,972	264,343,671	NC	Carteret	2
271056116	39185	931,234	657,801	931,234	657,801	LA	Plaquemines	3
271132422	42002	35,719,952	25,300,705	29,863,908	24,184,230	FL	Sarasota	3
271653487	61288	114,108,926	91,077,371	109,570,200	89,502,082	SC	Charleston	2
270106808	3967	360,892,123	338,087,413	346,451,658	326,699,361	NC	Hyde	3
271343380	49817	60,420,228	49,441,041	60,420,228	49,441,041	SC	Horry	1
272388373	88489	136,118,828	111,753,139	120,973,940	103,171,967	SC	Charleston	2
272486718	92115	115,850,324	108,823,552	115,850,324	108,823,552	NC	Dare	3
272672163	98988	1,771,474	1,534,161	1,771,474	1,534,161	NC	Dare	1
270165835	6133	3,682,209	2,919,783	3,307,660	2,868,820	RI	Washington	2
270336960	12500	6,266,628	5,286,942	6,266,628	5,286,942	NC	Carteret	1
270568754	21090	433,914,993	367,136,624	405,601,863	349,499,104	NC	Dare	4
270639668	23722	7,163,712	5,626,693	7,163,712	5,626,694	GA	Glynn	2
271139672	42274	591,016	303,310	526,032	263,179	FL	Brevard	4
270274089	10150	4,099,209,822	3,547,322,189	3,271,784,123	3,068,343,288	SC	Horry	3

EventID	Year	GU_Loss_wDS	GR_Loss_wDS	GU_Loss_xDS	GR_Loss_xDS	LandfallState	LandfallCounty	SS_Intensity
270587656	21789	2,874,087	2,225,516	2,800,949	2,203,893	SC	Beaufort	1
270982879	36461	66,950,746	57,001,213	66,188,699	56,579,053	SC	Charleston	2
271223035	45357	858,121,247	764,732,490	662,375,503	622,043,903	FL	Sarasota	4
270361904	13421	337,041,660	257,562,584	273,753,682	227,656,650	SC	Beaufort	4
270531427	19695	43,509,822	34,663,094	43,509,822	34,663,094	NC	Carteret	1
270775309	28754	953,240,011	838,629,027	752,023,728	691,623,381	FL	Collier	3
271759844	65244	63,708,974	52,522,849	62,074,909	51,884,582	NC	Onslow	1
271825145	67658	105,318	57,215	105,318	57,215	AL	Baldwin	2
270319856	11867	571,956,420	460,943,770	469,161,620	400,586,559	NC	Carteret	3
270672945	24946	529,065,168	473,905,469	529,065,168	473,905,469	NC	Carteret	3
270817229	30295	9,826	4,201	9,826	4,201	LA	Plaquemines	2
271443223	53506	1,168,891	647,845	1,168,891	647,845	FL	Escambia	2
270380749	14108	195,924,582	148,789,641	158,605,092	132,586,678	SC	Charleston	2
270621382	23040	3,643,935	2,515,901	3,244,731	2,328,830	AL	Baldwin	4
270956307	35477	456,086	304,131	456,086	304,131	SC	Charleston	1
272187329	81063	41,794,388	30,300,336	36,863,690	28,730,957	FL	Miami-Dade	2
272690721	99674	17,638,099	15,322,083	17,188,983	15,187,643	NC	Hyde	1
272670154	98913	869,842	583,115	689,707	530,625	FL	Okaloosa	3
270041009	1526	717,865,437	614,591,829	582,820,788	526,098,564	NC	Carteret	3
270211075	7819	145,933,435	110,631,102	122,655,156	102,251,033	GA	Chatham	4
270267419	9907	3,674,100	3,194,451	3,674,100	3,194,451	NC	Hyde	1
270299816	11123	247,360,500	216,618,601	237,365,683	210,332,957	FL	Collier	2
270921806	34183	59,686,810	51,777,478	59,686,810	51,777,478	NC	Hyde	3
271705014	63197	363,582	229,662	363,582	229,662	FL	Wakulla	1
270533142	19756	12,712,826	11,339,678	12,712,826	11,339,678	NC	Dare	1
270944915	35051	156,395,667	132,106,057	156,395,667	132,106,057	FL	Miami-Dade	1
272681665	99343	1,018,304	655,600	1,018,304	655,600	FL	Pinellas	1
271647025	61047	390,633,422	344,169,625	365,049,363	325,467,101	FL	Collier	2
271927807	71451	597,351,415	487,421,675	453,099,355	396,189,484	FL	Miami-Dade	3
272385959	88401	21,067,422	18,182,902	21,067,422	18,182,902	NC	Hyde	1
272593417	96053	13,400,718	11,058,987	12,181,885	10,813,462	RI	Newport	3
271427158	52913	403,599,328	368,372,656	383,851,002	353,603,310	NC	Carteret	3
271636594	60658	101,522,527	75,526,128	89,121,254	71,803,266	SC	Beaufort	4
272353645	87216	664,087	424,358	611,291	377,519	MS	Harrison	1
271776523	65862	1,441,995,002	1,216,284,312	1,091,092,631	986,605,321	FL	Palm Beach	4
271942635	71986	32,783,927	29,302,965	32,783,927	29,302,965	NC	Dare	1
272192079	81239	18,418,747	14,729,134	18,418,747	14,729,137	SC	Charleston	1
272628093	97355	4,503,300	3,422,960	4,503,300	3,422,961	SC	Charleston	1
270644055	23887	1,062,069,460	893,697,695	792,301,712	709,434,067	NC	Carteret	4
271560886	57866	148,460,519	115,077,993	136,498,907	109,415,038	NC	Carteret	2
270191770	7104	849,877	517,099	696,352	451,691	FL	Brevard	2
270931984	34565	1,124,649	714,537	846,639	639,028	FL	Bay	2
272118693	78501	6,686,818	5,209,867	6,686,818	5,209,869	GA	Chatham	2
272542431	94185	12,112,409	10,640,546	12,112,409	10,640,546	NC	Dare	3
270806188	29889	45,917,198	39,352,208	45,917,198	39,352,208	NC	Carteret	1
271047159	38855	1,319,764	945,678	1,160,371	890,322	FL	Brevard	3
272112837	78280	1,406,998	1,016,774	1,406,998	1,016,774	FL	Franklin	2
270758466	28111	362,577	200,480	331,376	173,942	TX	Galveston	3
271350343	50071	2,450,922	1,733,962	2,450,922	1,733,962	FL	Lee	1
272130881	78960	46,327,964	34,425,277	42,332,913	33,030,374	SC	Beaufort	3
272429351	89999	302,592,470	252,248,920	285,393,961	242,248,739	FL	Lee	1
270161064	5960	447,802,519	391,303,684	363,979,470	331,603,270	FL	Pinellas	2
270292618	10848	66,013,776	53,537,021	66,013,776	53,537,021	SC	Beaufort	2
270647082	23990	3,679,318	2,878,686	3,235,046	2,790,292	RI	Washington	3
271339450	49673	98,684,510	84,868,736	94,770,817	82,739,551	NC	Carteret	2
271888841	69989	13,599,196	10,435,577	13,251,950	10,301,097	FL	Palm Beach	1
272650651	98191	58,009,606	47,175,550	58,009,606	47,175,550	NC	Brunswick	1
270604225	22397	15,649,834	11,790,439	14,218,299	11,378,163	SC	Charleston	3
271167241	43296	10,620,677	8,263,235	10,620,677	8,263,235	NC	Carteret	1
271334653	49495	35,746,477	29,489,240	35,746,477	29,489,240	SC	Georgetown	1
272022911	74968	12,973,101	10,080,819	12,249,174	9,855,543	LA	Iberia	4
270608626	22562	229,373,649	195,048,673	163,790,365	151,334,129	NY	Nassau	3
272676897	99162	354,827	214,472	324,453	189,591	LA	Terrebonne	1
270361507	13406	776,636	660,799	776,636	660,799	NC	Dare	1
271900759	70449	45,830	13,496	37,040	7,835	NY	Suffolk	3
272048512	75912	61,522,185	50,680,339	61,522,185	50,680,339	NC	Carteret	1
270430945	15977	147,336,659	135,149,343	147,336,659	135,149,343	NC	Hyde	1
270486477	18036	58,330	34,115	58,330	34,115	MS	Hancock	1
270610820	22645	3,386,189	2,912,216	3,386,189	2,912,216	NC	Hyde	1
271302240	48288	14,303,973	11,527,630	14,303,973	11,527,630	SC	Charleston	1
271310620	48601	22,947,264	17,760,654	22,686,647	17,643,954	FL	Monroe	1

EventID	Year	GU_Loss_wDS	GR_Loss_wDS	GU_Loss_xDS	GR_Loss_xDS	LandfallState	LandfallCounty	SS_Intensity
271330420	49338	12,859,157	10,489,099	11,553,578	10,259,451	NY	Queens	2
272491436	92290	2,775,731,433	2,363,852,656	2,144,383,624	1,935,285,882	FL	Brevard	3
272668528	98856	75,105,590	61,583,894	75,105,590	61,583,894	SC	Charleston	1
270288174	10677	2,743,712	2,040,064	2,635,564	1,993,002	FL	Bay	3
270852173	31602	1,418,886,487	1,245,450,162	1,233,089,060	1,123,264,934	NC	Onslow	4
270442952	16431	806,826	517,282	724,455	465,110	LA	Jefferson	3
271814768	67279	15,272,683	11,646,548	15,272,683	11,646,548	FL	Collier	2
270051836	1917	489,325	391,344	483,815	389,916	SC	Beaufort	3
270288437	10688	2,150,804,939	1,942,024,074	1,840,014,200	1,727,415,316	NC	New Hanover	4
272067796	76627	3,852,573	2,624,460	2,858,363	2,451,703	NC	Hyde	1
272091798	77509	4,992,499	3,442,720	4,179,232	3,229,613	FL	Lee	4
272615427	96882	247,772,492	232,406,091	223,702,431	213,451,839	FL	Monroe	3
272630630	97451	27,770,537	22,755,713	27,770,537	22,755,713	FL	Monroe	1
271075173	39888	739,671	533,631	610,567	517,897	NY	Suffolk	1
271961452	72692	2,360,341	1,658,901	1,987,589	1,576,384	FL	Palm Beach	1
272284738	84657	67,189,876	58,381,658	67,189,876	58,381,658	NC	Carteret	1
271077523	39973	19,257,831	16,790,233	19,257,831	16,790,233	NC	Hyde	1
272543153	94211	19,211,045	12,802,994	15,251,032	11,937,823	FL	Miami-Dade	4
270332892	12348	261,727,072	213,515,554	233,623,268	198,252,092	SC	Georgetown	3
270524286	19441	59,882,101	47,775,598	59,882,101	47,775,598	SC	Beaufort	3
271150268	42668	119,487,817	98,086,564	119,487,817	98,086,565	NC	Carteret	1
271466645	54376	2,951,462,196	2,564,707,089	2,405,415,972	2,244,362,751	NC	Onslow	4
270037571	1396	3,196,860,731	2,861,486,854	2,422,433,425	2,292,807,804	FL	Collier	4
270853055	31635	291,749,673	265,217,437	291,749,673	265,217,437	SC	Horry	1
270877918	32549	2,113,039	1,486,797	1,773,614	1,402,144	FL	Monroe	4
271248132	46281	87,588	52,894	87,588	52,894	SC	Charleston	1
271332357	49409	33,564,315	26,025,955	33,564,315	26,025,955	NC	Carteret	1
271537623	57013	1,529,134,826	1,391,443,925	1,384,611,793	1,284,958,642	NC	Brunswick	3
272035190	75422	169,056,976	148,610,050	169,056,976	148,610,050	SC	Georgetown	2
270262462	9729	5,640,473	4,302,232	5,640,473	4,302,232	NC	Brunswick	1
270815316	30224	59,089,864	43,845,609	53,671,442	41,567,752	SC	Charleston	2
271801171	66773	24,264,345	16,309,494	19,400,494	15,053,835	FL	Palm Beach	3
271873153	69424	76,608	36,941	76,608	36,941	MA	Dukes	3
272430329	90036	1,055,888,114	962,429,943	962,245,868	889,200,807	FL	Volusia	1
270254205	9426	1,271,453,654	1,123,395,157	1,026,838,506	941,781,333	FL	Lee	3
270344649	12787	35,372,833	28,640,800	35,372,833	28,640,800	SC	Charleston	1
271210515	44891	1,579,999	1,131,960	1,436,475	1,075,137	FL	Flagler	2
270153165	5674	1,065,750,587	981,095,985	1,021,804,713	947,574,095	NC	Carteret	3
270183689	6799	12,459,519	9,943,726	11,969,981	9,802,910	FL	Monroe	2
270917650	34025	61,033,246	49,048,874	61,033,246	49,048,874	NC	Onslow	2
271903674	70557	229,275,739	170,793,952	188,785,762	154,313,767	NC	Carteret	2
272012792	74591	9,728,081	8,625,215	9,728,081	8,625,215	NC	Dare	2
272125192	78745	139,859,170	109,162,959	128,651,360	104,276,311	NC	Brunswick	1
272516754	93230	5,096,866	4,179,129	5,096,866	4,179,129	SC	Charleston	1
270317432	11776	7,440	2,616	5,307	1,310	FL	St. Lucie	2
271379446	51146	15,948,889	11,262,550	12,067,080	10,715,801	NY	Nassau	3
271673478	62028	457,672,517	406,653,132	445,671,664	397,892,681	NC	Carteret	3
272086144	77302	174,833,673	148,564,416	174,833,673	148,564,416	NC	Brunswick	1
271353038	50173	175,556,098	153,180,122	143,149,108	131,730,269	NC	Hyde	3
271485102	55069	50,149,174	39,211,769	50,149,174	39,211,769	SC	Horry	2
270145944	5404	1,065,072	752,906	956,652	683,496	FL	Okaloosa	4
272422938	89763	11,380,282	8,650,473	11,380,282	8,650,473	NC	Carteret	1
270028518	1061	26,120,119	21,519,066	25,088,845	21,144,056	NC	Hyde	1
270691908	25648	80,656,965	71,557,397	80,656,965	71,557,397	NC	Hyde	1
271038847	38548	169,567,828	155,020,987	169,567,828	155,020,987	NC	Hyde	2
271141571	42345	1,758,482	1,429,317	1,758,482	1,429,317	NC	Hyde	2
272170921	80444	364,966,127	306,422,798	347,240,252	294,636,806	SC	Charleston	3
270476529	17676	158,038,953	126,952,186	158,038,953	126,952,187	SC	Charleston	3
272422312	89741	146,712,546	117,035,615	139,627,260	113,122,537	FL	Collier	2
270353940	13128	8,697,041	6,465,963	7,901,174	6,242,614	FL	Indian River	3
270448165	16627	117,603,303	98,129,615	117,603,303	98,129,615	NC	Carteret	1
271413409	52398	44,462,649	33,325,743	39,578,280	31,782,750	FL	Brevard	3
270851150	31565	20,701,810	15,863,188	19,714,044	15,515,703	SC	Charleston	3
271135402	42114	173,233,453	138,728,459	161,982,871	133,991,456	SC	Charleston	3
271477234	54773	4,315,457	2,549,701	3,492,238	2,232,706	FL	Miami-Dade	3
271507999	55911	10,938,707	7,846,381	9,691,572	7,360,184	NC	Carteret	1
272102879	77910	196,319	87,724	196,319	87,724	FL	Broward	1
272366389	87677	69,023,452	55,709,154	69,023,452	55,709,157	NC	Hyde	2
271386550	51411	9,077,170	6,702,065	9,077,170	6,702,065	SC	Charleston	1
270495591	18374	294,075	240,878	294,075	240,878	FL	Brevard	3
270663804	24608	138,987,576	128,844,643	138,987,576	128,844,643	NC	Dare	4

EventID	Year	GU_Loss_wDS	GR_Loss_wDS	GU_Loss_xDS	GR_Loss_xDS	LandfallState	LandfallCounty	SS_Intensity
270768200	28479	44,186	28,310	44,186	28,310	NC	Hyde	2
272016658	74732	183,548,216	152,449,793	178,764,316	149,376,927	NC	Onslow	3
272262212	83814	520,078	317,650	520,078	317,650	SC	Charleston	1
270042438	1576	211,507,533	181,636,246	196,061,476	172,539,271	FL	Monroe	2
270268848	9958	891,460,625	753,818,588	744,431,155	653,197,047	SC	Charleston	3
270405122	15025	68,654,100	51,242,525	60,814,971	49,049,459	SC	Charleston	3
270432660	16041	105,052	56,981	105,052	56,981	FL	Franklin	2
270489479	18149	20,399,918	16,777,208	20,399,918	16,777,209	FL	Franklin	3
271096693	40690	199,353,391	183,252,888	199,353,391	183,252,888	NC	Dare	3
271853537	68701	178,375	127,986	178,375	127,986	SC	Charleston	1
270010355	389	49,541,960	39,640,551	44,281,437	37,422,107	FL	Collier	3
270220487	8169	4,133,692	2,962,407	3,283,719	2,834,011	NJ	Ocean	3
270514569	19083	35,775,570	28,884,953	30,613,336	27,416,032	RI	Washington	3
271361060	50470	258,284	93,241	251,672	89,653	FL	Indian River	2
270121320	4508	54,904	27,637	48,878	24,168	LA	Iberia	4
272487630	92147	83,647,808	74,380,595	83,647,808	74,380,595	NC	Hyde	2
271561894	57902	221,826,891	185,540,616	216,097,168	182,357,948	SC	Georgetown	2
271845394	68403	363,319,528	302,431,676	334,012,995	285,329,854	SC	Horry	2
271865929	69162	299,051,805	257,265,665	299,051,805	257,265,665	NC	Carteret	2
272340644	86736	29,457,245	25,993,289	29,457,245	25,993,289	NC	Dare	3
270005480	208	156,810	98,788	156,810	98,788	ME	Sagadahoc	2
270029637	1102	37,805,675	31,327,470	37,805,675	31,327,470	NC	Brunswick	1
271810013	67102	297,072	129,705	244,286	95,034	FL	Walton	3
271918042	71094	22,546,392	17,672,194	22,546,392	17,672,194	NC	Carteret	1
272373401	87934	33,630,057	27,176,236	33,630,057	27,176,236	NC	Carteret	1
270127918	4748	140,758,125	120,318,641	139,154,796	119,337,453	NC	Brunswick	1
271130169	41922	253,757	108,595	213,423	91,507	FL	Brevard	1
272560365	94843	30,763,611	21,370,456	25,799,325	20,170,759	SC	Charleston	1
271370837	50826	32,534	15,962	28,345	13,744	TX	Calhoun	4
270358658	13303	183,374	85,510	183,374	85,510	FL	Volusia	1
271716206	63625	65,045,645	51,936,499	65,045,645	51,936,500	NC	Carteret	1
271856848	68822	6,237,346	5,446,812	6,237,346	5,446,812	NC	Dare	3
272140523	79321	10,373,305	9,191,419	10,373,305	9,191,419	NC	Dare	2
272302645	85330	136,301,868	122,724,125	117,331,161	109,864,124	NY	Suffolk	3
270116846	4338	32,774,994	27,990,729	32,774,994	27,990,729	NC	Hyde	4
270638254	23669	404,466,536	366,055,003	388,143,513	353,867,477	NC	Carteret	3
271205748	44712	125,896	38,059	125,896	38,059	AL	Baldwin	1
272076172	76936	1,462,589	1,142,043	1,462,589	1,142,043	SC	Beaufort	1
270313833	11642	31,781,183	25,926,428	31,781,183	25,926,428	NC	Carteret	4
270413114	15323	345,598	277,586	345,598	277,586	NC	Dare	2
270563876	20907	1,831,686	1,606,393	1,831,686	1,606,393	NC	Dare	1
271413313	52394	63,247	45,967	63,247	45,967	GA	McIntosh	3
271482048	54952	6,985,223	6,140,330	6,985,223	6,140,330	NC	Dare	1
271531773	56799	224,711,244	212,809,784	224,711,244	212,809,784	NC	Dare	2
272282951	84589	192,061,450	178,665,686	192,061,450	178,665,686	NC	Dare	3
272470323	91516	297,302,050	248,111,839	297,302,050	248,111,839	NC	Onslow	2
270088449	3290	92,504,722	84,955,927	92,504,722	84,955,927	NC	Dare	1
270105426	3916	60,284,594	54,883,877	60,284,594	54,883,877	NC	Dare	2
270265490	9837	4,162,946	3,397,787	4,162,946	3,397,787	SC	Charleston	1
270753329	27924	4,563,003	3,653,190	4,563,003	3,653,190	NC	Carteret	1
271336720	49574	59,849,962	50,170,345	59,849,962	50,170,346	SC	Georgetown	2
271608095	59607	1,793,545	1,454,084	1,651,355	1,429,334	NC	Hyde	1
270463653	17196	95,207,232	59,884,786	68,518,929	55,608,135	FL	Miami-Dade	5
271722074	63845	1,906,684	1,492,702	1,906,684	1,492,702	FL	Volusia	1
272667614	98822	1,248,415	902,239	1,068,101	834,488	NY	Nassau	2
271140364	42301	16,974,685	13,330,765	16,974,685	13,330,765	FL	Okaloosa	3
271155780	42872	462,906	253,597	401,992	204,112	FL	Miami-Dade	3
271271917	47162	81,809,553	66,810,686	81,809,553	66,810,686	NC	Onslow	1
271621170	60085	13,101,552	10,316,270	13,101,552	10,316,270	SC	Horry	1
271830783	67866	11,796,042	7,873,932	9,811,353	7,310,155	LA	Terrebonne	5
270968519	35924	28,412,473	22,090,804	28,090,624	21,970,484	SC	Beaufort	2
272357605	87359	9,638,421	7,164,258	9,638,421	7,164,259	FL	Bay	1
272667107	98803	9,032,213	7,045,137	9,032,213	7,045,137	SC	Georgetown	1
271319137	48918	9,388,030	7,995,269	9,388,030	7,995,269	NC	Carteret	1
271416553	52513	89,196,979	69,866,796	89,196,979	69,866,797	SC	Charleston	2
271921192	71207	499,231	354,882	449,808	336,920	FL	St. Lucie	4
272299768	85223	239,887,844	204,354,071	239,887,844	204,354,071	NC	Pender	2
272681364	99332	6,421,071	5,561,213	6,421,071	5,561,213	NC	Dare	1
270155032	5744	590,969	496,985	590,969	496,985	NC	Dare	1
271209617	44857	35,881,643	32,477,736	35,881,643	32,477,736	NC	Dare	3
271897029	70303	2,588,124	2,066,932	2,588,124	2,066,932	NC	Hyde	1

EventID	Year	GU_Loss_wDS	GR_Loss_wDS	GU_Loss_xDS	GR_Loss_xDS	LandfallState	LandfallCounty	SS_Intensity
272106648	78049	3,028,394	2,182,979	2,833,585	2,094,326	FL	Miami-Dade	2
272535506	93928	2,739,682	2,296,143	2,739,682	2,296,143	FL	Volusia	1
270284031	10517	62,844,279	57,036,533	62,844,279	57,036,533	NC	Hyde	1
270334164	12396	312,812	131,132	251,434	103,793	FL	Miami-Dade	1
270726023	26909	43,932,214	34,669,059	38,255,459	32,388,383	FL	Collier	2
270811664	30088	24,565,053	18,944,600	24,565,053	18,944,600	GA	Chatham	1
270816500	30269	3,523,036	2,803,459	3,523,036	2,803,459	FL	Taylor	2
271654783	61336	673,183	566,962	673,183	566,962	NC	Dare	1
270306973	11389	112,718,109	93,106,476	88,940,163	80,262,520	FL	Miami-Dade	4
270950008	35243	1,363,311,373	1,240,310,535	1,241,638,476	1,149,875,413	NC	Brunswick	2
271533383	56856	323,822,675	309,834,729	323,822,675	309,834,729	NC	Dare	2
272227883	82547	159,711	106,394	131,872	87,537	GA	McIntosh	4
271834280	67989	95,091,900	77,397,043	86,682,075	72,106,771	NC	Onslow	1
272568929	95162	25,249,471	19,538,114	25,249,471	19,538,114	NC	New Hanover	1
270246902	9152	40,899,105	35,312,349	38,270,666	34,373,413	MA	Barnstable	3
270898474	33318	8,947,540	7,772,220	8,947,540	7,772,220	NC	Carteret	1
271809164	67072	18,622,478	15,030,241	18,622,478	15,030,241	NC	New Hanover	1
272288935	84816	20,073,871	15,943,136	20,073,871	15,943,136	GA	Glynn	1
272379128	88146	46,130,752	37,874,063	46,130,752	37,874,063	NC	Carteret	1
270110525	4106	307,627	221,736	268,178	211,356	NY	Nassau	2
271913786	70938	1,253,470,444	1,051,660,531	1,024,969,216	901,793,676	FL	Brevard	4
271214327	45033	670,285	566,731	670,285	566,731	NC	Dare	1
271353340	50185	508,095,240	437,021,429	470,579,215	411,624,197	SC	Charleston	3
272261601	83793	303,810,953	289,333,008	303,810,953	289,333,008	NC	Dare	3
270665814	24681	128,834,182	108,187,418	128,834,182	108,187,420	FL	Lee	1
270917165	34007	285,908,078	270,289,323	285,908,078	270,289,324	NC	Hyde	2
271491682	55312	31,892,183	25,095,412	31,892,183	25,095,412	NC	Carteret	1
272416786	89539	792,723	597,629	741,863	579,303	SC	Beaufort	2
272511572	93034	47,464,921	36,381,714	42,400,132	34,123,341	NC	Carteret	1
270429547	15926	124,581,384	111,463,729	117,566,876	107,021,193	FL	Collier	3
270393423	14586	671,761	337,393	671,761	337,393	FL	Walton	3
271066347	39565	29,840,153	24,092,138	29,840,153	24,092,138	SC	Beaufort	2
271526895	56617	13,047,467	11,591,414	13,047,467	11,591,414	MA	Dukes	2
271000945	37138	2,167,422	1,425,592	1,868,284	1,291,539	LA	Lafourche	4
271418701	52597	45,134,714	37,175,629	41,533,274	35,690,719	FL	Manatee	2
272272369	84192	56,833,909	46,106,916	56,833,909	46,106,916	NC	Hyde	2
272291788	84924	482,484,440	403,077,630	387,309,856	340,941,386	FL	Pasco	2
271157098	42921	91,105,458	83,455,257	91,105,458	83,455,257	NC	Dare	1
272189958	81161	718,480	610,391	718,480	610,391	FL	Lee	1
272409894	89288	45,212,123	35,862,642	39,719,121	33,743,798	NC	Carteret	1
270121805	4526	174,994,549	137,609,796	140,177,858	119,260,556	NC	Brunswick	1
272650334	98181	1,774,668	1,100,417	1,774,668	1,100,417	SC	Charleston	1
270198150	7345	440,736,523	382,312,464	440,736,523	382,312,464	NC	Carteret	2
272310473	85627	5,062,682	3,881,788	5,062,682	3,881,788	NC	Dare	1
271851865	68643	826,476,882	705,973,457	758,348,132	660,267,951	NC	Carteret	3
270703935	26083	13,941,415	9,908,695	11,865,453	9,261,759	FL	Collier	2
271582488	58664	8,474,829	6,743,439	7,451,163	6,565,859	RI	Newport	3
272466455	91373	981,679	749,728	897,555	723,335	FL	Monroe	4
271530559	56755	104,988,786	88,411,735	103,795,265	87,792,112	FL	Pinellas	1
272131955	79001	3,031,339	2,353,547	3,031,339	2,353,547	FL	Franklin	3
271893895	70180	58,022,482	45,055,200	53,019,702	42,751,647	SC	Charleston	2
272087359	77347	1,505,365,025	1,340,623,289	1,351,048,235	1,235,046,317	NC	Brunswick	3
270708715	26258	9,206,681	6,015,169	7,523,956	5,459,018	FL	Volusia	4
271975010	73193	32,886,846	26,049,444	32,886,846	26,049,444	NC	New Hanover	1
272236665	82873	2,484,411	2,053,217	2,484,411	2,053,217	NC	Dare	2
270536682	19885	473,447,120	423,608,620	473,447,120	423,608,620	NC	Carteret	2
270844878	31333	18,161,797	14,290,574	18,161,797	14,290,574	FL	Monroe	1
272045708	75809	52,946,475	44,015,974	52,946,475	44,015,974	NC	Brunswick	1
270749735	27796	576,163	387,665	576,163	387,665	SC	Georgetown	1
271599874	59302	126,090,436	101,549,602	115,162,030	96,287,087	FL	Collier	1
272217144	82146	27,641	13,618	24,923	12,040	SC	Beaufort	2
271399676	51889	3,326,865	2,893,206	3,326,865	2,893,206	NC	Dare	1
271856554	68811	16,310	8,390	15,668	7,977	FL	St. Johns	2
272322833	86076	2,028,453	1,654,833	2,028,453	1,654,833	NC	Carteret	1
272438698	90343	725,064	622,022	725,064	622,022	NC	Dare	1
271483432	55005	1,554,874	1,273,001	1,554,874	1,273,001	NC	Hyde	1
271555200	57662	8,398,444	6,289,182	7,791,291	6,072,054	GA	Glynn	4
271189036	44099	58,336,440	51,332,050	58,336,440	51,332,050	FL	Broward	1
271923369	71290	65,161	29,958	65,161	29,958	LA	Terrebonne	3
272011283	74535	352,374,150	286,881,702	294,827,433	253,210,522	FL	Lee	3
272278496	84425	275,026,190	185,068,319	196,198,612	157,910,493	FL	Monroe	5

EventID	Year	GU_Loss_wDS	GR_Loss_wDS	GU_Loss_xDS	GR_Loss_xDS	LandfallState	LandfallCounty	SS_Intensity
272544744	94271	31,320,002	27,987,769	31,320,002	27,987,769	NC	Dare	1
272570278	95211	37,214,211	32,550,660	37,214,211	32,550,660	NC	Hyde	1
270788020	29224	35,653,574	29,200,574	35,653,574	29,200,574	SC	Georgetown	1
271754062	65029	35,757	7,076	35,757	7,076	TX	Cameron	4
272570659	95224	8,656,321	7,557,788	8,656,321	7,557,788	NC	Hyde	1
271971419	73061	55,217	29,403	55,217	29,403	FL	Wakulla	1
272410666	89317	31,915,880	26,188,901	31,915,880	26,188,901	SC	Charleston	2
270620851	23021	1,329,478	879,711	1,329,478	879,711	SC	Charleston	1
271587057	58837	4,200,498	3,415,668	4,093,452	3,364,263	NC	Carteret	1
271695769	62854	16,499	7,018	13,089	4,912	FL	Pinellas	3
271793665	66494	14,746,783	11,318,063	14,746,783	11,318,064	NC	Carteret	1
270930245	34501	83,178,028	63,978,590	75,540,177	61,833,760	FL	Indian River	3
270970646	36001	54,395	32,646	49,424	28,954	FL	Wakulla	1
272527979	93654	3,144,001	2,655,281	3,144,001	2,655,281	NC	Dare	1
271302873	48310	141,842,082	122,635,378	141,842,082	122,635,378	NC	Brunswick	1
271437799	53304	1,376,460	1,159,490	1,376,460	1,159,490	VA	Virginia Beach (	1
271799670	66718	562,298,711	497,173,617	555,825,498	492,576,299	NC	Brunswick	2
271890945	70067	7,806,806	6,684,709	7,806,806	6,684,709	NC	Dare	1
272164599	80206	8,215,174	5,239,604	6,571,773	4,805,848	FL	St. Lucie	3
270006107	231	1,273,922,315	1,199,229,835	1,161,219,496	1,126,022,681	NC	Hyde	3
270274787	10175	26,305,871	23,435,310	26,305,871	23,435,310	NC	Hyde	1
270945099	35058	16,221,271	12,646,096	15,805,622	12,517,901	SC	Charleston	3
272561580	94888	16,985,184	14,398,307	16,985,184	14,398,307	NC	Hyde	1
270262448	9729	14,548,068	12,663,416	14,548,068	12,663,416	NC	Hyde	1
270718200	26617	4,719	2,270	3,375	1,612	FL	Miami-Dade	4
271857231	68837	3,548,568	2,533,840	3,380,674	2,464,622	FL	Miami-Dade	2
272080721	77102	5,158,209,752	4,497,717,463	4,319,103,543	4,137,643,989	NC	Carteret	5
272260020	83733	8,811,311	7,808,398	8,811,311	7,808,398	NC	Dare	1
271060716	39357	2,670,518	2,061,141	2,670,518	2,061,141	NC	Carteret	1
271736181	64359	32,884,191	27,041,803	32,884,191	27,041,803	NC	Hyde	1
270554692	20559	535,061,475	483,103,601	535,061,475	483,103,601	FL	St. Johns	1
270967828	35898	16,630	6,595	16,630	6,595	SC	Beaufort	1
272083975	77220	22,918,779	20,013,337	22,335,801	19,873,200	VA	Accomack	1
272206736	81767	799,969,832	684,691,473	606,045,469	549,507,522	FL	Miami-Dade	3
270728605	27004	7,372	2,227	7,372	2,227	FL	Martin	1
270930783	34520	240,052,089	223,729,431	240,052,089	223,729,431	NC	Dare	3
271269178	47063	25,015,017	21,051,706	25,015,017	21,051,706	NC	Dare	3
271643109	60901	683,131,530	614,162,088	675,179,141	608,265,029	NC	Brunswick	2
271887516	69941	6,819,900	5,948,992	6,819,900	5,948,992	FL	Volusia	1
272273848	84249	4,099,448	3,549,183	4,099,448	3,549,183	NC	Dare	1
270437802	16236	23,730	3,279	20,578	2,468	FL	Miami-Dade	1
270079687	2960	2,067,967	1,378,734	1,710,750	1,279,836	GA	McIntosh	3
270171135	6327	27,241,331	21,786,721	22,093,622	19,959,012	NY	Queens	4
270537454	19914	131,015,142	109,443,221	131,015,142	109,443,222	SC	Georgetown	1
271600271	59317	4,176,209,562	3,733,966,426	3,488,269,405	3,302,846,821	NC	Onslow	3
271970308	73021	12,331	5,447	12,331	5,447	FL	Bay	2
270466970	17325	19,962,821	16,212,953	19,962,821	16,212,953	FL	Broward	1
270946880	35127	41,687,269	29,996,367	36,467,402	28,507,261	FL	Palm Beach	3
272047756	75882	28,123,631	24,618,912	28,123,631	24,618,912	NC	Hyde	1
272319861	85965	22,602,403	18,931,021	21,154,141	18,627,042	NY	Suffolk	3
270726478	26927	3,860,169	2,775,757	3,860,169	2,775,757	SC	Charleston	1
271763626	65387	4,230,799	2,473,777	3,029,090	1,939,126	FL	Broward	4
270000411	16	52,893,450	42,777,255	50,370,350	41,558,816	SC	Horry	1
271449165	53725	414,977,637	372,423,073	414,977,637	372,423,074	NC	Carteret	2
270657697	24383	1,670,849	1,450,405	1,670,849	1,450,405	NC	Dare	1
270953973	35391	149,095,573	118,707,016	149,095,573	118,707,018	SC	Charleston	3
271731915	64199	20,244,087	17,419,263	19,285,855	17,219,936	RI	Washington	2
270697694	25855	104,247	72,152	104,247	72,152	NY	Suffolk	2
272186137	81017	192,466	49,591	181,621	43,396	LA	Plaquemines	4
272611959	96757	354,209,364	332,262,755	354,209,364	332,262,755	NC	Hyde	2
270270556	10021	134,806,322	109,111,997	129,448,644	106,871,518	SC	Horry	3
272118788	78504	57,439,619	46,617,832	57,439,619	46,617,832	NC	Brunswick	1
272311813	85674	184,003,900	156,649,435	184,003,900	156,649,435	FL	Pasco	1
270469787	17428	62,149	25,946	61,444	25,387	FL	Monroe	1
270843296	31272	54,811,538	50,201,720	54,811,538	50,201,720	NC	Hyde	3
272394314	88710	81,289	40,463	75,409	36,992	FL	Miami-Dade	1
272561977	94903	49,573,068	39,036,982	49,573,068	39,036,982	SC	Charleston	2
270507391	18819	3,418,157	2,742,057	3,418,157	2,742,057	SC	Georgetown	1
270545523	20213	40,066,564	36,447,071	40,066,564	36,447,071	NC	Dare	1
271000151	37108	104,130,491	83,467,831	104,130,491	83,467,831	NC	Carteret	1
271056306	39191	1,818,289	1,433,098	1,818,289	1,433,098	FL	Collier	1

EventID	Year	GU_Loss_wDS	GR_Loss_wDS	GU_Loss_xDS	GR_Loss_xDS	LandfallState	LandfallCounty	SS_Intensity
271440125	53389	317,279,172	268,441,262	313,583,438	266,017,557	NC	Carteret	2
271859503	68923	3,344,240	2,507,301	2,883,884	2,425,231	GA	Chatham	3
272622191	97135	12,392,561	10,703,024	12,392,561	10,703,024	NC	Hyde	2
270120399	4474	34,533,131	29,011,032	34,533,131	29,011,032	NC	Hyde	2
270480389	17815	11,111,757	8,291,032	9,000,238	8,000,793	NY	Suffolk	3
272696056	99867	689,020,593	606,393,599	660,748,521	586,335,915	NC	Onslow	2
270725134	26876	1,516,968,962	1,337,141,834	1,359,010,704	1,229,988,094	NC	Onslow	3
271601638	59368	16,065,624	11,983,239	14,233,980	11,531,863	SC	Charleston	1
270515975	19135	20,018,293	16,298,160	17,826,024	15,873,323	MA	Barnstable	3
270811370	30077	97,030,865	80,441,577	97,030,865	80,441,577	NC	Carteret	1
271687168	62535	8,261,730	6,220,663	7,664,459	5,985,209	FL	St. Lucie	3
272104925	77985	1,544,568	819,307	1,544,568	819,307	GA	Chatham	1
270515188	19105	1,523,307	1,226,339	1,523,307	1,226,339	FL	Gulf	2
272463032	91246	33,124,141	25,592,303	31,542,662	25,077,790	SC	Charleston	3
272671140	98951	2,987,846	2,564,445	2,954,251	2,558,538	NC	Dare	3
271884645	69840	2,919,844	2,489,191	2,919,844	2,489,191	NC	Dare	1
272576859	95448	119,831,021	100,827,170	119,831,021	100,827,170	NC	Carteret	1
270466690	17314	117,130	68,302	105,525	58,633	FL	Brevard	3
270293596	10885	745,009	449,446	745,009	449,446	LA	Plaquemines	3
271892160	70112	56,431,866	44,435,771	56,431,866	44,435,772	NC	Carteret	1
271962350	72727	63,164,571	54,579,126	63,164,571	54,579,127	NC	Carteret	1
272447965	90684	2,107,118,459	1,834,063,072	1,724,911,522	1,578,813,973	NC	Brunswick	3
271565919	58048	3,232,698	2,722,437	3,232,698	2,722,437	NC	Dare	1
272301595	85290	31,228,153	24,922,040	31,228,153	24,922,040	NC	Carteret	1
270292117	10828	347,745,171	274,356,584	302,582,907	252,914,166	SC	Charleston	3
272229449	82606	448,320,908	354,401,021	400,186,663	331,680,829	SC	Charleston	4
270931477	34546	721,303	509,543	642,295	476,634	FL	Taylor	2
271301055	48242	496,852	275,285	420,602	232,509	FL	Santa Rosa	4
271355723	50273	199,772,750	170,679,530	199,772,750	170,679,530	NC	Carteret	2
271942039	71963	33,814,360	28,154,386	33,814,360	28,154,386	FL	Brevard	1
272164997	80222	39,453,088	31,304,891	39,008,061	31,127,992	GA	Chatham	3
272205861	81734	762,038	515,159	656,833	473,946	FL	Brevard	1
272398496	88864	114,806,062	96,547,377	114,806,062	96,547,377	NC	Carteret	2
270223736	8290	1,772,034,173	1,592,840,821	1,319,027,879	1,252,554,668	NC	Carteret	4
270978684	36304	1,051,303	487,005	788,659	390,156	FL	Miami-Dade	3
271276756	47345	8,177,378	6,120,165	8,177,378	6,120,166	SC	Charleston	2
272123595	78686	59,074,789	51,806,749	59,074,789	51,806,749	NY	Suffolk	1
270446177	16552	217,137,793	194,287,992	201,232,973	182,972,287	NC	Carteret	3
270482260	17881	15,616,883	13,693,989	15,219,304	13,583,159	MA	Dukes	3
271857348	68841	142,946	60,272	125,633	51,671	TX	Kleberg	4
271679151	62241	85,561,207	76,567,003	84,592,537	76,021,251	NC	Dare	1
272675919	99125	64,690	26,469	64,690	26,469	FL	Collier	1
270143428	5314	164,104,904	136,975,609	164,104,904	136,975,609	NC	Hyde	2
270273558	10131	3,771	1,802	3,771	1,802	LA	Lafourche	2
271560974	57869	245,608,080	213,618,395	227,545,899	202,001,511	FL	Indian River	2
271575843	58411	4,125,102	2,882,031	3,771,262	2,710,017	FL	Monroe	1
270918452	34056	702,492	545,048	702,492	545,048	SC	Georgetown	1
270501214	18594	306,363,510	271,009,709	306,363,510	271,009,709	SC	Horry	1
270741665	27503	38,754,176	31,776,607	38,754,176	31,776,607	SC	Horry	1
270411135	15247	73,645,977	62,242,792	71,749,100	61,236,017	FL	St. Lucie	3
271696499	62881	37,196,490	32,981,998	37,196,490	32,981,998	NC	Hyde	1
270299284	11103	492,234	365,010	492,234	365,010	NC	Hyde	1
271202346	44592	62,861,345	50,926,522	62,861,345	50,926,522	NC	New Hanover	1
272240035	83000	70,368	29,286	70,368	29,286	SC	Charleston	1
272324698	86143	24,027,568	18,214,611	21,648,674	17,467,216	FL	Palm Beach	2
270085875	3192	8,866,071	6,760,633	7,761,100	6,505,037	FL	Monroe	3
270259018	9604	855,871,283	804,679,397	799,508,246	758,434,281	NC	Hyde	3
271332364	49409	195,564,612	182,921,885	195,564,612	182,921,885	NC	Hyde	2
272342081	86788	96,867,016	81,564,217	96,867,016	81,564,217	SC	Horry	1
272383545	88310	5,229,542	3,484,487	4,154,264	3,266,242	FL	Miami-Dade	3
271705029	63198	165,247,192	133,254,027	131,051,538	113,794,086	NC	Brunswick	1
270030027	1117	32,300	16,647	25,555	11,672	FL	Manatee	2
270091880	3416	96,137,653	82,691,262	96,137,653	82,691,262	NC	Brunswick	1
270572264	21220	368,935,781	324,498,666	368,935,781	324,498,666	NC	Onslow	1
270784717	29103	335,656	245,705	319,754	236,881	FL	Wakulla	2
271088978	40401	350,891,654	334,399,075	350,891,654	334,399,075	NC	Hyde	3
271111693	41246	128,420,383	110,985,000	128,420,383	110,985,000	NC	Carteret	1
271733084	64243	24,424,097	19,490,249	24,424,097	19,490,249	NC	Onslow	1
270898538	33321	28,888,437	26,306,568	28,888,437	26,306,568	NC	Dare	3
271926379	71401	59,277	32,926	55,984	30,685	FL	Palm Beach	1
270769724	28536	1,301,361	908,894	1,301,361	908,894	SC	Charleston	1

EventID	Year	GU_Loss_wDS	GR_Loss_wDS	GU_Loss_xDS	GR_Loss_xDS	LandfallState	LandfallCounty	SS_Intensity
271386026	51392	11,904,573	10,006,133	11,904,573	10,006,133	NC	Carteret	2
271441913	53458	11,596,632	9,388,781	11,596,632	9,388,781	SC	Charleston	1
271641527	60840	5,218,297	3,466,457	4,331,540	3,130,028	FL	Martin	4
271646715	61035	22,484,834	18,581,336	22,484,834	18,581,336	NC	Carteret	1
272607690	96594	80,801,914	50,176,171	57,686,637	45,130,571	FL	Pinellas	4
270207019	7673	1,006,455	779,101	1,006,455	779,101	NY	Nassau	1
270378732	14032	66,853,518	54,518,759	66,853,518	54,518,759	NC	New Hanover	1
272422010	89729	282,300,725	251,191,225	282,300,725	251,191,225	NC	Carteret	2
271232787	45719	4,016,913	3,138,014	4,016,913	3,138,014	SC	Beaufort	1
272362907	87552	87,676,641	69,886,430	81,288,648	66,922,669	FL	Sarasota	1
271350549	50079	406,029,871	365,608,972	401,356,224	362,168,065	NC	Hyde	3
272002761	74216	180,671,611	138,913,272	151,752,942	125,473,706	FL	Martin	3
272249107	83340	1,519,151	989,605	1,398,759	915,336	FL	Miami-Dade	4
271107491	41092	236,915,046	196,078,775	210,486,117	180,320,279	SC	Beaufort	3
271659030	61493	54,133,360	35,051,721	40,777,548	31,868,708	FL	Pinellas	3
270678444	25152	577,119	312,297	501,305	261,718	AL	Baldwin	2
270795748	29511	3,037,138	2,629,607	3,037,138	2,629,607	NC	Dare	1
270217573	8062	191,853,614	179,467,994	191,853,614	179,467,994	NC	Dare	1
271530080	56736	2,753,775	2,365,110	2,753,775	2,365,110	MA	Dukes	3
270233568	8658	834,991	576,186	698,718	536,263	FL	St. Johns	2
270250810	9298	223,770,331	200,943,053	223,770,331	200,943,053	NC	Dare	3
271132900	42020	233,783,650	178,498,816	206,105,221	168,853,695	FL	Monroe	3
270886429	32864	32,796,470	26,438,210	32,796,470	26,438,210	NC	Hyde	1
271830252	67847	37,106,139	29,348,960	37,106,139	29,348,960	SC	Horry	1
272498303	92544	347,465,589	288,188,914	315,357,802	268,973,139	SC	Horry	2
271079053	40026	24,840,620	20,217,742	24,840,620	20,217,742	NC	Carteret	1
271551086	57511	39,630,921	36,668,178	39,630,921	36,668,178	NC	Dare	3
271817720	67383	130,998,714	117,635,147	130,998,714	117,635,147	NC	Carteret	2
270402968	14942	149,431,377	140,036,802	149,431,377	140,036,802	NC	Dare	1
272631321	97477	109,928,596	85,419,147	96,046,202	78,434,066	NC	Carteret	2
270109024	4048	7,943,552	7,006,260	7,943,552	7,006,260	NC	Dare	1
270417222	15478	367,433,112	326,669,874	363,144,028	323,619,742	NC	Carteret	3
271370409	50811	170,486,346	158,669,320	170,486,346	158,669,320	NC	Hyde	2
271936495	71769	37,251,684	29,905,698	37,251,684	29,905,698	NC	Carteret	1
270219074	8117	19,647,018	17,585,180	19,647,018	17,585,180	NC	Dare	2
270948786	35198	58,531,568	53,465,691	58,531,568	53,465,691	NC	Hyde	3
271860240	68950	83,758,852	76,108,060	83,758,852	76,108,060	NC	Dare	1
271899885	70414	31,072,188	24,865,850	31,072,188	24,865,850	NC	New Hanover	1
270471575	17494	6,437,067	4,720,515	6,437,067	4,720,516	NC	Carteret	1
271203201	44621	547,481	339,939	415,033	253,297	FL	Palm Beach	3
271382988	51277	19,670,934	15,432,941	19,670,934	15,432,941	SC	Beaufort	2
271947716	72176	568,317	470,501	568,317	470,501	NC	Dare	1
272033444	75358	84,790,607	75,989,441	84,790,607	75,989,441	NC	Dare	2
272274215	84265	2,796,298	2,395,137	2,796,298	2,395,137	NC	Dare	1
271474010	54653	4,733,301	3,817,542	4,733,301	3,817,542	FL	Collier	1
271918970	71128	2,049,028	1,473,044	2,049,028	1,473,045	SC	Charleston	2
272424528	89822	25,940	19,373	25,940	19,373	NC	Dare	2
271646318	61020	665,575,176	575,130,802	626,656,446	548,935,592	NC	Onslow	2
271646936	61043	59,825,692	47,123,180	59,825,692	47,123,180	NC	Carteret	1
270316320	11735	61,583,722	46,279,099	51,777,423	42,645,214	FL	Miami-Dade	3
270335608	12448	5,567,667	3,715,437	4,685,453	3,402,513	AL	Mobile	4
270503931	18695	37,687,044	31,333,908	37,687,044	31,333,908	NC	Brunswick	1
271436527	53256	1,082,529	780,272	1,082,529	780,272	FL	Santa Rosa	2
272197437	81433	110,628	58,041	100,506	50,588	TX	Galveston	4
272364660	87616	6,891,421	5,277,735	6,716,073	5,201,272	FL	Martin	2
270237712	8807	33,377	12,300	26,856	9,280	FL	Lee	3
270211766	7845	104,010,748	73,877,292	85,920,072	69,492,860	FL	Citrus	4
270873067	32371	23,078,903	19,187,967	23,078,903	19,187,967	NC	Carteret	1
271342039	49769	7,866,093	5,612,169	6,078,010	5,327,381	FL	Citrus	3
270105934	3933	2,468,689	1,551,765	2,440,865	1,534,222	FL	Broward	1
270383818	14227	2,291,015	1,523,057	1,787,405	1,403,509	FL	Lee	3
271430057	53019	1,511,178	762,127	1,511,178	762,127	FL	Volusia	2
272553637	94599	41,041,652	33,849,076	40,578,028	33,664,478	FL	Collier	3
270017639	660	406,811	306,441	406,811	306,441	SC	Charleston	1
271002622	37202	9,319	2,805	9,319	2,805	GA	Chatham	1
272110645	78199	258,048	140,799	184,704	93,228	FL	Miami-Dade	3
270068280	2532	14,343,656	11,213,614	13,660,255	11,024,153	FL	Palm Beach	2
271296838	48083	38,405,095	29,829,882	38,405,095	29,829,882	SC	Charleston	2
271416213	52501	871,829,203	708,056,122	617,685,442	544,872,568	FL	Manatee	4
271466358	54365	208,175,244	167,722,433	199,859,663	163,318,138	SC	Georgetown	2
270002192	85	5,587,983	4,529,344	5,079,589	4,426,539	NC	Hyde	1

EventID	Year	GU_Loss_wDS	GR_Loss_wDS	GU_Loss_xDS	GR_Loss_xDS	LandfallState	LandfallCounty	SS_Intensity
270471996	17509	4,007,678	2,294,410	4,007,678	2,294,410	LA	Plaquemines	2
271388708	51488	41,255,030	33,333,041	38,595,975	32,268,998	NC	Brunswick	1
270053898	1990	13,178	3,138	11,908	2,395	AL	Baldwin	2
270833029	30882	861,258	597,389	756,904	552,678	FL	Miami-Dade	3
270978677	36304	38,548,069	27,819,465	28,933,509	24,346,757	FL	Lee	4
272658196	98475	97,863,398	67,400,497	78,064,804	63,850,729	FL	Miami-Dade	4
271644045	60936	310,051,928	241,363,233	275,541,751	225,291,514	SC	Charleston	3
272580465	95582	19,015,554	13,604,267	16,269,783	12,797,388	FL	Martin	2
270124617	4630	354,351,675	295,700,315	340,069,167	286,830,094	NC	New Hanover	2
270144031	5334	912,245	626,320	846,322	577,615	RI	Newport	4
270316653	11747	276,960,806	242,297,009	252,736,483	224,787,594	FL	Pinellas	1
270702766	26039	2,061,671,089	1,834,609,658	1,780,382,256	1,646,365,293	NC	Brunswick	4
271879699	69662	4,252,729,815	3,518,150,142	3,244,307,937	3,064,902,637	FL	Monroe	4
270818597	30347	260,784	119,388	260,784	119,388	LA	Terrebonne	1
271726277	63992	59,578,462	47,386,527	59,578,462	47,386,527	SC	Beaufort	3
270221312	8199	15,218,060	12,775,328	15,218,060	12,775,328	NC	Carteret	1
270151737	5624	39,228,939	33,190,274	39,228,939	33,190,274	NC	Dare	2
271810712	67128	28,638,388	25,094,105	28,638,388	25,094,105	NC	Hyde	1
272616325	96917	44,263,432	32,856,888	40,026,749	31,313,940	FL	Monroe	2
270135072	5009	15,019,034	11,581,712	13,823,227	11,236,857	SC	Charleston	2
271723715	63903	919,384,595	811,387,385	764,094,891	698,254,044	FL	Collier	3
272179949	80787	11,330,256	8,580,632	10,793,963	8,394,569	FL	Palm Beach	2
272581932	95633	29,770,490	25,921,981	29,770,490	25,921,981	NC	Carteret	1
270413256	15328	2,103,227,029	1,791,577,052	1,759,329,533	1,591,205,516	NC	Onslow	4
271329366	49300	2,112,634,677	1,820,235,187	1,702,982,873	1,553,643,379	SC	Horry	4
271859843	68935	131,002,475	109,557,606	131,002,475	109,557,606	NC	New Hanover	1
272262117	83811	3,073,707	2,489,733	2,876,263	2,458,072	FL	St. Lucie	1
272300579	85253	1,813,651,849	1,562,636,489	1,531,854,884	1,365,280,927	NC	Carteret	4
271302335	48291	101,834,338	83,534,616	101,834,338	83,534,616	NC	Brunswick	1
271829686	67826	985,150	707,408	985,150	707,408	FL	Santa Rosa	1
270161404	5972	36,124,005	30,412,038	36,124,005	30,412,038	NC	Carteret	1
270843892	31295	519,071,422	418,986,879	459,084,879	386,163,234	SC	Charleston	3
271275021	47277	1,305,506	1,003,020	1,305,506	1,003,020	FL	Martin	4
271307977	48506	115,481,495	105,582,548	115,481,495	105,582,548	NC	Carteret	2
272127790	78843	42,361	21,821	42,361	21,821	LA	Lafourche	1
270686794	25459	1,056,058,605	907,874,848	908,642,019	807,967,428	SC	Georgetown	4
270115971	4305	333,298,797	315,021,352	300,918,938	289,142,410	NC	Dare	4
270299529	11112	511,964,458	451,552,587	511,964,458	451,552,587	NC	Onslow	2
270524080	19433	21,511,284	19,262,534	21,511,284	19,262,534	NC	Dare	2
272301858	85301	24,349,956	19,091,769	24,349,956	19,091,769	SC	Georgetown	2
272480698	91893	60,781,448	42,212,101	49,729,696	38,605,960	SC	Beaufort	3
271619933	60038	186,412,196	144,355,470	148,772,619	126,825,882	RI	Newport	4
272327375	86242	1,776,073	1,365,528	1,691,959	1,338,480	FL	Okaloosa	4
270237315	8793	521,770,171	402,695,060	441,944,618	366,534,120	SC	Charleston	4
271401326	51946	2,605,291,014	2,312,690,927	2,222,127,037	2,049,527,224	NC	Brunswick	4
271939110	71859	6,518,755	4,941,701	6,518,755	4,941,701	NC	Carteret	1
271051876	39028	105,580	60,878	95,436	52,025	FL	Santa Rosa	1
271704387	63174	47,078,082	38,634,639	46,547,474	38,471,923	SC	Charleston	1
270039714	1476	13,072,134	9,841,087	12,450,711	9,597,346	FL	Martin	4
271427533	52927	399,500,480	354,458,286	360,297,145	325,439,148	NY	Suffolk	3
272362819	87549	952,603,446	838,270,296	844,552,369	760,037,775	NC	New Hanover	3
270296901	11011	16,122,842	11,433,345	13,790,778	10,790,777	FL	Palm Beach	4
270967694	35894	5,561,651	3,773,453	5,159,713	3,567,553	MS	Hancock	3
271484776	55057	5,720,805	4,368,300	5,720,805	4,368,300	FL	Gulf	1
271813523	67231	586,507	254,121	496,236	206,683	FL	Broward	2
271918344	71106	15,647,907	12,109,551	15,647,907	12,109,551	SC	Charleston	2
270547724	20296	150,606,419	134,181,460	150,606,419	134,181,460	NC	Carteret	1
271373809	50939	147,375,424	126,727,685	147,375,424	126,727,685	NC	Onslow	1
271416014	52493	223,339,785	205,863,584	223,339,785	205,863,584	NC	Hyde	2
270080202	2980	856,301,763	823,854,238	846,377,908	818,132,179	NC	Dare	4
270515777	19128	66,769,925	55,936,890	66,769,925	55,936,890	SC	Horry	1
271137854	42206	35,967	15,976	32,885	14,116	FL	Miami-Dade	2
271841223	68244	22,874,113	20,629,172	22,874,113	20,629,172	NC	Dare	1
272274928	84291	8,283,065	7,320,632	8,283,065	7,320,632	NC	Dare	1
270019743	738	80,802,461	73,024,478	76,260,840	70,284,827	NC	Hyde	1
270099104	3678	63,967,524	49,845,036	63,967,524	49,845,037	NC	Onslow	1
271875066	69492	33,567,602	25,820,272	31,401,887	25,144,633	SC	Charleston	3
272276686	84358	146,929,712	127,758,455	128,939,221	116,335,686	FL	Monroe	3
272566545	95073	15,873,098	12,434,288	15,873,098	12,434,288	SC	Beaufort	2
272577620	95475	2,872,089	2,330,964	2,872,089	2,330,964	SC	Charleston	1
271168907	43359	8,114,458	7,142,384	8,114,458	7,142,384	NC	Dare	2

EventID	Year	GU_Loss_wDS	GR_Loss_wDS	GU_Loss_xDS	GR_Loss_xDS	LandfallState	LandfallCounty	SS_Intensity
271538021	57029	300,306,230	256,810,088	249,715,258	222,454,275	FL	Broward	3
272441539	90445	769,191	355,304	769,191	355,304	FL	Palm Beach	1
270824471	30561	22,810	9,896	21,339	9,030	LA	Cameron	3
271997603	74020	338,578,960	284,383,167	283,975,039	250,209,422	FL	Volusia	4
272307921	85530	10,163	4,388	10,163	4,388	FL	Walton	2
272316629	85847	20,083,720	16,033,168	20,083,720	16,033,168	NC	New Hanover	1
270682867	25315	63,227,077	56,927,200	63,227,077	56,927,200	NC	Dare	1
270993119	36843	2,895,490	2,089,436	2,544,814	2,000,148	FL	Miami-Dade	3
271090701	40465	741,953	564,708	712,696	556,145	FL	Broward	1
271064513	39498	593,234	390,359	489,769	353,324	FL	Okaloosa	3
271376421	51034	528,772	379,540	528,772	379,540	SC	Beaufort	1
271750322	64891	391,769,697	350,542,987	387,212,949	347,308,141	NC	Carteret	2
271131170	41958	7,911,721	6,415,155	7,911,721	6,415,155	NC	Dare	1
270283236	10486	26,397,020	23,409,001	26,397,020	23,409,001	NC	Hyde	1
270289764	10739	113,418,753	100,072,261	113,418,753	100,072,261	NC	Carteret	3
270981996	36427	27,240,836	22,274,481	23,201,880	20,898,429	NY	Suffolk	2
271143240	42408	76,168,069	63,222,656	75,303,528	62,788,219	NC	Carteret	2
271357733	50349	163,824,119	130,323,551	163,824,119	130,323,551	SC	Charleston	3
271513169	56101	66,464	34,756	65,713	34,210	FL	Palm Beach	2
271587898	58866	2,374,224	2,048,193	2,374,224	2,048,193	NC	Dare	1
272068186	76642	276,540,941	219,047,554	229,955,465	192,155,182	NC	Onslow	2
270640972	23771	742,222,671	632,293,735	573,808,785	514,571,072	FL	Pinellas	2
271179601	43751	87,472,359	77,879,879	81,822,517	74,669,753	NC	Dare	1
272275208	84302	107,606,578	85,062,953	101,539,005	81,920,626	SC	Charleston	3
272526461	93596	227,153,040	199,097,370	227,153,040	199,097,370	NC	Brunswick	1
270546001	20231	353,219	291,436	353,219	291,436	NC	Dare	1
270662319	24553	534,385,884	486,959,531	534,385,884	486,959,531	NC	Dare	2
271768241	65558	52,335,450	42,756,625	51,744,791	42,565,434	FL	Monroe	1
270435412	16146	30,700,464	25,257,861	30,700,464	25,257,861	NC	Onslow	1
271643513	60916	438,810,272	369,025,510	427,399,820	362,279,942	NC	Carteret	3
272181030	80828	142,431,947	125,811,211	132,027,507	119,089,679	FL	Collier	3
270450763	16725	15,608,007	11,699,949	14,175,983	11,179,809	GA	Chatham	3
271327946	49248	82,207,452	63,802,949	82,207,452	63,802,950	SC	Charleston	2
272255284	83565	295,176,232	237,699,983	266,616,341	223,516,479	SC	Georgetown	2
270238641	8842	52,769,590	44,896,768	46,559,774	42,189,332	NC	Dare	1
270543489	20137	35,408,002	27,790,011	35,408,002	27,790,011	SC	Charleston	2
271236048	45839	11,073,904	8,482,497	10,792,382	8,374,301	SC	Charleston	2
272078108	77006	56,970,325	47,292,823	56,970,325	47,292,823	NC	Carteret	1
272086049	77299	112,131,700	102,934,949	112,131,700	102,934,949	NC	Hyde	2
270399848	14828	32,477,210	25,376,991	32,107,335	25,188,782	NC	Carteret	1
271123632	41681	387,957	209,990	363,065	192,934	LA	Lafourche	3
270173027	6397	120,302,882	97,979,393	120,302,882	97,979,393	NC	Carteret	2
271684429	62432	27,877,635	18,854,444	22,488,217	17,448,267	FL	Broward	3
271716786	63646	44,507,650	35,574,766	44,507,650	35,574,766	NC	Onslow	1
272612252	96767	81,872,477	51,005,251	58,501,123	47,293,358	FL	Lee	3
270024189	903	233,502,235	219,612,015	233,502,235	219,612,015	NC	Hyde	3
270563273	20884	1,723,597	1,123,412	1,723,597	1,123,412	GA	Chatham	2
270964146	35767	201,213,865	164,190,448	196,006,573	161,475,348	NC	New Hanover	2
271451601	53813	526,999,434	467,997,910	520,936,776	463,673,640	NC	Brunswick	3
271841620	68259	1,200,824,267	1,095,797,843	1,040,744,290	972,251,930	FL	Collier	3
270669038	24801	40,057,598	33,562,285	40,057,598	33,562,285	NC	Hyde	1
270828467	30709	34,443,952	26,195,046	30,792,969	25,110,295	FL	Miami-Dade	2
270007661	288	25,097,719	22,355,100	25,097,719	22,355,100	NC	Hyde	1
271448878	53714	35,904,632	27,717,994	33,301,632	26,941,468	FL	Franklin	3
272259791	83726	6,478,500	4,702,844	5,740,970	4,478,945	FL	Monroe	3
270384185	14240	50,513,267	46,035,217	50,513,267	46,035,217	NC	Dare	2
270589137	21844	40,078,707	32,012,126	40,078,707	32,012,126	SC	Charleston	1
271408205	52201	359,956,865	284,299,210	291,444,545	245,914,144	NC	New Hanover	2
271457114	54016	174,394	117,611	174,394	117,611	FL	St. Lucie	3
271722448	63858	25,480,272	22,326,948	25,480,272	22,326,948	NC	Hyde	1
272469793	91498	19,374,927	15,394,479	19,374,927	15,394,479	NC	Pender	1
272542176	94175	119,440,527	98,271,373	119,440,527	98,271,374	NC	Onslow	2
272564377	94993	7,998,678	6,074,131	7,998,678	6,074,131	SC	Georgetown	1
270037904	1408	6,548,363	4,777,299	6,548,363	4,777,300	FL	St. Lucie	1
271594780	59118	5,596	888	4,249	544	NY	Nassau	3
271919932	71163	123,239,580	108,441,828	123,239,580	108,441,828	NC	Dare	2
271962797	72745	1,045,291	502,786	1,045,291	502,786	FL	Gulf	1
272547430	94372	9,734,639	7,616,666	8,393,443	7,374,469	NC	Dare	1
270231941	8593	255,108	155,564	255,108	155,564	FL	Escambia	3
271367266	50697	17,073,989	12,956,363	16,398,790	12,710,053	FL	Taylor	3
272632395	97518	9,440,747	6,111,065	7,331,596	5,624,442	FL	St. Lucie	3

EventID	Year	GU_Loss_wDS	GR_Loss_wDS	GU_Loss_xDS	GR_Loss_xDS	LandfallState	LandfallCounty	SS_Intensity
270477000	17694	41,725,954	33,427,245	41,725,954	33,427,245	NC	Carteret	1
271207367	44772	549,008,860	466,925,565	473,239,004	416,220,354	SC	Georgetown	4
271838404	68140	1,144,488,208	1,037,792,408	1,068,304,096	982,561,620	NC	Brunswick	3
272527241	93626	184,514,038	154,554,931	179,761,252	151,924,214	NC	Brunswick	1
272635046	97617	4,268,330	3,237,868	4,268,330	3,237,868	FL	Okaloosa	3
271775984	65842	6,596,118	5,825,464	6,596,118	5,825,464	NC	Dare	2
271402915	52004	16,295,842	13,339,584	16,295,842	13,339,584	FL	Levy	1
271483091	54992	502,885	254,981	449,650	223,504	LA	Lafourche	3
271548744	57424	35,146	12,463	30,038	8,379	NY	Suffolk	2
271631650	60471	6,165,936	4,494,161	6,008,654	4,423,214	NC	Hyde	1
270845282	31348	41,159,321	37,067,165	41,159,321	37,067,165	NC	Dare	2
270855199	31715	1,506,897	1,182,510	1,506,897	1,182,510	NC	Carteret	1
271044386	38752	312,364,283	273,125,743	308,770,192	270,710,445	FL	Miami-Dade	1
271694829	62817	2,066,878	1,660,075	2,066,878	1,660,076	NC	Carteret	1
272281331	84528	69,716,186	57,424,212	69,716,186	57,424,212	NC	Onslow	1
272415460	89492	42,864,435	34,015,907	42,379,158	33,799,209	NC	Carteret	1
270971789	36042	4,465,118	3,120,149	4,143,101	2,989,502	FL	Monroe	3
270994976	36912	179,428,501	161,917,017	179,428,501	161,917,017	NC	Carteret	2
271295232	48019	96,415,339	80,942,151	96,415,339	80,942,151	NC	Hyde	1
272641686	97859	47,560,620	37,102,269	47,560,620	37,102,273	SC	Charleston	2
270248713	9220	23,169,701	20,796,654	23,169,701	20,796,654	NC	Dare	1
271585682	58785	9,816,912	7,661,523	9,816,912	7,661,523	NC	New Hanover	1
272330675	86366	520,636,152	476,035,454	520,636,152	476,035,454	NC	Dare	3
272538473	94036	48,503,309	32,695,611	35,933,939	28,083,666	FL	Broward	4
271354207	50217	373,968,873	313,271,695	335,772,777	288,190,992	NC	Onslow	3
271460193	54134	372,283,572	353,514,905	368,037,862	350,127,623	NC	Hyde	2
271605615	59514	426,566	351,628	426,566	351,628	NC	Hyde	1
271710929	63424	396,231	308,230	377,404	302,107	NC	Dare	1
271352854	50166	110,357,114	89,285,642	91,894,078	79,430,041	FL	Lee	3
272545091	94283	433,412,338	383,262,940	433,412,338	383,262,940	NC	Carteret	2
271004361	37266	71,482,651	55,550,276	63,599,803	52,742,509	FL	Manatee	2
271159941	43022	2,980,922	2,101,114	2,570,060	1,981,066	FL	Brevard	2
271652972	61268	1,057,230,806	971,039,984	1,013,881,868	937,758,882	NC	New Hanover	2
271987767	73660	24,560,218	20,406,930	24,560,218	20,406,930	SC	Horry	1
272692593	99741	5,686,465	5,011,760	5,686,465	5,011,760	NC	Dare	1
270112161	4166	10,765,956	8,403,054	10,765,956	8,403,054	NC	Carteret	1
270232434	8612	29,688,180	26,949,287	29,688,180	26,949,287	NC	Dare	2
270522659	19379	3,137,050	2,623,111	3,137,050	2,623,111	SC	Charleston	2
270687264	25476	50,465,299	42,223,162	50,465,299	42,223,162	NC	New Hanover	1
271520836	56387	638,867	431,559	638,867	431,560	SC	Charleston	1
271717531	63675	323,741,489	277,318,017	323,741,489	277,318,019	NC	New Hanover	1
270297653	11040	26,496,149	23,489,030	26,496,149	23,489,031	FL	Monroe	3
271274594	47261	524,454,437	426,299,214	445,520,310	382,313,191	FL	Citrus	3
272656923	98426	46,820,091	36,941,858	46,820,091	36,941,857	SC	Charleston	2
270190769	7068	4,724,464	3,657,020	4,724,464	3,657,020	SC	Horry	1
270291074	10787	181,353,429	152,403,384	181,353,429	152,403,384	SC	Charleston	4
271600741	59334	2,572,314	2,257,092	2,572,314	2,257,092	NC	Dare	1
271662392	61621	126,568,596	109,184,192	118,372,882	104,218,432	NC	Hyde	1
271865501	69147	2,242,244,983	1,999,946,645	1,942,701,289	1,806,694,840	NC	Brunswick	3
270801186	29707	50,604,448	43,326,224	50,604,448	43,326,224	SC	Georgetown	1
271037949	38513	10,671,447	8,302,507	10,671,447	8,302,507	SC	Charleston	1
271639921	60779	112,412,937	90,978,244	106,091,671	88,258,863	SC	Charleston	3
272083730	77211	24,972,205	21,144,710	24,972,205	21,144,711	NC	Carteret	1
272509547	92957	4,448,579	3,521,773	4,448,579	3,521,772	SC	Charleston	2
272510617	92996	30,911,352	27,279,104	30,911,352	27,279,104	NC	Dare	2
270274103	10150	1,097,701,644	939,478,456	907,154,842	814,116,785	SC	Horry	3
271416362	52506	69,854,765	51,013,597	60,154,021	48,947,197	FL	Charlotte	1
271805207	66924	22,831,630	20,288,449	22,831,630	20,288,449	NC	Hyde	1
272304315	85394	279,709,846	257,398,247	276,521,071	255,020,457	NC	Hyde	2
272559208	94802	1,696,361	1,372,501	1,696,361	1,372,501	SC	Charleston	1
271086139	40293	876,796	537,675	639,645	475,386	LA	Lafourche	5
272255919	83589	724,856,838	652,403,604	643,218,489	591,315,705	FL	Monroe	3
270585093	21696	470,953,459	406,760,821	402,533,184	359,466,922	FL	Monroe	4
270648400	24036	44,822,523	34,309,461	43,672,315	33,886,971	GA	McIntosh	3
271663426	61660	16,337,346	13,875,297	15,694,200	13,714,753	FL	Collier	4
271113297	41305	2,220,705	1,754,192	2,220,705	1,754,192	NC	Dare	1
270007551	284	4,977,539	3,922,013	4,977,539	3,922,013	SC	Charleston	1
271802460	66821	53,894,061	43,458,263	50,866,228	42,024,995	NC	Carteret	1
272166609	80282	510,773	353,341	510,773	353,341	SC	Beaufort	2
272644264	97953	2,163,769,630	1,835,650,194	1,530,742,943	1,385,924,367	FL	Manatee	5
270595605	22085	20,938,041	16,671,646	20,938,041	16,671,646	SC	Georgetown	1

EventID	Year	GU_Loss_wDS	GR_Loss_wDS	GU_Loss_xDS	GR_Loss_xDS	LandfallState	LandfallCounty	SS_Intensity
270601536	22301	6,982,627	5,606,726	6,479,012	5,481,000	FL	Lee	1
270895337	33200	44,025,202	32,127,319	38,684,769	30,381,512	FL	St. Johns	3
271354952	50245	699,469,130	655,555,392	699,469,130	655,555,392	NC	Carteret	3
272448092	90688	101,628,481	86,883,119	84,898,046	77,048,225	FL	Collier	4
271388524	51481	1,515,528,201	1,349,994,629	1,364,278,792	1,260,298,007	NC	Brunswick	4
271520691	56381	7,815,791	6,417,321	7,815,791	6,417,321	NC	Hyde	1
271633351	60535	308,153,202	271,832,341	252,901,350	232,281,052	FL	Miami-Dade	3
272101920	77876	183,894,988	159,089,362	181,767,935	157,682,478	NC	Carteret	3
270271525	10056	21,860,053	17,787,806	21,860,053	17,787,807	NC	Hyde	1
270399172	14803	188,929,271	155,490,900	178,248,048	150,061,346	NC	New Hanover	2
271361503	50486	243,103,594	201,750,644	178,816,139	160,906,693	FL	Hernando	3
270123180	4578	179,568,672	144,041,747	170,898,718	139,151,149	NC	Carteret	2
270140293	5198	62,325,112	57,954,150	56,922,466	53,848,131	FL	Collier	3
270981186	36398	271,350,383	241,690,672	271,350,383	241,690,672	NC	Carteret	2
272397735	88837	8,396,708	6,388,680	7,383,064	6,157,214	NC	Dare	1
270291808	10816	8,811,905	6,578,727	7,655,845	6,328,702	FL	Walton	4
271248118	46281	102,321,759	93,548,174	102,321,759	93,548,174	NC	Hyde	1
270044168	1641	5,092,901	3,970,276	5,092,901	3,970,278	FL	Bay	1
271251262	46399	19,612,581	16,677,026	19,612,581	16,677,026	NC	Hyde	1
271824415	67631	24,983,374	20,259,982	24,343,330	20,099,136	FL	St. Johns	2
272533937	93874	1,429,594	1,193,194	1,429,594	1,193,194	NC	Dare	1
272569468	95182	23,163,274	20,586,736	23,163,274	20,586,736	NC	Dare	1
272661168	98586	333,941,880	256,919,785	289,404,780	236,695,350	SC	Charleston	3
270554230	20540	85,035,985	69,046,450	85,035,985	69,046,450	SC	Beaufort	2
270951915	35315	258,706,216	225,091,591	258,706,216	225,091,591	NC	Dare	1
271702763	63111	827,118,370	705,689,692	654,985,766	593,632,334	NC	Onslow	3
271908656	70744	833,486	505,158	623,880	417,455	FL	Levy	3
272132043	79004	176,331,355	152,421,862	176,331,355	152,421,862	SC	Horry	1
270303456	11260	44,825,269	40,707,639	44,825,269	40,707,639	NC	Hyde	1
270910821	33775	19,007,709	14,760,217	19,007,709	14,760,217	SC	Charleston	1
271090018	40440	208,458,959	166,591,801	174,462,509	148,500,506	FL	Collier	2
271274353	47251	19,500,884	17,400,117	19,500,884	17,400,117	NY	Suffolk	1
271662639	61630	13,467,523	10,177,465	13,467,523	10,177,465	NC	Carteret	1
272109938	78174	7,841,445	6,111,668	7,219,511	5,931,922	SC	Charleston	3
270571623	21197	40,543,513	33,380,952	40,543,513	33,380,952	NC	Hyde	2
272645795	98007	356,336,592	305,541,624	341,501,766	296,545,496	NC	Carteret	4
270863833	32024	3,110,055	2,444,022	3,110,055	2,444,022	FL	Franklin	3
271585976	58796	55,581	26,082	49,242	21,429	FL	Dixie	3
272092240	77524	68,857,678	52,073,695	59,023,359	47,988,728	GA	Chatham	4
272602589	96401	317,185,003	286,831,877	317,185,003	286,831,877	NC	Hyde	2
270556563	20629	414,349,405	381,439,811	378,263,064	352,947,587	NC	Hyde	2
270751679	27864	92,373,925	81,061,699	92,373,925	81,061,699	NC	Hyde	1
270048439	1795	1,373,589,144	1,206,473,055	1,212,846,970	1,093,133,536	SC	Horry	3
270328394	12185	19,600,507	16,429,769	18,341,694	16,074,700	NC	Hyde	1
270957830	35533	2,287,843,598	2,055,190,559	1,991,671,269	1,848,333,092	NC	Brunswick	3
271574391	58358	1,716,818	1,296,572	1,697,499	1,289,995	SC	Charleston	1
272326160	86197	49,204,451	38,393,326	49,204,451	38,393,327	SC	Georgetown	1
270667609	24747	330,645,959	293,330,776	285,405,477	260,994,721	NC	Hyde	3
270713570	26444	480,682,921	417,448,347	480,682,921	417,448,347	NC	Pender	3
271739480	64483	61,665,776	50,762,064	61,665,776	50,762,064	SC	Horry	1
272318313	85911	54,178,289	43,060,429	50,255,421	41,641,670	FL	Collier	2
272386960	88440	28,969,859	24,122,633	28,969,859	24,122,633	NC	Brunswick	1
272661714	98606	41,095,205	33,208,286	41,095,205	33,208,287	FL	Broward	1
272670807	98939	663,711,118	578,250,046	549,392,734	496,106,000	FL	Miami-Dade	2
271580745	58596	1,003,852	798,116	1,003,852	798,116	SC	Charleston	1
271496526	55493	2,833,590	2,355,965	2,833,590	2,355,965	NC	Hyde	1
271892527	70125	7,321,340	5,902,049	7,321,340	5,902,049	SC	Charleston	1
272113616	78308	1,173,558,799	1,018,958,540	844,019,322	778,857,584	FL	Miami-Dade	4
270402827	14938	260,225,359	242,926,779	260,225,359	242,926,779	NC	Dare	3
270655181	24292	142,677	80,560	142,677	80,560	LA	Plaquemines	2
271087228	40335	1,018,520	518,551	813,703	417,421	TX	Galveston	3
271105364	41012	52,734,090	42,869,170	52,734,090	42,869,170	FL	Brevard	1
271565346	58027	3,858,485	3,340,026	3,858,485	3,340,026	NC	Hyde	1
271658358	61470	5,877	1,873	4,916	1,657	FL	Palm Beach	3
272374403	87974	5,632,317	4,074,015	5,185,234	3,877,563	LA	St. Bernard	1
270263781	9779	31,888,654	25,575,765	31,888,654	25,575,765	NC	New Hanover	1
270699955	25936	14,701,474	13,030,434	14,701,474	13,030,434	NC	Dare	1
271971722	73074	217,919,635	186,445,097	209,199,141	180,933,759	FL	Lee	1
270783464	29058	6,276,803	4,979,043	5,541,628	4,844,891	MA	Dukes	3
271153397	42785	164,399,071	118,229,868	134,316,873	107,878,932	AL	Baldwin	4
271364050	50578	51,035,266	41,504,549	46,328,101	39,422,008	FL	Palm Beach	3

EventID	Year	GU_Loss_wDS	GR_Loss_wDS	GU_Loss_xDS	GR_Loss_xDS	LandfallState	LandfallCounty	SS_Intensity
271664664	61704	226,029,941	188,467,381	226,029,941	188,467,381	NC	Carteret	2
271957957	72563	20,330,057	16,005,147	20,330,057	16,005,148	SC	Charleston	1
270137187	5087	138,572,225	129,367,368	138,572,225	129,367,368	NC	Dare	1
272448753	90712	134,133	59,469	134,133	59,469	FL	Okaloosa	3
270406505	15075	163,097,176	138,850,793	163,097,176	138,850,794	SC	Horry	1
272188487	81105	52,731,894	45,949,775	52,731,894	45,949,775	NC	Carteret	1
271055673	39169	9,979,571	7,860,101	9,979,571	7,860,101	NC	Carteret	1
271291008	47867	9,693,506	7,259,541	8,769,702	6,975,341	FL	St. Lucie	1
271301895	48273	2,538,449	2,024,841	2,473,996	2,008,163	SC	Charleston	1
271586343	58809	15,272,699	11,768,811	15,272,699	11,768,811	NC	Carteret	1
271666227	61762	530,347,279	459,798,832	504,622,338	441,549,032	NC	Brunswick	3
270235837	8740	3,404,404	2,722,189	3,366,189	2,711,420	SC	Charleston	3
272545488	94298	273,906,513	248,187,423	273,906,513	248,187,423	NC	Carteret	3
271852427	68662	64,710,669	57,351,526	64,710,669	57,351,526	NC	Hyde	2
272569373	95179	11,173,575	9,919,010	11,173,575	9,919,010	NC	Dare	1
272618406	96996	35,552,246	27,602,129	32,260,084	25,948,743	NC	Carteret	1
270115677	4294	92,945,612	80,803,618	92,945,612	80,803,618	NC	Dare	3
270314754	11676	18,465,457	14,508,104	18,465,457	14,508,104	FL	Martin	1
271474525	54673	13,891	6,508	12,791	5,836	FL	Escambia	3
271876406	69541	12,899,605	8,287,246	9,618,403	7,562,592	FL	Miami-Dade	4
272099102	77776	149,076,319	139,169,709	149,076,319	139,169,709	NC	Dare	2
272188185	81093	1,180,855,802	1,065,488,624	1,018,765,249	943,128,387	FL	St. Johns	1
272418668	89607	5,187,501	3,590,423	4,772,901	3,410,495	FL	Lee	1
272494396	92399	11,907,829	9,889,912	11,907,829	9,889,912	NC	Carteret	1
272677555	99185	56,385,892	45,277,164	56,385,892	45,277,165	NC	Onslow	1
271452469	53846	678,056,307	585,193,198	553,274,627	498,386,452	FL	Martin	3
271634962	60594	360,268	222,342	310,520	197,021	GA	McIntosh	4
271813928	67247	124,785,118	100,200,849	114,726,231	94,842,820	NC	Carteret	1
272333861	86486	13,699,992	10,925,664	11,950,324	10,631,994	MA	Dukes	3
270605454	22442	7,834,991	6,015,893	7,635,845	5,936,645	GA	Glynn	2
270769575	28531	41,545,616	32,658,710	39,220,778	31,870,129	FL	Brevard	2
271018190	37775	47,289	23,636	47,289	23,636	AL	Baldwin	2
272404072	89073	20,414,437	16,940,578	20,414,437	16,940,578	SC	Charleston	2
270663938	24612	12,149,959	10,356,681	12,149,959	10,356,681	NC	Hyde	1
270804893	29842	157,756,700	133,971,825	140,771,832	122,642,712	NC	Hyde	3
271117654	41465	18,604,395	14,234,007	18,604,395	14,234,008	SC	Charleston	1
271151835	42728	21,884,020	17,134,881	21,884,020	17,134,881	SC	Charleston	3
272589200	95898	130,693,129	112,009,030	118,688,662	105,020,987	NC	Carteret	1
271533525	56861	1,105,848,497	997,121,311	989,464,140	914,377,218	SC	Georgetown	3
272374830	87988	61,492,455	41,452,771	45,146,224	36,262,476	FL	Indian River	4
270089832	3340	72,407,174	65,267,603	72,407,174	65,267,603	NC	Dare	1
270757549	28074	76,919,369	65,489,750	76,919,369	65,489,750	NC	Carteret	1
270897339	33275	1,672,159	1,414,726	1,672,159	1,414,726	NC	Dare	1
271421348	52697	10,108,598	7,847,439	9,710,912	7,719,328	LA	Lafourche	3
270813697	30163	28,581,625	18,242,032	21,014,451	16,740,504	FL	Broward	4
271234524	45782	4,129,719	3,171,556	4,129,719	3,171,557	GA	Chatham	1
272392892	88659	22,394,819	17,671,732	21,821,311	17,504,886	GA	Chatham	3
270627908	23288	50,963,190	46,296,144	50,963,190	46,296,144	NC	Dare	2
270254941	9452	19,433,710	15,193,268	17,572,833	14,545,009	NC	Brunswick	1
270274596	10168	3,031,672,677	2,619,042,188	2,446,823,105	2,332,627,701	NC	Hyde	5
270381203	14126	16,467,666	14,332,091	16,467,666	14,332,091	NC	Dare	1
272162730	80134	1,857,038	1,455,779	1,857,038	1,455,779	FL	Volusia	1
272245588	83208	3,282	1,348	3,243	1,331	FL	Walton	3
272451109	90799	364,719,264	318,137,142	364,719,264	318,137,142	SC	Horry	2
270879840	32623	3,736,738	3,240,774	3,736,738	3,240,774	NC	Dare	1
270916061	33967	209,929	98,237	209,929	98,237	FL	Santa Rosa	1
271765509	65456	327,382,807	287,248,611	323,606,086	284,690,721	FL	Brevard	1
271846639	68448	272,380,287	212,660,323	244,929,046	199,631,889	NC	Onslow	2
270283450	10495	5,365	1,008	5,365	1,008	FL	Taylor	1
270087892	3268	4,591,104	3,661,001	4,591,104	3,661,001	SC	Charleston	1
270128155	4756	12,125,236	10,069,893	12,125,236	10,069,893	NC	Carteret	1
270473026	17546	11,022,446	8,338,959	10,019,243	8,036,271	FL	Levy	2
271063601	39463	8,567,489	7,581,926	8,567,489	7,581,926	NC	Dare	1
271377682	51080	1,534,340,583	1,383,157,018	1,397,781,695	1,291,130,588	NC	Brunswick	3
271668751	61854	4,109,806	3,580,240	4,109,806	3,580,240	NC	Dare	1
271654252	61317	8,128,580	6,411,254	8,128,580	6,411,254	SC	Beaufort	1
271938246	71828	13,141,244	10,244,250	13,141,244	10,244,250	NC	Carteret	1
271537474	57008	138,522,693	115,441,406	131,743,736	110,896,113	FL	Miami-Dade	2
271863255	69067	32,584,728	27,120,453	28,759,346	25,897,171	NY	Suffolk	3
272312875	85712	47,452,914	37,366,481	47,452,914	37,366,482	NC	Carteret	1
270000300	11	1,508,557	918,426	1,424,319	867,544	LA	Jefferson	3

EventID	Year	GU_Loss_wDS	GR_Loss_wDS	GU_Loss_xDS	GR_Loss_xDS	LandfallState	LandfallCounty	SS_Intensity
270163176	6036	725,217,377	618,748,525	651,327,407	569,057,102	SC	Charleston	3
270516056	19138	101,172,459	82,932,770	101,172,459	82,932,770	SC	Horry	2
270524462	19447	94,000,924	87,458,544	94,000,924	87,458,544	NC	Dare	3
270659340	24443	224,699,662	191,749,884	224,699,662	191,749,884	FL	Collier	2
271497012	55512	9,055,620	6,252,299	6,985,890	5,893,435	FL	Hernando	3
271706318	63249	219,113	157,429	206,909	151,806	GA	Chatham	3
270477912	17726	50,369,894	46,918,080	50,369,894	46,918,080	NC	Dare	2
271021769	37902	251,004	150,367	228,062	132,507	GA	McIntosh	4
271118590	41497	428,418	284,330	408,117	270,347	FL	St. Johns	2
271818801	67424	81,604,070	70,533,528	74,506,818	66,016,574	FL	Hernando	1
272214818	82061	2,518,988	1,840,527	2,223,266	1,752,189	FL	Miami-Dade	2
270393996	14607	4,552,580	2,856,585	3,717,939	2,550,597	FL	Lee	3
270997767	37019	50,237	22,213	50,237	22,213	FL	Gulf	1
271070681	39721	533,886	291,829	533,886	291,829	SC	Charleston	1
271119353	41524	50,097,892	45,849,014	50,097,892	45,849,014	NC	Dare	2
272169259	80381	9,177,220	8,064,799	9,177,220	8,064,800	NC	Dare	1
271464540	54297	20,487,707	16,464,979	17,868,263	15,932,430	NY	Nassau	1
272304830	85411	19,026,136	16,305,616	19,026,136	16,305,616	NC	Hyde	1
272343720	86852	34,607,317	31,374,205	34,607,317	31,374,205	FL	Miami-Dade	1
272613410	96809	1,099,552,881	996,092,587	1,017,574,979	934,920,877	NC	Brunswick	3
270455758	16908	3,161,198	2,332,539	2,847,836	2,225,451	FL	Pasco	3
270551830	20449	242,698,872	183,981,970	212,138,330	172,986,876	SC	Charleston	4
270960493	35631	1,417,866,601	1,301,134,536	1,309,996,366	1,223,399,530	NC	Carteret	3
271400685	51923	184,917,227	155,111,254	184,917,227	155,111,254	NC	Onslow	2
271792267	66443	49,393,197	38,815,958	49,393,197	38,815,958	SC	Charleston	1
270320975	11908	25,984,472	22,398,138	25,984,472	22,398,138	NC	Hyde	1
271274655	47263	5,937,921	3,900,437	5,011,028	3,546,404	FL	Monroe	4
271362747	50530	402,884,430	331,608,066	357,963,335	305,990,570	SC	Charleston	4
270597114	22141	5,739,611	4,935,395	5,739,611	4,935,395	FL	Monroe	1
270744905	27625	2,789,583	2,071,457	2,789,583	2,071,457	SC	Charleston	1
271430279	53026	29,028,102	25,868,024	29,028,102	25,868,024	NC	Hyde	4
271766820	65505	399,410,188	383,336,917	399,410,188	383,336,917	NC	Dare	3
271776760	65870	1,687,369	1,048,596	1,644,301	1,028,642	FL	St. Lucie	3
272227986	82551	55,199,708	44,373,858	55,199,708	44,373,858	NC	Carteret	1
270022761	853	80,559	40,167	80,559	40,167	FL	Palm Beach	1
270454207	16850	616,036	407,162	541,535	370,803	AL	Baldwin	4
271588157	58876	122,307,853	96,350,311	120,920,553	95,828,976	GA	McIntosh	3
271918351	71106	16,410,294	11,789,694	14,594,434	11,058,747	FL	Lee	1
270968233	35914	12,096,441	8,951,616	10,814,410	8,485,358	FL	Lee	3
271901665	70482	2,894,422,958	2,509,710,418	2,219,960,347	2,056,872,112	NC	New Hanover	3
270159109	5887	17,246,701	14,919,031	17,246,701	14,919,031	NC	Carteret	1
271204255	44658	73,379,240	60,975,366	73,379,240	60,975,366	NC	New Hanover	1
270017463	654	178,923,545	166,530,780	178,923,545	166,530,781	NC	Dare	1
270474968	17620	92,079,594	84,169,397	92,079,594	84,169,397	NC	Hyde	1
271944838	72067	24,797,697	18,486,541	22,668,031	17,711,864	GA	Glynn	4
270421852	15647	291,054,748	225,009,544	247,294,074	203,603,683	GA	Chatham	3
270521090	19322	18,562,026	14,460,500	18,562,026	14,460,501	FL	Citrus	2
272434046	90171	13,410,751	10,047,406	13,410,751	10,047,406	NC	New Hanover	1
272506061	92830	1,074,220	920,447	1,074,220	920,447	NC	Dare	1
270639905	23730	268,449,846	205,334,980	230,915,368	188,927,453	SC	Charleston	2
270913891	33884	10,177,039	7,808,332	10,177,039	7,808,332	NC	Carteret	1
271367614	50710	529,139,196	465,055,957	529,139,196	465,055,958	NC	Onslow	2
271392496	51627	3,470,769	2,560,103	3,470,769	2,560,103	FL	Wakulla	2
272241669	83061	10,157,871	7,835,830	10,157,871	7,835,830	NC	Onslow	1
270637628	23647	16,951,681	11,473,577	12,147,206	10,792,503	NJ	Ocean	4
270884493	32794	119,857,585	98,280,244	103,475,317	89,061,651	SC	Beaufort	4
270915266	33936	2,914,823	2,035,312	2,460,973	1,916,053	FL	Citrus	3
270950876	35276	5,480,832	4,781,103	5,480,832	4,781,103	NC	Dare	2
271728905	64088	51,436,850	45,840,032	51,436,850	45,840,032	NC	Dare	2
272112589	78270	3,112,127	2,652,002	3,112,127	2,652,002	NC	Dare	1
270180781	6688	318,893,253	281,272,662	318,893,253	281,272,662	NC	Pender	1
270244973	9079	11,428,997	10,096,569	11,428,997	10,096,569	NC	Dare	1
270502089	18627	1,024,744,227	937,056,880	908,972,454	845,625,190	NC	Carteret	3
271900107	70424	12,395,214	8,804,793	10,888,969	8,235,153	NC	Carteret	1
270211560	7837	13,824,237	10,025,163	11,953,317	9,456,889	FL	Collier	2
270428047	15872	203,825,235	166,557,547	203,825,235	166,557,548	NC	Carteret	2
271205900	44718	377,533,548	292,819,789	315,710,519	260,924,139	SC	Georgetown	3
272278837	84438	38,373,282	32,387,087	38,373,282	32,387,087	SC	Horry	1
271039379	38568	6,162,963	5,251,311	6,162,963	5,251,311	NC	Hyde	1
272147898	79590	1,902,179	1,632,833	1,902,179	1,632,833	NC	Dare	1
270426652	15822	90,451,438	84,081,320	90,451,438	84,081,320	NC	Dare	1

EventID	Year	GU_Loss_wDS	GR_Loss_wDS	GU_Loss_xDS	GR_Loss_xDS	LandfallState	LandfallCounty	SS_Intensity
271425971	52869	250,222,179	213,817,604	250,222,179	213,817,604	NC	Carteret	2
270557057	20649	10,144,852	8,866,809	9,663,542	8,688,245	NC	Dare	2
270694337	25736	119,042,026	101,583,894	119,042,026	101,583,894	NC	Brunswick	1
270833984	30920	2,802,278	1,776,929	2,621,857	1,657,917	FL	Miami-Dade	3
271442636	53485	20,368,855	17,769,439	19,850,920	17,658,903	NY	Suffolk	1
272002578	74210	1,070,762,769	963,604,952	999,776,351	909,009,624	NC	Brunswick	3
270317543	11781	264,389,935	252,667,469	264,389,935	252,667,469	NC	Dare	2
271949672	72250	345,720,587	293,378,996	345,720,587	293,378,996	NC	Pender	1
272463475	91262	64,855,375	53,039,144	64,855,375	53,039,144	SC	Georgetown	2
270187730	6948	10,166,958	8,127,278	10,166,958	8,127,278	FL	Collier	1
271563472	57958	1,220,632	1,037,051	1,220,632	1,037,051	NC	Hyde	1
271980518	73394	27,366,226	24,634,392	27,366,226	24,634,392	NC	Dare	2
272343869	86857	282,431	197,430	282,431	197,430	FL	Broward	1
271855767	68781	79,586,779	65,916,890	79,586,779	65,916,890	NC	New Hanover	2
271236976	45873	141,470,321	126,406,425	133,498,851	121,040,877	NC	Dare	2
271669140	61868	510,435,384	451,985,849	510,435,384	451,985,850	NC	New Hanover	2
272469235	91478	57,417,920	38,378,035	45,392,286	35,754,745	FL	Martin	3
272540437	94108	7,452,727	5,591,230	7,158,997	5,491,990	FL	Santa Rosa	3
272574082	95349	4,861,922	3,774,582	4,861,922	3,774,582	SC	Beaufort	2
272689912	99643	55,311,766	44,573,382	55,311,766	44,573,382	NC	Carteret	1
270836606	31021	279,552,327	249,237,013	202,339,250	191,505,095	NY	Nassau	3
270838887	31109	501,336,630	445,305,809	476,889,801	427,353,907	SC	Horry	2
271707250	63285	337,024,655	277,940,836	288,406,118	247,888,118	SC	Beaufort	4
271737476	64406	37,386,559	34,618,041	37,386,559	34,618,041	NC	Dare	1
271477704	54790	569,173,051	482,547,388	536,323,744	460,773,575	NC	Pender	2
272500336	92621	198,457,112	144,539,483	160,638,679	131,426,810	SC	Charleston	4
270091292	3394	17,138,795	12,670,715	14,945,437	12,169,962	FL	Monroe	2
272610591	96705	12,016,219	10,710,355	12,016,219	10,710,355	NC	Dare	1
270404313	14994	33,149,009	29,589,705	33,149,009	29,589,705	NC	Dare	3
270418769	15534	27,895	12,874	27,895	12,874	LA	Jefferson	1
271144272	42447	9,252,933	6,699,020	8,335,749	6,390,912	FL	Monroe	1
271394569	51700	615,733	501,825	615,733	501,825	NC	Hyde	2
270010443	392	148,964,565	118,205,431	117,298,910	101,824,464	FL	Palm Beach	1
271579068	58532	76,419,559	64,333,269	76,419,559	64,333,269	SC	Horry	1
271895102	70227	172,339	113,487	154,766	104,313	GA	Glynn	2
270312951	11609	44,410,243	34,167,829	42,289,233	33,451,064	FL	Gulf	4
270558012	20684	59,316,989	53,861,379	59,316,989	53,861,379	NC	Dare	2
270699527	25921	189,418,872	169,700,025	189,418,872	169,700,025	NC	Carteret	2
270782383	29020	93,412	37,021	80,129	26,774	NY	Queens	2
271365781	50644	126,625,408	104,643,066	126,625,408	104,643,066	NC	New Hanover	1
271720327	63780	182,481,671	152,259,255	182,481,671	152,259,255	NC	Carteret	3
270003368	129	3,288,052	2,504,046	3,288,052	2,504,046	NC	Carteret	1
270362141	13430	23,128,884	20,277,197	22,868,724	20,203,823	FL	Brevard	1
271773690	65761	132,572,714	85,488,795	96,575,556	76,257,153	FL	Palm Beach	5
272100839	77838	66,003,671	49,856,795	61,732,490	48,316,386	AL	Baldwin	4
270229771	8513	781,950,716	695,634,253	684,002,895	624,430,705	SC	Horry	3
270448799	16650	227,146,945	171,054,267	178,371,828	147,478,183	FL	Palm Beach	4
271420068	52648	623,974	385,159	455,167	311,697	NY	Suffolk	4
272604687	96480	107,374,372	89,789,394	107,374,372	89,789,394	NC	Pender	1
272690221	99655	13,149,846	11,721,436	13,149,846	11,721,436	NC	Dare	2
270089840	3341	200,410,532	178,595,789	192,320,670	172,833,442	SC	Georgetown	2
270962842	35718	2,910,806	2,502,902	2,910,806	2,502,902	NC	Dare	1
271253409	46480	10,571,197	8,464,724	10,571,197	8,464,724	SC	Beaufort	1
272489881	92233	31,067,819	23,346,720	26,982,311	22,145,791	FL	Manatee	3
271493244	55369	192,711	102,925	192,711	102,925	GA	Glynn	1
272109781	78168	295,845,839	274,969,930	295,845,839	274,969,930	NC	Dare	3
272148042	79595	66,066,122	59,472,195	66,066,122	59,472,195	NC	Dare	2
270238759	8847	296,209,983	222,256,829	251,039,706	203,202,941	GA	Chatham	3
270243988	9042	436,301,066	397,671,117	380,347,744	356,643,594	NC	Hyde	4
271914951	70980	136,055,711	104,456,354	112,936,757	94,427,112	FL	Citrus	2
272095943	77663	5,837,411	4,814,405	5,416,808	4,749,159	MA	Dukes	2
271257333	46624	60,745,422	54,413,300	55,889,472	51,646,975	RI	Washington	3
270399569	14818	108,762	57,607	108,762	57,607	NC	Hyde	1
270433425	16070	48,696,898	38,345,464	48,696,898	38,345,464	FL	Miami-Dade	1
270869087	32221	41,238,443	36,770,436	41,238,443	36,770,436	NC	Hyde	1
271296551	48072	4,455,397	3,261,510	4,243,205	3,169,845	FL	Lee	2
272504536	92772	25,597,013	20,581,286	25,597,013	20,581,286	NC	Pender	1
270130767	4851	324,790,601	296,991,938	324,790,601	296,991,939	NC	Carteret	3
270627223	23261	907,789	712,237	907,789	712,237	FL	Bay	2
271036757	38467	143,702,849	125,314,473	143,702,849	125,314,473	NC	Carteret	2
271585819	58790	10,367,952	7,059,254	8,190,146	6,652,671	FL	Martin	3

EventID	Year	GU_Loss_wDS	GR_Loss_wDS	GU_Loss_xDS	GR_Loss_xDS	LandfallState	LandfallCounty	SS_Intensity
272200420	81540	306,914	209,048	277,623	193,990	FL	Palm Beach	2
270656521	24339	77,045,211	63,000,157	77,045,211	63,000,157	NC	Carteret	1
270823103	30509	1,311,521	1,101,022	1,311,521	1,101,022	NC	Dare	1
270954656	35416	144,069,781	123,704,649	142,422,286	122,693,533	NC	Brunswick	1
271032792	38321	1,260,982	641,889	1,228,700	620,246	FL	Bay	3
271626078	60266	1,390,767,256	1,222,065,733	1,232,120,325	1,117,354,227	NC	New Hanover	4
271136956	42171	22,616,877	18,660,109	22,040,252	18,451,883	SC	Charleston	3
271984090	73527	45,009	24,600	38,920	20,757	GA	Glynn	1
270818987	30362	16,877,114	13,206,323	16,877,114	13,206,323	NC	Onslow	1
271036853	38471	254,184,131	222,139,304	229,612,287	205,373,069	NC	Carteret	2
271282799	47566	12,129,430	9,809,396	12,129,430	9,809,396	SC	Charleston	1
272111771	78240	66,394,983	59,181,577	66,394,983	59,181,577	NC	Carteret	1
272547196	94362	34,889,229	31,275,874	34,889,229	31,275,874	NC	Dare	1
270404637	15007	577,204,926	499,692,337	533,534,663	469,727,004	NC	Onslow	3
272101096	77847	20,818,818	14,957,909	18,291,690	14,205,385	FL	Hernando	3
272436077	90244	1,015,505	759,944	1,015,505	759,944	GA	McIntosh	3
271309890	48574	3,139,343	2,311,728	3,139,343	2,311,728	NC	Carteret	1
271510810	56014	221,379,207	183,966,163	221,379,207	183,966,163	NC	New Hanover	1
271664821	61710	13,235,645	11,743,385	13,235,645	11,743,385	NC	Dare	1
271671658	61961	859,496,437	753,597,604	817,328,686	723,087,100	NC	New Hanover	2
272088376	77385	18,651,517	14,274,146	18,651,517	14,274,147	SC	Charleston	1
270090237	3356	44,786	18,688	37,103	13,607	FL	Sarasota	1
270114757	4261	24,104,123	19,751,619	24,104,123	19,751,619	NC	Dare	1
270809964	30025	12,451,125	11,021,198	12,451,125	11,021,198	NC	Dare	1
270829548	30753	278,956,043	254,562,197	278,956,043	254,562,197	NC	Carteret	4
271237049	45875	518,531	266,302	498,044	250,223	AL	Mobile	2
271318990	48911	5,376,105	4,392,307	5,376,105	4,392,307	NC	Carteret	1
272500520	92628	1,656,711	1,143,643	1,537,032	1,097,092	FL	Miami-Dade	2
270313348	11624	72,396,820	60,129,222	66,138,030	56,833,785	SC	Charleston	4
270325964	12095	131,107,741	97,532,501	108,728,340	88,296,401	NC	Onslow	1
271854721	68743	74,103,769	64,064,830	74,103,769	64,064,830	NC	Dare	2
272299318	85207	64,503,923	50,227,051	61,943,270	49,369,849	SC	Charleston	3
270090386	3361	21,362	10,316	17,082	7,354	FL	Lee	1
270949427	35221	78,095,295	71,989,734	78,095,295	71,989,734	NC	Dare	3
271550181	57479	29,019,588	22,956,761	29,019,588	22,956,761	NC	New Hanover	1
272321936	86042	285,054,613	255,222,918	285,054,613	255,222,918	NC	Hyde	4
271303733	48342	131,873,400	116,405,849	131,873,400	116,405,849	SC	Horry	1
271316212	48808	689,212	375,418	650,704	349,879	FL	Bay	1
271405080	52083	51,408,296	43,337,020	51,408,296	43,337,020	NC	Carteret	1
272067551	76618	78,613,480	56,117,009	61,399,884	50,683,876	FL	Sarasota	4
272406035	89144	90,704	51,571	90,704	51,571	FL	Gulf	2
272261998	83808	233,970,821	189,405,790	220,706,987	182,423,920	SC	Horry	3
272458665	91081	1,093,253	927,616	1,093,253	927,616	NC	Dare	2
272623834	97195	501,612	195,570	501,612	195,570	FL	Pinellas	1
270459574	17047	100,955,005	79,742,000	96,126,038	77,692,898	NC	New Hanover	1
271579404	58545	1,778,929,319	1,573,351,777	1,569,346,337	1,439,364,770	NC	Brunswick	4
270989639	36713	7,102,649	4,621,507	5,658,154	4,232,448	LA	Lafourche	4
271373148	50912	718,466	468,281	718,466	468,282	GA	Chatham	2
270574935	21320	523,681	435,453	523,681	435,453	FL	Miami-Dade	1
270589306	21850	535,632,353	448,527,369	399,254,366	360,617,859	FL	Sarasota	3
271331612	49381	187,256	42,959	187,256	42,959	MS	Jackson	3
271715721	63607	83,543	34,031	82,601	33,588	LA	Terrebonne	2
270576077	21363	297,556	210,681	276,117	199,636	AL	Mobile	4
270799246	29635	12,005,697	10,656,251	12,005,697	10,656,251	NC	Dare	1
271385580	51375	88,289,475	70,315,130	84,782,949	68,811,124	NC	New Hanover	1
271493332	55372	184,505,198	153,976,559	184,505,198	153,976,560	NC	Brunswick	1
271888309	69969	288,194	167,925	288,194	167,925	FL	Wakulla	1
270256508	9509	496,140,516	474,112,606	490,448,585	469,606,279	NC	Dare	2
270973496	36105	30,086,905	25,098,398	27,108,095	24,187,524	NC	Dare	1
270214379	7941	33,416,640	23,275,531	28,034,173	21,904,885	MS	Harrison	4
271651681	61222	535,105,666	484,502,490	528,917,859	479,851,344	NC	Brunswick	2
271776993	65879	1,282,994,241	1,162,307,187	1,096,000,970	1,038,119,666	NC	Dare	4
270224832	8329	4,739,254,972	4,178,879,327	3,834,125,689	3,629,847,438	NC	Onslow	4
271100230	40824	37,110	22,347	34,425	20,386	FL	Broward	3
271323427	49081	831,526,587	713,594,967	757,266,314	663,350,830	NC	Onslow	2
270062733	2322	333,143,315	296,351,920	333,143,315	296,351,920	NC	Hyde	2
270726757	26937	491,337,767	434,358,513	445,297,552	400,530,760	SC	Georgetown	2
272053187	76083	3,112,840	2,697,703	3,112,840	2,697,703	NY	Suffolk	1
272492879	92342	116,238,279	83,148,896	95,777,999	78,447,789	GA	Chatham	3
270186558	6906	282,307,379	232,231,011	217,964,687	193,740,232	FL	Pinellas	3
271697133	62904	5,474,060	4,171,372	5,169,438	4,062,461	SC	Beaufort	2

EventID	Year	GU_Loss_wDS	GR_Loss_wDS	GU_Loss_xDS	GR_Loss_xDS	LandfallState	LandfallCounty	SS_Intensity
272528613	93677	19,570,111	15,257,648	19,570,111	15,257,648	SC	Charleston	1
272638533	97745	208,268,844	172,390,298	208,268,844	172,390,298	NC	New Hanover	1
272648134	98099	18,384,404	14,661,223	18,384,404	14,661,223	SC	Beaufort	1
270495988	18389	245,232	128,633	188,899	87,029	FL	Miami-Dade	3
270254212	9426	31,398,961	23,395,906	28,696,515	22,409,757	LA	St. Mary	4
270535709	19851	21,958	6,973	21,958	6,973	SC	Beaufort	1
272380511	88199	562,812,557	546,152,625	562,812,557	546,152,625	NC	Dare	3
271114408	41347	3,265,577	2,518,701	2,968,696	2,448,322	SC	Beaufort	2
272168564	80355	46,837,165	42,534,177	46,837,165	42,534,177	NC	Hyde	2
270137990	5116	80,228,605	64,455,601	75,724,071	62,697,006	FL	Lee	1
272412219	89372	26,561,626	22,609,393	26,561,626	22,609,393	NC	Carteret	1
270226142	8377	4,540,788	3,703,502	4,540,788	3,703,502	NC	Carteret	1
270403071	14946	73,658,623	57,326,534	68,318,317	55,289,812	SC	Charleston	3
271214246	45030	34,396,219	28,626,958	34,396,219	28,626,958	FL	Hernando	1
271509110	55951	53,142,459	40,461,548	49,273,689	38,914,632	FL	Franklin	4
272108031	78102	94,001	44,787	86,500	39,839	LA	Vermilion	3
271184975	43947	8,847,959	7,791,591	8,847,959	7,791,591	NC	Hyde	1
272581790	95628	1,579,112	1,170,328	1,464,960	1,122,518	NY	Suffolk	1
271433748	53155	67,166,627	56,414,870	67,166,627	56,414,870	SC	Horry	1
271595025	59127	50,034,145	44,059,719	50,034,145	44,059,719	NC	Dare	3
271968953	72973	881,878,344	846,129,653	809,888,913	787,963,280	NC	Dare	4
272010012	74488	68,456,865	55,514,780	68,456,865	55,514,780	SC	Georgetown	2
272065829	76557	698,486	421,484	631,758	380,899	FL	Levy	3
270888857	32954	6,167,685	4,560,157	6,167,685	4,560,157	FL	Santa Rosa	3
270822962	30503	8,723	3,200	8,089	2,748	FL	Santa Rosa	2
272177750	80707	7,195,470	5,465,373	6,057,169	5,265,589	FL	Collier	2
272228854	82584	44,847,893	37,869,895	44,340,116	37,635,740	SC	Charleston	2
270049171	1821	512,737,427	495,976,053	512,737,427	495,976,053	NC	Dare	3
271488963	55213	25,735,951	22,333,161	25,735,951	22,333,161	FL	Brevard	1
271879557	69657	17,982	9,781	17,982	9,781	NC	Carteret	1
272038714	75549	20,638,006	13,666,725	16,044,444	12,596,786	FL	Monroe	4
272106985	78063	263,657	155,256	224,569	123,832	FL	Levy	2
270832471	30862	5,560,808	3,645,956	4,554,906	3,253,799	FL	St. Lucie	2
271840413	68215	312,711,183	252,336,933	271,528,825	228,190,522	NC	Onslow	2
272058799	76294	12,623,256	9,266,965	11,536,647	8,862,159	GA	Camden	3
272315510	85806	8,870,840	6,867,758	8,870,840	6,867,758	SC	Georgetown	1
272351858	87151	254,821,971	208,183,533	236,126,278	198,242,519	NC	New Hanover	3
271739782	64495	4,059	499	3,430	360	FL	Palm Beach	4
272257981	83662	581,203	448,220	581,203	448,220	SC	Charleston	1
270947078	35134	76,180,634	64,252,204	76,180,634	64,252,204	NC	Carteret	2
271058534	39277	97,584,315	80,976,180	97,584,315	80,976,180	NC	Brunswick	1
272478347	91807	775,656,807	670,260,646	678,850,118	601,700,093	NC	Carteret	4
270946895	35128	75,339,482	61,339,906	75,339,482	61,339,907	NC	New Hanover	1
271498562	55569	71,631,263	58,228,008	70,819,191	57,851,224	NC	Carteret	1
272413949	89434	840,950,259	713,588,616	718,055,477	631,178,175	NC	Carteret	4
270057355	2119	397,561	265,807	340,242	242,404	FL	Wakulla	2
270136695	5069	7,268,142	5,438,727	6,529,837	5,241,851	FL	Collier	3
270223285	8273	509,124	348,405	509,124	348,405	LA	Plaquemines	3
270802034	29736	22,504,022	17,837,942	22,504,022	17,837,942	FL	Duval	2
270910450	33762	9,426,468	7,532,639	9,186,437	7,454,681	SC	Charleston	1
272412300	89375	9,157,974	6,907,255	8,567,293	6,698,572	SC	Charleston	3
271313210	48698	41,098,193	33,643,360	41,098,193	33,643,360	GA	Chatham	2
271549004	57434	342,160,625	270,125,333	306,881,116	253,665,016	SC	Charleston	3
270007955	299	54,391	29,476	54,391	29,476	FL	Broward	1
270830556	30789	336,520,438	296,285,222	332,665,328	293,759,920	FL	Levy	1
271038744	38544	195,269	134,996	157,750	101,374	FL	St. Lucie	4
270208280	7719	193,853,781	165,950,498	193,853,781	165,950,498	NC	New Hanover	1
270506134	18772	24,455,361	21,624,380	23,832,186	21,425,322	RI	Washington	2
272555901	94681	58,771	14,282	47,492	9,460	TX	Jefferson	4
270079702	2961	51,700,956	35,814,270	41,488,670	32,645,560	FL	Taylor	4
270334665	12413	81,529,507	69,462,364	81,529,507	69,462,364	NC	Brunswick	2
271908026	70720	79,852,089	67,726,300	79,852,089	67,726,300	SC	Georgetown	1
270126753	4706	44,949,770	36,225,385	44,949,770	36,225,385	NC	Carteret	1
270538451	19948	38,574	13,578	38,574	13,578	SC	Beaufort	1
270598121	22175	50,233,652	39,179,436	45,243,839	37,145,305	SC	Georgetown	3
270924786	34295	15,013	7,486	15,013	7,486	NC	Hyde	1
272393298	88673	24,822,150	19,038,723	23,006,425	18,166,860	NC	Carteret	1
271120812	41577	286,933,043	245,960,100	286,933,043	245,960,100	NC	Onslow	2
270138173	5122	51,367,005	43,164,723	44,769,382	40,347,006	NC	Dare	1
270584734	21684	5,303,480	4,535,304	5,303,480	4,535,304	NC	Carteret	1
271081165	40104	119,934,320	94,874,974	115,158,783	92,732,716	NC	Carteret	2

EventID	Year	GU_Loss_wDS	GR_Loss_wDS	GU_Loss_xDS	GR_Loss_xDS	LandfallState	LandfallCounty	SS_Intensity
271644778	60964	605,424,921	501,025,321	472,479,801	416,374,068	FL	Miami-Dade	2
271797764	66647	806,792,817	666,413,055	681,603,159	587,507,772	SC	Charleston	4
272257491	83644	61,325,795	53,079,285	61,325,795	53,079,285	NC	Dare	2
272282163	84561	30,260,358	24,009,866	30,260,358	24,009,866	NC	Carteret	1
270159356	5896	346,615,840	302,259,793	346,615,840	302,259,793	NC	New Hanover	2
270683044	25322	11,517	5,143	11,517	5,143	FL	St. Johns	2
270895089	33190	9,175,241	6,923,467	9,175,241	6,923,467	SC	Charleston	1
272121023	78591	92,600,383	85,670,053	92,600,383	85,670,053	NC	Dare	1
272192461	81253	4,074,162	3,031,655	3,914,150	2,976,967	FL	Indian River	1
270916450	33981	274,158	152,222	249,187	133,055	FL	Miami-Dade	1
271290947	47865	98,677,319	76,776,400	85,608,664	71,144,831	FL	Lee	1
271469147	54472	93,920,031	82,231,490	93,920,031	82,231,490	NC	Carteret	2
270321452	11925	1,193,049,433	1,041,322,188	1,075,877,835	958,233,002	NC	Brunswick	3
272386341	88415	143,089	68,768	139,443	66,412	AL	Mobile	2
270308688	11450	108,684,914	92,871,505	108,684,914	92,871,506	FL	Collier	1
270374317	13873	665,880	443,751	639,597	429,341	FL	Palm Beach	1
270689525	25560	490,920,516	457,813,901	490,920,516	457,813,901	NC	Dare	2
271016674	37719	14,394,633	10,161,011	12,446,274	9,516,807	FL	St. Lucie	3
271624703	60214	1,764,757	1,497,736	1,764,757	1,497,736	NC	Dare	1
271652361	61246	28,114,691	18,735,337	21,246,520	17,283,852	FL	St. Lucie	5
270769663	28534	1,832,960,656	1,573,193,998	1,432,050,223	1,288,309,935	SC	Georgetown	5
271309066	48545	4,444	2,033	4,157	1,882	FL	Lee	1
272573898	95342	185,375,377	164,959,403	185,375,377	164,959,404	SC	Horry	1
271634573	60580	13,967,837	11,173,749	13,967,837	11,173,749	NC	Carteret	1
271979701	73365	20,045,836	17,175,258	19,096,740	16,963,634	NY	Suffolk	1
272189522	81145	172,865,189	145,037,200	172,865,189	145,037,200	NC	Carteret	2
270165984	6138	5,837,963	4,839,594	5,837,963	4,839,594	NC	Carteret	1
270652995	24210	2,572,045	2,137,514	2,506,643	2,120,111	NY	Suffolk	2
271721065	63808	114,901,503	101,847,318	114,901,503	101,847,318	NC	Dare	1
272261349	83784	408,073	331,481	408,073	331,481	NC	Hyde	1
270181400	6713	81,050,168	74,684,078	81,050,168	74,684,078	NC	Hyde	2
270367840	13640	112,312,019	97,702,855	112,312,019	97,702,855	NC	Brunswick	1
272159831	80025	12,678,076	10,422,843	12,678,076	10,422,843	NC	Brunswick	1
270213569	7912	17,475,372	14,761,853	17,278,903	14,712,626	FL	Monroe	1
270738238	27373	24,241,487	21,560,097	24,241,487	21,560,097	FL	Miami-Dade	1
270788934	29258	1,991,273	1,245,040	1,880,165	1,174,463	LA	Terrebonne	4
270863897	32027	4,827,410	3,893,144	4,388,154	3,821,236	MA	Barnstable	4
271482542	54972	853,911,276	728,609,977	757,271,140	663,692,924	SC	Georgetown	4
272281392	84530	278,935,969	250,957,860	278,935,969	250,957,860	NC	Carteret	3
271092421	40532	2,283,988,105	1,905,225,978	1,605,299,561	1,448,146,046	FL	Miami-Dade	4
271241136	46025	88,152	40,160	88,152	40,160	GA	Glynn	1
271337491	49602	5,395,459	3,962,377	5,395,459	3,962,380	FL	Bay	3
272024619	75032	247,129,943	231,560,653	247,129,943	231,560,653	NC	Hyde	3
272038474	75540	2,962,463	2,561,554	2,962,463	2,561,554	NC	Dare	1
272387613	88463	231,405	194,108	231,405	194,108	NC	Carteret	1
270455827	16911	160,346,597	145,346,892	160,346,597	145,346,892	NC	Hyde	2
271546805	57354	1,564,262	1,355,924	1,564,262	1,355,924	FL	Volusia	1
271547900	57392	111,452,072	90,458,125	111,452,072	90,458,124	NC	Pender	1
271762839	65357	469,923	331,866	469,923	331,866	FL	Miami-Dade	1
272132303	79014	32,537,399	26,735,951	32,537,399	26,735,951	FL	Monroe	2
272247620	83282	38,884,790	31,587,360	38,884,790	31,587,360	NC	Carteret	1
270084416	3139	445,095,422	418,973,341	427,202,584	404,809,033	NC	Hyde	3
271448981	53718	683,220,624	583,916,656	603,394,929	530,583,098	SC	Horry	3
271475408	54707	47,997,144	41,215,645	47,997,144	41,215,645	NC	Dare	1
272454074	90910	35,959,555	22,074,273	25,705,195	19,738,463	FL	Miami-Dade	5
271090353	40452	5,350,157	4,666,457	5,350,157	4,666,457	NC	Hyde	2
271280686	47489	47,676,595	38,308,433	47,676,595	38,308,433	FL	Miami-Dade	1
271642168	60863	2,160	958	2,160	958	SC	Charleston	1
270028996	1079	25,549,103	21,196,641	25,260,849	21,099,017	FL	Collier	2
271164174	43179	195,891,761	168,324,874	195,891,761	168,324,874	NC	Brunswick	1
272115545	78381	1,119,221	789,011	1,030,337	748,082	FL	Broward	2
270224411	8314	3,294,928	2,085,513	2,781,979	1,824,170	LA	Jefferson	3
271228555	45563	9,370,138	6,309,247	7,514,112	5,870,926	FL	Sarasota	3
271284418	47626	103,887,682	77,483,305	82,178,780	68,865,778	FL	Sarasota	2
271653628	61292	136,191	82,763	136,191	82,763	MS	Harrison	1
271781847	66055	22,905,154	17,165,195	20,474,952	16,147,891	FL	Pasco	1
270060478	2237	303,067	222,830	299,662	221,191	FL	Duval	2
271340389	49709	187,390,487	163,771,440	187,390,487	163,771,440	NC	Carteret	1
271738777	64454	317,354,305	280,101,782	317,354,305	280,101,782	NC	Onslow	3
272406803	89171	140,471,980	120,842,176	138,873,782	119,910,036	NC	Carteret	1
270306138	11359	2,252,297	1,705,138	1,949,388	1,649,297	NY	Suffolk	4

EventID	Year	GU_Loss_wDS	GR_Loss_wDS	GU_Loss_xDS	GR_Loss_xDS	LandfallState	LandfallCounty	SS_Intensity
270895941	33224	66,223,037	59,988,775	66,223,037	59,988,775	NC	Hyde	1
271951925	72333	319,286	189,372	319,286	189,372	GA	Chatham	1
270189386	7012	164,583,985	140,048,481	164,583,985	140,048,481	NC	Onslow	1
270153085	5672	112,020,518	91,612,277	103,010,937	86,485,165	NC	Carteret	2
270697544	25849	128,492,254	111,046,562	128,492,254	111,046,562	NC	Carteret	2
272417033	89548	17,459,949	14,086,203	17,015,278	13,939,148	NC	Brunswick	1
272634882	97611	4,599,002	4,037,410	4,599,002	4,037,410	NC	Dare	1
270821779	30462	196,293	106,729	182,111	96,303	FL	Brevard	3
270247594	9179	15,097,643	11,470,582	14,926,357	11,385,617	NC	Onslow	1
270284073	10519	25,113,408	18,601,958	22,539,101	17,611,771	FL	Santa Rosa	4
270009002	338	68,537,037	63,299,715	68,537,037	63,299,715	NC	Dare	2
270047716	1768	15,542,080	11,757,325	12,673,584	11,268,091	NY	Queens	3
272190913	81196	130,444,912	110,430,755	130,444,912	110,430,755	FL	Manatee	1
271319916	48947	53,779,063	43,552,300	49,881,037	41,980,632	FL	Monroe	1
271423213	52767	394,876,448	281,613,822	297,713,302	241,482,326	FL	Taylor	4
271516729	56233	2,200,973,292	2,002,385,670	1,938,573,547	1,829,500,802	NC	Brunswick	3
271722852	63873	128,842,563	108,786,116	123,679,173	105,562,946	NC	Carteret	3
271583069	58689	500,155,009	397,831,483	352,147,336	310,656,252	FL	Indian River	4
270372300	13797	6,601,862	5,494,002	6,078,085	5,367,525	NC	Dare	1
272645115	97983	145,786,177	122,768,711	145,786,177	122,768,714	NC	Onslow	1
272101768	77870	82,136,129	67,041,080	82,136,129	67,041,081	NC	New Hanover	1
272184200	80946	1,121,009	754,645	925,427	677,661	FL	St. Johns	3
272466359	91369	29,913,486	24,574,012	29,575,979	24,438,980	SC	Charleston	2
270493551	18299	287,513,777	243,026,774	287,513,777	243,026,774	NC	Onslow	2
271096009	40664	94,387,875	85,862,084	94,387,875	85,862,084	NC	Hyde	1
270299468	11110	2,389,664,195	2,146,650,304	2,070,631,142	1,934,826,479	NC	Brunswick	4
270896036	33227	334,897,195	294,267,113	318,704,859	283,396,838	NC	Brunswick	3
271978016	73306	681,793,846	574,173,232	617,824,197	531,709,586	NC	Carteret	3
272585592	95769	1,381,486	924,058	1,271,897	853,857	FL	Santa Rosa	4
270216666	8025	3,557,916	2,879,404	3,275,463	2,836,236	NY	Suffolk	2
270671326	24886	38,551,413	31,215,043	38,551,413	31,215,043	GA	Chatham	2
271021952	37908	64,975,043	58,931,835	64,975,043	58,931,835	NC	Hyde	1
271193813	44279	132,035,465	110,867,199	126,754,913	107,654,167	SC	Georgetown	2
271311048	48616	113,465	64,040	113,465	64,040	FL	Citrus	2
271254204	46510	50,135	21,648	41,681	17,902	FL	Indian River	2
272054554	76134	5,657,279	4,146,323	5,657,279	4,146,324	SC	Georgetown	1
271747427	64786	11,230,790	9,931,376	11,230,790	9,931,376	NC	Dare	1
270996120	36954	53,168,331	48,128,215	53,168,331	48,128,215	NC	Hyde	1
270072091	2674	2,985,342	2,587,712	2,985,342	2,587,712	NC	Dare	1
270086287	3208	618,768	457,169	618,768	457,169	FL	Bay	2
270897893	33296	4,478,402	3,910,096	4,478,402	3,910,096	NC	Dare	1
272598838	96258	3,971,516	3,121,286	3,971,516	3,121,286	SC	Charleston	1
270344928	12797	4,081,780	3,493,348	4,081,780	3,493,348	NC	Dare	3
271212103	44948	2,286,825,163	2,092,785,918	2,032,086,444	1,903,083,065	NC	Carteret	3
270119105	4425	196,217,061	148,124,284	147,560,466	124,373,476	FL	Manatee	5
270924453	34283	426,723,968	377,827,200	421,780,532	374,430,337	SC	Horry	3
271529564	56715	9,826,663	6,171,886	7,598,347	5,487,939	FL	Palm Beach	3
271729780	64121	48,049,269	40,288,793	43,919,676	38,650,049	NC	Hyde	1
271941310	71938	3,926	1,613	3,641	1,487	LA	Jefferson	3
272501466	92663	68,175,440	58,699,068	62,734,050	56,016,508	NC	Carteret	2
272401923	88993	238,009	129,635	238,009	129,635	FL	Nassau	1
270651506	24154	69,774,062	58,739,081	69,774,062	58,739,081	NC	Carteret	1
272090568	77466	163,809,784	130,122,435	155,976,464	126,207,087	FL	Dixie	4
272239255	82970	2,291,136,142	2,001,806,435	1,906,517,263	1,732,023,627	NC	Pender	4
270132020	4896	10,388,355	8,484,313	10,123,705	8,410,687	FL	Palm Beach	2
272496348	92471	989,189,367	852,749,078	821,335,852	734,963,256	FL	Collier	2
271399417	51880	2,315,101	1,961,671	2,315,101	1,961,671	FL	Volusia	2
272031332	75282	27,489,223	22,452,672	27,489,223	22,452,672	NC	Brunswick	1
272033459	75359	7,065,172	5,279,092	6,457,842	5,063,977	FL	Martin	2
272084819	77253	56,127	28,373	46,802	23,066	SC	Charleston	1
272490862	92268	76,964,970	62,545,098	76,964,970	62,545,099	SC	Georgetown	2
271346840	49944	93,336,137	77,218,265	93,336,137	77,218,265	NC	Brunswick	1
272070053	76712	6,178,413	4,693,579	5,649,619	4,541,875	FL	Wakulla	3
272422931	89763	100,070,056	91,425,846	100,070,056	91,425,846	NC	Dare	2
270392449	14551	33,595,657	27,804,571	33,595,657	27,804,571	NC	New Hanover	1
270549568	20364	27,774,166	22,613,951	27,774,166	22,613,951	FL	Broward	3
270019220	720	5,941,722	5,210,504	5,941,722	5,210,504	NC	Dare	1
270419644	15567	15,438,054	12,701,964	15,438,054	12,701,964	NC	Brunswick	1
270595276	22072	605,044,381	504,486,102	503,652,358	438,806,955	NC	Carteret	2
270790668	29325	7,042,025	5,191,328	6,166,221	4,974,615	FL	Monroe	3
271796232	66589	46,720,468	37,220,383	46,720,468	37,220,384	NC	Onslow	1

EventID	Year	GU_Loss_wDS	GR_Loss_wDS	GU_Loss_xDS	GR_Loss_xDS	LandfallState	LandfallCounty	SS_Intensity
270735868	27281	1,629,787,668	1,515,309,740	1,358,567,529	1,325,892,245	NC	Dare	4
271859121	68909	662,268	462,955	562,369	440,987	FL	St. Johns	3
270472209	17517	2,918,892	2,466,458	2,844,579	2,453,458	NY	Suffolk	1
270919891	34110	330,884	143,100	281,713	120,419	FL	Broward	2
270048827	1810	70,823,770	64,642,492	70,823,770	64,642,492	NC	Dare	2
270325566	12079	109,663,678	90,661,003	106,841,344	89,242,671	NC	Carteret	1
270350059	12986	21,867,413	18,954,863	21,867,413	18,954,863	NC	Dare	2
271366606	50674	122,501	67,477	122,501	67,477	SC	Beaufort	1
271842335	68288	58,790,911	47,907,753	58,790,911	47,907,753	FL	Collier	1
272499877	92603	22,291,103	18,086,989	22,291,103	18,086,989	NC	Carteret	1
270007646	287	2,629,492	1,621,296	2,138,262	1,425,144	AL	Baldwin	2
270295280	10949	20,088,458	16,352,925	17,888,083	15,932,232	NY	Suffolk	3
270344298	12773	13,576,114	10,996,495	13,576,114	10,996,495	FL	Palm Beach	1
271986766	73624	1,592,093,034	1,463,428,645	1,181,525,507	1,157,377,856	NY	Suffolk	4
270279645	10353	73,754,364	60,907,652	73,754,364	60,907,653	SC	Charleston	2
271138728	42238	180,642,174	155,243,734	180,642,174	155,243,734	FL	Brevard	1
272366007	87663	2,265,373	1,638,893	2,101,889	1,560,450	AL	Baldwin	3
271599098	59274	42,365,661	33,298,689	42,365,661	33,298,688	NC	Carteret	1
271738047	64427	10,769,257	8,630,369	10,769,257	8,630,369	SC	Charleston	2
272301534	85288	78,967,560	63,134,394	73,867,825	60,903,162	FL	Palm Beach	1
272612512	96777	1,287,900	728,519	1,102,604	638,996	FL	Palm Beach	3
270156124	5781	17,932,422	14,664,297	17,932,422	14,664,297	AL	Mobile	3
270205900	7632	4,885,230	4,263,864	4,885,230	4,263,864	NC	Dare	1
270671880	24907	673,592	394,394	673,592	394,394	SC	Georgetown	1
271080616	40084	121,119,743	90,669,346	89,233,692	75,693,801	FL	Hernando	4
271812801	67205	54,580,187	49,962,036	54,580,187	49,962,036	NC	Dare	2
271844284	68364	11,820,762	10,286,235	11,820,762	10,286,236	NC	Carteret	1
271869200	69281	1,101,485	740,188	942,794	673,387	FL	Palm Beach	3
270433727	16082	1,561,382	833,699	1,437,014	743,769	FL	Broward	2
271888787	69987	510,723	316,858	433,459	248,330	RI	Newport	4
271129771	41906	385,743	261,357	344,956	240,874	GA	McIntosh	3
270612057	22691	340,775,579	320,877,638	327,179,035	310,063,972	NC	Hyde	3
270645815	23945	10,738,262	8,464,197	10,738,262	8,464,198	SC	Beaufort	2
270731378	27106	2,092,066	1,618,603	2,009,904	1,591,470	LA	Lafourche	2
270983459	36482	149,515,597	118,873,602	145,673,271	117,483,829	SC	Charleston	3
271725800	63975	18,897	8,128	16,159	7,143	FL	Broward	3
270633251	23485	24,392,350	19,758,483	24,392,350	19,758,483	SC	Charleston	1
271256753	46603	191,705,429	158,925,495	172,480,071	147,979,269	FL	Indian River	2
270660914	24500	29,574,714	24,928,564	29,574,714	24,928,564	SC	Charleston	2
271251716	46417	6,233,002	5,454,880	6,233,002	5,454,880	NC	Dare	1
270849212	31493	1,084,873,114	1,051,825,628	1,072,258,447	1,043,220,936	NC	Dare	3
271464532	54296	241,689,355	225,691,242	212,863,268	203,718,473	FL	Palm Beach	2
272327780	86258	6,322,490	4,884,664	6,322,490	4,884,664	GA	Chatham	1
271063512	39459	61,589,681	50,057,194	61,589,681	50,057,196	SC	Horry	1
272353564	87213	75,870,915	61,537,488	75,870,915	61,537,490	FL	Miami-Dade	1
270806798	29909	905,282	645,246	777,832	613,166	SC	Charleston	2
270497482	18447	1,811,550,344	1,583,773,459	1,461,215,951	1,335,309,704	SC	Horry	3
271224815	45425	21,273,038	15,470,713	17,743,655	14,602,661	SC	Beaufort	3
271641764	60848	157,864,879	117,550,722	126,821,328	104,298,236	GA	Chatham	4
271712461	63481	468,242	390,714	468,242	390,714	NC	Dare	1
271978104	73309	3,736,078	3,215,730	3,736,078	3,215,730	NC	Dare	1
272363635	87577	1,406	623	1,369	606	SC	Charleston	1
272383782	88318	20,669,379	14,034,266	17,093,727	13,131,052	FL	Palm Beach	4
271428308	52954	31,811,836	26,355,313	31,811,836	26,355,313	NC	Onslow	1
270519707	19272	32,898,022	26,575,829	32,898,022	26,575,829	SC	Georgetown	1
271750418	64895	133,039	64,209	133,039	64,209	LA	Jefferson	1
272349579	87066	83,209,038	67,176,068	82,256,046	66,703,049	FL	Lee	2
271659126	61497	689,320	556,775	645,045	550,114	MA	Barnstable	2
271799854	66725	7,385,615	6,521,757	7,385,615	6,521,757	NC	Dare	1
272680076	99282	49,931,104	41,063,188	49,931,104	41,063,188	FL	Pasco	1
270250597	9290	172,566	123,556	172,566	123,556	FL	Wakulla	2
270527899	19572	532,409	276,115	511,369	261,280	FL	Palm Beach	2
271064942	39514	800,507	415,465	721,376	364,333	FL	Volusia	3
271174391	43559	718,499	506,913	718,499	506,913	GA	McIntosh	1
270116307	4318	4,735,401	3,597,980	4,394,484	3,496,185	FL	Santa Rosa	3
270811053	30064	68,989,213	54,981,603	62,121,054	51,961,411	SC	Horry	1
270327996	12169	158,956,694	124,288,549	149,985,149	120,305,513	SC	Charleston	2
270746376	27678	129,639,235	82,667,953	94,693,107	76,747,149	FL	Palm Beach	5
271502396	55708	537,330	370,438	420,593	350,657	FL	Monroe	1
272067979	76633	11,012,030	7,690,306	8,715,742	7,310,205	FL	Taylor	3
272384419	88342	34,780,380	27,782,457	34,780,380	27,782,457	NC	Carteret	1

EventID	Year	GU_Loss_wDS	GR_Loss_wDS	GU_Loss_xDS	GR_Loss_xDS	LandfallState	LandfallCounty	SS_Intensity
272589796	95918	424,008	350,667	424,008	350,667	NC	Dare	1
271289152	47799	429,359,772	386,644,417	424,397,768	382,903,416	NC	Carteret	3
271322942	49063	774,108,429	668,985,497	687,205,015	609,072,797	FL	Collier	2
271580191	58575	50,383,072	41,051,428	42,782,798	38,429,796	RI	Washington	2
271879153	69642	265,149,673	193,642,540	215,527,328	173,973,401	FL	Monroe	5
271952539	72357	116,361	75,811	90,012	68,108	FL	Indian River	4
271046024	38812	67,691,630	54,036,115	67,691,630	54,036,115	NC	Onslow	1
271438440	53327	45,630,276	36,859,484	45,630,276	36,859,484	NC	Carteret	1
271456629	53998	71,772,051	65,909,899	71,772,051	65,909,899	NC	Dare	1
270304041	11281	1,341,456	1,095,504	1,341,456	1,095,504	NJ	Ocean	1
270795763	29512	23,498,408	19,831,717	23,498,408	19,831,717	SC	Georgetown	1
271216210	45102	492,122	263,443	492,122	263,443	TX	Brazoria	1
272316877	85857	1,885,018	1,452,162	1,863,837	1,444,915	FL	Palm Beach	2
272656266	98401	6,528	2,122	5,878	1,877	FL	Monroe	4
270513385	19038	30,194,406	26,964,850	30,194,406	26,964,850	NC	Hyde	1
270896590	33248	268,392,597	235,744,813	265,281,905	233,720,338	FL	Collier	2
270935067	34681	12,093,938	9,166,336	10,991,285	8,805,933	SC	Beaufort	3
272597367	96200	1,755,755	1,266,056	1,755,755	1,266,056	FL	Miami-Dade	1
270169191	6256	1,642,033	1,102,266	1,299,595	1,033,425	LA	Jefferson	5
270773521	28685	24,451,984	19,324,671	24,451,984	19,324,671	SC	Horry	1
270180303	6670	64,083,421	52,963,582	64,083,421	52,963,582	NC	New Hanover	1
270521922	19352	28,892,628	24,455,524	28,892,628	24,455,524	NC	Carteret	1
270734168	27218	274,099,469	239,764,293	274,099,469	239,764,293	NC	Brunswick	2
270033190	1235	63,650,135	56,906,755	63,650,135	56,906,755	NC	Dare	1
271101640	40875	1,332,056,816	1,163,371,522	1,143,227,373	1,031,326,210	NC	Carteret	3
270387233	14354	12,506,884	10,044,901	12,506,884	10,044,901	SC	Beaufort	2
271038656	38541	43,763,230	35,421,665	37,155,156	33,060,038	FL	Miami-Dade	2
271554864	57649	123,231,775	98,263,285	118,339,189	96,407,565	SC	Georgetown	3
271739239	64473	20,907,862	18,425,973	20,907,862	18,425,973	FL	Monroe	1
271892748	70134	96,563,155	88,143,092	96,563,155	88,143,092	NC	Hyde	1
270051814	1916	109,851,421	90,384,604	109,851,421	90,384,604	NC	Carteret	1
271951680	72324	17,494,465	13,584,938	17,296,188	13,509,294	SC	Beaufort	3
272312359	85694	8,734,828	6,575,540	8,390,563	6,431,513	FL	Wakulla	2
272424543	89823	420,880,233	377,042,017	420,880,233	377,042,017	NC	Onslow	3
270246975	9154	3,818,448	3,332,091	3,818,448	3,332,091	NC	Dare	1
270455208	16886	10,146,161	7,483,641	10,146,161	7,483,641	FL	Walton	3
270758950	28128	897,395	620,630	897,395	620,630	FL	Taylor	1
270931533	34548	822,543	628,615	822,543	628,615	GA	Chatham	2
271862380	69034	10,337,788	8,610,822	10,337,788	8,610,822	NC	Dare	1
270966083	35838	2,047,769,108	1,870,972,686	1,804,225,037	1,694,352,361	NC	Brunswick	3
272062597	76436	8,287,180	7,206,774	8,287,180	7,206,774	NC	Dare	1
272063491	76469	18,281,712	13,681,861	16,007,096	13,136,203	FL	Volusia	3
272457481	91036	1,115,390	844,175	1,071,430	826,964	SC	Beaufort	3
270707420	26211	10,768,697	8,163,646	10,768,697	8,163,646	NC	Carteret	1
270901012	33415	13,018,598	10,038,271	13,018,598	10,038,271	NC	Pender	1
271538433	57045	1,138,156,701	1,038,192,770	1,062,302,376	980,109,175	SC	Horry	2
271583150	58692	84,362,261	72,203,316	84,362,261	72,203,316	NC	Dare	1
272060055	76343	203,257,479	172,559,943	203,257,479	172,559,944	NC	Brunswick	1
272599912	96302	84,744,691	71,275,721	84,744,691	71,275,722	NC	Carteret	1
270331537	12300	377,714	234,137	377,714	234,137	GA	Chatham	1
271689089	62604	1,648,079,217	1,434,620,996	1,196,809,884	1,101,897,713	FL	Monroe	3
271733923	64273	54,168,908	44,232,467	54,168,908	44,232,467	NC	Carteret	1
272060476	76358	25,461,993	22,728,710	25,461,993	22,728,710	FL	Palm Beach	1
270790428	29316	186,532,987	172,216,479	186,532,987	172,216,479	NC	Dare	2
272168469	80352	121,725,075	91,317,194	93,480,075	78,446,732	FL	Santa Rosa	5
270218978	8113	39,573,824	30,376,662	39,573,824	30,376,662	NC	Carteret	1
271687271	62539	11,866,443	10,396,556	11,866,443	10,396,556	SC	Charleston	1
270146968	5442	1,448,933	1,269,754	1,448,933	1,269,754	NC	Dare	1
271649026	61118	2,212,317	1,901,095	2,156,079	1,891,336	NY	Suffolk	2
271988011	73668	830,068,768	723,573,636	795,906,859	699,532,931	NC	Onslow	2
272257824	83656	164,889,472	135,443,507	158,324,918	131,857,224	GA	Chatham	3
270648048	24024	207,141,565	171,939,453	201,798,135	169,304,674	SC	Horry	2
270400085	14836	730,758,265	662,613,738	647,995,448	605,133,854	NC	Carteret	4
270577221	21405	6,791,600	5,427,490	6,791,600	5,427,490	SC	Charleston	1
272314089	85756	2,579,261	2,082,916	2,579,261	2,082,916	FL	Gulf	2
270392082	14535	5,549,573	4,421,622	5,549,573	4,421,623	GA	McIntosh	3
271473914	54649	7,356,641	5,403,322	7,168,893	5,326,975	FL	Collier	2
272259221	83706	16,341,041	12,807,455	16,341,041	12,807,455	NC	Carteret	1
272358637	87398	42,494,796	33,537,061	42,494,796	33,537,061	SC	Charleston	2
270431175	15985	8,510,262	6,909,152	8,510,262	6,909,153	NC	Carteret	1
271002982	37215	111,831,655	97,317,844	110,549,044	96,480,523	SC	Georgetown	2

EventID	Year	GU_Loss_wDS	GR_Loss_wDS	GU_Loss_xDS	GR_Loss_xDS	LandfallState	LandfallCounty	SS_Intensity
271556559	57710	29,124,775	24,200,888	29,124,775	24,200,888	NC	Brunswick	1
271969293	72985	8,747,699	7,739,983	8,747,699	7,739,983	RI	Washington	2
272473325	91626	264,341,017	231,971,431	264,341,017	231,971,431	NC	Carteret	1
270917444	34017	25,395,963	19,685,212	23,763,654	19,151,372	FL	Lee	1
271246055	46207	1,111,357,431	1,013,969,536	1,047,002,737	966,006,558	SC	Horry	2
272097914	77735	59,656,946	48,386,047	56,316,530	46,929,760	SC	Georgetown	1
272592542	96020	333,658	211,898	259,331	168,340	FL	Manatee	4
270259740	9630	1,517,032	1,070,941	1,432,330	1,034,092	FL	Miami-Dade	3
270372616	13809	97,715,230	77,320,164	97,715,230	77,320,164	SC	Charleston	2
270642091	23812	52,395,090	47,559,737	52,395,090	47,559,737	NC	Dare	1
271173597	43529	97,155,200	72,575,390	86,784,605	69,290,633	FL	Santa Rosa	3
270850824	31553	1,389,413,804	1,292,444,315	1,308,491,654	1,229,575,178	NC	Dare	3
271058136	39261	3,363,444,470	2,942,158,600	2,575,496,037	2,373,540,054	NC	Carteret	5
271127771	41836	89,591	43,972	89,591	43,972	AL	Baldwin	2
271801415	66781	356,744	224,623	356,744	224,623	FL	Volusia	2
271977795	73297	929,573	706,423	929,573	706,423	NC	Carteret	1
271575857	58411	207,558	107,934	207,558	107,934	LA	Terrebonne	2
270258437	9582	21,643,949	18,645,906	21,092,569	18,446,924	FL	Brevard	2
270856550	31766	58,453	28,260	48,389	23,463	LA	Terrebonne	4
270182622	6758	23,524,067	18,118,644	22,403,726	17,746,301	FL	Pinellas	3
270498276	18477	63,971,660	51,177,718	63,971,660	51,177,718	NC	Carteret	1
271809734	67092	179,806,107	135,808,021	158,511,610	126,756,500	SC	Charleston	3
272060552	76361	173,540,202	162,947,384	173,540,202	162,947,384	NC	Dare	1
270732330	27143	11,565,239	9,196,119	11,565,239	9,196,120	FL	Franklin	3
271000739	37130	137,088,876	114,658,127	137,088,876	114,658,127	NC	New Hanover	1
271156319	42892	316,744,339	263,136,655	303,945,112	254,990,498	NC	Carteret	3
271424661	52821	570,601	214,925	570,601	214,925	FL	Palm Beach	1
272300792	85261	13,428,692	11,917,928	13,428,692	11,917,928	NC	Hyde	1
271727174	64025	47,297,959	41,951,975	45,429,056	41,112,863	FL	Monroe	1
270098523	3656	319,618	252,189	319,618	252,189	NC	Dare	1
271350049	50060	54,142,977	46,923,927	52,747,503	46,149,578	NC	Hyde	3
270277617	10281	1,405,842,563	1,244,146,181	1,240,257,327	1,123,409,571	NC	Brunswick	3
272023060	74973	151,374	91,713	151,374	91,713	FL	Broward	2
270564827	20943	3,473,581	2,800,984	3,473,581	2,800,984	NC	Carteret	1
271157253	42927	32,102,517	24,986,887	32,102,517	24,986,889	FL	Collier	2
270904327	33536	25,407,441	20,730,746	25,407,441	20,730,746	FL	Brevard	1
271175961	43614	142,283,835	118,538,554	142,283,835	118,538,554	NC	Brunswick	1
271379596	51152	32,903,346	29,715,684	32,903,346	29,715,684	NC	Dare	1
271553459	57598	830,069,159	663,807,326	624,525,418	540,193,842	FL	Collier	5
271685624	62477	5,697,932	4,186,913	5,472,255	4,116,562	AL	Mobile	3
272237108	82889	72,032,204	63,668,082	67,995,153	61,626,680	NC	Dare	2
271021269	37886	1,168,971	999,583	1,168,971	999,583	NC	Dare	1
270173481	6415	1,707,971	1,349,842	1,707,971	1,349,842	SC	Charleston	1
270978322	36291	917,153	493,488	823,627	431,836	FL	Santa Rosa	4
270990422	36741	98,321,635	82,232,110	97,200,264	81,725,717	FL	Collier	2
271247995	46276	10,197,779	8,274,004	10,197,779	8,274,004	NC	Carteret	1
272375163	88000	299,850,321	270,608,624	299,850,321	270,608,624	SC	Horry	1
272490576	92258	22,647	13,448	21,011	12,049	FL	Hernando	2
270054961	2029	3,473,262,327	3,105,110,088	2,914,285,142	2,745,166,614	NC	Brunswick	4
270191403	7091	58,522,350	45,923,182	58,522,350	45,923,182	SC	Charleston	1
270354686	13157	49,367,574	40,965,320	49,367,574	40,965,320	NC	Carteret	2
271877557	69583	1,140,619,587	995,278,789	985,688,226	888,527,309	SC	Horry	3
272289848	84852	148,143,794	125,932,999	148,143,794	125,933,000	NC	Brunswick	1
272481729	91931	1,814,826,416	1,562,252,507	1,525,128,611	1,386,224,554	NC	Carteret	4
270046555	1725	347,863,407	289,551,470	343,859,389	287,292,438	NC	Pender	2
271188776	44089	440,137,329	391,638,805	440,137,329	391,638,806	NC	Onslow	3
271445488	53589	60,655,589	38,994,609	45,515,111	36,497,829	FL	Lee	3
271711605	63449	67,046,546	54,885,771	67,046,546	54,885,771	FL	Collier	1
271699971	63008	124,972,046	103,228,223	124,972,046	103,228,223	NC	New Hanover	1
272266195	83957	1,581,257	1,264,181	1,563,476	1,259,434	FL	Broward	1
270515024	19099	344,048	243,473	344,048	243,473	SC	Beaufort	1
270686630	25453	118,919,512	101,550,745	118,919,512	101,550,746	SC	Georgetown	1
271017315	37742	2,517,955	1,942,051	2,517,955	1,942,052	SC	Charleston	1
271342009	49767	60,265,700	52,775,253	57,880,520	51,595,317	NC	Hyde	2
271697549	62919	40,204,245	33,022,603	31,949,389	29,090,622	FL	Broward	4
270359938	13349	41,666,830	33,895,052	41,666,830	33,895,052	NC	New Hanover	1
270770161	28553	291,992	143,322	291,992	143,322	FL	Miami-Dade	1
272605874	96523	64,561,715	52,809,032	64,561,715	52,809,032	NC	Brunswick	1
270194578	7212	146,237,690	119,601,537	146,237,690	119,601,537	SC	Horry	2
270208600	7730	12,726	5,959	9,303	3,515	FL	Franklin	1
272320610	85992	72,731,517	64,867,387	70,869,473	63,903,044	NC	Hyde	1

EventID	Year	GU_Loss_wDS	GR_Loss_wDS	GU_Loss_xDS	GR_Loss_xDS	LandfallState	LandfallCounty	SS_Intensity
272697446	99917	67,908,302	56,328,999	64,109,809	54,895,681	FL	Wakulla	4
270095785	3558	222,593,912	168,664,067	193,747,699	156,608,015	SC	Charleston	3
270590486	21893	28,557,163	20,973,680	21,995,460	19,542,841	FL	Monroe	3
271328282	49261	37,573	17,876	33,846	15,637	LA	Plaquemines	3
272521359	93406	3,186,272	2,672,006	3,186,272	2,672,006	NC	Dare	1
270928334	34427	38,159,256	29,998,789	38,159,256	29,998,789	NC	Carteret	1
270956036	35468	9,183,990	7,640,666	9,183,990	7,640,666	FL	Volusia	1
271525030	56547	14,199,953	11,420,545	14,199,953	11,420,545	SC	Horry	1
270753803	27940	11,922,391	9,275,707	10,161,425	9,000,756	NY	Queens	2
271384694	51343	267,483	151,855	264,466	149,317	TX	Willacy	3
272521178	93397	1,234,123	967,570	1,185,618	953,426	FL	Lee	1
270456327	16930	369,946,530	326,080,889	369,946,530	326,080,889	NC	Brunswick	2
271695536	62845	336,610,108	287,077,979	302,421,887	264,840,715	FL	Indian River	3
272126347	78789	5,046,124	4,331,050	5,046,124	4,331,050	NC	Dare	1
272415487	89493	130,873,377	110,286,810	130,873,377	110,286,810	NC	Carteret	2
272474910	91685	47,025	14,417	39,186	9,192	NY	Suffolk	3
270323305	11995	29,411	16,567	26,521	14,707	AL	Mobile	3
270446879	16580	64,265,709	55,740,232	64,265,709	55,740,232	NC	Hyde	3
271506120	55844	1,195,222,340	1,057,485,561	1,058,755,068	958,806,806	NC	Carteret	3
272077459	76982	88,901,147	73,057,013	86,614,827	71,961,669	FL	Pinellas	1
271012098	37550	229,671,531	197,050,529	229,671,531	197,050,529	NC	Carteret	2
271579870	58563	40,445,851	33,350,577	40,445,851	33,350,577	FL	Collier	1
272128360	78863	371,040,031	320,593,945	371,040,031	320,593,945	NC	New Hanover	2
272187191	81057	132,948,054	123,327,829	132,948,054	123,327,829	NC	Hyde	2
272419429	89637	257,744,378	212,827,043	226,397,592	193,878,520	FL	Monroe	4
271064074	39481	13,052,594	10,519,261	13,052,594	10,519,261	SC	Beaufort	1
271848542	68518	490,721	276,737	398,230	235,132	FL	Wakulla	2
271691737	62705	169,627	87,794	137,158	63,933	AL	Baldwin	1
270645376	23931	2,908,258	2,371,537	2,908,258	2,371,537	FL	Brevard	4
272031572	75291	42,150,148	32,548,637	39,430,566	31,518,750	NC	Brunswick	1
270188161	6964	10,213,233	8,207,735	10,213,233	8,207,736	NC	Brunswick	1
270680036	25208	325,286,763	301,742,360	325,286,763	301,742,360	NC	Dare	2
270724164	26840	12,890,280	11,460,527	12,890,280	11,460,527	NC	Dare	1
270749911	27802	12,182	2,984	12,182	2,984	FL	Santa Rosa	2
271331791	49388	9,748,597	7,522,131	8,716,187	7,230,871	NY	Nassau	2
271670268	61911	16,915,145	11,841,699	14,215,316	10,953,084	FL	Miami-Dade	2
271802313	66816	700,571,111	593,591,008	660,042,043	566,838,432	NC	Onslow	3
271014039	37620	93,705,095	75,602,154	91,304,088	74,548,871	NC	Brunswick	1
272203956	81667	61,678,521	49,559,174	61,678,521	49,559,174	NC	Onslow	1
270096908	3598	145,995,478	122,623,996	136,262,434	116,552,589	FL	Martin	3
272073613	76842	132,017	79,746	132,017	79,746	LA	Cameron	1
272359568	87430	82,918,792	69,345,155	82,918,792	69,345,155	FL	Volusia	2
271004081	37255	742,656,800	596,635,765	542,202,579	475,565,076	FL	Pinellas	4
271325872	49172	405,748,930	322,792,203	316,108,594	271,259,976	FL	Pinellas	2
270485907	18016	157,514,940	124,115,414	153,457,019	122,380,741	FL	Miami-Dade	1
271541589	57160	1,061,383,214	949,827,125	956,302,827	874,970,524	SC	Horry	3
272008369	74425	7,293,967	5,437,079	6,887,198	5,254,668	LA	Plaquemines	3
270556403	20622	1,846,615	1,507,807	1,846,615	1,507,807	NC	Hyde	1
270766458	28414	106,566,098	86,273,479	106,566,098	86,273,479	SC	Georgetown	1
271347249	49959	30,302,835	24,632,902	30,302,835	24,632,902	SC	Horry	2
271867000	69202	2,825,718,596	2,515,806,167	2,425,078,993	2,287,954,261	SC	Horry	3
272229415	82605	234,744,717	189,212,261	225,378,329	184,821,334	NC	New Hanover	2
272656361	98404	33,584,427	29,934,609	33,584,427	29,934,609	NC	Dare	1
270981424	36407	38,636	7,165	38,636	7,165	MA	Dukes	2
271227183	45512	109,258,447	93,464,845	109,258,447	93,464,845	FL	Collier	1
270180857	6691	3,581	1,765	3,049	1,527	FL	Palm Beach	4
270315179	11693	68,746,229	57,966,352	68,746,229	57,966,352	NC	New Hanover	1
270907712	33664	463,838,580	401,381,054	463,838,580	401,381,054	NC	New Hanover	2
272054011	76112	46,378,151	37,773,202	46,378,151	37,773,202	SC	Charleston	1
272499159	92576	555,742,997	485,058,392	533,237,814	469,041,840	NC	Carteret	3
271103557	40945	109,155,569	93,786,469	109,155,569	93,786,469	NC	Dare	3
271588023	58871	94,342	51,197	86,195	44,192	NY	Nassau	3
271758599	65198	560,886,447	507,474,878	440,324,081	414,637,118	MA	Dukes	4
271799234	66699	1,053,264	910,674	1,053,264	910,674	NC	Dare	1
271984875	73557	145,925,977	125,971,853	145,925,977	125,971,853	NC	Onslow	2
272089900	77442	15,237,960	12,461,941	15,237,960	12,461,941	SC	Georgetown	1
270795079	29486	1,016,341	810,925	1,016,341	810,925	SC	Charleston	1
271333793	49463	171,462,170	149,641,114	171,462,170	149,641,114	SC	Horry	1
271379397	51144	4,187,700	3,502,424	4,187,700	3,502,424	FL	Palm Beach	1
271739946	64501	25,299,535	20,215,867	25,013,511	20,088,387	NC	Carteret	1
270655730	24310	2,044,257	1,286,390	1,726,261	1,147,359	FL	Volusia	3

EventID	Year	GU_Loss_wDS	GR_Loss_wDS	GU_Loss_xDS	GR_Loss_xDS	LandfallState	LandfallCounty	SS_Intensity
271796007	66581	395,814,161	337,663,492	355,280,076	311,140,937	FL	Palm Beach	1
272674067	99056	9,664,186	7,527,105	9,664,186	7,527,105	NC	Onslow	1
270747167	27707	316,217,782	289,012,421	258,931,602	245,063,689	NC	Hyde	3
270984723	36528	407,018	255,668	407,018	255,668	FL	Volusia	1
271761364	65302	285,559,525	247,511,869	285,559,525	247,511,869	NC	Brunswick	1
270148668	5508	40,213	18,895	37,957	17,467	AL	Baldwin	1
270375142	13903	289,895,018	245,242,266	270,768,698	232,320,170	NC	Carteret	3
270576933	21393	121,915,327	111,905,299	112,146,388	105,114,574	NC	Dare	2
271591400	58996	67,471,029	54,986,502	64,196,553	52,981,132	NC	Carteret	2
270059705	2210	24,301,107	18,909,255	23,343,194	18,526,929	SC	Charleston	3
270266144	9861	10,769,858	8,379,918	10,769,858	8,379,918	SC	Charleston	2
271338908	49653	331,646	276,264	331,646	276,264	NC	Carteret	1
272297645	85144	28,592,360	25,705,322	28,592,360	25,705,322	NC	Dare	1
272603158	96423	3,697,219	2,616,229	3,199,666	2,484,630	FL	Monroe	3
272188219	81094	7,031,454	5,403,408	7,031,454	5,403,408	SC	Georgetown	1
272638499	97744	52,306,455	43,725,549	45,962,035	41,141,509	NC	Hyde	1
270193592	7174	624,183,885	523,926,634	508,871,661	447,786,208	NC	Carteret	3
270788598	29245	58,576,124	52,981,143	58,576,124	52,981,143	NC	Dare	1
271051734	39023	896,620,170	813,963,739	872,805,428	795,925,023	NC	New Hanover	2
272067536	76617	13,794,869	10,708,862	13,794,869	10,708,862	NC	Onslow	1
270535185	19832	45,841,268	34,783,981	43,271,735	33,854,994	FL	St. Lucie	3
271202311	44590	37,586,383	31,309,385	34,602,732	30,458,125	RI	Washington	2
271217391	45146	24,602,902	20,468,342	23,435,341	20,091,223	FL	Monroe	3
272213565	82016	117,110,971	99,925,654	117,110,971	99,925,654	NC	Carteret	2
272240000	82998	68,146,799	54,755,991	68,146,799	54,755,991	NC	Carteret	1
272688383	99586	64,122,508	53,830,219	64,122,508	53,830,219	FL	Miami-Dade	2
270971498	36032	361,748	276,740	361,748	276,740	SC	Charleston	1
270478397	17744	7,176,720	5,952,881	7,176,720	5,952,881	FL	Miami-Dade	1
272669890	98904	535,882,337	453,359,656	481,391,403	417,256,236	SC	Charleston	4
271449539	53738	51,139,148	35,592,315	36,582,060	31,398,562	FL	Collier	5
271952055	72338	70,089,582	56,447,938	64,457,588	53,406,486	NC	Carteret	2
271534568	56899	224,380,010	187,151,375	224,380,010	187,151,375	NC	New Hanover	2
271649981	61156	1,449,416	999,558	1,135,017	933,968	TX	Matagorda	4
272235810	82842	14,971,076	11,438,501	13,892,222	11,036,431	FL	Walton	3
270531584	19701	10,565,750	8,223,097	10,294,994	8,147,235	MS	Harrison	2
270885565	32833	862,139,306	795,458,275	852,103,053	787,717,964	NC	Carteret	3
270906414	33616	48,535,875	43,718,608	48,535,875	43,718,608	NC	Dare	1
270999669	37091	612,744,887	493,639,462	532,723,173	450,041,616	SC	Charleston	3
272309934	85607	3,980,508	2,851,857	3,305,307	2,728,342	FL	Palm Beach	3
272622238	97137	5,526,459	4,203,485	4,694,727	4,095,610	FL	Broward	1
270554834	20564	113,463,877	101,979,332	113,463,877	101,979,332	NC	Carteret	1
270922550	34210	9,780,691	6,995,009	8,307,361	6,679,508	FL	Pinellas	2
271171161	43443	273,410,046	252,938,023	273,410,046	252,938,023	NC	Hyde	4
271363320	50551	13,070,060	10,312,044	12,126,017	9,923,624	NC	Hyde	1
271451456	53807	822,932	657,414	822,932	657,414	NC	Dare	2
272192312	81248	10,950,449	7,716,574	9,242,925	7,326,628	SC	Beaufort	3
270828233	30699	153,614	73,032	153,614	73,032	FL	Flagler	1
271333492	49452	648,186,680	564,048,343	616,631,369	542,335,045	FL	Brevard	2
271634381	60572	30,579,364	21,867,589	25,701,986	20,459,400	SC	Charleston	4
271820306	67478	2,773,995	1,914,484	2,333,925	1,782,255	FL	Miami-Dade	4
272674464	99071	1,437,536,066	1,306,024,590	1,309,679,081	1,209,769,681	NC	Brunswick	3
270106399	3950	13,751,616	11,257,206	13,401,723	11,166,922	NC	Dare	1
270979620	36339	164,047,910	154,817,466	164,047,910	154,817,466	NC	Dare	2
271382024	51240	3,047,397	2,627,092	3,047,397	2,627,092	NY	Suffolk	1
272355722	87290	6,409	1,570	5,168	937	LA	Plaquemines	4
272504994	92789	145,113,183	122,934,043	145,113,183	122,934,043	NC	New Hanover	1
270427233	15844	3,802,515	3,055,097	3,456,572	2,990,135	NY	Suffolk	3
271725820	63976	59,371,330	49,176,735	59,371,330	49,176,735	NC	Carteret	1
270417883	15502	17,009,346	15,255,213	17,009,346	15,255,213	NC	Dare	3
271103053	40927	73,426,666	61,929,186	73,426,666	61,929,186	SC	Horry	1
270803785	29803	4,147,009	3,630,526	4,147,009	3,630,526	NC	Dare	1
271823769	67608	2,214,979	1,828,882	2,214,979	1,828,882	FL	Monroe	1
270560269	20769	9,285,832	6,713,036	8,437,552	6,418,497	FL	Collier	3
272339683	86702	64,965,414	45,731,555	46,717,587	40,190,303	FL	Martin	1
270691438	25631	12,425,239	10,832,990	12,425,239	10,832,990	FL	Monroe	1
272549722	94456	35,441,048	28,787,474	34,038,561	28,118,471	SC	Charleston	2
270611564	22672	462,506,605	386,306,679	400,403,796	347,268,939	SC	Charleston	4
271740993	64544	87,558	58,930	72,368	44,148	NY	Nassau	2
270386562	14329	35,870,630	28,981,216	30,807,964	27,614,433	NY	Suffolk	3
270420003	15579	47,361,776	36,411,798	47,361,776	36,411,798	SC	Georgetown	1
271881685	69732	528,986	278,855	528,986	278,855	LA	Jefferson	1

EventID	Year	GU_Loss_wDS	GR_Loss_wDS	GU_Loss_xDS	GR_Loss_xDS	LandfallState	LandfallCounty	SS_Intensity
271969621	72997	482,816,165	429,824,168	482,816,165	429,824,168	NC	Carteret	2
272188315	81098	3,894,797	3,043,830	3,894,797	3,043,830	SC	Beaufort	1
270979116	36321	120,081,125	99,484,764	120,081,125	99,484,764	SC	Horry	1
271273287	47211	26,869,765	23,588,962	26,869,765	23,588,962	NC	Dare	1
271592080	59023	347,880,133	298,024,639	310,446,603	274,345,051	RI	Washington	3
272527600	93641	83,661,360	63,413,910	70,347,927	57,762,670	FL	Collier	3
270277028	10258	57,049,866	44,716,210	53,347,030	43,034,137	SC	Charleston	4
270342628	12709	336,148,199	290,704,128	304,195,861	269,826,368	FL	Collier	3
271227886	45538	1,518,421	715,402	1,518,421	715,402	AL	Mobile	2
272553274	94585	240,185,582	223,799,761	240,185,582	223,799,761	NC	Hyde	2
272689483	99627	269,014,682	229,928,349	269,014,682	229,928,349	NC	Carteret	2
270811909	30097	34,082,300	26,435,501	34,082,300	26,435,503	SC	Charleston	2
272583188	95679	1,917,487	1,510,764	1,868,721	1,496,177	AL	Mobile	2
270192600	7137	217,801	176,506	217,801	176,506	FL	Bay	3
270251247	9315	982,120,214	913,553,836	875,274,931	830,947,630	NC	Hyde	3
271420538	52665	173,005	114,020	173,005	114,020	NC	Dare	1
271856390	68805	21,675,313	18,017,264	21,675,313	18,017,264	MA	Dukes	3
272631574	97487	6,615,155,002	5,732,071,168	4,985,072,175	4,670,007,908	NC	New Hanover	4
271597452	59216	38,939,451	34,817,620	38,939,451	34,817,620	NC	Dare	1
271348403	49999	709,281	601,280	709,281	601,280	NC	Dare	1
271856191	68797	28,326,941	23,814,119	28,326,941	23,814,119	NC	Dare	1
272079664	77064	16,822	8,839	16,633	8,681	FL	Hernando	1
270010825	406	326,966,055	300,060,416	283,393,993	266,614,278	FL	Palm Beach	3
272290666	84882	9,437,795	6,967,258	8,434,224	6,628,086	SC	Beaufort	4
270278747	10321	12,809,661	11,257,368	12,809,661	11,257,368	NC	Dare	2
270404091	14984	11,824,417	10,152,231	11,359,600	10,049,436	NC	Hyde	1
270768574	28492	3,316,858	2,029,662	2,416,711	1,845,613	FL	Levy	3
270487802	18088	1,868,147	1,021,714	1,868,147	1,021,714	FL	Miami-Dade	1
271267902	47016	28,168,644	22,754,988	26,832,563	22,326,416	SC	Georgetown	1
271297354	48104	21,983,067	19,399,908	21,983,067	19,399,908	NC	Hyde	1
271950768	72289	21,120,711	17,225,627	21,120,711	17,225,627	FL	Monroe	2
272191021	81200	62,317,911	52,324,605	62,317,911	52,324,605	SC	Horry	1
272274379	84271	52,233,556	48,024,197	52,233,556	48,024,197	NY	Suffolk	1
272532226	93810	489,666,922	411,275,371	430,757,166	374,561,693	NC	New Hanover	3
272582666	95662	6,076,205	5,331,187	6,076,205	5,331,187	FL	Palm Beach	4
270232196	8603	172,386,491	144,726,240	172,386,491	144,726,242	SC	Horry	1
271734161	64282	436,347,411	312,498,587	329,229,473	269,108,847	FL	Levy	4
271738972	64463	8,880,280	7,849,888	8,880,280	7,849,888	NC	Dare	1
270333354	12364	814,630	591,733	814,630	591,733	FL	Palm Beach	1
272160472	80048	709,648,144	620,175,350	690,883,059	606,945,912	NC	Pender	2
272271854	84172	35,895,071	32,405,336	35,895,071	32,405,336	NC	Dare	1
272326050	86193	2,984,564	2,398,595	2,984,564	2,398,595	SC	Charleston	1
272337178	86611	118,434,855	101,443,615	107,040,036	95,252,235	RI	Washington	3
272541801	94161	1,058,596	717,443	999,578	687,468	FL	Escambia	2
270012520	469	70,002,844	63,957,029	70,002,844	63,957,029	NC	Dare	3
270092109	3426	14,837,360	12,095,088	14,837,360	12,095,089	SC	Charleston	1
270781154	28974	73,075,602	67,401,654	73,075,602	67,401,654	NC	Dare	1
271009059	37441	55,848,468	50,581,656	50,476,485	47,143,388	FL	Miami-Dade	3
271431616	53078	31,099,203	21,704,262	25,564,749	20,184,980	FL	Flagler	4
270362317	13436	27,668,057	22,234,995	27,668,057	22,234,995	NC	Carteret	1
270789778	29291	60,731,890	52,665,755	50,902,008	47,093,463	NC	Dare	3
271931371	71583	149,488,432	123,270,859	145,602,089	120,957,216	NC	Carteret	1
270664164	24621	373,518	309,757	373,518	309,757	NC	Dare	2
271145315	42485	742,912,586	566,156,261	575,897,862	484,115,766	SC	Charleston	4
272321110	86011	17,613,223	15,781,142	17,613,223	15,781,142	NC	Dare	1
271250196	46359	409,301	319,492	389,856	313,338	FL	Monroe	2
271411479	52324	7,901	2,616	7,901	2,616	FL	Walton	3
271732377	64215	35,567,642	32,283,087	35,567,642	32,283,087	NC	Dare	1
272606168	96534	814,283	599,626	814,283	599,626	SC	Charleston	1
270305622	11341	819,044	565,962	748,699	525,959	NJ	Cape May	1
270635599	23571	5,929	2,171	5,863	2,146	FL	Walton	1
271151013	42696	236,887,446	204,261,918	236,887,446	204,261,918	NC	Brunswick	2
271663813	61674	95,683,307	78,525,823	95,683,307	78,525,823	NC	New Hanover	1
270786050	29153	23,094,432	18,678,658	23,094,432	18,678,658	NC	Pender	1
271993839	73879	896,947	631,272	798,403	599,548	FL	Martin	4
270962456	35705	8,527,128	7,504,859	8,527,128	7,504,859	NC	Dare	1
271288721	47783	4,477,347	3,686,198	4,477,347	3,686,198	NC	Hyde	3
272449627	90744	65,392	42,219	65,392	42,219	FL	Bay	1
270354583	13153	29,383,476	22,714,736	29,383,476	22,714,736	NC	Carteret	1
271278945	47425	564,841,525	512,015,042	537,329,983	490,606,809	NC	Carteret	3
272019778	74849	717,214	487,764	717,214	487,764	SC	Charleston	1

EventID	Year	GU_Loss_wDS	GR_Loss_wDS	GU_Loss_xDS	GR_Loss_xDS	LandfallState	LandfallCounty	SS_Intensity
270079820	2966	3,109,115	2,721,210	3,109,115	2,721,210	FL	Indian River	2
270347828	12904	3,778,309	2,458,586	3,477,857	2,294,448	FL	Sarasota	2
270493619	18301	7,060,110	6,249,412	7,060,110	6,249,412	NC	Dare	2
271125777	41762	128,679,089	108,293,706	128,679,089	108,293,708	NC	New Hanover	1
272264488	83896	80,833,929	63,233,481	80,833,929	63,233,481	SC	Charleston	1
270644421	23899	458,347,155	418,190,928	458,347,155	418,190,928	NC	Brunswick	2
270726226	26918	156,413,612	124,969,681	134,563,321	113,620,313	FL	Lee	2
270784663	29101	43,080,229	35,253,515	43,080,229	35,253,515	SC	Charleston	2
270935217	34687	2,853,113,739	2,525,984,847	2,404,013,581	2,238,136,754	SC	Horry	3
271282887	47569	112,847,935	92,433,434	107,415,262	89,441,284	NC	Brunswick	1
271483256	54999	235,670	168,051	235,670	168,051	FL	Collier	2
272277145	84376	1,137,721,755	947,269,130	807,291,632	722,068,837	FL	Palm Beach	4
272593662	96062	35,172,999	29,450,769	35,172,999	29,450,769	NC	Hyde	1
271584598	58746	529,693,785	455,508,978	451,505,168	400,592,337	FL	Pinellas	2
270006237	236	172,552,398	151,797,931	172,552,398	151,797,931	NC	Carteret	2
270238579	8839	42,549,544	34,853,920	42,549,544	34,853,920	GA	Chatham	3
270786676	29175	482,678,152	407,155,463	348,571,770	315,849,959	NC	Hyde	2
271056753	39209	120,222,315	99,895,016	120,222,315	99,895,017	NC	Brunswick	1
271761857	65321	15,917,234	10,628,503	12,681,730	9,890,618	AL	Baldwin	4
272602960	96416	1,391,267,328	1,219,507,074	1,181,948,855	1,083,987,647	NC	Carteret	4
270837417	31054	483,965	391,124	483,965	391,124	NC	Hyde	1
271855794	68782	277,821,991	235,210,985	247,578,487	216,433,617	FL	Collier	4
272079167	77046	14,343,994	11,035,886	14,343,994	11,035,886	SC	Beaufort	2
270077639	2884	1,241,682,314	1,102,362,599	1,008,728,187	927,382,334	FL	Lee	4
270816771	30278	11,302,974	9,728,446	11,302,974	9,728,446	NC	Dare	1
271533132	56848	286,931,163	268,278,454	286,931,163	268,278,454	NC	Carteret	3
271688634	62588	1,087,381	821,599	1,087,381	821,599	GA	Chatham	2
271223776	45386	26,884,616	21,129,809	26,884,616	21,129,810	GA	Glynn	1
271528040	56658	239,826,759	220,358,083	228,318,577	211,663,046	NC	Hyde	2
272031985	75305	367,095,569	305,624,288	349,396,213	295,699,065	SC	Georgetown	2
270169891	6281	50,581,314	41,737,251	49,279,003	41,013,508	NC	Carteret	3
272287468	84762	2,754,107,527	2,467,198,475	2,393,331,861	2,221,035,537	NC	Pender	3
270504495	18714	239,853	165,900	239,853	165,900	FL	Broward	2
270578730	21461	8,992,039	6,911,029	7,752,525	6,666,431	FL	Lee	2
271144918	42470	199,300,363	179,465,294	199,300,363	179,465,294	SC	Georgetown	1
271489051	55216	108,885,071	85,935,138	103,677,814	84,302,659	SC	Beaufort	2
271587523	58852	1,089,781,474	946,228,696	993,516,459	880,869,214	NC	New Hanover	3
271285698	47672	127,834,107	103,966,434	124,537,489	102,614,844	SC	Charleston	3
271823987	67616	78,968,975	66,205,976	78,968,975	66,205,976	NC	Brunswick	1
272014060	74637	99,979,683	80,342,774	99,979,683	80,342,774	NC	Onslow	1
272643064	97909	68,770,776	62,456,398	68,770,776	62,456,398	NC	Hyde	1
270265326	9831	13,330,618	11,810,485	13,330,618	11,810,485	NC	Hyde	1
270275795	10214	46,831,410	37,999,339	46,831,410	37,999,339	NC	Pender	1
270713578	26445	80,954,478	66,471,077	78,873,419	65,417,249	SC	Georgetown	1
271263156	46846	59,270,526	48,663,648	59,270,526	48,663,648	SC	Charleston	1
271642394	60872	6,259,173	5,033,111	6,259,173	5,033,111	SC	Charleston	1
272390219	88559	3,899,374	3,186,049	3,618,067	3,143,820	NY	Queens	1
272420854	89689	382,601,052	318,718,276	336,997,783	289,884,866	NC	Brunswick	2
270072359	2685	910,430	709,974	910,430	709,974	GA	Glynn	2
270120671	4484	61,587,689	52,371,624	61,587,689	52,371,624	NC	Brunswick	1
270215662	7988	1,641,374	1,018,920	1,641,374	1,018,920	LA	Plaquemines	2
271123437	41675	2,352,902	1,984,534	2,352,902	1,984,534	NC	Dare	1
271124358	41709	284,074	226,410	284,074	226,410	NC	Dare	1
272216983	82141	158,485,751	136,423,606	125,009,134	116,146,078	NC	Carteret	4
270045643	1693	489,435,338	437,241,711	483,763,237	433,345,813	SC	Horry	2
270084912	3156	12,019	5,330	11,545	5,041	FL	Wakulla	3
270103822	3856	811,446,314	727,889,994	801,828,922	720,961,403	NC	Onslow	2
271001389	37155	164,534	107,347	160,347	103,552	NY	Nassau	2
272208932	81847	172,862,307	153,155,999	148,246,017	136,703,984	NC	Hyde	2
272678853	99236	42,853,373	39,017,491	42,853,373	39,017,491	NC	Dare	1
270271602	10060	14,506,526	10,713,071	12,855,366	10,219,637	FL	Sarasota	1
270658951	24429	64,838,238	54,246,195	64,838,238	54,246,195	SC	Horry	1
271724559	63933	1,188,009,364	1,107,110,772	1,119,582,444	1,056,300,516	NC	Hyde	3
272411051	89329	1,067,138,224	963,748,432	971,426,861	890,137,407	NC	New Hanover	1
271106009	41037	648,723	405,174	535,241	358,024	FL	Pinellas	2
271241648	46044	4,393,780	3,822,901	4,393,780	3,822,901	NC	Dare	3
271968204	72946	6,402,530	4,713,846	6,402,530	4,713,846	NC	Onslow	1
272003697	74251	44,381,641	36,597,924	44,381,641	36,597,924	SC	Horry	1
270057539	2126	58,733,703	48,253,960	58,733,703	48,253,960	SC	Georgetown	1
270141355	5239	4,243,286	3,195,968	4,243,286	3,195,968	SC	Charleston	1
270562241	20845	79,811	46,973	71,405	41,302	LA	Plaquemines	3

EventID	Year	GU_Loss_wDS	GR_Loss_wDS	GU_Loss_xDS	GR_Loss_xDS	LandfallState	LandfallCounty	SS_Intensity
271319897	48947	190,710,587	178,582,146	190,710,587	178,582,146	NC	Dare	2
271447200	53652	20,764,628	15,990,762	20,764,628	15,990,762	GA	Chatham	1
270653897	24244	198,328,621	172,078,977	152,801,182	141,521,446	NC	Currituck	2
271186702	44011	146,743,193	127,472,670	146,743,193	127,472,670	NC	Hyde	2
272175029	80601	2,620,538	1,868,952	2,474,308	1,817,275	FL	Martin	1
272393351	88674	30,980,067	25,550,132	30,980,067	25,550,132	FL	Collier	1
270132502	4916	1,037,147	848,313	996,326	840,881	NC	Dare	3
270218451	8093	218,432	120,563	182,220	98,342	FL	Broward	2
272616148	96910	1,108,730,687	1,025,135,102	1,044,396,961	976,986,025	NC	Brunswick	3
272656981	98427	90,449,174	73,066,449	90,449,174	73,066,449	SC	Horry	2
270884657	32800	82,803	45,487	69,019	34,882	FL	Levy	1
270875066	32445	5,567,055	4,912,323	5,567,055	4,912,323	NC	Dare	3
270480866	17832	3,869,615	2,789,979	3,517,922	2,651,586	FL	Manatee	3
270519845	19278	461,366	268,331	390,367	226,923	TX	Brazoria	4
272361876	87516	120,584,488	104,465,909	120,584,488	104,465,909	NC	Carteret	3
272389623	88536	29,889,408	27,023,384	29,889,408	27,023,384	NC	Dare	1
271269334	47068	39,190,553	31,647,738	39,190,553	31,647,738	SC	Horry	1
271474155	54659	3,798,220	3,193,312	3,798,220	3,193,312	NC	Dare	1
271981087	73416	726,819	619,117	726,819	619,117	FL	Indian River	2
272255040	83557	19,736,304	15,997,603	19,736,304	15,997,603	SC	Charleston	1
272201744	81586	783,625,436	666,913,763	692,738,871	607,935,749	FL	Collier	2
272048764	75921	1,776,814	1,351,446	1,776,814	1,351,446	SC	Charleston	1
272148653	79616	5,734,930	3,864,993	4,960,804	3,557,875	FL	Palm Beach	3
270285234	10565	47,540,677	38,158,228	42,878,256	35,404,414	NC	Onslow	1
272491100	92277	17,672	9,405	17,672	9,405	FL	Bay	3
271549241	57442	237,841,819	210,743,195	237,841,819	210,743,195	SC	Horry	1
270403507	14962	135,773,065	113,503,299	135,773,065	113,503,299	NC	New Hanover	1
270954335	35404	996,368,629	955,836,870	947,759,832	917,139,553	NC	Hyde	3
271064964	39515	333,658	242,525	333,658	242,525	SC	Charleston	1
270737584	27346	13,587,556	10,964,905	13,587,556	10,964,905	NC	Carteret	2
272415480	89493	52,404,010	42,921,660	52,404,010	42,921,660	NC	Carteret	1
270023112	864	1,441,096,534	1,257,202,058	1,229,423,158	1,126,488,148	NC	Carteret	4
270156163	5782	69,925,143	53,460,197	69,132,248	53,103,532	SC	Charleston	3
271689055	62603	43,765	35,791	43,765	35,791	NC	Hyde	1
272024538	75029	219,746,638	170,706,513	202,139,165	164,455,064	SC	Beaufort	3
270005553	210	710,177,867	620,167,325	584,405,618	530,211,116	FL	Manatee	2
270268985	9963	382,920,482	324,506,433	335,461,366	293,238,138	SC	Charleston	3
270903430	33502	7,043,663	5,644,811	7,043,663	5,644,811	NC	Dare	1
272478791	91824	47,974	14,699	46,070	13,784	TX	Jefferson	3
270983341	36477	133,306,301	119,510,086	129,881,976	117,244,631	NC	Dare	2
272188116	81090	32,631,608	26,804,572	32,631,608	26,804,572	SC	Horry	1
272450632	90782	46,495,771	41,715,264	46,495,771	41,715,264	NC	Hyde	1
270482386	17887	101,148,796	91,177,510	101,148,796	91,177,510	NC	Hyde	1
272576736	95443	279,242,096	214,950,613	209,971,359	177,305,659	NC	New Hanover	1
271372858	50903	16,769,391	12,740,568	13,707,408	12,204,075	NY	Suffolk	3
272120500	78573	853,082	571,061	853,082	571,061	NC	Carteret	1
272226944	82511	9,877,837	8,664,074	9,766,809	8,644,591	MA	Barnstable	3
272416491	89530	87,075	44,950	87,075	44,950	NC	Dare	1
272489969	92236	2,690,041	2,107,417	2,659,872	2,098,162	FL	Brevard	1
270188743	6987	96,142,970	89,107,549	96,142,970	89,107,549	NC	Dare	2
270884549	32796	662,757,748	600,880,311	635,849,451	580,610,695	FL	Monroe	3
271087049	40328	25,569,483	20,700,921	25,569,483	20,700,921	SC	Charleston	1
271251277	46400	415,756,448	391,106,960	415,756,448	391,106,960	NC	Carteret	4
272203673	81656	231,180,271	192,142,201	197,162,472	171,087,869	SC	Horry	2
270399008	14797	244,095,050	210,733,302	228,132,422	199,621,518	NC	Brunswick	2
270532298	19726	1,774,902	1,481,194	1,774,902	1,481,194	NC	Dare	1
270941921	34938	7,843,130	6,636,277	7,405,632	6,542,712	NC	Dare	1
272458440	91073	2,733,106	2,287,581	2,625,644	2,267,543	NY	Suffolk	2
270635917	23582	38,164,889	31,180,222	38,164,889	31,180,223	FL	Sarasota	2
271401693	51959	193,574,609	153,144,947	188,577,058	150,673,617	SC	Charleston	3
271816467	67338	258,521,025	213,444,145	255,550,744	211,653,454	NC	Carteret	3
271872065	69386	58,495,808	47,624,596	58,495,808	47,624,596	FL	Palm Beach	1
272299803	85225	697,485,057	603,541,909	663,263,516	579,690,929	NC	Pender	3
270049159	1821	25,783,707	20,252,464	25,783,707	20,252,466	FL	Collier	1
270051386	1901	2,840,575	2,462,771	2,840,575	2,462,771	NC	Hyde	1
271402900	52003	55,631,136	45,894,767	55,631,136	45,894,767	NC	Brunswick	1
271826810	67719	1,297,704	717,966	1,145,550	625,142	FL	Escambia	4
270284638	10542	206,608,189	176,372,574	206,608,189	176,372,575	NC	Brunswick	2
270954034	35393	2,853,875	1,784,326	2,361,707	1,545,842	FL	Miami-Dade	3
270719259	26657	70,954,580	55,034,584	66,968,007	53,805,513	SC	Beaufort	3
270908217	33683	81,750,357	66,536,989	76,457,890	63,838,783	NC	New Hanover	1

EventID	Year	GU_Loss_wDS	GR_Loss_wDS	GU_Loss_xDS	GR_Loss_xDS	LandfallState	LandfallCounty	SS_Intensity
271306384	48444	17,245,449	13,409,337	17,050,739	13,344,189	SC	Charleston	1
272053717	76101	55,828,796	51,238,362	55,828,796	51,238,362	NC	Dare	2
270022673	850	82,141,947	68,383,971	82,141,947	68,383,971	NC	Carteret	2
270446669	16573	145,067,788	118,833,072	145,067,788	118,833,074	NC	Carteret	2
271102748	40917	39,173,989	32,623,339	39,173,989	32,623,339	NC	Carteret	2
271504065	55771	150,414,258	123,575,257	143,182,260	119,642,376	NC	New Hanover	1
270095178	3536	29,965,107	25,879,689	28,031,415	24,926,160	FL	Brevard	2
270799170	29632	2,038,074	1,373,963	1,822,707	1,272,625	FL	Walton	4
272692825	99749	31,319	18,963	28,853	17,158	FL	Franklin	4
270078854	2929	41,289,696	36,625,371	41,289,696	36,625,371	NC	Currituck	1
271053236	39079	11,714,300	9,447,511	11,714,300	9,447,511	FL	Miami-Dade	1
271130631	41938	48,854,051	43,242,187	48,854,051	43,242,187	NC	Hyde	1
272127038	78815	599,631,650	533,258,699	583,999,329	522,061,144	NC	Brunswick	2
272344190	86869	35,784,094	30,128,699	34,867,648	29,770,945	FL	Palm Beach	2
272612531	96777	9,286,633	8,045,792	9,286,633	8,045,792	NC	Carteret	1
270657973	24392	319,040,125	277,207,806	319,040,125	277,207,806	FL	Monroe	1
272285968	84703	54,926,350	44,955,035	54,926,350	44,955,036	NC	Brunswick	1
270748915	27768	3,859,279,674	3,191,683,297	2,895,530,515	2,762,819,435	SC	Horry	4
271888966	69994	161,233,797	149,636,297	159,400,689	148,340,593	VA	Virginia Beach (	1
272300621	85255	7,034,225	6,192,409	7,034,225	6,192,409	NC	Dare	3
271015391	37673	2,265,945	1,979,660	2,265,945	1,979,660	NC	Dare	1
271052135	39037	16,839,210	13,875,203	16,038,528	13,591,529	NC	Hyde	2
271731739	64193	24,082,022	18,637,504	24,082,022	18,637,505	SC	Charleston	2
272060974	76377	2,776,128	2,263,043	2,597,856	2,230,456	NY	Suffolk	1
270534781	19817	66,431,657	60,960,997	66,431,657	60,960,997	NC	Dare	1
270851416	31574	94,724	51,460	94,724	51,460	NC	Dare	1
271466508	54371	77,841,416	71,392,100	77,841,416	71,392,100	NC	Dare	2
271823666	67604	105,674	45,622	105,674	45,622	FL	Brevard	1
270070293	2609	61,693,660	54,731,820	60,992,849	54,362,727	NC	Carteret	3
271071151	39738	3,024,949	2,350,360	2,749,476	2,247,050	NC	Hyde	1
271728832	64086	768,908	492,472	638,072	432,208	FL	Bay	1
272136688	79178	147,829,371	126,620,394	147,829,371	126,620,394	NC	Hyde	2
271392596	51630	57,427,011	48,955,006	51,331,283	46,227,043	FL	Pinellas	1
271724579	63934	6,290,130	4,253,490	5,112,905	3,998,634	FL	Martin	4
272079736	77068	466,113	366,857	466,113	366,857	NC	Carteret	1
272629427	97406	6,373,881	4,523,788	6,373,881	4,523,788	AL	Baldwin	2
272680451	99296	4,513,531	3,467,427	4,513,531	3,467,427	SC	Charleston	1
270050676	1875	104,497,211	96,478,363	104,497,211	96,478,363	NC	Hyde	2
270915082	33929	419,450,061	346,957,500	375,581,534	319,163,979	NC	Pender	2
271735543	64334	437,515,262	408,909,273	437,515,262	408,909,273	NC	Dare	3
270025155	937	477,871,537	412,165,614	465,263,134	403,474,942	NC	Carteret	2
270193004	7152	69,292,023	57,051,206	69,292,023	57,051,206	FL	Collier	1
270967648	35893	3,727,802	3,250,411	3,727,802	3,250,411	NC	Dare	2
271426143	52876	6,098,467	4,753,203	6,098,467	4,753,206	SC	Charleston	2
272278749	84435	21,519,897	19,348,300	21,519,897	19,348,300	NC	Dare	1
270022506	843	140,839,125	107,969,224	126,375,476	102,491,378	SC	Charleston	3
270285021	10557	2,992,150	2,217,857	2,719,997	2,133,199	FL	Broward	2
271181255	43810	14,352,107	12,105,883	14,352,107	12,105,883	NC	Carteret	1
271011721	37536	124,388,641	113,647,942	124,388,641	113,647,943	NC	Hyde	1
271703092	63124	38,289,481	30,304,920	38,289,481	30,304,920	NC	New Hanover	1
270396600	14705	147,729,357	121,236,204	147,729,357	121,236,204	NC	Carteret	2
272092945	77552	561,781	469,944	555,453	468,715	RI	Washington	2
272125636	78762	247,989,898	203,016,192	214,714,990	183,142,053	NC	Brunswick	1
272201764	81587	20,580,771	18,310,702	20,580,771	18,310,702	NC	Dare	1
270428069	15873	500,860,269	400,473,927	429,857,461	361,795,738	FL	Monroe	2
271012316	37558	107,789,698	93,746,154	107,789,698	93,746,154	NC	Carteret	2
272071039	76747	193,231,293	161,019,243	193,231,293	161,019,243	NC	Brunswick	1
272412246	89373	730,117,259	670,272,980	730,117,259	670,272,980	NC	Brunswick	3
270042297	1572	493,897	304,431	446,794	278,661	LA	Jefferson	3
271041762	38657	4,582,280	4,005,677	4,582,280	4,005,677	NC	Dare	2
272529996	93730	253,823,546	221,171,626	253,823,546	221,171,626	NC	Carteret	2
270819995	30398	98,529,670	73,397,295	88,729,889	69,689,862	FL	Palm Beach	1
271531956	56805	44,613,795	36,450,774	44,613,795	36,450,774	NC	Brunswick	1
271587015	58835	1,702,792	1,271,568	1,702,792	1,271,568	GA	Chatham	1
271932095	71611	61,102,859	54,062,073	56,666,314	51,709,284	NC	Hyde	1
272154107	79814	124,473,621	104,538,801	124,473,621	104,538,801	NC	Carteret	2
270067994	2522	59,653,670	48,397,220	59,653,670	48,397,220	SC	Charleston	3
271755574	65086	10,561,417	8,320,852	10,561,417	8,320,852	NC	Onslow	1
270381376	14134	6,172,449	4,881,253	6,172,449	4,881,253	NC	Carteret	1
270569377	21114	101,216,085	77,402,020	91,467,133	74,445,480	SC	Charleston	2
270692263	25661	80,391,525	55,096,254	64,823,251	51,081,740	FL	Monroe	3

EventID	Year	GU_Loss_wDS	GR_Loss_wDS	GU_Loss_xDS	GR_Loss_xDS	LandfallState	LandfallCounty	SS_Intensity
272226627	82501	51,832,015	39,916,298	47,063,667	37,892,206	SC	Beaufort	3
272461145	91178	61,047,623	47,560,584	57,614,613	46,526,788	FL	Gulf	4
270576926	21393	948,157,428	828,556,547	870,527,342	772,134,353	NC	Brunswick	2
270685919	25426	2,471,991,100	2,115,105,298	2,077,885,373	1,920,442,785	FL	St. Lucie	4
271771138	65670	58,040,644	46,358,689	57,381,358	46,128,639	SC	Charleston	3
270648687	24047	25,120,083	20,809,726	25,120,083	20,809,726	NC	Carteret	1
270724247	26843	1,931	928	1,464	722	MS	Hancock	4
271911147	70839	14,270,319	12,471,092	14,270,319	12,471,092	NC	Carteret	1
270553561	20515	7,280,137	6,288,243	7,280,137	6,288,243	FL	Collier	2
271373843	50940	28,709,556	25,252,430	27,348,747	24,753,262	VA	Virginia Beach (	1
271706448	63254	1,882,615	1,623,779	1,882,615	1,623,779	NC	Dare	1
271723837	63907	5,986,261	4,193,104	5,304,747	3,953,127	FL	Miami-Dade	4
272398755	88873	534,402,812	417,283,275	452,427,486	376,698,222	SC	Charleston	4
270950222	35252	628,703	458,432	583,330	441,704	AL	Baldwin	3
270758756	28120	42,773,682	34,425,921	42,287,530	34,199,428	NC	New Hanover	1
270826603	30641	134,314,923	114,222,647	134,314,923	114,222,647	NC	Carteret	2
271740221	64512	29,367,416	23,135,805	29,367,416	23,135,805	SC	Charleston	1
271079428	40040	99,294,695	83,898,725	99,294,695	83,898,725	NC	Brunswick	1
270112779	4190	966,640	681,138	966,640	681,138	NY	Suffolk	2
270879833	32623	131,365,433	117,754,526	131,365,433	117,754,526	NC	Dare	3
271462695	54228	26,383,620	21,293,608	26,383,620	21,293,608	NC	Carteret	1
272100255	77818	24,561,210	17,102,253	20,534,096	16,258,367	FL	Martin	3
272488663	92187	39,482,412	32,395,449	39,482,412	32,395,449	SC	Horry	1
270086787	3227	4,435	1,535	4,435	1,535	SC	Beaufort	1
270189155	7003	700,678,759	629,810,514	682,303,003	616,103,059	NC	Brunswick	2
271524664	56532	95,261	64,999	85,501	55,720	MA	Barnstable	3
271605962	59526	3,112,297	1,861,131	2,530,972	1,593,008	AL	Baldwin	1
272037190	75492	497,669,328	444,627,330	484,661,931	434,899,431	NC	Carteret	2
270046842	1736	213,634,222	197,685,676	193,980,360	182,936,881	NY	Suffolk	3
270283568	10500	14,163,232	9,141,690	11,077,801	8,412,500	FL	Miami-Dade	2
270673688	24974	864,263	411,194	823,141	383,503	FL	Palm Beach	3
270759397	28146	21,306	12,449	19,938	11,284	FL	Gulf	5
272400914	88956	264,657,837	240,981,905	264,657,837	240,981,905	FL	Monroe	3
270260801	9667	549,075	405,165	549,075	405,165	NC	Dare	1
270487481	18076	9,717,957	7,700,391	9,717,957	7,700,391	FL	Palm Beach	1
271169678	43387	4,642,535	3,035,262	3,895,069	2,746,263	FL	Franklin	2
271193373	44261	21,083,339	16,474,930	21,083,339	16,474,930	NC	Pender	1
272614854	96861	3,077,395,049	2,691,748,905	2,477,181,305	2,308,378,509	NC	Brunswick	4
271266092	46949	57,486,637	44,540,431	57,486,637	44,540,431	FL	Walton	3
270030471	1134	331,846,256	278,014,238	331,846,256	278,014,238	NC	Carteret	2
271002962	37214	36,439,101	29,469,153	31,405,534	27,915,744	FL	Monroe	3
271838652	68150	20,805	9,282	18,821	8,249	FL	Miami-Dade	2
271468085	54432	22,936,235	18,833,976	22,936,235	18,833,976	FL	Miami-Dade	1
272166911	80294	47,797,267	35,699,511	42,163,093	34,420,005	FL	Indian River	1
270625956	23216	60,119	33,183	46,963	23,312	FL	Levy	2
270787059	29190	189,584,221	176,156,794	189,584,221	176,156,794	NC	Dare	2
271554085	57620	1,211,538,376	1,059,493,647	907,481,324	843,134,753	FL	Palm Beach	4
270528388	19589	104,678	67,904	104,678	67,904	SC	Charleston	1
270596288	22110	58,292,258	43,975,582	46,406,699	39,204,772	SC	Horry	1
270134808	5000	29,261	19,033	29,261	19,033	FL	Monroe	1
270677100	25103	36,536,857	29,171,713	34,801,454	28,582,165	SC	Charleston	2
270862545	31977	1,375,547	1,168,042	1,375,547	1,168,042	NC	Hyde	3
271277329	47366	19,900,970	13,655,755	16,054,617	12,722,584	FL	Miami-Dade	2
271323652	49089	98,963,384	78,990,091	98,963,384	78,990,092	NC	Onslow	1
272110457	78193	45,475	20,140	45,475	20,140	MS	Harrison	2
270643910	23881	746,949	578,889	746,949	578,889	GA	McIntosh	2
270079648	2959	151,883,400	140,943,398	145,848,574	136,664,199	MA	Barnstable	2
270511669	18976	81,941,668	66,943,150	81,941,668	66,943,151	NC	Pender	1
270714911	26492	42,774,791	34,730,139	42,774,791	34,730,139	NC	Onslow	1
270730217	27066	3,766,041	2,810,862	3,134,599	2,721,629	NY	Nassau	3
270908224	33683	540,297,082	454,412,869	505,095,625	433,253,855	NC	Hyde	3
270975723	36192	371,794,132	318,493,240	371,794,132	318,493,241	NC	Onslow	2
271435569	53221	47,544,903	42,755,575	47,544,903	42,755,575	NC	Hyde	1
271943265	72008	124,657	74,157	124,657	74,157	NC	Dare	1
270277835	10289	24,163,460	21,282,616	24,163,460	21,282,616	VA	Virginia Beach (	1
271343525	49823	40,133,265	33,818,999	40,133,265	33,818,999	SC	Georgetown	1
270200591	7437	19,802,581	15,493,226	17,839,972	14,784,360	SC	Horry	1
270548385	20320	36,394,994	29,042,288	36,394,994	29,042,288	NC	Carteret	1
271789981	66361	8,908,478	7,103,856	8,908,478	7,103,856	SC	Charleston	1
272509762	92964	811,419	610,599	779,572	599,579	FL	Collier	2
270017886	669	33,371,452	25,844,679	33,371,452	25,844,679	NC	Carteret	1

EventID	Year	GU_Loss_wDS	GR_Loss_wDS	GU_Loss_xDS	GR_Loss_xDS	LandfallState	LandfallCounty	SS_Intensity
270488406	18109	12,208,540	10,000,010	12,208,540	10,000,011	FL	Miami-Dade	2
270583100	21626	3,007,220	2,315,003	2,720,718	2,248,352	SC	Beaufort	2
271339369	49670	1,171,167,911	1,083,541,415	1,122,971,543	1,046,626,765	NC	Dare	3
271573271	58316	227,194	112,639	227,194	112,639	FL	Franklin	3
272632093	97506	1,397,607,106	1,268,160,780	1,232,061,442	1,148,161,912	NC	Carteret	4
270895444	33203	18,758,690	17,209,048	18,758,690	17,209,048	NC	Hyde	2
271727610	64041	18,021,829	14,940,696	16,305,109	14,597,749	MD	Worcester	2
272526134	93585	119,235,710	111,487,897	119,235,710	111,487,897	NC	Dare	2
270034813	1294	2,908,906	1,774,189	2,370,346	1,527,112	FL	Miami-Dade	1
270964876	35794	687,063,434	611,965,241	634,854,213	575,668,295	NC	Onslow	3
270891676	33058	1,407,757	721,029	1,407,757	721,029	LA	Plaquemines	3
271268025	47021	23,659,509	20,621,047	23,057,600	20,469,442	NY	Suffolk	1
272338870	86673	39,011,433	35,549,000	39,011,433	35,549,000	NC	Dare	3
270406387	15070	1,418,412,018	1,256,323,424	1,220,534,661	1,120,758,333	NC	Brunswick	4
271116256	41414	735,687	415,174	735,687	415,174	FL	Palm Beach	1
270283393	10492	3,762,667	2,438,469	2,721,998	2,262,336	NY	Suffolk	3
270329092	12211	858,905	674,069	858,905	674,069	FL	Brevard	3
270675786	25053	25,383,830	19,391,057	24,173,699	18,896,118	NC	Carteret	1
271478983	54838	5,358,049	4,331,991	5,358,049	4,331,991	GA	Chatham	1
272479219	91839	8,525,370	6,625,257	7,977,490	6,399,535	FL	Broward	2
270770674	28573	19,942,214	15,491,184	19,942,214	15,491,184	NC	Carteret	1
271105226	41006	2,289,959,964	1,968,573,692	1,712,053,592	1,612,152,330	FL	Monroe	4
271657930	61455	3,551,088	2,850,115	3,551,088	2,850,115	NC	Carteret	1
270293554	10883	57,952,184	47,501,225	57,952,184	47,501,225	NC	Onslow	1
271584899	58757	1,782,835	1,361,168	1,580,033	1,322,527	RI	Newport	2
271764378	65415	111,558,780	86,089,903	93,667,587	78,019,320	FL	Hernando	3
270320592	11893	5,700,811	4,988,523	5,700,811	4,988,523	NC	Dare	3
272240076	83001	387,765,779	355,892,122	347,634,122	325,673,567	NY	Suffolk	3
270456122	16923	74,047,944	67,648,561	74,047,944	67,648,561	NC	Dare	2
270494131	18320	50,143,588	39,423,013	50,143,588	39,423,014	NC	Onslow	1
271011132	37513	2,943,378	1,772,758	2,943,378	1,772,758	LA	Jefferson	3
271966585	72886	10,801,730	9,571,366	10,801,730	9,571,366	NC	Dare	2
272252472	83464	226,344,872	193,965,804	226,344,872	193,965,804	NC	Brunswick	2
270417665	15494	64,016,303	58,366,771	64,016,303	58,366,771	NC	Dare	1
271163019	43135	143,569,705	131,357,819	143,569,705	131,357,819	NC	Hyde	1
271768405	65564	3,201,173	2,528,723	3,049,782	2,488,743	FL	Taylor	3
271931972	71606	1,628,632,816	1,409,019,670	1,417,548,788	1,282,825,568	NC	Onslow	4
271173127	43512	411,003,285	378,416,874	384,265,272	357,400,263	NC	Hyde	2
271823789	67609	3,990,706	2,703,284	3,888,717	2,647,058	FL	Broward	2
272090629	77468	88,490,535	77,618,046	80,861,099	73,423,560	VA	Virginia Beach (	1
272110381	78190	362,005,435	338,874,104	341,545,838	322,428,169	NC	Dare	2
270126329	4690	82,980,783	68,898,043	82,980,783	68,898,044	NC	New Hanover	1
270446785	16578	77,895,251	60,577,389	72,843,138	58,652,437	GA	Chatham	3
271293648	47964	703,165,429	608,569,219	645,643,450	569,702,519	SC	Georgetown	3
270215459	7981	175,207	112,018	175,207	112,018	NC	Dare	1
270470624	17458	87,264,032	75,053,019	87,264,032	75,053,019	NC	Hyde	2
270968069	35908	9,888,751	7,591,501	9,888,751	7,591,501	SC	Beaufort	1
270400811	14864	42,386,052	35,913,202	42,386,052	35,913,202	FL	Miami-Dade	1
270969057	35943	191,841,915	164,167,075	191,841,915	164,167,075	NC	Carteret	1
271992094	73816	10,891,949	8,908,391	10,891,949	8,908,391	SC	Charleston	1
272008445	74428	38,896,964	30,429,504	38,896,964	30,429,505	SC	Charleston	1
272028875	75191	775,126	665,367	775,126	665,367	NC	Dare	1
272404385	89084	634,735,577	591,559,801	493,351,200	475,294,509	NC	Dare	4
270082399	3063	16,009,601	12,202,671	14,850,117	11,754,832	FL	Collier	4
271010078	37476	3,914,268	3,126,311	3,914,268	3,126,311	SC	Charleston	1
271282867	47568	220,771,575	200,032,948	218,256,346	198,248,956	NC	Hyde	2
272076757	76957	2,742,256	2,009,146	2,742,256	2,009,146	SC	Charleston	1
272648897	98126	4,986,651	3,489,286	4,626,616	3,326,025	NC	Carteret	1
270024827	925	814,415,849	728,485,389	747,492,582	679,600,558	SC	Horry	4
270279022	10332	207,001	136,725	207,001	136,725	NC	Dare	1
270909435	33726	22,575,347	20,253,577	22,575,347	20,253,577	NC	Dare	1
272057744	76256	529,934	371,448	456,835	343,132	FL	Lee	2
272184308	80950	146,564	106,712	126,833	101,712	FL	Franklin	1
272570209	95208	4,302,195	3,526,310	4,302,195	3,526,310	NC	Dare	1
270400490	14852	15,871,969	14,266,968	15,871,969	14,266,968	NC	Dare	1
270716015	26535	2,850,680	2,269,164	2,818,648	2,258,729	RI	Newport	2
272169805	80401	24,763,730	22,069,428	24,763,730	22,069,428	FL	Indian River	1
270172496	6378	3,933,494	2,720,187	3,230,948	2,568,339	FL	Pinellas	3
270699382	25915	42,511	19,165	39,424	17,397	FL	Broward	2
271322372	49040	640,242	548,210	640,242	548,210	NC	Dare	1
271232244	45697	11,348,579	10,033,232	11,348,579	10,033,232	NC	Hyde	1

EventID	Year	GU_Loss_wDS	GR_Loss_wDS	GU_Loss_xDS	GR_Loss_xDS	LandfallState	LandfallCounty	SS_Intensity
271880145	69676	117,850,049	96,246,427	116,507,593	95,701,337	SC	Charleston	3
271219472	45225	24,689,123	21,980,241	24,689,123	21,980,241	NC	Hyde	1
271342834	49797	14,404,756	11,495,024	14,404,756	11,495,024	SC	Beaufort	2
271532025	56808	518,199,653	428,334,747	470,008,256	399,660,578	FL	Collier	3
270357791	13271	499,439,011	422,425,252	412,793,972	365,172,025	FL	St. Lucie	2
270387177	14352	15,005,677	10,319,329	11,041,444	9,660,895	FL	Lee	4
270959553	35597	769,924	525,628	599,399	500,104	NC	Dare	1
272336761	86595	2,751,792	1,941,830	2,428,805	1,840,806	FL	Miami-Dade	2
272519662	93341	71,592,963	59,237,607	71,592,963	59,237,607	NC	Carteret	1
270282464	10457	36,006,400	27,147,995	35,084,455	26,769,031	SC	Georgetown	2
270989796	36719	13,032,209	10,403,506	13,032,209	10,403,506	NC	Hyde	3
271126471	41786	1,039,462	737,069	889,368	695,267	FL	Walton	3
271174926	43577	210,071,599	184,450,044	165,116,252	153,516,129	NC	Hyde	1
272362865	87550	278,640,119	248,412,176	278,640,119	248,412,176	NC	Carteret	2
272451033	90796	1,144,178	716,581	1,131,308	707,767	LA	Cameron	2
270785446	29132	32,286,137	24,800,171	29,926,161	23,597,840	NC	Carteret	1
271892493	70124	9,265,288	7,231,184	9,265,288	7,231,185	SC	Charleston	1
272383996	88327	17,038,600	15,246,430	17,038,600	15,246,430	NC	Dare	2
270001240	48	247,861,935	213,156,243	247,861,935	213,156,243	NC	Carteret	2
271482786	54980	108,105,916	91,267,684	108,105,916	91,267,684	FL	Brevard	2
272347971	87005	95,611,131	87,743,753	95,611,131	87,743,753	NC	Hyde	2
272600962	96340	306,122,477	288,609,785	293,931,896	278,854,867	NC	Dare	2
272623937	97199	32,878	19,120	27,114	15,718	FL	Bay	2
271416301	52504	9,031,607	8,002,738	9,031,607	8,002,738	RI	Washington	2
271520114	56361	3,221,332	2,135,777	3,184,969	2,115,520	FL	Flagler	2
271620734	60069	74,733,624	60,609,185	74,733,624	60,609,185	NC	Carteret	1
272207187	81784	78,257,411	62,655,549	78,257,411	62,655,549	SC	Charleston	3
272213359	82008	115,821,109	94,244,023	101,218,616	86,173,378	GA	McIntosh	4
272472493	91596	233,068,833	208,601,260	233,068,833	208,601,260	SC	Horry	1
272589845	95920	2,074,734	1,291,001	1,530,333	1,182,579	FL	Taylor	4
270441003	16357	34,434,120	28,040,703	34,434,120	28,040,703	NC	Onslow	1
270842326	31236	122,751,847	112,281,556	122,751,847	112,281,556	NC	Hyde	2
270856015	31745	631,438	456,392	624,332	453,451	FL	Gulf	2
271593099	59058	44,865,497	40,184,945	44,865,497	40,184,945	NC	Dare	1
271660643	61554	31,364,935	25,277,699	31,364,935	25,277,700	NC	Hyde	2
270016740	624	2,512,107	1,914,710	2,512,107	1,914,710	FL	Monroe	1
270480465	17818	856,460	485,251	856,460	485,251	LA	Plaquemines	2
271789660	66349	476,554	291,503	464,424	282,485	FL	Bay	3
270450682	16722	196,144,730	160,121,201	191,054,288	157,398,710	NC	New Hanover	1
271266023	46946	1,598,592,997	1,454,487,242	1,447,148,287	1,343,763,487	NC	Brunswick	3
271949415	72241	133,337,373	100,377,089	95,069,416	82,788,672	NJ	Atlantic	4
272502146	92687	140,741	58,768	125,747	48,285	FL	Bay	4
272660832	98573	30,800,288	25,286,555	30,800,288	25,286,555	FL	Monroe	1
270392972	14569	1,602,245,723	1,399,403,043	1,181,698,227	1,093,849,820	FL	St. Lucie	4
270410294	15215	131,881,731	113,390,983	131,881,731	113,390,983	NC	Carteret	2
271226992	45505	305,013,498	262,528,405	305,013,498	262,528,406	SC	Horry	2
271510405	55998	565,689,224	477,533,992	519,285,448	446,503,919	NC	Carteret	2
270321509	11928	40,875,495	33,357,961	40,875,495	33,357,961	NC	Hyde	2
271769776	65617	8,726,194	6,943,423	8,726,194	6,943,424	SC	Charleston	1
270987844	36644	234,862	147,471	234,862	147,471	FL	Gulf	2
270442707	16422	22,816,227	15,730,624	16,584,192	14,761,031	NY	Nassau	3
272398251	88855	164,391,470	133,933,512	162,516,660	132,979,956	SC	Charleston	3
270408285	15140	17,441,589	15,341,980	17,245,230	15,278,981	FL	Indian River	1
271033648	38351	227,255,400	214,194,820	227,255,400	214,194,820	NC	Dare	2
272253694	83509	339,745	276,800	339,745	276,800	FL	Flagler	1
270582423	21600	82,855,163	66,516,891	79,573,258	65,292,379	SC	Charleston	2
270990708	36751	16,800,314	13,120,374	16,800,314	13,120,374	SC	Charleston	2
271120962	41583	1,124,420,992	1,059,681,774	933,218,661	903,997,138	NC	Currituck	3
271625180	60231	547,182,639	512,724,126	457,640,515	439,397,781	NC	Currituck	3
272001137	74153	24,871,486	21,662,166	24,871,486	21,662,166	NC	Hyde	1
272231475	82684	22,688,544	17,848,455	22,688,544	17,848,456	FL	Collier	2
272326229	86200	2,439,851	1,508,744	2,439,851	1,508,745	LA	Cameron	2
270680419	25223	48,615	28,386	48,615	28,386	FL	Escambia	1
272534127	93880	442,191,890	348,742,781	392,927,158	324,545,461	GA	Chatham	3
270188578	6980	308,226,000	279,437,150	308,226,000	279,437,150	NC	Carteret	3
272143506	79428	19,020,406	17,092,082	19,020,406	17,092,082	NC	Dare	1
272267903	84021	118,806,054	95,217,947	118,806,054	95,217,947	NC	Carteret	2
272605484	96508	266,200,065	237,055,433	266,200,065	237,055,433	NC	Carteret	3
272046048	75821	2,211,398,401	1,910,444,158	1,774,507,147	1,609,087,245	NC	New Hanover	3
270531493	19697	1,900,989	1,214,425	1,900,989	1,214,426	SC	Beaufort	2
271037216	38485	19,209,296	13,734,223	16,310,018	12,977,143	FL	Collier	3

EventID	Year	GU_Loss_wDS	GR_Loss_wDS	GU_Loss_xDS	GR_Loss_xDS	LandfallState	LandfallCounty	SS_Intensity
271709402	63369	345,857,183	291,849,068	345,857,183	291,849,068	NC	Brunswick	1
270734188	27219	3,994,884	3,465,378	3,994,884	3,465,378	NC	Dare	1
271920829	71193	3,637,525	2,268,672	3,195,410	2,068,044	FL	Martin	3
272329063	86305	3,256,347	2,546,660	3,256,347	2,546,660	NC	Carteret	1
271503485	55750	26,298	11,081	26,298	11,081	FL	Walton	1
270586163	21735	100,263,232	85,632,925	100,263,232	85,632,925	FL	Martin	1
272216777	82133	167,333,797	125,797,538	141,231,212	114,525,629	FL	Lee	1
272413893	89432	107,011	66,147	107,011	66,147	GA	Chatham	1
272566913	95087	199,772,821	189,250,232	199,772,821	189,250,232	NC	Hyde	2
270260515	9657	208,301	119,256	149,009	90,491	FL	Manatee	5
270269604	9985	78,402,373	72,243,777	78,402,373	72,243,778	NC	Dare	1
270406753	15085	5,125,302	3,749,366	5,125,302	3,749,366	FL	Monroe	1
270637204	23631	21,240,491	18,230,646	19,871,863	17,638,585	NC	Hyde	1
271423098	52763	6,185,572	5,093,225	6,185,572	5,093,225	NC	Carteret	1
271622381	60128	24,509,876	18,464,997	22,169,862	17,615,288	FL	Sarasota	3
271743996	64655	49,507,688	40,088,834	48,948,549	39,848,712	SC	Charleston	2
270225168	8342	62,905,424	56,885,527	62,905,424	56,885,527	NC	Dare	1
271305769	48421	53,113,972	42,030,691	53,113,972	42,030,691	NC	Pender	1
271874955	69487	91,821,045	77,845,808	91,821,045	77,845,808	SC	Horry	1
272015783	74699	15,009,191	12,347,461	15,009,191	12,347,461	FL	Miami-Dade	1
272442269	90472	9,876,708	7,273,267	9,092,636	6,939,212	AL	Baldwin	4
270220453	8168	14,008,775	12,192,296	14,008,775	12,192,296	NC	Hyde	1
270878740	32582	2,064,021,411	1,818,689,234	1,679,186,560	1,560,691,814	NC	Pender	4
271505333	55814	231,363,560	169,772,892	192,066,965	154,861,980	SC	Charleston	4
271724048	63915	114,178	38,914	90,724	25,154	FL	St. Johns	3
271907747	70710	32,988,082	29,876,924	32,988,082	29,876,924	NC	Dare	2
270353317	13104	284,663,564	245,992,946	268,478,760	235,514,184	FL	Collier	2
270400818	14864	26,834,761	22,481,887	26,834,761	22,481,887	SC	Horry	1
270731370	27105	182,774,848	155,965,621	182,774,848	155,965,621	SC	Charleston	1
271397099	51796	317,528,186	235,759,533	269,121,872	218,777,459	SC	Beaufort	4
271715565	63602	50,733,513	42,094,334	50,733,513	42,094,333	NC	Brunswick	1
270809372	30004	968,228	829,251	968,228	829,251	NC	Dare	3
270766382	28411	91,414,884	76,755,640	90,374,863	76,223,219	FL	Duval	2
270570102	21141	21,250,043	16,087,464	19,556,097	15,580,048	FL	Charlotte	1
270964678	35787	1,878,477	1,399,796	1,878,477	1,399,796	FL	Monroe	3
271129206	41886	225,254	115,614	225,254	115,614	TX	Chambers	2
272609659	96669	647,932,188	618,438,150	595,418,376	574,155,530	NC	Dare	3
270768888	28504	3,354,050	2,843,549	3,354,050	2,843,549	FL	Volusia	1
270908938	33708	240,228	172,145	240,228	172,145	NC	Dare	1
270957311	35511	144,175,167	122,658,218	144,175,167	122,658,219	NC	Carteret	1
271658866	61487	5,386,288	4,583,555	5,386,288	4,583,555	NC	Hyde	3
271941202	71934	433,020,744	392,817,111	433,020,744	392,817,111	NC	Carteret	3
272338041	86644	225,207,624	209,316,500	207,138,732	195,563,652	VA	Northampton	2
272484017	92016	1,042,659	763,192	883,212	732,328	RI	Newport	3
272280559	84502	9,469,719	7,570,011	8,360,439	7,367,789	NC	Hyde	1
272571225	95245	3,557,341	2,238,863	3,557,341	2,238,863	MS	Harrison	2
270550849	20414	3,976,774	3,445,983	3,976,774	3,445,983	NC	Hyde	1
270676901	25095	173,939,386	149,087,564	173,939,386	149,087,564	NC	Pender	1
271992140	73817	5,153,306	4,519,449	5,153,306	4,519,449	FL	Monroe	1
271822808	67572	3,454,572	2,403,160	3,124,151	2,275,106	FL	Brevard	3
271823399	67594	77,175,692	61,379,148	77,175,692	61,379,148	NC	Carteret	1
270194009	7190	40,628,361	32,355,758	40,628,361	32,355,758	NC	Carteret	2
271228604	45565	289,757,497	276,365,276	289,757,497	276,365,276	NC	Hyde	3
271288804	47786	1,395,078,054	1,239,988,604	1,240,241,991	1,138,710,866	NC	Onslow	3
270849320	31497	119,911,430	100,135,509	119,911,430	100,135,509	NC	Carteret	1
270980804	36384	349,443	159,516	349,443	159,516	SC	Charleston	1
271074845	39876	269,992	198,970	269,992	198,970	NC	Hyde	1
271253554	46485	9,044,071	8,045,994	9,044,071	8,045,994	NC	Dare	1
272335091	86531	11,746,327	8,876,216	10,671,621	8,529,667	FL	Palm Beach	2
270979109	36321	23,629,633	18,687,757	23,629,633	18,687,757	SC	Charleston	2
271618554	59987	273,038	121,661	253,216	109,894	LA	Plaquemines	3
272693016	99756	230,654,169	203,029,919	230,654,169	203,029,920	NC	Hyde	2
271890315	70043	1,360,076	735,456	1,190,817	634,408	FL	Indian River	2
272104090	77956	3,164,725,859	2,727,306,625	2,476,550,033	2,302,894,274	NC	New Hanover	5
272532326	93816	49,407,524	41,814,647	49,407,524	41,814,647	NC	Carteret	1
270389519	14442	324,087,278	272,295,948	320,360,757	269,969,364	NC	New Hanover	2
271094538	40611	2,425,394	1,885,740	2,425,394	1,885,740	FL	Citrus	1
271769455	65605	101,762,185	79,618,238	72,521,317	64,474,823	FL	Miami-Dade	4
272392916	88659	21,387,755	14,416,418	16,820,143	13,296,140	FL	Pinellas	1
270222544	8247	9,133	3,355	9,133	3,355	SC	Charleston	1
270880620	32653	920,627,370	861,832,484	867,854,644	820,698,040	NC	Hyde	3

EventID	Year	GU_Loss_wDS	GR_Loss_wDS	GU_Loss_xDS	GR_Loss_xDS	LandfallState	LandfallCounty	SS_Intensity
271311460	48632	109,166,240	85,750,192	97,493,747	80,170,033	SC	Georgetown	1
271313668	48715	330,229,906	275,378,077	299,554,352	256,157,445	NC	New Hanover	2
271560425	57851	51,209,871	40,332,853	51,209,871	40,332,853	SC	Charleston	2
270984917	36536	395,653,207	337,074,222	340,921,368	299,790,674	FL	Collier	3
272332398	86431	13,029,940	9,613,060	11,992,126	9,152,309	NC	Carteret	1
270796152	29526	210,397	105,778	177,993	83,918	MS	Jackson	5
270254777	9446	142,850,246	92,221,115	101,879,024	80,830,525	FL	Broward	5
270429471	15923	1,780,025	1,329,393	1,780,025	1,329,393	NC	Carteret	1
270818376	30338	1,790,639,825	1,659,585,177	1,516,306,243	1,468,116,282	NC	Hyde	3
271264817	46905	372,815,317	331,540,237	348,354,386	313,669,207	FL	Collier	2
271272252	47174	4,232,890	3,092,626	4,232,890	3,092,626	SC	Beaufort	2
270689143	25546	80,923,997	59,665,979	72,006,887	56,651,620	SC	Charleston	1
271166611	43272	1,616,329	1,014,798	1,512,671	953,882	LA	Lafourche	2
271731548	64186	359,117,710	306,159,100	359,117,710	306,159,100	NC	New Hanover	1
271907923	70716	17,115	6,923	17,115	6,923	GA	Chatham	2
270115895	4302	224,444,180	178,459,933	186,335,544	155,016,401	NC	Carteret	3
271777509	65897	4,624,918	3,807,189	4,405,907	3,751,601	GA	Chatham	4
270537641	19919	44,410	36,321	44,410	36,321	FL	Indian River	3
270579818	21502	10,936,990	8,361,904	10,507,166	8,196,140	FL	Walton	4
271359486	50413	266,782,836	254,634,115	266,782,836	254,634,115	NC	Dare	4
271614329	59834	38,170	8,880	33,803	6,285	NC	Dare	1
271998532	74055	1,541,998	1,202,891	1,481,366	1,184,441	SC	Beaufort	3
271174342	43557	36,760,050	23,682,046	27,991,783	21,613,404	FL	Broward	3
271364810	50607	7,183,023	5,769,739	7,183,023	5,769,739	SC	Charleston	1
272510124	92977	125,157,710	105,963,465	125,157,710	105,963,465	FL	Monroe	1
270387452	14363	6,156,564	5,052,548	6,156,564	5,052,548	NC	Dare	1
270413489	15337	624,243	534,646	624,243	534,646	NC	Hyde	1
270598300	22181	4,640,934	3,510,324	4,640,934	3,510,324	SC	Charleston	1
271737986	64425	19,307,111	14,650,231	17,542,429	14,103,906	SC	Beaufort	3
272435853	90237	47,432,168	38,450,978	47,432,168	38,450,978	FL	Monroe	1
272568601	95150	372,037	260,106	318,448	241,228	SC	Charleston	1
270840924	31186	4,785,550	3,638,011	4,350,129	3,504,233	NC	Hyde	1
271121417	41602	164,621,698	119,754,105	138,720,562	112,623,031	FL	Dixie	4
271804152	66883	8,563,329	6,675,637	8,563,329	6,675,637	SC	Charleston	1
270629438	23346	899,222,351	741,107,159	722,194,135	628,387,678	NC	Carteret	3
270809793	30019	76,813,504	62,712,911	75,941,720	62,309,531	NC	Hyde	2
271665661	61741	27,802,279	25,144,861	27,802,279	25,144,861	NC	Dare	3
270072841	2705	11,550	4,338	10,142	3,315	LA	Iberia	4
271950164	72268	491,557,568	465,634,303	491,557,568	465,634,303	NC	Hyde	2
272396639	88795	99,262,976	90,182,621	99,262,976	90,182,621	NC	Hyde	1
270901290	33424	113,679	45,320	92,559	36,046	LA	Plaquemines	2
270954518	35410	17,382,510	13,450,447	17,382,510	13,450,447	NC	Carteret	1
271004498	37271	4,730,865	3,332,628	4,730,865	3,332,628	SC	Beaufort	2
271231304	45663	165,125,322	129,428,387	158,550,267	126,243,403	SC	Charleston	3
271258398	46663	19,484,599	15,248,464	18,713,222	15,018,840	AL	Mobile	3
271165297	43222	1,500,938	1,191,723	1,500,938	1,191,723	NC	Carteret	1
272694864	99822	861,496	617,955	787,509	587,486	MD	Worcester	3
270098351	3649	2,449,856	2,094,910	2,449,856	2,094,910	NC	Dare	1
270513125	19028	58,084,757	46,890,419	58,084,757	46,890,421	NC	New Hanover	1
270847356	31425	17,069,678	13,453,924	17,069,678	13,453,924	NC	Carteret	1
271017827	37761	16,023,695	14,278,693	16,023,695	14,278,693	NC	Dare	1
271224479	45412	1,644,449	1,042,816	1,190,965	927,429	FL	Charlotte	4
270266534	9876	514,554,287	441,148,884	471,879,255	412,080,915	NC	Pender	1
270555032	20571	10,656,047	8,137,356	10,535,976	8,083,923	FL	Broward	1
271522498	56450	3,094,134	2,110,762	2,729,126	2,011,557	GA	Glynn	2
272002497	74207	190,966,691	168,307,054	190,966,691	168,307,054	NC	Carteret	2
272520193	93360	79,364,940	65,129,980	79,364,940	65,129,980	NC	Carteret	1
272699673	99997	1,895,268,476	1,672,008,532	1,623,646,573	1,488,423,374	NC	Hyde	4
271262666	46828	231,791	129,091	231,791	129,091	FL	Santa Rosa	1
270402506	14926	52,876,958	40,697,087	40,296,710	36,164,298	FL	Monroe	4
271543373	57227	124,884,868	102,323,175	110,552,664	94,246,404	FL	Collier	1
270579210	21479	63,757,737	51,878,223	63,757,737	51,878,223	NC	Carteret	1
271076434	39934	140,807,958	126,193,745	140,807,958	126,193,746	NC	Dare	3
271495544	55457	115,670,045	92,774,120	115,670,045	92,774,120	SC	Charleston	3
272246852	83255	75,167,175	63,672,136	75,167,175	63,672,136	SC	Horry	1
272585993	95783	206,713,450	178,808,850	206,713,450	178,808,850	NC	Carteret	2
270504943	18730	30,263,293	23,696,187	28,821,283	23,265,842	FL	Monroe	3
270828023	30692	13,565,507	10,443,465	12,489,350	10,138,839	FL	Collier	1
270543115	20124	17,928,580	14,053,379	17,928,580	14,053,379	NC	Onslow	1
270575710	21350	130,397,452	113,403,131	128,895,509	112,464,328	NC	Carteret	2
270105887	3931	170,950,353	155,216,736	170,950,353	155,216,736	NC	Hyde	1

EventID	Year	GU_Loss_wDS	GR_Loss_wDS	GU_Loss_xDS	GR_Loss_xDS	LandfallState	LandfallCounty	SS_Intensity
271879969	69670	1,562,656	1,172,216	1,475,364	1,135,484	FL	Palm Beach	2
271047534	38869	52,971	26,255	52,971	26,255	GA	Chatham	1
270820064	30401	10,053,596	8,891,222	10,053,596	8,891,222	NC	Hyde	1
271178631	43715	405,941,284	343,547,744	405,941,284	343,547,744	NC	New Hanover	3
271274285	47249	10,530,269	8,262,187	9,081,102	8,040,679	RI	Newport	3
271405860	52116	2,082,385	1,166,281	2,082,385	1,166,282	LA	Terrebonne	3
271617847	59962	2,144,568	1,828,096	2,144,568	1,828,096	NC	Dare	1
270076569	2842	257,402,368	238,729,067	257,402,368	238,729,067	NC	Hyde	2
270467321	17338	27,299,887	22,076,021	27,299,887	22,076,021	SC	Horry	1
270494085	18319	2,850,074	1,814,342	2,559,818	1,632,516	FL	Franklin	2
270014426	540	1,035,380,213	938,026,914	992,842,762	905,926,634	NC	New Hanover	2
270043581	1620	10,896,284	9,662,642	10,896,284	9,662,642	NC	Dare	1
270207592	7694	4,741,077	4,156,172	4,741,077	4,156,172	NC	Dare	1
271116467	41422	5,401,797	4,312,470	5,401,797	4,312,470	SC	Georgetown	1
271363420	50554	219,553,184	172,731,712	201,885,642	164,198,531	SC	Charleston	3
271562173	57912	59,515	20,185	51,453	14,958	FL	Monroe	3
272116370	78414	42,189,049	34,862,132	42,189,049	34,862,132	NC	Carteret	1
272159892	80027	18,476,860	16,389,503	18,476,860	16,389,503	NC	Dare	1
270051180	1893	10,017,054	7,753,336	9,370,299	7,581,083	SC	Charleston	2
270330085	12247	179,571	67,335	179,571	67,335	LA	Vermilion	3
270699336	25914	9,598	1,841	9,217	1,692	FL	Miami-Dade	2
270772427	28640	4,147,289	2,581,041	4,041,363	2,510,811	FL	St. Lucie	1
271441352	53437	13,608,799	10,444,421	12,961,809	10,203,879	FL	Okaloosa	3
271909096	70761	7,496,655	5,514,129	7,496,655	5,514,129	NC	Pender	1
270471342	17485	42,980,200	34,779,718	42,980,200	34,779,718	GA	Chatham	2
270664568	24636	144,096	54,701	144,096	54,701	FL	Palm Beach	2
271850937	68609	26,334	8,074	26,034	7,922	FL	Brevard	2
272412636	89388	568,278,745	485,408,275	526,120,984	457,871,975	SC	Horry	3
272659242	98514	252,612,448	219,469,669	246,059,470	215,049,324	SC	Georgetown	2
270131198	4867	2,502,713	1,956,741	2,502,713	1,956,741	SC	Georgetown	1
270635714	23575	3,472,533	3,001,185	3,472,533	3,001,185	NC	Dare	1
271607135	59572	7,431,335	6,050,468	7,431,335	6,050,468	NC	Carteret	1
272553158	94580	117,036,682	93,248,605	117,036,682	93,248,605	NC	Carteret	2
271488784	55206	37,541,561	33,200,885	37,541,561	33,200,885	MA	Barnstable	3
272229133	82594	26,323,254	17,621,159	18,806,354	15,107,977	NC	Carteret	1
272649089	98134	150,568,286	118,489,021	144,574,116	116,015,085	SC	Charleston	2
272669047	98875	4,006,079	3,472,163	4,006,079	3,472,163	NC	Dare	1
270817295	30297	82,415,557	66,601,240	82,415,557	66,601,240	NC	Carteret	2
271368462	50742	81,006,521	66,643,587	81,006,521	66,643,588	SC	Horry	1
270062415	2311	163,804,139	141,555,962	163,804,139	141,555,962	NC	Onslow	2
270770681	28573	25,435,591	19,549,053	25,435,591	19,549,053	NC	Carteret	1
270945065	35057	267,896,746	253,900,360	267,896,746	253,900,360	NC	Dare	2
271052945	39069	553,612,394	493,189,348	547,071,266	488,587,935	NC	Carteret	3
272247349	83273	480,631	393,234	480,631	393,234	NC	Dare	1
271571144	58239	42,930,114	33,646,907	41,826,752	33,241,026	SC	Beaufort	3
271621224	60087	569,214	477,255	569,214	477,255	FL	Indian River	1
271692848	62745	16,850,882	15,218,358	16,850,882	15,218,358	NC	Dare	2
271720209	63775	39,888,795	27,886,262	31,573,103	25,657,483	FL	Lee	1
271815223	67295	71,585,670	57,683,897	66,962,088	55,527,368	FL	Sarasota	2
272272236	84186	350,799,377	315,333,259	307,796,193	283,677,946	NC	Hyde	2
272541110	94135	523,680,127	456,106,955	517,630,533	451,823,107	NC	New Hanover	2
270273401	10125	41,575,872	35,015,725	39,251,294	34,155,624	NC	Carteret	1
270057532	2126	64,842,264	47,823,253	55,101,113	44,001,230	FL	Collier	2
270217397	8056	937,400,021	798,187,742	784,598,684	696,056,822	NC	New Hanover	2
271199161	44478	201,374,446	179,828,162	181,928,445	166,063,411	NC	Currituck	2
271993251	73857	8,351,607	6,750,706	8,351,607	6,750,706	SC	Charleston	1
271241430	46036	66,514,619	53,444,498	66,514,619	53,444,499	NC	New Hanover	1
272076226	76938	324,047,460	283,657,727	324,047,460	283,657,727	NC	Onslow	3
272234415	82789	102,567	49,311	102,567	49,311	GA	Chatham	1
272394798	88728	24,623,472	20,289,868	22,377,831	19,477,795	NC	Dare	1
270359528	13333	25,357,236	17,986,321	20,965,778	16,759,463	SC	Charleston	5
270413168	15325	631,201	377,555	631,201	377,555	SC	Georgetown	1
270482890	17905	15,528,471	11,669,278	13,821,498	11,216,891	GA	Chatham	3
271429748	53007	462,333	285,642	462,333	285,642	GA	Chatham	1
271435562	53221	44,945,570	36,798,128	44,945,570	36,798,128	FL	Collier	1
272437063	90281	447,682,852	411,284,189	395,932,528	370,802,924	NC	Dare	3
271939286	71865	144,556,923	122,577,698	144,556,923	122,577,698	NC	Carteret	1
272103338	77928	21,572,484	15,692,087	18,882,069	14,944,314	FL	St. Lucie	3
270422146	15658	4,440,064	3,375,778	4,440,064	3,375,778	GA	Camden	1
270424273	15735	1,327,228	938,170	1,327,228	938,170	NC	Carteret	1
271360842	50462	55,182,156	36,260,917	39,466,202	32,401,162	FL	Lee	3

EventID	Year	GU_Loss_wDS	GR_Loss_wDS	GU_Loss_xDS	GR_Loss_xDS	LandfallState	LandfallCounty	SS_Intensity
271513490	56113	94,605,290	75,154,752	92,164,861	74,149,272	SC	Charleston	3
271894411	70201	21,433,538	18,174,594	19,887,373	17,780,905	MA	Dukes	3
270010190	382	560,464,043	495,233,208	560,464,043	495,233,208	NC	Onslow	2
270178642	6608	334,932,543	322,667,710	334,932,543	322,667,710	NC	Dare	3
270821997	30470	78,436,759	68,388,697	69,488,684	63,694,146	NJ	Cape May	3
271918676	71117	1,710,139,912	1,548,211,493	1,567,234,608	1,458,520,071	NC	Carteret	4
272318631	85922	403,065,189	349,354,323	383,432,497	336,540,362	SC	Horry	3
272474486	91669	3,610,704	2,746,308	3,610,704	2,746,308	FL	Palm Beach	1
270793387	29425	26,801,299	21,729,357	26,801,299	21,729,357	FL	Collier	1
270859609	31873	10,108	4,105	10,108	4,105	LA	Plaquemines	2
272382661	88278	40,805,150	33,162,314	40,805,150	33,162,314	SC	Charleston	1
270562600	20860	284,200	153,338	284,200	153,338	FL	Franklin	1
270447014	16585	28,783,290	22,905,211	28,783,290	22,905,211	NC	Onslow	1
271284452	47627	40,364,644	32,816,403	40,364,644	32,816,404	GA	McIntosh	2
271432827	53121	139,533,068	116,348,113	123,246,470	106,608,392	FL	Collier	3
271731376	64179	3,316,723	2,507,534	3,316,723	2,507,534	FL	Miami-Dade	2
272023033	74972	273,317	177,836	273,317	177,836	SC	Charleston	1
271190042	44138	256,826,602	237,236,869	256,826,602	237,236,869	NC	Hyde	2
271725007	63949	52,234,516	46,545,066	52,234,516	46,545,066	NC	Dare	1
271459447	54105	41,686,447	35,356,496	41,686,447	35,356,496	SC	Charleston	1
272165948	80258	13,158,292	11,297,591	13,158,292	11,297,591	FL	Lee	2
272192640	81260	671,298	478,560	671,298	478,560	SC	Charleston	1
270618685	22939	59,094,868	47,199,852	54,380,422	45,217,203	SC	Beaufort	3
271211821	44937	632,556,249	586,525,594	632,556,249	586,525,594	NC	Carteret	4
271748493	64826	29,936,209	23,603,103	29,936,209	23,603,103	SC	Georgetown	1
271753607	65013	186,977,230	167,482,108	161,559,262	149,798,814	NC	Dare	2
272589669	95914	486,767,288	463,549,501	481,181,076	459,156,245	NC	Hyde	3
270174830	6464	129,405,335	108,668,770	129,405,335	108,668,770	NC	Carteret	1
270307879	11422	6,612,353	5,014,318	6,612,353	5,014,318	SC	Charleston	1
270613287	22737	15,374,204	13,724,645	15,374,204	13,724,645	FL	Levy	2
270122753	4561	17,285,494	11,048,024	13,086,466	10,201,281	FL	Miami-Dade	4
270227643	8432	194,555,656	143,075,616	167,480,508	135,324,385	FL	Volusia	2
270694440	25740	5,491,088	4,150,341	4,966,711	3,997,313	FL	St. Johns	3
271611299	59720	1,502,206	963,537	1,135,202	896,822	FL	Escambia	4
272012189	74568	543,566	463,114	543,566	463,114	NC	Dare	1
270588457	21817	20,724,073	14,243,150	16,111,146	13,337,916	FL	Palm Beach	4
270757591	28076	5,024,396	3,846,944	5,024,396	3,846,944	SC	Charleston	1
271502091	55698	2,350,794	1,872,959	2,350,794	1,872,959	SC	Beaufort	1
271504459	55785	118,488,380	97,857,963	118,488,380	97,857,963	FL	Monroe	2
270367213	13617	324,763,351	277,156,390	287,789,493	252,708,902	NC	New Hanover	4
270657110	24362	16,252,521	13,237,064	16,252,521	13,237,065	SC	Charleston	1
272535090	93913	4,687,308	3,725,343	4,687,308	3,725,343	FL	Manatee	1
272570189	95207	19,067	10,581	19,067	10,581	NC	Dare	1
270256148	9496	5,830,482	4,692,846	5,331,066	4,566,413	MA	Barnstable	3
270569953	21136	110,075	61,728	110,075	61,728	FL	Monroe	1
271172882	43503	3,725,726	3,245,180	3,725,726	3,245,180	NC	Dare	3
271710983	63426	13,854,818	10,753,035	13,194,905	10,495,636	NC	Carteret	1
271936536	71770	95,169,257	79,077,156	90,597,861	76,441,439	FL	Miami-Dade	2
270082620	3072	249,438	145,586	249,438	145,586	SC	Charleston	1
270651869	24168	214,197,503	176,012,317	188,648,060	160,893,146	SC	Charleston	3
270911019	33782	12,712,014	9,797,460	12,212,059	9,602,415	FL	St. Johns	3
271356900	50318	37,432,312	34,327,031	37,432,312	34,327,031	RI	Newport	2
272156365	79897	13,376,687	10,771,147	13,376,687	10,771,147	NC	New Hanover	1
272551769	94531	4,023,927	2,907,922	3,921,016	2,856,676	FL	Okaloosa	3
270367237	13617	10,844,302	8,058,255	10,328,147	7,863,683	FL	Brevard	3
272403596	89055	912,552,554	748,704,359	760,331,960	657,611,180	FL	St. Lucie	3
270211896	7850	20,626,472	16,796,782	20,626,472	16,796,782	NC	Brunswick	1
270352195	13065	44,510,711	36,000,894	44,510,711	36,000,894	SC	Georgetown	2
270735807	27279	8,265,104	7,306,191	8,265,104	7,306,191	NC	Dare	1
270849171	31492	3,895,170	2,845,580	3,895,170	2,845,583	GA	Glynn	2
272637930	97722	396,914,283	332,192,385	386,510,829	325,928,261	NC	Onslow	2
270786600	29172	58,254,939	47,810,606	58,254,939	47,810,606	NC	Carteret	1
271301991	48277	26,999,969	24,228,976	26,999,969	24,228,976	NC	Dare	1
272215917	82101	258,743,331	227,409,360	252,073,826	222,957,035	NC	Hyde	2
272576852	95448	128,067,495	111,124,777	128,067,495	111,124,777	NC	Brunswick	1
270732781	27160	1,069,563	615,517	765,454	430,001	FL	Martin	5
272443266	90509	11,352,879	8,821,629	11,352,879	8,821,629	NC	Carteret	1
270027596	1026	8,251,947	6,745,887	8,251,947	6,745,887	NC	Carteret	1
271576849	58450	167,113,201	134,249,014	159,116,914	130,917,883	SC	Georgetown	3
271640907	60817	643,968,288	531,106,605	498,811,617	438,354,340	FL	Collier	4
272208658	81837	447,579,926	367,943,011	421,996,413	353,719,211	NC	Carteret	3

EventID	Year	GU_Loss_wDS	GR_Loss_wDS	GU_Loss_xDS	GR_Loss_xDS	LandfallState	LandfallCounty	SS_Intensity
272635244	97624	58,331,320	52,920,913	58,331,320	52,920,913	NC	Dare	1
272697671	99925	663,378	428,274	590,570	377,891	FL	Miami-Dade	3
272584274	95720	45,131,184	35,612,696	45,131,184	35,612,696	SC	Charleston	2
272619782	97046	2,709,751	2,005,399	2,558,108	1,942,342	GA	Chatham	3
270638606	23681	8,365	4,639	8,365	4,639	FL	Miami-Dade	1
271145181	42481	45,652,800	40,431,000	45,652,800	40,431,001	NC	Dare	1
270645403	23932	452,322,429	403,452,177	452,322,429	403,452,177	NC	New Hanover	2
270678730	25162	341,022,741	275,639,765	301,548,075	253,509,645	SC	Charleston	3
270698266	25875	22,887	13,631	22,887	13,631	NY	Suffolk	1
270217011	8040	111,984,076	93,263,562	101,414,517	86,932,205	FL	Miami-Dade	2
271577005	58455	920,125,958	820,802,983	867,068,461	781,249,709	NC	Brunswick	2
272268873	84057	6,717,512	5,272,683	6,717,512	5,272,683	SC	Horry	1
270344394	12777	69,012	30,737	69,012	30,737	FL	Gulf	1
270639442	23713	3,840,178	2,933,768	3,450,481	2,838,835	SC	Beaufort	3
271272172	47172	373,084,432	328,878,593	351,854,327	313,496,559	NC	Brunswick	3
271679774	62264	474,069	323,411	474,069	323,411	AL	Baldwin	2
270556755	20637	77,651,653	62,619,384	77,651,653	62,619,384	SC	Charleston	2
270692325	25664	3,712,101	2,889,910	3,712,101	2,889,911	FL	Dixie	2
271503389	55746	9,817,201	6,898,286	8,361,746	6,510,809	LA	Plaquemines	5
270959916	35611	106,442,069	79,791,271	87,196,793	71,166,180	FL	Monroe	2
272246345	83236	301,761,225	248,010,116	272,485,495	232,111,538	SC	Georgetown	3
271214965	45055	1,618,851	1,133,019	1,454,335	1,066,976	AL	Baldwin	4
272397946	88845	84,303	40,089	84,303	40,089	FL	Gulf	1
270365476	13552	212,108,933	182,533,001	212,108,933	182,533,002	SC	Horry	2
270921634	34176	725,296	615,301	725,296	615,301	NC	Dare	1
270932546	34587	34,962,492	28,956,909	34,962,492	28,956,909	NC	Dare	1
271633297	60533	20,834,604	15,729,092	19,179,950	15,062,244	FL	Pinellas	2
270090524	3367	731,301,559	648,989,163	700,978,438	627,457,282	NC	Carteret	3
271340210	49702	171,650,683	138,328,343	141,296,005	121,316,321	FL	Citrus	3
271654973	61342	68,521,146	60,843,104	64,102,384	58,585,334	RI	Newport	3
272630916	97461	13,678,639	11,284,601	13,678,639	11,284,601	NC	Brunswick	1
270686561	25450	9,381,464	8,187,170	9,381,464	8,187,170	NC	Carteret	1
271762786	65356	127,458	76,604	127,458	76,604	LA	Iberia	3
270330917	12277	86,752,272	71,765,822	86,752,272	71,765,826	FL	Monroe	2
271902409	70509	133,135,963	107,848,363	131,623,431	107,211,344	SC	Georgetown	2
272332899	86448	23,768,930	19,246,399	23,768,930	19,246,400	FL	Indian River	3
270450423	16713	73,687,427	59,834,035	71,799,886	59,057,409	SC	Beaufort	3
270494403	18330	47,485,780	38,482,717	45,608,073	37,697,371	FL	Collier	1
271009391	37452	29,992,786	23,406,937	29,992,786	23,406,937	FL	Wakulla	2
272088983	77407	834,677	425,321	834,677	425,321	LA	Terrebonne	2
272491463	92291	890,876	462,645	820,017	416,694	FL	Monroe	3
272480855	91899	8,922,144	6,372,838	7,685,338	6,046,024	MS	Jackson	4
271543605	57235	298,935,182	242,181,091	287,004,603	235,709,609	SC	Georgetown	3
272672893	99015	195,814,325	166,506,778	195,814,325	166,506,778	SC	Horry	2
270963450	35741	15,999,026	13,126,558	15,999,026	13,126,561	SC	Beaufort	2
271633003	60522	1,053,309,924	907,779,886	914,081,754	818,505,938	SC	Georgetown	3
271926051	71389	218,927,735	184,386,632	218,927,735	184,386,632	NC	Onslow	1
272436528	90260	35,258,698	28,858,660	35,258,698	28,858,663	NC	Brunswick	1
272575903	95415	46,013,180	37,267,912	46,013,180	37,267,912	NC	Carteret	1
272673000	99018	23,040,250	17,592,950	21,939,944	17,112,301	NC	Pender	1
270886914	32882	81,313	56,504	73,042	53,078	FL	Miami-Dade	1
271132983	42023	30,444,182	27,482,407	30,444,182	27,482,407	NC	Dare	2
271223803	45387	2,731,480	2,409,358	2,731,480	2,409,358	NC	Dare	1
271538983	57064	91,012,895	78,361,704	91,012,895	78,361,705	NC	Hyde	2
272551348	94516	522,645,557	497,982,124	522,645,557	497,982,124	NC	Dare	3
270336116	12467	4,190,019	3,606,092	4,142,895	3,599,030	NY	Nassau	1
271373487	50926	1,563,790	942,508	1,563,790	942,508	LA	Plaquemines	1
270393479	14588	2,090,226,153	1,912,375,506	1,904,221,992	1,805,516,557	NC	Dare	4
270749091	27774	1,169,331	672,300	1,113,796	637,471	MS	Harrison	3
271038683	38542	9,189,438	8,117,367	9,189,438	8,117,367	NC	Dare	1
272449192	90729	483,085,333	457,767,336	483,085,333	457,767,336	NC	Hyde	3
270704011	26086	21,700,596	17,773,946	21,700,596	17,773,946	NC	Carteret	1
271993721	73874	34,777,711	28,453,466	34,777,711	28,453,466	SC	Horry	1
272095348	77641	107,041	57,872	107,041	57,872	SC	Charleston	1
272153703	79799	24,249,221	19,198,454	24,249,221	19,198,454	NC	Carteret	1
272432045	90098	123,466,504	114,350,426	123,466,504	114,350,426	NC	Hyde	1
270083280	3095	283,346,719	241,209,292	237,595,866	212,282,002	FL	Monroe	4
270622792	23097	84,318,235	78,292,735	84,318,235	78,292,735	NC	Dare	3
271010731	37499	152,346	108,148	146,368	104,966	NC	Carteret	1
271021200	37883	7,081,103	6,121,609	7,081,103	6,121,609	NC	Carteret	1
271777222	65886	881,262	649,680	881,262	649,680	FL	Wakulla	3

EventID	Year	GU_Loss_wDS	GR_Loss_wDS	GU_Loss_xDS	GR_Loss_xDS	LandfallState	LandfallCounty	SS_Intensity
271045750	38802	310,154	141,721	310,154	141,721	FL	St. Lucie	1
271347643	49973	11,820	5,104	11,820	5,104	LA	St. Bernard	2
272350408	87098	90,662,413	73,754,335	90,662,413	73,754,335	NC	Carteret	1
270057718	2133	53,471,023	48,562,956	53,471,023	48,562,956	NC	Dare	3
270392716	14561	50,133,201	39,855,205	50,133,201	39,855,205	SC	Charleston	2
271113640	41317	58,896,917	49,823,917	58,896,917	49,823,919	NC	Brunswick	2
271793000	66471	27,302,247	21,179,612	27,302,247	21,179,613	NC	Carteret	1
271797622	66642	357,254	222,207	348,125	217,583	MD	Worcester	1
272609521	96663	2,460,361	1,798,187	2,460,361	1,798,187	NC	Carteret	1
271484222	55036	25,841,339	21,221,241	25,841,339	21,221,241	SC	Georgetown	1
270096269	3575	104,262,018	83,858,686	95,913,639	79,665,207	FL	Lee	1
272412995	89400	616,678,924	496,300,894	523,514,631	443,388,437	SC	Charleston	4
272566668	95078	43,750	20,416	42,019	19,352	FL	Brevard	1
270210184	7787	2,358,808	1,806,942	2,057,125	1,755,265	RI	Newport	2
270563021	20875	490,035	314,923	490,035	314,923	FL	Duval	1
271662578	61628	58,436,140	43,140,170	48,453,034	38,715,793	FL	Martin	1
272563066	94945	17,536,013	14,364,419	15,414,887	13,769,323	NY	Suffolk	3
270104707	3888	138,116,431	112,966,112	138,116,431	112,966,113	NC	New Hanover	1
272688459	99589	1,340,537,135	1,186,412,723	1,191,881,937	1,083,825,784	NC	Onslow	4
270460589	17083	43,955	12,342	39,270	9,246	NY	Suffolk	3
270725038	26872	35,012,924	31,513,506	35,012,924	31,513,506	NC	Dare	1
272685683	99488	18,627,610	16,776,285	18,627,610	16,776,285	NC	Dare	1
272267689	84012	2,279,379	1,681,455	2,030,040	1,613,611	SC	Beaufort	2
272367761	87727	24,555	4,824	22,102	3,848	FL	Escambia	3
272439576	90374	77,972,576	63,920,806	77,972,576	63,920,808	NC	Onslow	1
271535431	56932	2,144,683	1,747,819	2,060,114	1,730,659	FL	Lee	2
271847655	68485	61,666,130	48,410,878	61,666,130	48,410,878	SC	Charleston	2
272228449	82568	722,633	413,272	682,153	398,287	LA	Jefferson	1
271241327	46032	504,113	291,608	498,432	287,277	FL	Miami-Dade	1
271500373	55637	77,398,602	62,192,056	77,398,602	62,192,056	NC	Carteret	1
271583501	58706	209,722,138	182,051,748	209,722,138	182,051,748	NC	Carteret	2
271787440	66266	311,913,364	285,543,456	311,913,364	285,543,456	NC	Dare	3
270579852	21503	4,643,112	3,546,807	4,422,213	3,468,215	GA	Glynn	3
271799731	66720	416,431	305,928	396,711	295,614	FL	Miami-Dade	1
272330019	86341	8,268,065	7,310,254	8,268,065	7,310,254	NC	Hyde	1
272690809	99677	891,410,050	801,581,660	807,258,162	738,699,651	SC	Charleston	4
270317761	11789	4,178,659	3,160,313	4,178,659	3,160,313	FL	Collier	1
270019694	736	123,377,405	102,919,850	123,377,405	102,919,851	NC	Brunswick	1
270294123	10905	30,266,824	24,983,220	30,266,824	24,983,220	NC	Brunswick	1
270979696	36342	586,256,783	501,730,770	518,718,839	456,712,740	NC	Onslow	3
271166932	43284	1,027,959,931	971,281,376	882,360,018	852,848,599	NC	Hyde	3
271667476	61808	23,948,283	19,339,726	23,948,283	19,339,726	SC	Charleston	1
272476312	91735	84,559	36,553	84,559	36,553	FL	Miami-Dade	1
272499835	92601	24,957,349	18,475,808	21,659,656	17,878,081	GA	McIntosh	3
272597844	96219	230,391	108,497	230,391	108,498	GA	Glynn	1
270077028	2860	48,116,811	41,387,906	48,116,811	41,387,906	NC	Dare	2
270078063	2900	66,337,743	53,476,399	63,714,998	52,428,038	SC	Horry	1
271518906	56316	13,672,794	11,001,183	13,672,794	11,001,183	NC	Hyde	2
271735590	64336	7,297	4,199	7,110	4,089	FL	Bay	1
272231876	82698	176,191,194	146,266,874	176,191,194	146,266,874	NC	Carteret	3
270502979	18658	213,108,783	181,680,637	213,108,783	181,680,637	NC	Onslow	1
270908231	33683	630,557	488,423	605,747	479,515	NC	Carteret	1
271097033	40702	3,593,962	2,425,093	3,593,962	2,425,093	SC	Beaufort	1
271130196	41923	74,444,278	63,655,227	74,444,278	63,655,229	SC	Horry	1
271228004	45543	24,663,401	19,686,709	24,384,121	19,606,729	SC	Beaufort	2
272156762	79912	119,912,266	101,257,490	119,912,266	101,257,490	NC	Carteret	2
270143364	5311	2,365,063	1,872,885	2,365,063	1,872,885	FL	Palm Beach	1
271147129	42553	71,802,910	66,085,609	71,802,910	66,085,609	NC	Dare	2
271365452	50631	420,695,548	394,033,578	420,695,548	394,033,578	NC	Hyde	2
270242040	8970	108,489,247	92,687,701	108,489,247	92,687,702	SC	Horry	1
271591625	59004	1,377,856	980,234	1,187,783	927,041	FL	Miami-Dade	2
272187314	81062	24,664,816	21,085,387	24,664,816	21,085,387	NC	Hyde	1
272192743	81264	15,246,878	13,292,922	15,246,878	13,292,922	NC	Hyde	1
270089886	3342	65,345,154	49,228,725	59,081,907	46,875,348	SC	Georgetown	1
270717627	26596	69,718,879	56,359,504	66,393,927	54,776,899	FL	Collier	3
270500363	18561	129,038	62,332	98,935	41,136	AL	Baldwin	4
270307554	11411	12,294	5,345	10,322	4,474	AL	Baldwin	2
270896793	33255	199,487,735	177,662,597	199,487,735	177,662,597	NC	Dare	3
270276803	10250	10,167,301	7,599,205	9,236,451	7,242,678	FL	Lee	2
271102304	40900	477,879,350	394,800,291	454,685,687	381,978,320	NC	Pender	2
272584820	95740	35,051,011	24,064,584	29,140,871	22,515,216	MS	Jackson	5

EventID	Year	GU_Loss_wDS	GR_Loss_wDS	GU_Loss_xDS	GR_Loss_xDS	LandfallState	LandfallCounty	SS_Intensity
270100768	3738	616,657,979	552,297,835	600,539,649	540,302,899	SC	Horry	1
270121966	4531	32,326,692	24,458,664	28,408,419	23,239,093	FL	Gulf	4
270361060	13391	187,613,785	159,747,048	187,613,785	159,747,048	SC	Georgetown	2
271502595	55716	10,612,007	8,227,398	10,612,007	8,227,398	NC	Carteret	1
272216956	82140	123,100,561	102,509,769	123,100,561	102,509,770	NC	Carteret	1
270664786	24644	33,414,195	26,236,221	31,264,462	25,485,866	FL	Santa Rosa	4
270742139	27519	1,139,635	782,476	978,560	701,811	NY	Suffolk	3
271111487	41238	5,666,627,304	4,848,568,249	4,555,773,375	4,317,791,866	NC	Brunswick	4
270201103	7454	3,852	1,178	3,099	791	FL	Sarasota	3
271806212	66962	504,253,275	467,538,782	434,663,312	414,466,235	FL	Monroe	3
272097036	77704	14,646,957	13,061,678	14,646,957	13,061,678	NC	Dare	1
272279696	84469	741,287	529,835	665,895	502,299	LA	Jefferson	4
271172833	43501	155,160	99,191	153,416	97,625	MA	Barnstable	3
272127756	78842	15,121,506	13,171,226	14,736,124	13,030,642	NC	Hyde	1
272283027	84592	30,923,179	25,436,493	30,923,179	25,436,493	NC	Carteret	1
270244137	9047	255,728	179,844	232,401	170,155	FL	Gulf	3
271630657	60433	61,055,460	50,545,015	61,055,460	50,545,015	NC	Carteret	1
271768864	65582	37,189,072	28,749,297	34,228,321	27,712,494	FL	Miami-Dade	2
272527849	93649	281,602,571	248,147,800	234,756,695	215,176,596	NC	Dare	3
272234533	82794	33,208,453	29,902,215	33,208,453	29,902,215	NC	Dare	3
272243514	83132	9,766,147	7,570,713	9,221,665	7,424,808	FL	Wakulla	2
271800297	66741	203,525	105,893	163,863	80,101	MS	Hancock	5
270673722	24975	83,726,747	58,282,560	60,792,128	48,949,259	FL	Broward	1
270836396	31014	495,463,148	472,556,743	482,578,315	462,332,341	NC	Dare	3
271175796	43607	163,603,559	130,155,842	157,087,623	127,110,600	SC	Charleston	2
271323790	49095	2,921,485	2,507,789	2,921,485	2,507,789	NC	Hyde	1
271425597	52856	20,031,830	15,007,860	18,740,786	14,524,263	FL	Walton	3
271700479	63025	14,012,848	11,086,834	14,012,848	11,086,834	FL	Collier	1
271734286	64287	42,806	11,472	42,806	11,472	MS	Hancock	1
271625153	60230	20,010,360	17,640,269	20,010,360	17,640,269	NC	Hyde	1
271900251	70429	8,316,557	7,285,428	8,104,894	7,232,654	NC	Dare	1
271908614	70742	194,878,426	183,779,058	194,878,426	183,779,058	NC	Dare	2
270065113	2412	39,071,172	32,372,124	39,071,172	32,372,124	NC	Carteret	1
271569311	58170	1,709,059	1,163,027	1,562,338	1,091,990	AL	Baldwin	3
271991180	73782	1,032,964,641	931,344,421	915,663,088	842,885,693	FL	Monroe	3
272267134	83990	545,729,026	490,063,745	545,729,026	490,063,745	NC	New Hanover	3
270258540	9586	167,702	84,509	133,516	59,552	FL	Miami-Dade	3
271697679	62924	1,368,237	1,011,406	1,352,848	1,004,801	FL	Bay	3
271919222	71137	1,952,036,015	1,752,397,032	1,742,546,382	1,606,274,465	NC	Pender	3
272461263	91183	92,715	38,263	91,667	37,674	FL	Brevard	1
270276333	10233	5,355,943	4,351,405	5,355,943	4,351,405	NC	Onslow	1
270418311	15517	50,585,104	40,170,518	50,585,104	40,170,518	SC	Beaufort	3
271708069	63319	1,069,387	745,465	1,069,387	745,465	SC	Charleston	1
272416415	89527	16,659,682	12,732,808	15,134,726	12,307,481	FL	Walton	3
270007371	276	183,764,731	167,173,457	179,036,654	163,841,363	NC	Hyde	2
270291418	10801	209,683,732	177,006,281	209,683,732	177,006,281	SC	Horry	2
270389561	14444	46,380,407	36,439,390	46,380,407	36,439,391	SC	Charleston	1
270648339	24034	105,664,502	85,430,554	99,678,882	82,296,466	FL	Miami-Dade	1
271159670	43013	3,033,289	2,423,230	3,033,289	2,423,230	GA	McIntosh	2
272314395	85767	55,423,187	47,212,537	55,423,187	47,212,538	NC	Dare	1
270676217	25069	1,104,910,615	987,968,706	999,149,327	911,323,663	NC	Carteret	4
270700310	25949	42,951,172	34,922,074	35,528,953	32,121,685	FL	Monroe	3
271354539	50231	1,262,233	1,005,270	1,262,233	1,005,270	NC	Carteret	1
272470861	91535	83,318,702	69,944,448	83,318,702	69,944,448	FL	Palm Beach	1
270137043	5082	13,410,534	8,024,616	9,592,537	7,097,931	FL	Broward	5
270822909	30502	357,066,269	339,162,488	357,066,269	339,162,488	NC	Hyde	2
271051413	39011	215,125,819	181,644,656	200,853,031	172,460,822	NC	Carteret	2
271463596	54261	357,622,163	314,061,786	357,622,163	314,061,786	NC	Brunswick	2
270709957	26307	10,009,943	8,132,189	10,009,943	8,132,189	NC	Hyde	1
271751246	64926	460,346	303,862	455,148	301,353	FL	St. Lucie	2
271978562	73326	1,372,563	1,008,611	1,337,603	991,953	FL	Monroe	1
272185247	80983	1,921,317	1,518,585	1,921,317	1,518,585	SC	Charleston	1
270071305	2644	14,724,018	9,903,326	12,081,849	9,290,349	FL	Palm Beach	1
270874672	32431	59,671,835	49,376,128	59,671,835	49,376,128	SC	Georgetown	1
271260688	46753	38,164,452	30,953,190	38,164,452	30,953,190	NC	Carteret	2
271354635	50235	13,082,300	8,340,651	10,262,786	7,596,800	LA	Terrebonne	4
272495496	92440	41,212,238	33,940,519	35,791,933	32,164,669	NY	Suffolk	3
272569277	95175	566,248,577	473,192,913	449,411,274	398,046,663	FL	Sarasota	3
270419598	15566	1,011,311	789,555	1,011,311	789,555	NC	Carteret	1
271804649	66904	202,731,243	181,437,816	194,584,266	175,508,579	FL	Monroe	3
270352298	13069	53,592	23,253	45,056	17,248	FL	Palm Beach	3

EventID	Year	GU_Loss_wDS	GR_Loss_wDS	GU_Loss_xDS	GR_Loss_xDS	LandfallState	LandfallCounty	SS_Intensity
270068623	2545	312,191,322	252,028,457	284,921,659	237,253,201	NC	Pender	2
270085175	3167	37,972,884	33,377,606	35,846,422	32,461,326	NY	Suffolk	1
270360663	13376	70,010,734	57,864,242	70,010,734	57,864,242	NC	Brunswick	1
270567344	21036	18,920,789	12,240,684	14,436,354	11,239,309	FL	Lee	4
270610335	22627	81,577,646	64,359,334	73,422,265	60,604,280	NC	Carteret	1
272508550	92920	17,120,350	14,149,798	17,120,350	14,149,798	SC	Georgetown	1
271843959	68350	318,582,874	268,083,220	305,827,875	259,941,390	NC	Brunswick	2
271842762	68305	29,976	16,419	24,247	13,411	FL	Franklin	2
270489403	18146	9,803,891	6,866,156	8,688,757	6,479,725	FL	Palm Beach	4
271010323	37485	68,094,331	62,738,429	68,094,331	62,738,429	NC	Dare	3
271884144	69820	61,637,499	50,356,147	61,637,499	50,356,147	NC	New Hanover	1
271950122	72266	15,890,093	12,660,326	15,890,093	12,660,326	NC	Carteret	1
272191697	81225	913,421,867	845,167,393	902,692,225	837,860,278	SC	Horry	3
270530793	19672	52,847,844	47,620,566	52,847,844	47,620,566	NC	Dare	1
270719063	26650	43,185,273	34,782,963	42,694,983	34,530,029	NC	Carteret	2
270911122	33786	60,754,610	54,174,378	60,754,610	54,174,378	NC	Dare	2
272453863	90902	154,161,607	130,724,045	154,161,607	130,724,045	NC	Brunswick	2
270788181	29229	8,264,205	6,556,630	8,264,205	6,556,630	FL	Okaloosa	2
271695467	62842	398,664,540	333,845,909	361,727,715	310,472,911	FL	Lee	2
272081561	77132	1,557,045,551	1,405,710,954	1,428,385,643	1,322,700,732	NC	Brunswick	4
272459934	91132	23,003,744	17,003,793	20,713,641	16,248,693	GA	Chatham	3
270346762	12864	1,224,726	927,129	1,224,726	927,129	FL	Lee	1
271509963	55983	10,975,248	8,813,091	10,975,248	8,813,092	FL	Gulf	3
271946967	72149	248,067,466	212,830,402	248,067,466	212,830,402	NC	Carteret	1
270918368	34052	3,168,486	2,729,038	3,168,486	2,729,038	NY	Suffolk	2
271131505	41970	7,771	2,722	7,771	2,722	GA	Chatham	1
271429396	52995	15,399	6,850	15,399	6,850	LA	Cameron	3
270125290	4654	78,121,843	66,183,770	78,121,843	66,183,770	NC	Carteret	1
270174440	6449	9,807,833	8,699,024	9,807,833	8,699,024	NC	Dare	2
271982853	73484	493,490,785	434,353,696	493,490,785	434,353,696	NC	Onslow	2
272551265	94513	13,987,492	12,397,481	13,987,492	12,397,481	NC	Hyde	1
272677256	99174	249,654,121	193,894,475	214,659,756	177,391,285	SC	Charleston	4
271127095	41811	442,378	292,177	368,203	262,531	FL	Miami-Dade	3
270354059	13134	430,767,882	389,490,248	425,808,660	385,699,361	NC	Brunswick	3
270273183	10117	282,409,233	264,633,419	282,409,233	264,633,419	NC	Hyde	2
271376162	51025	1,638,090	788,944	1,573,224	744,186	LA	Plaquemines	3
272105915	78021	57,969,540	48,202,706	57,969,540	48,202,706	NC	Carteret	1
272455838	90973	13,683,895	11,434,063	13,683,895	11,434,063	FL	Monroe	1
272660812	98572	16,501,305	14,654,421	16,501,305	14,654,421	NC	Dare	1
271927360	71436	47,881,890	38,026,224	47,881,890	38,026,225	SC	Charleston	1
271938056	71822	1,142,297,599	993,392,935	817,623,310	763,324,913	FL	Sarasota	5
272296026	85084	1,011,960,776	869,213,406	856,806,343	761,824,153	NC	Pender	4
270473730	17573	138,686	79,897	138,686	79,897	FL	Wakulla	2
271778586	65935	4,509,350	3,906,312	4,509,350	3,906,312	NC	Hyde	1
271867676	69227	7,430,280	5,928,885	7,430,280	5,928,885	SC	Horry	1
272409397	89270	48,535	20,835	47,989	20,550	LA	St. Mary	3
271000112	37107	663,212,485	605,765,942	655,487,909	599,877,532	NC	Carteret	3
271791916	66429	61,071,351	55,598,848	61,071,351	55,598,848	NC	Dare	3
271955925	72486	29,911	16,131	28,485	15,176	LA	Lafourche	3
272156358	79897	32,516,932	26,565,512	32,516,932	26,565,512	SC	Georgetown	1
272429684	90011	24,784,804	22,572,290	24,784,804	22,572,290	NC	Dare	1
270219096	8118	82,496,310	70,207,601	82,496,310	70,207,601	NC	Dare	3
271734669	64302	1,312,836	1,019,061	1,312,836	1,019,061	GA	Chatham	1
270609456	22592	156,361,810	144,509,895	150,146,674	140,087,266	NC	Hyde	2
271851292	68622	629,511,199	566,303,776	603,934,776	547,286,258	NC	Carteret	3
270017661	661	2,450,031	2,145,989	2,450,031	2,145,989	NC	Hyde	1
272553247	94584	77,345,257	59,942,957	77,345,257	59,942,957	SC	Charleston	2
270375974	13933	103,596,822	88,592,526	103,596,822	88,592,526	NC	Hyde	1
271908835	70751	120,637,880	98,511,719	120,637,880	98,511,721	NC	Carteret	1
270311186	11545	57,831,645	40,933,537	41,192,271	33,743,710	FL	Pasco	5
271342883	49799	22,537,317	18,119,605	22,537,317	18,119,605	SC	Charleston	1
271356648	50309	42,265,393	38,447,087	42,265,393	38,447,087	NC	Dare	2
270242677	8993	7,998	3,815	7,998	3,815	FL	Franklin	3
270906773	33631	939,663,989	833,654,280	805,424,847	733,543,548	FL	Monroe	3
271604660	59479	35,297,707	30,311,540	35,297,707	30,311,540	NC	Dare	1
272254639	83543	6,463,897	4,545,211	5,705,647	4,220,513	FL	Brevard	3
270331086	12283	215,554,359	178,527,333	215,554,359	178,527,333	NC	New Hanover	1
270491369	18219	106,879,723	87,844,955	106,879,723	87,844,955	NC	Brunswick	1
271219144	45213	594,928	459,408	594,928	459,408	FL	St. Lucie	1
271647081	61049	20,838,562	16,254,668	20,305,372	16,046,288	FL	Pasco	1
271872621	69404	139,354,650	115,395,624	128,117,076	108,955,583	FL	Palm Beach	3

EventID	Year	GU_Loss_wDS	GR_Loss_wDS	GU_Loss_xDS	GR_Loss_xDS	LandfallState	LandfallCounty	SS_Intensity
272287892	84778	347,459	237,451	347,459	237,451	RI	Washington	1
272303165	85350	371,079,457	357,546,812	371,079,457	357,546,812	NC	Dare	3
270191797	7105	226,798,920	193,925,978	226,798,920	193,925,978	NC	Carteret	3
270682600	25305	319,045,564	291,314,372	298,264,017	275,443,826	NC	Hyde	2
271456254	53984	24,761,262	20,507,842	24,761,262	20,507,842	FL	Pasco	1
271463944	54274	246,773,203	208,151,963	222,879,045	192,892,594	FL	Collier	2
272203880	81664	260,602,196	229,597,719	260,602,196	229,597,719	NC	New Hanover	2
270020205	757	642,329,090	558,711,457	585,883,705	517,724,576	NC	Brunswick	3
270816198	30257	130,062,520	108,358,196	124,883,992	105,488,262	SC	Horry	1
271299737	48193	22,393,064	19,685,392	22,393,064	19,685,392	NC	Carteret	1
271338935	49654	99,710,154	90,243,225	99,710,154	90,243,225	NC	Hyde	2
270088709	3300	110,715	64,256	110,715	64,256	NJ	Cape May	1
271470492	54522	2,131,114	1,681,742	1,948,202	1,642,392	NY	Nassau	2
270143413	5313	96,215,475	67,437,095	79,744,694	63,752,631	FL	Martin	5
270759004	28130	240,144	135,832	237,438	133,868	SC	Beaufort	1
270766389	28411	554,204	327,049	554,204	327,049	SC	Beaufort	1
271494067	55402	32,123,002	22,189,071	24,937,211	20,227,038	NC	Pender	1
272591820	95991	109,375,114	89,692,580	109,375,114	89,692,580	NC	Brunswick	1
271303940	48351	110,546,027	95,126,909	105,265,349	92,002,476	NC	Hyde	2
271363454	50555	131,519,438	119,915,345	123,003,336	114,201,156	NC	Dare	2
271755567	65086	70,291,555	60,956,974	70,291,555	60,956,974	FL	St. Johns	2
271217050	45133	12,755,536	10,960,103	12,254,610	10,866,188	NY	Suffolk	2
272104845	77983	4,991,406,475	4,333,033,309	4,086,642,781	3,835,321,279	NC	Onslow	4
272513515	93109	63,098,300	48,531,841	56,634,594	46,058,719	FL	Collier	1
272647936	98092	253,187,912	234,596,952	253,187,912	234,596,952	NC	Carteret	3
270241636	8955	757,566,988	712,988,293	757,566,988	712,988,293	NC	Hyde	2
270297985	11054	655,213,011	560,711,268	541,399,819	483,395,228	FL	St. Lucie	3
270671631	24896	913,452	655,301	913,452	655,302	SC	Beaufort	1
272090377	77459	48,960,406	43,013,763	48,960,406	43,013,763	NC	Carteret	2
270992913	36835	808,399,088	653,589,057	657,763,943	565,537,274	FL	Martin	4
271038634	38540	44,432	25,661	44,432	25,661	GA	McIntosh	3
270325123	12063	5,056,570	3,847,640	4,656,061	3,728,655	FL	Broward	2
271195012	44322	15,821,786	12,607,868	15,821,786	12,607,868	SC	Charleston	2
272179165	80758	5,582,048	4,449,182	4,992,438	4,358,744	DE	Sussex	2
271221536	45302	2,525,405	2,030,715	2,525,405	2,030,715	GA	Chatham	2
271249855	46346	320,824,273	258,243,101	251,625,994	217,528,550	FL	Miami-Dade	4
272474089	91654	126,502,803	92,705,249	108,073,242	86,933,376	SC	Beaufort	3
270677829	25129	73,769,130	66,939,436	70,251,001	64,901,112	NY	Suffolk	2
271700604	63030	21,926,338	17,731,759	21,926,338	17,731,759	GA	McIntosh	3
271725740	63974	372,004,496	326,990,495	331,660,583	297,621,237	SC	Charleston	4
271788006	66287	675,308,371	595,680,594	641,695,251	572,002,628	NC	Onslow	2
272406906	89175	47,991,794	37,294,481	44,166,528	35,999,535	FL	Dixie	4
270057218	2114	1,985,818,871	1,811,036,505	1,773,549,135	1,676,001,305	SC	Horry	4
272080400	77090	45,794,695	36,971,491	45,794,695	36,971,491	NC	New Hanover	1
272525816	93574	178,062	135,423	178,062	135,423	SC	Charleston	3
270236811	8775	652,354	511,609	621,395	504,082	FL	Palm Beach	2
270996774	36981	2,937,199,471	2,614,331,937	2,520,224,663	2,377,296,863	SC	Horry	3
270469222	17408	294,322,828	252,989,559	270,435,973	236,793,922	SC	Georgetown	2
271903461	70549	38,415,017	27,300,489	32,186,522	25,349,040	GA	Chatham	4
272012880	74594	1,963,919	1,448,061	1,963,919	1,448,061	SC	Charleston	2
270147702	5471	175,657	82,220	171,175	78,837	FL	Bay	2
270204751	7590	600,286	318,883	600,286	318,883	FL	Miami-Dade	1
270913619	33874	170,799,067	147,095,266	170,799,067	147,095,267	NC	Hyde	2
270992741	36828	28,600,508	23,558,690	28,600,508	23,558,690	SC	Horry	1
271201372	44557	429,789,581	365,542,555	361,571,298	320,357,671	NC	Brunswick	2
271238393	45924	9,391,952	7,585,201	9,391,952	7,585,201	NC	Brunswick	1
271407945	52191	17,868	9,371	16,349	8,355	FL	Indian River	1
270092381	3436	902,032	663,630	879,032	652,745	FL	Indian River	2
270414428	15373	606,377,019	522,930,545	571,747,538	499,657,111	NC	Brunswick	3
271056184	39187	100,433,458	83,414,296	100,433,458	83,414,296	NC	Carteret	2
271848576	68519	4,827,415	3,535,918	4,827,415	3,535,918	FL	Taylor	2
270635306	23561	797,081	533,795	752,556	510,647	FL	Palm Beach	3
270822398	30484	109,811,921	101,251,304	109,811,921	101,251,304	NC	Dare	2
270859440	31867	18,574,604	13,127,125	13,988,765	12,444,974	NJ	Ocean	2
271007672	37389	23,177,664	19,145,758	22,916,749	19,066,794	SC	Horry	1
271999491	74092	111,084,454	93,000,407	111,084,454	93,000,407	NC	Brunswick	1
272260803	83764	1,929,002,005	1,758,011,974	1,729,365,433	1,611,825,169	NC	Brunswick	3
272594170	96082	163,833,007	139,451,550	142,008,970	126,176,110	FL	Miami-Dade	4
270657511	24376	504,176,317	437,368,757	443,062,028	396,447,192	FL	Collier	3
270828206	30698	77,774,874	62,072,805	76,894,200	61,763,996	SC	Charleston	2
272108651	78125	7,511,486	5,776,612	7,511,486	5,776,612	NC	Brunswick	1

EventID	Year	GU_Loss_wDS	GR_Loss_wDS	GU_Loss_xDS	GR_Loss_xDS	LandfallState	LandfallCounty	SS_Intensity
272509769	92964	195,009,004	160,453,967	185,658,090	155,908,146	SC	Georgetown	2
271160613	43048	51,125	9,794	51,125	9,794	LA	Iberia	1
270319707	11862	22,005,136	17,776,644	22,005,136	17,776,644	NC	Carteret	1
270604835	22420	854,504,099	728,168,344	744,486,072	655,853,467	SC	Horry	4
270422837	15681	33,906,207	30,509,831	33,906,207	30,509,831	NC	Dare	1
270894519	33167	33,387,530	27,531,593	33,387,530	27,531,593	SC	Charleston	3
271397683	51816	1,120,949	729,371	905,562	631,095	AL	Baldwin	3
271886692	69912	229,127	136,925	205,791	120,585	FL	Flagler	3
272318020	85901	2,659,889	1,526,330	2,388,177	1,339,421	FL	Indian River	3
270184250	6820	75,764,487	64,249,115	75,764,487	64,249,115	SC	Horry	1
272276296	84343	12,412,721	10,972,936	12,412,721	10,972,936	NC	Hyde	1
272322722	86071	549,377,285	496,922,232	527,175,933	480,038,048	NC	Brunswick	2
271551064	57510	5,475	882	5,475	882	SC	Charleston	2
271109030	41147	74,281,342	61,928,664	74,281,342	61,928,664	NC	Brunswick	1
271399696	51890	210,739,672	186,916,817	210,739,672	186,916,817	FL	Volusia	1
271687798	62559	220,951,704	185,058,093	220,951,704	185,058,093	NC	Carteret	2
272627643	97339	167,161,684	144,343,039	167,161,684	144,343,039	NC	Carteret	1
272673176	99024	1,020,716	786,193	1,020,716	786,193	NC	Carteret	1
270867994	32180	179,741,279	166,193,879	179,741,279	166,193,879	NC	Hyde	1
270888911	32956	229,927,897	190,701,642	220,766,711	185,674,815	SC	Horry	2
272379979	88179	73,141,715	67,486,622	73,141,715	67,486,622	NC	Hyde	2
272579748	95556	18,037,665	12,517,090	15,038,477	11,911,587	SC	Charleston	2
271437745	53302	1,094,605	870,071	1,042,803	856,960	SC	Beaufort	1
271478704	54828	23,805,222	18,050,746	21,900,987	17,181,637	NC	Onslow	1
271489990	55249	59,424,751	49,981,366	55,112,792	47,978,360	NC	Hyde	1
270020874	782	540,784	366,546	510,642	347,880	FL	Franklin	4
270337813	12532	8,583,986	5,796,797	6,803,927	5,354,999	SC	Beaufort	3
270834837	30952	165,197,871	132,966,347	165,197,871	132,966,347	NC	Carteret	1
272641624	97856	2,808,127	1,939,293	2,392,280	1,804,547	FL	Miami-Dade	3
271949794	72254	535,318,535	454,841,387	478,759,383	417,937,311	NC	Onslow	2
272586439	95800	369,043	259,142	332,564	241,717	LA	Jefferson	4
270358146	13284	45,351,987	37,828,424	45,351,987	37,828,424	SC	Georgetown	1
270805595	29867	13,226,037	10,339,775	13,226,037	10,339,775	NC	Carteret	1
271431008	53055	877,789,355	792,436,118	834,415,683	760,031,231	NC	Onslow	3
272430398	90039	3,263,503	2,424,174	3,263,503	2,424,174	SC	Charleston	1
270401815	14900	663,892,512	575,819,290	604,685,700	533,310,921	NC	Carteret	3
271164033	43175	100,006,626	90,295,793	100,006,626	90,295,793	NC	Hyde	4
272658765	98497	107,375	54,114	99,603	48,444	FL	Volusia	1
271296723	48079	3,444,154	2,281,986	2,528,021	2,125,258	FL	Pasco	3
271643930	60932	20,957,176	17,424,971	20,957,176	17,424,971	NC	Brunswick	1
271799200	66698	2,232,609	1,858,469	2,144,887	1,842,848	NC	Dare	1
272295930	85080	11,922,773	9,282,331	11,922,773	9,282,331	NC	New Hanover	1
270889560	32980	39,313,311	32,766,747	39,313,311	32,766,747	NC	Carteret	1
271299744	48193	100,541	53,245	100,541	53,245	FL	Wakulla	1
271376646	51042	130,584,615	111,538,133	130,584,615	111,538,133	NC	Onslow	2
271620917	60075	6,984,337	5,199,762	6,291,735	4,975,041	GA	Chatham	3
271761823	65320	10,940,822	9,708,383	10,940,822	9,708,383	NC	Dare	1
272339225	86686	103,591,906	80,147,536	93,586,128	75,483,185	FL	Monroe	2
270203001	7527	8,973	2,251	8,973	2,251	SC	Beaufort	1
270397964	14755	7,720,585	6,439,526	7,164,660	6,346,418	NY	Nassau	2
271425677	52858	22,941,462	17,759,118	21,850,785	17,364,826	FL	Franklin	4
271429469	52997	415,434,797	395,031,454	415,434,797	395,031,454	NC	Dare	2
271610646	59697	87,870,205	69,726,214	86,871,707	69,276,722	NC	Onslow	1
270178977	6620	257,014	188,902	257,014	188,902	SC	Beaufort	2
270887986	32923	5,533,120	3,883,491	4,360,411	3,611,367	NC	Hyde	1
271434526	53183	314,977,246	255,229,682	291,871,150	242,675,904	SC	Georgetown	2
271474082	54657	2,490,698	1,527,694	2,490,698	1,527,694	SC	Charleston	1
271548962	57432	2,425,523,158	2,159,217,360	1,830,037,693	1,721,541,462	FL	Pasco	3
272122372	78640	8,463,987	6,324,552	8,463,987	6,324,552	NC	Carteret	1
272355424	87280	823,849,926	731,334,236	749,607,433	678,226,913	NC	Carteret	3
270710907	26342	167,213,723	151,666,724	162,912,372	148,743,286	NC	Carteret	2
270152271	5644	65,766,217	53,678,397	65,766,217	53,678,398	SC	Horry	1
270958159	35546	5,713,052	4,964,938	5,713,052	4,964,938	NC	Hyde	1
272483272	91988	251,340,487	207,977,162	200,322,685	175,011,439	FL	Monroe	4
272566461	95069	5,949,520	4,381,785	5,476,667	4,211,120	SC	Beaufort	2
270834434	30936	36,645,071	28,932,645	35,698,883	28,466,419	NC	Onslow	1
271318532	48894	254,548	128,784	197,843	83,492	NY	Suffolk	3
270155071	5745	37,652,866	28,784,798	36,685,271	28,326,866	NC	Carteret	1
270517388	19187	583,293,740	504,129,785	539,599,574	474,412,478	NC	Onslow	3
272567600	95111	724,307	357,390	639,092	307,039	FL	Miami-Dade	2
270065403	2424	1,627,620,215	1,433,591,144	1,404,497,356	1,296,176,560	SC	Horry	3

EventID	Year	GU_Loss_wDS	GR_Loss_wDS	GU_Loss_xDS	GR_Loss_xDS	LandfallState	LandfallCounty	SS_Intensity
270224312	8309	7,569,303	6,436,380	7,271,853	6,387,688	NC	Dare	1
270368038	13647	7,967,432	6,496,125	7,967,432	6,496,125	SC	Charleston	1
270379488	14062	465,274,557	428,827,916	465,274,557	428,827,916	NC	Dare	4
270717165	26577	113,483,614	98,599,158	112,194,551	97,859,459	NC	Carteret	2
272643015	97907	1,498,760,287	1,370,185,908	1,344,293,816	1,259,382,234	NC	Brunswick	3
271081294	40108	4,212,607	3,294,543	4,212,607	3,294,544	SC	Charleston	2
271304241	48362	1,577,552	1,182,699	1,427,024	1,144,898	LA	Plaquemines	4
272229702	82616	75,131,345	62,045,672	75,131,345	62,045,672	NC	Brunswick	1
272236000	82848	54,445,825	48,085,630	54,445,825	48,085,630	NC	Hyde	2
272391104	88590	594,592,659	551,302,264	579,010,266	539,677,051	NC	Dare	3
270498020	18466	61,055,176	51,186,815	61,055,176	51,186,815	SC	Horry	1
271105456	41017	4,782	1,648	4,515	1,561	FL	Miami-Dade	3
271710330	63403	99,248	55,250	84,199	42,514	LA	Terrebonne	3
272508035	92903	1,149,682	955,196	1,149,682	955,196	FL	Duval	1
270117545	4365	316,028,025	284,519,567	231,604,903	219,819,735	NY	Nassau	3
270290379	10762	70,754,453	59,230,630	70,754,453	59,230,631	NC	Brunswick	1
271266714	46972	2,902,453	2,231,084	2,715,731	2,163,207	FL	Walton	3
272366149	87668	12,080,533	10,577,788	11,944,955	10,551,935	NC	Dare	1
270767196	28442	568,307	465,775	568,307	465,775	MA	Dukes	1
272392094	88630	50,078	31,849	43,204	29,128	FL	Walton	2
270508983	18878	3,532,307	2,275,943	3,276,271	2,152,412	FL	Santa Rosa	3
270510771	18944	4,672	1,930	4,672	1,930	FL	Collier	1
272459858	91129	51,149,326	42,920,031	51,149,326	42,920,031	NC	Carteret	1
270058228	2155	74,617,536	61,725,524	74,617,536	61,725,524	NC	Onslow	1
270575935	21358	1,207,104,588	1,084,910,995	1,059,945,614	976,471,711	SC	Georgetown	4
270636459	23603	19,544,702	17,366,151	19,544,702	17,366,151	NC	Hyde	1
271780778	66016	53,796,422	48,204,617	53,796,422	48,204,617	NC	Hyde	1
271822728	67570	28,663,074	24,310,301	28,663,074	24,310,301	FL	Palm Beach	1
270059923	2218	154,141,661	119,935,989	121,645,875	103,609,034	NY	Queens	3
270254014	9419	2,754,961	2,345,750	2,754,961	2,345,750	FL	Volusia	1
270874313	32419	134,247,837	121,123,785	134,247,837	121,123,785	FL	Monroe	4
272030957	75268	167,574	116,405	160,999	112,515	FL	Miami-Dade	2
272491229	92281	47,936,982	34,208,178	39,336,661	31,482,741	FL	Monroe	3
272557788	94750	12,209,891	8,258,855	10,070,310	7,735,120	MS	Jackson	4
271451307	53802	308,589	168,921	308,589	168,921	FL	Palm Beach	2
270318303	11810	27,021,217	20,268,253	25,061,889	19,482,697	FL	Pasco	1
271201379	44557	4,018,960,632	3,512,990,956	3,358,477,201	3,173,577,652	NC	Brunswick	4
271551147	57513	33,580	18,401	33,580	18,401	GA	Glynn	2
271825015	67653	31,718,964	20,030,899	22,900,979	18,410,427	FL	Miami-Dade	4
271444873	53566	387,286	313,836	387,286	313,836	NC	Dare	1
272519040	93318	26,242,187	20,721,695	26,242,187	20,721,695	NC	Pender	1
272537714	94008	495,507,758	431,364,331	489,673,024	427,422,715	NC	Onslow	3
270199013	7378	15,278,952	11,750,801	15,278,952	11,750,801	NC	Carteret	1
270393793	14600	81,793	43,534	80,870	42,885	LA	Terrebonne	3
270488433	18110	53,188,589	37,586,670	38,059,048	33,292,147	FL	Miami-Dade	5
270594410	22041	379,181,138	318,952,295	343,943,431	297,231,924	SC	Horry	2
270836476	31016	3,770,455	3,262,717	3,770,455	3,262,717	FL	Martin	1
271262945	46838	32,657,175	29,528,938	32,657,175	29,528,938	NC	Dare	1
271523354	56483	822,535,231	735,867,341	736,046,392	670,441,524	FL	Collier	3
271692986	62751	877,308	531,951	877,308	531,951	SC	Charleston	1
270137302	5091	670,283	570,322	670,283	570,322	FL	Monroe	1
270994770	36904	236,436,290	209,002,981	236,436,290	209,002,981	SC	Georgetown	2
271238054	45913	89,407,342	75,598,268	87,101,326	74,260,712	FL	Lee	1
271261250	46775	12,830,281	10,256,460	11,282,318	9,993,684	RI	Newport	3
272169060	80373	4,702,110	3,073,009	3,672,718	2,830,758	FL	Palm Beach	4
272435704	90232	117,218,847	109,606,747	117,218,847	109,606,747	NC	Dare	4
270066770	2475	4,908,506	3,166,455	3,930,121	2,911,623	FL	Miami-Dade	4
270069720	2588	208,413,056	170,053,420	148,456,162	133,615,157	FL	Miami-Dade	4
270466152	17292	377,506,749	331,490,562	377,506,749	331,490,562	NC	Brunswick	2
270675958	25060	73,149,655	52,349,432	61,674,602	49,527,990	FL	Lee	3
270886963	32884	12,687,889	10,608,561	12,687,889	10,608,561	FL	Miami-Dade	1
271652712	61258	186,749	129,211	153,870	121,515	FL	Santa Rosa	4
271780071	65988	937,671,112	856,546,946	892,090,398	825,195,624	NC	Dare	3
272110339	78188	68,984,862	61,054,996	68,984,862	61,054,996	NC	Hyde	2
271342410	49781	15,501,020	12,272,066	15,501,020	12,272,066	FL	Indian River	1
271819825	67462	400,565	304,290	400,565	304,290	SC	Charleston	1
270349206	12954	508,670	305,461	508,670	305,461	FL	Collier	1
270908251	33684	221,519,066	187,541,777	221,519,066	187,541,777	NC	Carteret	3
271510871	56016	62,288,835	53,676,436	62,288,835	53,676,436	SC	Horry	2
271790915	66393	767,783,392	659,705,269	716,394,471	626,004,709	FL	Collier	2
272400887	88955	9,064,632	8,016,504	9,064,632	8,016,504	NC	Dare	1

EventID	Year	GU_Loss_wDS	GR_Loss_wDS	GU_Loss_xDS	GR_Loss_xDS	LandfallState	LandfallCounty	SS_Intensity
270161355	5970	9,758,225	7,786,676	9,758,225	7,786,676	FL	Gulf	3
270404909	15017	249,201,389	213,521,353	249,201,389	213,521,353	NC	Brunswick	2
270605515	22444	116,465,827	96,432,691	116,465,827	96,432,692	NC	Brunswick	1
270270487	10018	35,505,549	28,229,444	35,505,549	28,229,444	NC	Carteret	1
270374344	13874	2,605,769	1,793,835	2,058,700	1,692,182	FL	Levy	4
270604527	22409	6,551,812	5,762,382	6,551,812	5,762,382	NC	Dare	2
271917599	71078	106,192,663	96,489,605	106,192,663	96,489,605	NC	Dare	2
271043102	38707	60,394,439	50,731,338	51,843,945	47,056,514	NY	Suffolk	3
271090407	40454	15,591,990	12,687,403	15,591,990	12,687,403	FL	Wakulla	2
271412442	52360	1,943,273,954	1,710,723,492	1,664,618,358	1,523,545,093	SC	Horry	4
272318455	85916	49,415,807	41,271,346	49,415,807	41,271,346	SC	Horry	1
271631558	60466	33,272,489	29,771,217	33,272,489	29,771,217	NC	Dare	1
271954583	72434	2,514,126,566	2,257,039,897	2,203,566,193	2,076,184,022	NC	Brunswick	4
270050679	1876	80,978	34,296	75,765	31,808	FL	Lee	1
271137716	42200	3,544,469,537	3,117,778,245	2,912,416,834	2,727,755,554	NC	Brunswick	4
271301784	48268	19,073,703	15,384,280	19,073,703	15,384,280	FL	Collier	1
272284711	84656	633,971	408,723	505,501	344,141	FL	Bay	5
272681956	99353	6,503,421	4,638,675	6,193,055	4,496,949	FL	Collier	2
270117855	4378	332,872,834	291,597,929	332,872,834	291,597,929	NC	Brunswick	1
270223552	8283	43,058,171	34,761,773	43,058,171	34,761,776	GA	Chatham	2
270445585	16531	1,654,087,745	1,503,638,542	1,526,928,006	1,433,026,820	NC	Carteret	4
270438773	16273	60,739,419	45,681,477	52,295,709	42,353,072	FL	Palm Beach	4
271069414	39676	10,315,365	7,444,865	8,959,309	7,089,708	FL	Sarasota	1
271919546	71150	23,089,965	19,333,145	23,089,965	19,333,145	NC	Brunswick	1
272649062	98133	57,971,503	48,221,163	57,971,503	48,221,163	NC	Brunswick	1
271328316	49262	1,075,143	879,871	1,075,143	879,871	FL	Flagler	1
271993148	73853	1,282,129	984,097	1,282,129	984,097	SC	Charleston	1
272493543	92367	9,102,933	7,969,521	9,000,599	7,948,522	NC	Hyde	1
270295093	10941	454,074,501	405,492,506	454,074,501	405,492,506	NC	Brunswick	3
271067287	39599	96,925,883	77,752,694	86,980,399	72,869,142	NC	Brunswick	1
272585255	95755	161,116,004	119,597,005	136,154,830	110,770,674	SC	Charleston	3
271152621	42757	221,229,949	178,963,146	221,229,949	178,963,151	NC	Onslow	1
271280557	47485	133,054,346	113,338,299	119,651,895	104,941,253	FL	Monroe	3
270012268	460	102,222,330	94,694,062	102,222,330	94,694,062	NC	Hyde	2
270316809	11752	2,028,815,790	1,720,226,034	1,618,367,013	1,447,974,123	NC	Carteret	4
270636604	23609	127,064,184	89,421,621	101,379,930	81,484,456	FL	Pasco	3
272219245	82223	359,963,782	317,506,420	359,963,782	317,506,420	NC	Carteret	2
272390513	88570	7,970,328	6,355,195	7,970,328	6,355,195	NC	Pender	1
272023747	75000	58,268	40,584	58,268	40,584	GA	Chatham	2
272248198	83306	1,978,984	1,404,889	1,670,113	1,330,298	NY	Suffolk	2
270964734	35789	3,484,406	2,704,897	3,088,817	2,643,957	RI	Washington	3
271304406	48369	2,822,767,418	2,470,574,001	2,394,461,937	2,181,980,353	NC	Onslow	3
271381016	51204	410,650,209	355,087,585	405,931,705	351,882,174	NC	Brunswick	2
271913615	70932	3,681,116,625	3,228,656,071	3,042,375,130	2,805,586,749	NC	New Hanover	4
270393717	14597	126,693,828	116,661,011	126,693,828	116,661,011	NC	Carteret	2
270650734	24125	20,852,426	18,487,970	20,852,426	18,487,970	NC	Hyde	1
271877430	69579	74,859,901	53,629,999	59,609,748	49,059,804	FL	Sarasota	4
271597263	59209	29,485,970	22,910,118	29,485,970	22,910,118	NC	Onslow	1
272168844	80366	185,739,458	146,520,578	176,856,239	143,475,537	GA	McIntosh	3
272340943	86747	54,065,557	42,576,249	54,065,557	42,576,249	SC	Georgetown	1
270102286	3796	643,679,099	582,876,817	530,412,717	494,658,063	NC	Hyde	4
270753783	27939	1,745,724	1,254,242	1,529,040	1,196,551	FL	Pinellas	2
271455280	53949	20,077,057	16,976,436	20,077,057	16,976,436	NC	Carteret	1
270505023	18732	147,539	64,510	147,539	64,510	AL	Baldwin	1
271382728	51267	46,705	25,722	44,108	23,906	FL	Miami-Dade	3
272394076	88701	9,044,504	7,190,140	9,044,504	7,190,140	GA	McIntosh	1
272583933	95707	355,404,281	251,628,066	265,168,925	217,208,575	FL	Collier	5
270819587	30384	86,078,642	67,393,162	86,078,642	67,393,163	SC	Beaufort	3
271248947	46313	1,043,714	669,547	786,143	617,489	FL	Palm Beach	5
270702513	26029	4,148,099	3,315,576	3,738,270	3,221,806	FL	St. Lucie	1
271748979	64845	1,246,378	729,083	1,232,356	719,606	FL	Brevard	3
272565957	95051	7,723,380	5,300,904	6,482,182	4,979,004	LA	Jefferson	3
270047846	1773	131,271,951	117,478,161	121,699,240	111,159,546	FL	Martin	3
270295490	10956	60,612,917	52,106,886	60,612,917	52,106,886	FL	Martin	1
270919068	34080	4,065,648	2,999,490	3,560,550	2,885,602	FL	Charlotte	1
271400024	51902	8,749,356	6,916,439	8,404,980	6,784,100	NC	Carteret	1
271709260	63364	719,190,937	687,707,932	719,190,937	687,707,932	NC	Hyde	3
272366305	87673	28,696,279	22,140,926	25,772,153	21,208,278	FL	Santa Rosa	4
270255813	9484	36,754,184	30,545,768	36,754,184	30,545,768	NC	Hyde	3
271646115	61013	2,421,510	1,972,098	2,286,585	1,942,646	MA	Barnstable	3
272222986	82362	47,024,294	37,780,262	46,491,123	37,623,893	FL	Franklin	3

EventID	Year	GU_Loss_wDS	GR_Loss_wDS	GU_Loss_xDS	GR_Loss_xDS	LandfallState	LandfallCounty	SS_Intensity
272246428	83239	8,246,192	5,319,268	6,717,243	4,842,265	MS	Jackson	4
270539550	19988	279,098	208,843	279,098	208,843	ME	Lincoln	1
271950115	72266	176,218,639	149,453,711	176,218,639	149,453,711	SC	Horry	1
270011753	443	51,126,977	32,356,139	37,952,709	30,285,114	FL	Walton	5
270638755	23686	89,986,962	80,086,744	89,986,962	80,086,744	FL	Brevard	1
272045678	75807	302,329,387	268,655,860	287,730,579	258,470,130	NC	Dare	2
272565881	95048	222,246,529	190,598,936	222,246,529	190,598,937	SC	Horry	2
270501322	18598	352,885,012	309,787,452	352,885,012	309,787,452	NC	Carteret	3
271287468	47738	654,267,617	548,828,073	587,983,455	505,530,745	SC	Charleston	3
272688548	99593	409,741,963	343,838,548	360,883,423	312,362,528	NC	Brunswick	2
270569870	21133	1,249,376,825	1,085,402,269	916,502,679	843,019,483	FL	Lee	4
270923857	34260	99,522,453	83,253,634	99,522,453	83,253,634	NC	Carteret	2
271379152	51135	2,469,306	1,819,343	2,256,987	1,739,296	FL	Franklin	4
271666078	61757	98,096,857	79,032,945	98,096,857	79,032,945	NC	Carteret	2
271870124	69316	13,364,527	8,777,632	10,218,197	8,004,518	FL	Indian River	4
272414148	89442	2,780,365,538	2,383,081,278	2,130,766,199	1,955,209,659	SC	Georgetown	4
272418011	89582	38,269,675	25,783,393	29,546,463	23,901,799	FL	Manatee	3
270218779	8105	19,886,449	16,939,064	19,886,449	16,939,064	NC	Carteret	1
270599794	22236	676,510,578	581,869,230	631,986,004	552,211,813	NC	New Hanover	3
272608224	96614	1,850,243	1,247,872	1,535,420	1,167,991	SC	Beaufort	1
271353355	50186	2,056,483	1,629,021	2,056,483	1,629,021	SC	Charleston	1
271957526	72547	9,405,684	6,879,035	8,597,400	6,525,002	AL	Baldwin	3
272270149	84106	18,204,282	14,358,601	18,204,282	14,358,601	NC	Onslow	1
271938564	71839	51,294,190	42,113,427	51,294,190	42,113,428	NC	Brunswick	1
272301399	85283	75,011,319	64,232,198	63,447,567	58,122,525	FL	Monroe	3
272336460	86584	52,253,340	42,137,965	49,319,263	40,741,818	SC	Beaufort	3
271800808	66759	273,864,695	213,999,906	251,852,325	204,983,875	SC	Beaufort	4
272499759	92598	223,901,434	194,156,471	223,901,434	194,156,471	NC	Carteret	2
271086342	40300	607,732,170	577,560,399	554,608,640	533,386,670	NC	Dare	3
271817979	67392	19,158,553	15,145,325	19,158,553	15,145,325	NC	Brunswick	1
272269966	84100	85,287	42,479	73,766	35,992	MS	Harrison	3
272485947	92087	53,104	22,779	53,104	22,779	SC	Charleston	1
272641876	97865	476,679,279	436,550,751	476,679,279	436,550,752	NC	Hyde	2
270189113	7001	70,643,844	58,521,377	55,758,312	50,199,504	MA	Dukes	4
270424846	15756	1,154,491	797,909	998,719	716,923	NY	Suffolk	2
270529228	19617	7,567,068	5,910,676	7,481,550	5,880,959	SC	Beaufort	2
270722356	26773	159,127,790	123,266,006	122,751,035	104,013,081	NC	Onslow	1
271233054	45729	86,662	33,001	85,679	32,331	FL	Duval	2
270871497	32313	55,344,948	46,908,810	55,344,948	46,908,811	NC	Brunswick	1
271196914	44394	20,076,471	16,034,136	19,565,106	15,876,255	FL	Palm Beach	1
270449540	16679	40,458,244	35,964,772	40,458,244	35,964,772	NC	Hyde	1
271761892	65323	448,110,770	428,119,599	422,663,178	407,223,264	FL	Martin	3
272111371	78227	2,941,042	2,481,530	2,941,042	2,481,530	FL	Volusia	1
272348544	87029	282,651,072	246,893,077	254,078,291	226,968,410	NC	Hyde	4
272377898	88100	423,623,680	384,750,821	386,790,912	356,527,144	NC	Hyde	3
270449154	16663	4,405,169	3,842,400	4,405,169	3,842,400	NC	Dare	1
271560539	57854	3,055,667	1,980,552	2,187,583	1,865,537	NY	Suffolk	4
272216494	82121	4,365,901	3,131,872	4,121,764	3,009,553	MS	Harrison	3
272523811	93498	304,364	176,695	250,672	134,919	FL	Palm Beach	3
270002440	95	25,837,463	20,434,281	25,837,463	20,434,281	NC	Carteret	1
270542393	20098	54,623,507	44,643,558	54,001,804	44,351,951	FL	Palm Beach	2
271507591	55897	6,097,488	4,153,651	6,028,453	4,123,346	FL	Okaloosa	1
272559186	94801	158,971,691	123,378,032	144,341,271	117,955,703	SC	Charleston	3
271302315	48290	8,795	2,409	8,795	2,409	FL	Wakulla	2
270101479	3765	3,389,695,919	3,006,827,884	2,792,130,230	2,612,162,129	NC	Brunswick	4
270395786	14674	1,752,531	1,495,823	1,752,531	1,495,823	NC	Dare	3
270715545	26518	56,829,075	50,936,531	56,829,075	50,936,531	NC	Hyde	1
271741135	64549	71,780,183	64,490,909	71,780,183	64,490,910	NC	Dare	1
270093894	3488	488,631,280	379,431,235	374,251,305	318,594,222	SC	Charleston	5
271872369	69395	691,435,083	658,570,597	691,435,083	658,570,597	NC	Carteret	5
270044134	1640	9,333	3,960	8,966	3,771	AL	Baldwin	2
270860918	31919	1,013,592,310	948,542,213	883,551,372	848,686,047	NC	Hyde	4
271034725	38390	419,760,400	367,628,852	408,783,182	359,966,620	FL	Collier	2
271128981	41878	183,948,518	145,131,859	131,048,941	114,576,012	FL	Palm Beach	4
271357718	50348	19,321,614	14,578,461	17,122,069	13,886,649	NC	Brunswick	1
271953158	72379	41,506,253	32,527,268	41,035,345	32,368,801	SC	Beaufort	3
272228208	82558	35,904,194	32,319,534	35,904,194	32,319,534	NC	Dare	1
270139353	5165	614,248	318,741	495,782	257,846	AL	Baldwin	2
271493608	55384	44,074,158	36,650,523	44,074,158	36,650,523	FL	Broward	1
271713991	63542	12,518,488	9,500,320	12,518,488	9,500,320	NC	Carteret	1
272332647	86439	411,379,788	339,731,404	375,222,056	318,300,022	NC	Pender	2

EventID	Year	GU_Loss_wDS	GR_Loss_wDS	GU_Loss_xDS	GR_Loss_xDS	LandfallState	LandfallCounty	SS_Intensity
270458959	17024	476,227,345	407,785,677	456,837,288	394,819,264	NC	New Hanover	2
272253966	83519	7,058,182	5,600,666	7,058,182	5,600,666	FL	Franklin	2
272284162	84635	133,592,545	110,997,676	133,592,545	110,997,678	FL	Hernando	1
272630664	97452	1,098,060,682	964,341,816	924,701,394	838,455,633	NC	Carteret	3
270857409	31797	911,946	708,871	911,946	708,871	NC	Dare	1
271248568	46297	1,042,237,347	882,813,592	827,922,482	733,581,761	GA	Chatham	5
271559458	57816	86,529,434	71,931,283	86,529,434	71,931,283	SC	Charleston	2
271599630	59294	333,723,750	293,437,244	333,723,750	293,437,244	NC	Brunswick	1
271715006	63581	7,050,386	6,046,986	7,050,386	6,046,986	NC	Hyde	1
270456247	16928	2,616,501	1,944,816	2,492,654	1,902,284	TX	Calhoun	4
271120351	41562	19,725,385	14,970,296	17,640,129	14,419,777	FL	Miami-Dade	2
271807572	67013	18,165,478	14,642,779	17,961,019	14,583,730	SC	Charleston	2
271977603	73289	413,643	346,758	413,643	346,758	NC	Dare	1
272385084	88368	487,480	279,303	443,002	247,462	LA	Vermilion	3
271262441	46820	67,042,572	53,492,863	67,042,572	53,492,863	NC	Carteret	1
271379801	51159	20,321,247	16,048,122	20,321,247	16,048,122	NC	Pender	1
272505591	92813	444,875,958	360,821,889	356,639,172	308,894,449	FL	Pinellas	2
272603827	96448	18,654,010	13,214,362	15,316,643	12,419,912	FL	St. Lucie	3
271327277	49223	152,367	68,915	152,367	68,915	FL	Indian River	1
271901856	70489	539,596,785	455,901,109	525,491,726	447,306,487	NC	Pender	3
272147775	79585	42,803,086	33,485,422	40,764,975	32,714,846	FL	Taylor	4
272164182	80190	131,755,136	112,717,512	131,755,136	112,717,512	NC	Brunswick	1
270226183	8378	465,434	390,454	465,434	390,454	NC	Dare	1
272620014	97054	501,751	284,990	469,389	257,575	NY	Suffolk	1
270931732	34556	268,611,301	229,005,138	255,643,394	220,397,125	NC	Carteret	2
271955711	72477	755,145	463,751	608,615	396,979	FL	Collier	2
272430543	90045	17,251,391	13,961,100	17,251,391	13,961,100	SC	Georgetown	1
270171762	6350	48,051,158	40,060,660	48,051,158	40,060,660	NC	Carteret	3
270671448	24890	227,887,656	174,083,514	196,848,902	163,350,611	GA	Chatham	4
271364317	50588	419,474,481	367,399,345	419,474,481	367,399,345	NC	New Hanover	2
271471870	54572	265,299,078	210,370,938	239,623,140	198,459,634	GA	Chatham	3
271951727	72326	980,816,709	852,208,889	781,861,185	707,107,689	FL	St. Lucie	4
272680741	99308	9,141,487	6,986,700	9,141,487	6,986,700	NC	Carteret	1
270910168	33751	600,650,685	521,102,892	566,124,785	497,509,959	SC	Horry	3
271033247	38337	45,868,143	38,076,407	45,868,143	38,076,407	SC	Charleston	2
271125311	41744	333,681,878	296,530,642	333,681,878	296,530,642	NC	Dare	2
271210034	44873	224,787,454	210,309,773	224,787,454	210,309,773	NC	Hyde	2
272467452	91410	190,649,517	158,715,442	183,025,186	154,335,443	FL	Levy	1
272533902	93872	84,462,287	75,141,850	84,462,287	75,141,851	NC	Hyde	2
270188085	6961	922,373	492,267	922,373	492,267	SC	Beaufort	1
272038187	75529	5,327,596	3,991,398	5,327,596	3,991,398	SC	Charleston	1
272086981	77332	397,198,124	327,488,864	341,267,730	294,673,409	SC	Horry	3
272097961	77737	8,304,589	6,262,729	7,910,305	6,083,366	AL	Mobile	3
271263090	46844	303,057,359	258,981,926	285,555,104	247,998,092	FL	Monroe	2
271376570	51039	17,906,468	13,393,522	16,013,461	12,822,075	GA	McIntosh	4
272511049	93013	65,943	28,317	65,943	28,317	NC	Dare	1
270244358	9056	217,882,500	188,863,228	217,882,500	188,863,228	NC	New Hanover	1
271131915	41986	8,647,593	6,183,147	7,480,455	5,844,289	FL	Miami-Dade	2
272388263	88485	813,324	656,629	813,324	656,629	FL	Indian River	2
272474896	91685	18,188,503	15,426,175	18,188,503	15,426,176	NC	Carteret	1
270112765	4190	495,401,705	427,929,470	482,543,218	419,680,935	NC	Brunswick	3
271098759	40768	454,109,369	363,912,960	396,515,424	332,692,165	SC	Charleston	4
271961506	72694	882,741,903	827,891,657	824,588,603	781,152,339	NC	Dare	3
272033184	75348	23,260,537	19,265,946	22,157,129	18,843,984	NC	Hyde	1
272155150	79852	59,316,580	53,574,581	59,316,580	53,574,581	NC	Dare	1
270105276	3910	2,186,504	1,481,234	2,186,504	1,481,234	SC	Charleston	1
270484716	17971	346,016	198,182	346,016	198,182	LA	Jefferson	2
271550556	57493	5,421,516	4,214,092	5,421,516	4,214,094	SC	Charleston	1
271735804	64345	22,409,180	16,213,373	17,193,256	15,373,422	NJ	Atlantic	2
272404523	89090	334,439	272,442	334,439	272,442	NC	Dare	1
270696119	25798	26,598,776	22,958,811	25,920,904	22,729,975	NC	Carteret	1
271369336	50774	132,019,130	110,869,953	132,019,130	110,869,953	NC	Carteret	1
271431001	53055	53,157,695	42,359,035	50,623,213	41,271,660	SC	Horry	3
272569685	95189	347,621,111	309,102,420	311,517,199	283,893,335	RI	Washington	3
272571473	95255	1,417,572	1,214,592	1,417,572	1,214,592	NC	Dare	1
270091246	3393	127,374,960	113,505,333	117,178,966	107,020,126	NC	Hyde	2
270124958	4643	433,037,808	413,991,254	421,817,825	405,010,588	NC	Dare	3
270332899	12348	1,176,045	919,265	1,051,782	901,687	NC	Dare	1
271772509	65717	802,715,667	711,109,674	715,076,738	646,639,804	NC	Brunswick	2
272144246	79453	551,840,097	483,429,673	551,840,097	483,429,673	NC	Onslow	2
272638037	97725	7,837	1,593	7,837	1,593	TX	Brazoria	2

EventID	Year	GU_Loss_wDS	GR_Loss_wDS	GU_Loss_xDS	GR_Loss_xDS	LandfallState	LandfallCounty	SS_Intensity
270793315	29421	4,005,850	3,188,577	4,005,850	3,188,577	GA	Glynn	1
270933192	34610	505,134,435	452,805,264	505,134,435	452,805,264	NC	Onslow	3
271576453	58434	279,646,432	262,221,066	279,646,432	262,221,066	NC	Dare	3
272288969	84817	16,087,913	10,327,265	12,225,549	9,586,349	FL	Palm Beach	4
271478559	54822	63,749,477	52,425,952	63,749,477	52,425,952	NC	Carteret	1
272161963	80105	36,126,024	32,384,824	36,126,024	32,384,824	NC	Dare	1
272377905	88100	279,448,960	262,847,645	255,100,805	243,797,127	NC	Dare	3
272626359	97291	71,260,158	58,001,097	64,322,772	54,387,587	FL	Collier	3
272688479	99590	8,289	1,802	8,289	1,802	FL	Okaloosa	1
272645898	98011	69,570	17,094	62,875	13,975	MS	Jackson	3
270493661	18303	786,927,523	721,142,710	754,871,910	696,325,320	NC	Brunswick	2
270597578	22156	153,223,777	133,566,306	149,271,060	131,015,225	FL	Sarasota	1
271071144	39738	881,390,715	775,813,305	803,757,991	720,033,998	SC	Horry	2
271205782	44713	6,840,456	5,201,654	6,840,456	5,201,654	SC	Charleston	1
271824939	67650	120,815,500	97,720,083	120,815,500	97,720,083	NC	New Hanover	1
271069922	39693	7,614	2,019	7,614	2,019	FL	Miami-Dade	1
270956975	35501	6,150,565	4,340,660	5,661,285	4,120,178	MS	Jackson	3
271083713	40199	32,136,697	25,423,086	30,859,352	24,851,841	NC	Onslow	1
271600794	59335	26,652	13,168	20,253	10,186	FL	Gulf	2
271602961	59417	270,138,432	229,363,257	227,168,250	201,368,822	NC	Carteret	3
271892549	70126	50,844,799	42,037,769	50,844,799	42,037,770	GA	Chatham	3
272065951	76561	334,276,344	264,874,330	261,366,883	224,984,667	FL	Pinellas	3
272304922	85416	53,243,565	47,064,837	53,243,565	47,064,837	NC	Carteret	2
270108852	4041	178,153,121	151,589,536	178,153,121	151,589,536	SC	Charleston	2
272043368	75724	46,636,122	36,785,023	45,440,132	36,425,060	SC	Charleston	2
272109117	78143	20,042,153	15,735,182	20,042,153	15,735,182	NC	Carteret	1
271114278	41342	9,017,566	7,940,684	9,017,566	7,940,684	NC	Dare	3
271327674	49238	983,151	835,822	983,151	835,822	FL	Miami-Dade	5
271473143	54621	133,306,796	111,230,203	133,306,796	111,230,203	SC	Horry	1
271559306	57810	28,353,130	22,755,839	28,353,130	22,755,839	SC	Georgetown	1
271754363	65040	80,482,994	50,689,236	57,513,623	46,129,458	FL	Duval	4
271503313	55743	6,782,541	5,543,261	6,782,541	5,543,261	SC	Charleston	2
271828094	67767	53,542,466	41,555,470	52,168,213	41,007,646	NC	Carteret	1
272348020	87007	461,758	320,264	461,758	320,264	FL	Gulf	3
272588895	95888	283,452,283	243,162,282	283,452,283	243,162,282	NC	Onslow	2
270101655	3771	17,566,778	12,674,219	13,535,477	12,060,355	NY	Nassau	3
270365135	13539	5,073,439	3,150,946	3,969,723	2,716,510	FL	Pinellas	3
271083316	40184	143,702,281	117,957,370	129,268,791	109,608,432	NC	Carteret	2
270727452	26962	38,599,244	32,796,123	38,599,244	32,796,123	SC	Horry	1
270776505	28799	152,698,202	132,176,132	152,698,202	132,176,132	NC	Onslow	2
272406253	89152	91,531,860	81,901,047	91,531,860	81,901,047	NC	Hyde	1
270042912	1595	185,024,372	160,695,782	163,477,768	146,509,155	FL	Collier	3
270693879	25720	176,083	89,587	176,083	89,587	FL	Levy	1
270261581	9697	27,065,826	23,939,185	27,065,826	23,939,185	NC	Dare	1
271428091	52947	609,579,033	558,797,131	609,579,033	558,797,131	NC	Hyde	3
270580708	21536	324,031	265,923	324,031	265,923	NC	Dare	1
270812203	30108	230,037,000	195,638,738	230,037,000	195,638,738	NC	Brunswick	1
271643136	60902	34,000,715	27,344,241	34,000,715	27,344,241	NC	Onslow	1
272118914	78510	200,016,027	173,280,377	169,558,442	153,540,054	FL	Miami-Dade	3
272469345	91482	126,930,196	106,828,056	126,930,196	106,828,056	NC	Brunswick	1
271071465	39750	1,925,090,174	1,640,715,018	1,485,333,331	1,344,910,689	SC	Horry	4
271227286	45516	66,461,899	55,701,465	66,461,899	55,701,465	NC	Dare	2
272037866	75517	70,628,368	57,916,785	64,139,602	54,857,059	NC	Carteret	2
270158176	5853	7,177,176	5,339,345	6,522,745	5,059,062	FL	Miami-Dade	3
271332536	49416	2,929,230	2,218,078	2,929,230	2,218,078	NC	Carteret	1
271645000	60971	3,585,422,817	3,172,062,340	3,026,474,310	2,844,718,032	NC	Brunswick	4
271775378	65821	6,390,890	5,587,059	6,390,890	5,587,059	NC	Carteret	1
272200550	81545	16,358,728	14,560,968	16,358,728	14,560,968	NC	Dare	4
271440099	53389	144,127,318	133,080,485	140,424,129	130,552,719	NC	Hyde	2
271871205	69354	334,079,973	295,102,564	334,079,973	295,102,564	NC	Carteret	2
271972589	73106	37,723	15,207	37,723	15,207	GA	Chatham	2
272588276	95865	140,431,608	128,273,990	140,431,608	128,273,990	NC	Dare	1
271209789	44864	932,889,814	825,633,340	856,704,630	769,761,069	NC	Brunswick	3
270603136	22358	1,219,046	637,674	940,013	490,609	LA	Plaquemines	4
270048488	1797	46,367,053	32,472,441	36,542,759	29,561,415	FL	Manatee	2
271794567	66528	230,065,576	192,770,057	224,046,295	189,153,723	FL	Collier	2
271838269	68135	31,591,368	23,288,754	25,940,410	21,845,202	LA	Terrebonne	4
272230806	82659	145,030,036	118,999,992	145,030,036	118,999,992	NC	Carteret	1
272671598	98968	21,245,742	17,414,271	21,245,742	17,414,271	NC	Brunswick	1
270153604	5691	19,280,013	16,434,093	19,280,013	16,434,093	NC	Dare	1
271241579	46041	13,500,165	11,991,773	13,500,165	11,991,773	FL	St. Lucie	1

EventID	Year	GU_Loss_wDS	GR_Loss_wDS	GU_Loss_xDS	GR_Loss_xDS	LandfallState	LandfallCounty	SS_Intensity
271662678	61631	56,204	26,387	52,597	24,342	AL	Mobile	3
272515990	93202	121,607,974	105,278,784	121,607,974	105,278,784	NC	Brunswick	1
272524839	93538	41,273,268	32,421,990	41,273,268	32,421,990	NC	Onslow	1
271527086	56624	619,605,945	534,652,481	546,078,825	484,261,210	FL	Palm Beach	2
271433946	53162	2,896,373	2,504,613	2,896,373	2,504,613	NC	Dare	1
270508044	18842	16,817,292	13,060,937	16,817,292	13,060,937	NC	New Hanover	1
271056670	39206	49,391,278	35,537,472	35,357,242	31,683,339	DE	Sussex	4
271060701	39356	39,542,465	32,487,301	36,130,639	30,860,372	FL	Collier	1
271283899	47607	316,220,144	263,810,408	298,275,603	253,547,789	SC	Horry	2
271605982	59527	241,780,014	198,336,088	202,572,582	177,200,887	FL	Hernando	4
270328516	12189	21,492,978	19,339,812	21,492,978	19,339,812	NC	Hyde	1
272026757	75111	23,420,643	19,810,882	23,420,643	19,810,882	NC	Carteret	1
271579362	58543	49,578,112	39,353,344	49,578,112	39,353,344	NC	Pender	2
272449424	90737	52,350,058	43,166,924	46,802,220	41,140,596	FL	Martin	3
272689273	99620	753,474,509	660,866,737	722,751,383	639,684,942	NC	New Hanover	3
271080815	40092	33,398,095	27,350,820	33,398,095	27,350,820	NC	New Hanover	1
271154975	42844	189,157,807	174,449,569	170,861,644	160,883,194	MA	Bristol	3
272604469	96472	94,665,033	79,045,323	94,665,033	79,045,323	SC	Horry	1
270128636	4772	70,839,601	58,682,990	70,839,601	58,682,990	NC	Carteret	1
270722608	26782	4,360,211	3,877,079	4,360,211	3,877,079	NC	Dare	1
271135088	42102	293,998,577	283,172,970	293,998,577	283,172,970	NC	Dare	3
270558142	20689	7,289,973	5,115,212	6,281,547	4,842,468	SC	Beaufort	3
270676279	25072	12,553,654	11,168,677	12,553,654	11,168,677	NC	Dare	3
271036799	38469	26,013,503	21,873,690	26,013,503	21,873,690	NC	Carteret	1
271222537	45338	83,405,467	75,927,164	80,100,301	73,979,994	NY	Suffolk	3
271923507	71296	1,188,906	554,202	978,240	447,357	MS	Harrison	1
270502544	18643	10,194,757	8,498,099	10,194,757	8,498,099	NC	Hyde	2
270689636	25565	62,308,268	54,175,088	56,612,946	51,501,708	RI	Washington	2
271762220	65335	102,394,668	81,027,021	99,758,171	79,984,988	SC	Charleston	3
270526158	19508	3,513,121	2,431,171	3,212,186	2,274,814	MS	Jackson	3
271417115	52535	1,083,028,154	963,652,071	958,243,591	877,660,650	NC	Onslow	3
271595299	59137	169,968	97,088	169,968	97,088	SC	Beaufort	1
272002693	74214	5,781,567	5,077,916	5,781,567	5,077,916	NC	Dare	3
270589661	21863	947,814	714,534	947,814	714,534	LA	Plaquemines	1
270978657	36303	22,320,509	20,213,849	22,320,509	20,213,849	MA	Barnstable	1
271998780	74065	4,076,374	3,216,297	4,076,374	3,216,297	MS	Jackson	4
272428382	89964	57,701	26,168	57,701	26,168	LA	Plaquemines	2
272050170	75975	25,157,087	19,523,649	23,336,950	18,947,770	FL	Walton	3
272352278	87168	12,277,055	9,752,484	12,277,055	9,752,484	NC	Carteret	1
270064375	2384	856,759,156	750,823,228	814,605,667	720,434,345	NC	New Hanover	2
270269127	9968	547,700,171	480,971,778	520,984,474	462,872,801	SC	Horry	3
271207470	44776	71,167,820	61,915,281	71,167,820	61,915,281	NC	Carteret	1
271258494	46667	38,258,196	34,663,739	38,258,196	34,663,739	NC	Hyde	2
271345478	49896	103,580,319	88,557,283	103,580,319	88,557,283	SC	Horry	1
271685869	62486	821,568	533,072	756,295	485,856	FL	Miami-Dade	2
271716970	63653	463,024,895	405,807,672	425,600,975	379,666,372	FL	Monroe	3
272299372	85209	163,350,085	140,413,475	163,350,085	140,413,476	SC	Georgetown	2
271212711	44971	8,703,562	7,123,650	8,703,562	7,123,650	NC	Hyde	1
271232726	45717	509,688,869	392,382,409	431,824,154	357,910,314	SC	Charleston	4
271695253	62833	29,827,551	24,570,239	29,827,551	24,570,241	NC	Hyde	1
272162757	80135	4,780,181	3,707,775	4,435,443	3,604,900	FL	Sarasota	1
270640829	23765	21,765,002	17,764,300	21,518,561	17,700,914	SC	Beaufort	2
270885088	32816	9,285,665	7,126,823	9,285,665	7,126,823	NC	Pender	1
271135906	42132	8,726,044	7,655,974	8,726,044	7,655,974	NC	Dare	2
271488536	55196	104,384,122	87,910,634	104,384,122	87,910,634	NC	Carteret	2
271719090	63734	1,923,002	1,451,910	1,923,002	1,451,910	SC	Charleston	1
272497826	92527	3,037,423,179	2,703,694,184	2,240,088,102	2,108,566,544	FL	Miami-Dade	3
270336125	12468	192,797	95,100	192,797	95,100	FL	Bay	1
270790054	29302	20,569,607	16,975,185	20,569,607	16,975,185	SC	Charleston	1
270800005	29663	11,927,671	8,903,736	11,793,059	8,847,386	SC	Charleston	1
270873743	32397	1,318,537	538,810	1,318,537	538,811	MS	Jackson	3
271623256	60160	65,823,427	54,598,174	65,823,427	54,598,174	NC	Onslow	1
271594627	59113	644,484,170	540,380,227	553,343,384	480,464,089	SC	Georgetown	4
270534932	19822	657,626,463	636,763,317	657,626,463	636,763,318	NC	Hyde	3
270542469	20101	32,457,741	27,117,305	32,457,741	27,117,305	NC	Hyde	1
270728997	27019	1,556,308	1,092,155	1,422,899	1,033,081	FL	Miami-Dade	2
270740657	27465	586,403,789	472,159,022	471,037,978	404,660,968	FL	Pasco	2
270830338	30781	199,812,896	170,373,157	199,812,896	170,373,157	NC	Carteret	2
271629188	60379	38,927,339	32,605,254	38,927,339	32,605,255	NC	Dare	1
271747492	64788	167,865,499	123,745,786	144,507,345	115,972,250	SC	Charleston	3
271818576	67415	120,620	63,153	109,631	55,880	AL	Mobile	3

EventID	Year	GU_Loss_wDS	GR_Loss_wDS	GU_Loss_xDS	GR_Loss_xDS	LandfallState	LandfallCounty	SS_Intensity
270429269	15916	695,744	535,945	695,744	535,945	SC	Charleston	1
270680247	25217	40,749,795	33,277,846	40,749,795	33,277,846	SC	Charleston	1
271217228	45139	336,003	237,828	327,443	234,661	FL	Gulf	3
271532724	56834	3,359,746	2,641,922	3,359,746	2,641,922	NC	Hyde	1
271764202	65409	896,040,817	736,264,914	680,460,393	597,119,792	SC	Beaufort	4
270969768	35971	4,352,279	3,421,517	4,352,279	3,421,517	SC	Charleston	1
272440907	90422	90,260,236	77,467,075	76,835,821	70,365,734	NY	Suffolk	3
270727687	26971	93,792,774	76,512,185	93,792,774	76,512,185	NC	Carteret	2
270541681	20070	489,814,556	417,922,660	489,814,556	417,922,661	NC	Pender	2
271154067	42809	196,825,046	183,805,315	196,825,046	183,805,315	NC	Dare	3
271984472	73543	15,595	7,112	15,195	6,822	LA	Terrebonne	3
272526198	93587	147,264,021	133,860,083	141,413,589	129,853,187	NC	Hyde	2
272209640	81872	18,707,064	14,861,108	18,707,064	14,861,108	NC	Carteret	1
270455353	16893	218,205	117,299	218,205	117,299	FL	Flagler	2
270202157	7493	1,623,086,777	1,492,022,306	1,477,156,912	1,403,243,290	NC	Dare	4
270430381	15957	132,807,781	114,152,800	127,455,742	110,807,264	NC	Carteret	3
270760859	28200	563,517,141	504,466,936	563,517,141	504,466,936	NC	Pender	2
270925575	34325	111,998,072	98,767,372	111,998,072	98,767,372	NC	Carteret	1
272281238	84525	159,368,505	129,613,984	130,481,402	113,953,519	FL	Broward	3
271488095	55178	403,777,215	362,869,556	393,373,231	355,451,892	NC	Hyde	2
271671416	61953	472,177,310	447,876,607	437,506,976	419,416,558	NC	Hyde	4
271688413	62581	102,724,551	82,773,285	97,808,531	80,206,562	SC	Beaufort	3
271987452	73650	9,788,938	7,171,727	9,156,232	6,899,529	NC	Carteret	1
272192024	81237	25,093,464	19,864,613	25,093,464	19,864,613	NC	Carteret	1
271893794	70176	173,070,641	140,668,988	157,948,122	131,094,102	NC	Carteret	3
272235894	82845	574,066,750	503,457,552	567,294,661	498,734,964	NC	Carteret	3
272437668	90304	2,617	758	2,469	675	FL	Walton	3
270173192	6403	1,056,737	858,762	1,056,737	858,762	NC	Dare	1
270726142	26914	98,399,994	88,950,921	98,399,994	88,950,921	NC	Hyde	1
271600846	59338	1,409,919,163	1,275,070,896	1,284,448,413	1,184,387,179	SC	Horry	3
272082423	77164	2,778,266	2,043,102	2,778,266	2,043,102	NC	Carteret	1
272186927	81048	2,106,523	1,519,433	1,726,790	1,455,082	TX	Jefferson	4
272274476	84275	4,571,707	4,009,639	4,571,707	4,009,639	NC	Dare	1
270095899	3562	144,313,083	117,593,059	142,669,911	116,788,091	SC	Charleston	3
270210871	7811	224,355,616	205,047,919	200,371,555	187,391,634	FL	Manatee	3
271130757	41942	10,148	4,378	10,148	4,378	LA	Lafourche	1
271355604	50268	731,449,738	658,460,518	711,834,241	645,169,361	NC	Carteret	3
271476698	54754	38,571,985	30,388,340	38,571,985	30,388,340	NC	New Hanover	1
272165157	80227	425,864,588	386,377,659	414,705,151	377,976,251	SC	Horry	2
272463784	91273	53,771	44,818	53,771	44,818	NC	Hyde	1
270421218	15625	143,083	68,322	129,349	57,851	MS	Jackson	3
270145740	5396	30,959	13,913	30,959	13,913	FL	Palm Beach	2
272118195	78482	785,146	542,310	684,656	495,599	FL	Martin	2
272226439	82493	15,463	6,946	11,550	5,179	FL	Sarasota	3
272402794	89026	161,521,324	132,906,806	161,521,324	132,906,806	NC	Carteret	1
272204449	81685	4,018,494,960	3,404,985,167	2,822,765,836	2,633,645,228	FL	Monroe	5
272555798	94678	3,374,610	2,323,854	3,157,630	2,205,046	FL	Volusia	3
270813135	30142	42,360,790	36,695,318	40,691,238	36,085,716	FL	Broward	1
270831499	30827	161,443,237	135,069,731	161,443,237	135,069,731	SC	Horry	2
271442592	53484	244,207,189	229,797,011	237,923,685	224,869,501	NC	Dare	2
272149290	79640	43,994,217	36,078,645	43,994,217	36,078,645	NC	Brunswick	1
272413437	89415	254,695	126,971	234,410	113,960	FL	Miami-Dade	2
270251974	9342	439,142,092	387,734,741	439,142,092	387,734,742	NC	New Hanover	2
271078489	40006	10,498,273	8,387,569	9,348,345	8,150,966	NC	Hyde	1
271285627	47670	8,073,103	7,004,446	8,073,103	7,004,446	NC	Dare	1
271668597	61849	3,563,811	3,073,944	3,563,811	3,073,944	NC	Hyde	1
272193778	81299	3,964,658	2,922,973	3,964,658	2,922,973	LA	Plaquemines	2
272568828	95158	6,741,011	5,487,905	6,055,872	5,353,397	NY	Suffolk	3
271889718	70022	164,057,693	137,023,604	164,057,693	137,023,604	NC	Pender	1
270056999	2105	15,085,435	11,591,934	15,085,435	11,591,934	NC	Carteret	1
272500344	92621	16,834,694	11,970,613	13,643,328	10,886,947	NC	Carteret	1
270252666	9369	1,317,787,247	1,161,654,467	1,200,098,470	1,077,899,518	NC	New Hanover	3
270502099	18628	1,917,807,305	1,712,477,622	1,717,271,288	1,585,346,583	NC	Carteret	4
270662282	24552	9,128	3,855	9,128	3,855	FL	Franklin	3
270897739	33291	9,743,777	8,167,321	9,743,777	8,167,321	FL	Miami-Dade	2
270257389	9542	451,319,998	390,964,229	439,269,282	382,883,904	NC	Onslow	3
270532299	19726	73,006,778	57,460,522	65,108,942	52,965,553	FL	Pasco	2
270755804	28013	58,404,264	48,682,615	58,404,264	48,682,615	NC	New Hanover	1
272154481	79827	8,058,880	5,883,926	7,175,749	5,609,520	FL	Franklin	5
272173130	80529	43,731,139	30,831,547	35,193,399	28,277,452	SC	Beaufort	4
272204671	81692	59,216,236	54,201,300	59,216,236	54,201,300	NC	Dare	2

EventID	Year	GU_Loss_wDS	GR_Loss_wDS	GU_Loss_xDS	GR_Loss_xDS	LandfallState	LandfallCounty	SS_Intensity
270426584	15820	19,250,249	15,522,150	19,250,249	15,522,151	SC	Horry	1
270736333	27298	16,430,521	13,179,392	16,430,521	13,179,392	FL	Martin	1
270766981	28435	6,930,744	5,585,054	6,930,744	5,585,054	NC	Carteret	1
271150461	42675	9,042,942	5,675,350	6,528,113	5,248,329	FL	Miami-Dade	3
272281731	84544	13,481,382	10,529,379	13,329,144	10,462,514	FL	Indian River	3
270246786	9147	10,319,700	7,727,145	9,037,150	7,386,700	FL	Lee	1
271223878	45390	28,386,837	25,225,832	28,386,837	25,225,832	NC	Hyde	1
271871170	69353	42,238,611	33,214,707	42,238,611	33,214,707	NC	Carteret	1
272477216	91766	685,541	494,729	677,822	491,496	FL	Palm Beach	2
272643996	97943	152,423,637	130,555,740	152,423,637	130,555,740	NC	Dare	1
270267466	9908	32,426,854	28,858,404	32,426,854	28,858,404	NC	Hyde	1
270284878	10551	13,555,087	10,484,802	13,022,571	10,294,467	SC	Charleston	2
271645984	61008	5,113,122	3,516,285	5,113,122	3,516,286	FL	Franklin	3
271414094	52423	1,243,884	915,219	1,154,191	878,665	FL	Duval	1
271952573	72358	101,854,963	82,470,385	101,854,963	82,470,386	FL	Miami-Dade	1
272425402	89855	112,700,619	94,355,854	109,795,505	92,938,824	FL	Miami-Dade	2
270068615	2545	565,359,556	484,696,909	508,122,479	445,523,759	NC	Brunswick	3
270121013	4496	88,171	46,009	88,171	46,009	FL	Taylor	1
270628866	23323	873,311,187	768,231,097	830,318,830	737,549,936	NC	Pender	3
270940651	34888	60,470,841	51,472,911	60,470,841	51,472,911	SC	Horry	1
271217993	45171	34,183,841	26,607,867	33,796,200	26,451,689	FL	Wakulla	3
272607463	96587	9,361,613	6,250,283	6,894,665	5,900,383	NY	Suffolk	3
270082256	3057	29,854,844	24,464,877	29,854,844	24,464,877	NC	Carteret	1
272115501	78380	6,644,009	5,662,613	6,644,009	5,662,613	NC	Dare	1
272298203	85164	191,828,164	172,423,674	191,828,164	172,423,674	SC	Horry	1
270943255	34989	7,988	4,370	7,988	4,370	AL	Baldwin	1
270151987	5634	684,455,953	577,151,254	615,421,906	532,986,634	SC	Horry	3
271461710	54190	102,399	46,988	90,370	38,480	FL	Palm Beach	2
271894288	70196	809,772	491,428	809,772	491,428	AL	Baldwin	3
271915651	71007	1,126,973	798,597	1,126,973	798,597	FL	Duval	2
272573503	95327	209,505,308	155,566,081	180,307,763	144,853,452	SC	Charleston	3
271601045	59346	2,575,593	1,919,783	2,389,636	1,854,113	FL	Dixie	2
270307365	11404	28,352,317	22,174,512	28,352,317	22,174,513	SC	Beaufort	1
272248387	83314	2,911,837	2,393,989	2,911,837	2,393,989	FL	Collier	1
270371416	13768	9,635	4,113	8,871	3,717	MS	Hancock	2
270563414	20890	79,235,211	62,978,854	79,235,211	62,978,855	NC	Carteret	1
271122447	41641	23,039,745	20,644,382	23,039,745	20,644,382	NC	Dare	4
272528494	93673	2,124,369	1,787,001	2,124,369	1,787,001	NC	Dare	2
270003574	135	96,451,745	86,171,584	96,451,745	86,171,584	NC	Hyde	2
270612370	22703	6,656,949	5,287,952	6,656,949	5,287,952	SC	Beaufort	1
271721899	63839	3,829,288	3,105,735	3,829,288	3,105,735	NC	Carteret	1
270954563	35413	1,297,907,873	1,199,473,281	1,222,339,392	1,143,165,216	NC	Carteret	4
271544402	57266	41,433,896	35,704,895	41,433,896	35,704,895	NC	Dare	1
272063708	76477	3,992,937	3,172,023	3,770,698	3,120,725	SC	Charleston	2
272394787	88728	853,538,601	744,480,900	773,303,211	688,260,766	SC	Horry	3
270557366	20660	1,120,673	793,194	1,120,673	793,194	GA	Chatham	1
270733567	27192	150,952	90,359	150,952	90,359	MA	Dukes	2
272133440	79055	52,686,724	43,641,978	52,686,724	43,641,978	NC	Brunswick	1
270018260	682	183,649,512	158,123,551	183,649,512	158,123,551	NC	Brunswick	2
271706837	63269	201,785,893	176,649,393	163,534,025	150,925,803	FL	Monroe	4
272429080	89989	1,290,967,472	1,151,383,282	1,177,381,068	1,071,542,225	NC	Dare	3
270699308	25912	26,053,722	20,643,745	26,053,722	20,643,745	GA	Glynn	2
270761455	28223	97,475,079	88,167,007	97,475,079	88,167,007	NC	Hyde	1
272241376	83050	366,746,547	309,754,451	342,457,137	293,825,061	NC	Pender	2
272449436	90738	39,688,634	30,920,362	39,688,634	30,920,362	NC	Carteret	1
270111660	4148	19,614,959	15,375,961	18,355,344	14,982,726	FL	Bay	4
270532709	19741	7,967,733	5,567,297	6,479,084	5,272,577	FL	Miami-Dade	2
270976036	36202	4,946,994	4,324,989	4,946,994	4,324,989	FL	Miami-Dade	2
271398509	51846	183,765,300	167,484,534	183,765,300	167,484,534	SC	Horry	2
272524491	93524	106,552,657	88,549,365	106,552,657	88,549,366	SC	Horry	1
270790253	29310	114,726,956	90,497,236	103,248,657	85,010,505	NC	Carteret	2
270941932	34938	28,056,962	21,283,634	26,943,291	20,785,456	NC	Onslow	1
271926462	71404	6,760,462	5,949,893	6,760,462	5,949,893	NC	Dare	1
270555976	20607	107,191,044	89,503,242	107,191,044	89,503,242	NC	Brunswick	1
271949741	72252	471,622,496	418,400,324	444,570,551	398,823,045	NC	Brunswick	2
271161110	43067	118,892,386	110,673,860	118,892,386	110,673,860	FL	Broward	1
271948954	72222	51,735	22,986	51,735	22,986	MS	Jackson	2
272431472	90079	19,914,056	14,951,700	19,914,056	14,951,702	NC	Carteret	1
271907631	70706	284,380,206	232,484,839	259,625,748	219,388,307	SC	Charleston	3
272048868	75925	161,043,529	127,071,884	149,181,279	120,440,402	NC	Carteret	1
270171785	6351	12,177,619	9,369,935	12,177,619	9,369,935	NC	New Hanover	1

EventID	Year	GU_Loss_wDS	GR_Loss_wDS	GU_Loss_xDS	GR_Loss_xDS	LandfallState	LandfallCounty	SS_Intensity
270427635	15858	12,574,848	9,930,361	12,574,848	9,930,363	SC	Georgetown	1
271021424	37890	79,644	39,425	79,644	39,425	RI	Washington	2
272335180	86534	24,720,487	19,108,188	24,720,487	19,108,188	NC	Pender	1
270254872	9450	8,431,837	6,285,835	8,431,837	6,285,835	LA	Jefferson	2
271170638	43424	22,641,385	20,136,101	22,641,385	20,136,101	NC	Dare	1
270162675	6017	14,149,971	10,289,809	12,432,180	9,822,420	FL	Dixie	2
270495710	18379	265,955,537	250,431,146	265,955,537	250,431,146	NC	Hyde	2
271276258	47326	188,146,801	160,827,051	188,146,801	160,827,051	NC	Carteret	2
272373095	87923	2,978,247	2,296,330	2,607,251	2,246,700	NY	Suffolk	2
272448221	90693	10,472,087	8,433,015	10,472,087	8,433,016	SC	Charleston	1
271526027	56583	47,886,675	35,666,633	42,996,688	33,711,493	SC	Charleston	3
271952867	72369	16,954,483	14,002,859	16,954,483	14,002,859	NC	New Hanover	1
272309975	85608	24,314,060	20,063,007	21,910,710	19,519,025	NY	Suffolk	3
271027804	38130	42,452,919	28,394,922	33,356,800	26,816,504	FL	Palm Beach	4
271970961	73045	281,435,619	241,918,044	241,539,524	215,849,216	NC	Carteret	4
272180730	80816	645,893,638	604,541,273	645,893,638	604,541,273	NC	Dare	3
272236688	82874	172,222	114,576	154,024	98,111	FL	Monroe	3
270958493	35557	3,544,952	2,944,543	3,544,952	2,944,543	NC	Hyde	1
270025280	942	370,372,615	319,486,150	319,407,298	284,735,172	FL	St. Lucie	3
271292051	47906	39,577,345	30,452,098	34,440,187	27,906,939	FL	Indian River	4
271601140	59349	132,317,813	98,580,802	96,930,846	81,435,261	FL	Palm Beach	4
271700115	63013	185,869,414	152,115,926	167,170,464	141,185,699	SC	Charleston	3
272514993	93166	20,424,199	15,714,737	20,424,199	15,714,737	LA	Jefferson	3
270405823	15049	215,350,842	179,431,161	215,350,842	179,431,163	NC	Brunswick	1
271428713	52969	14,261,973	12,750,612	14,261,973	12,750,612	NC	Dare	2
271995756	73952	14,891,338	11,572,751	14,891,338	11,572,752	NC	Carteret	1
272047779	75883	37,213,800	29,375,295	37,213,800	29,375,295	SC	Charleston	2
272252738	83473	2,529,459,758	2,241,761,832	2,118,958,976	1,963,222,242	NC	Brunswick	4
272389041	88514	413,123	341,688	413,123	341,688	NC	Dare	2
272576567	95437	8,364,848	5,973,869	7,602,347	5,628,873	SC	Charleston	1
272663347	98667	1,485,840	1,072,372	1,258,651	1,025,379	FL	Manatee	3
272129635	78913	94,370,674	82,514,225	77,564,297	71,995,719	FL	Palm Beach	3
272250802	83403	8,562,148	6,474,087	8,562,148	6,474,087	FL	Martin	1
270095502	3547	32,337	14,719	32,337	14,719	FL	Bay	1
270511094	18956	1,490,822	1,108,639	1,432,185	1,084,506	FL	Escambia	3
270536043	19862	764,512,112	720,342,306	646,928,418	622,918,076	NC	Dare	3
271002584	37200	181,098,973	154,088,171	164,048,606	141,865,004	NC	Carteret	4
271134194	42067	19,975,198	17,930,656	19,975,198	17,930,656	NC	Dare	1
271900736	70448	502,831,175	450,374,984	502,831,175	450,374,984	NC	New Hanover	2
270079725	2962	402,196,070	356,245,597	402,196,070	356,245,598	NC	Onslow	3
270810419	30042	561,060	415,389	507,485	395,473	GA	Chatham	3
270848369	31463	1,268,780	1,028,979	1,268,780	1,028,979	NC	Hyde	1
270427214	15843	13,083,193	10,462,155	13,083,193	10,462,155	NC	Pender	1
271159410	43004	282,304,668	267,584,605	282,304,668	267,584,605	NC	Hyde	3
272125367	78751	66,089,131	59,809,218	66,089,131	59,809,218	NC	Hyde	2
270784350	29089	38,251,041	31,320,617	38,251,041	31,320,617	FL	Collier	1
271669120	61867	1,148,098,686	1,068,429,163	992,947,660	951,821,809	NC	Hyde	3
271977524	73287	9,663,481	7,975,405	9,205,954	7,859,955	NC	Carteret	1
270683138	25325	11,348,288	9,559,382	11,348,288	9,559,382	NC	Brunswick	1
270673305	24960	681,159,571	594,450,205	608,960,343	552,599,026	NC	Onslow	4
271489581	55235	3,263,365	2,811,018	3,263,365	2,811,018	FL	Brevard	1
271507994	55911	102,369,710	79,282,371	90,640,256	74,128,831	NC	Carteret	1
272234090	82777	164,929,792	144,226,148	164,929,792	144,226,149	NC	Carteret	2
270233924	8671	26,968,358	21,654,533	25,228,970	21,021,579	NC	Brunswick	1
271088679	40390	19,121,353	14,975,901	19,121,353	14,975,901	GA	McIntosh	1
271122248	41634	169,754,907	145,894,628	169,754,907	145,894,628	NC	Carteret	1
271309606	48564	94,723,494	79,721,668	93,645,144	79,083,437	NC	Hyde	3
271640218	60791	958,099,860	854,280,221	873,289,056	790,330,827	NC	Brunswick	3
271695993	62861	16,410,508	12,982,612	16,410,508	12,982,612	NC	Carteret	1
272128943	78886	369,757,582	332,617,839	360,070,421	325,597,126	NC	Carteret	3
272420860	89689	2,885,633,272	2,510,789,875	2,388,707,925	2,181,384,748	NC	Carteret	4
270623745	23134	7,710,386	6,816,275	7,710,386	6,816,275	NC	Dare	1
270759947	28168	26,365,245	19,744,227	24,089,255	18,915,345	GA	McIntosh	4
271464212	54284	90,460	34,778	90,460	34,778	TX	Galveston	3
271951948	72334	84,546,494	77,395,781	84,546,494	77,395,781	NC	Dare	1
272456089	90982	4,446,973	3,872,099	4,446,973	3,872,100	NC	Dare	1
270311399	11553	485,023	323,984	361,843	287,550	NY	Suffolk	4
272302905	85339	24,198,760	20,720,406	24,198,760	20,720,406	NC	Hyde	1
272431568	90083	135,741,972	115,416,842	132,247,630	113,415,458	NC	Carteret	2
271778390	65929	17,182,216	15,153,923	17,182,216	15,153,923	NC	Carteret	1
272671032	98947	8,279,766	6,160,821	7,569,298	5,877,908	LA	Plaquemines	4

EventID	Year	GU_Loss_wDS	GR_Loss_wDS	GU_Loss_xDS	GR_Loss_xDS	LandfallState	LandfallCounty	SS_Intensity
272673665	99042	236,578,927	225,176,103	236,578,927	225,176,103	NC	Dare	3
272062199	76421	1,309,655	826,736	1,017,708	734,125	FL	Palm Beach	3
272320213	85978	1,282,956	797,843	1,048,628	717,725	FL	Broward	3
270070197	2606	205,125,788	188,028,342	186,252,127	174,113,427	VA	Virginia Beach (	2
270350083	12987	66,967,594	59,107,179	61,623,763	56,386,159	FL	Brevard	1
270498277	18477	43,368,835	37,930,781	43,368,835	37,930,781	NC	Hyde	2
271214283	45032	3,826,995	2,522,472	3,173,821	2,307,568	GA	McIntosh	4
271352617	50156	72,402,125	60,769,505	67,153,967	58,466,934	FL	Monroe	1
270415838	15422	29,651,612	26,426,462	29,651,612	26,426,462	NC	Dare	1
270511816	18982	60,773,673	50,445,550	60,773,673	50,445,550	FL	Monroe	1
270820065	30401	35,500,377	31,693,100	35,500,377	31,693,100	NC	Hyde	1
271159108	42992	191,069,542	152,344,548	167,346,031	138,884,824	FL	Lee	1
271215815	45087	11,323,956	9,218,645	11,196,322	9,169,262	NC	Carteret	1
271823734	67606	145,931,557	125,750,598	145,931,557	125,750,598	SC	Horry	2
270351988	13057	74,911,913	64,457,643	74,911,913	64,457,644	NC	Carteret	1
271194702	44310	9,371,962	7,762,230	9,371,962	7,762,230	NC	Carteret	1
272011338	74537	391,513,986	338,759,834	328,003,337	293,863,171	FL	Citrus	2
272612428	96774	9,484,379	8,019,699	9,242,871	7,958,629	FL	Collier	3
270543587	20141	33,477	19,672	33,477	19,672	SC	Beaufort	1
271966022	72864	9,652,170	7,392,934	8,522,522	7,140,976	SC	Charleston	2
270789656	29286	7,272,498	5,842,463	7,272,498	5,842,463	SC	Charleston	1
271928317	71468	8,014,615	6,184,681	8,014,615	6,184,681	SC	Charleston	1
270180798	6689	1,256,946	1,002,880	1,256,946	1,002,880	FL	Volusia	4
270262733	9739	10,184,178	7,448,242	8,780,460	7,114,692	FL	Broward	1
270271071	10040	70,364,325	54,996,054	67,001,461	53,908,560	SC	Beaufort	2
270652901	24207	14,364,403	12,759,471	14,364,403	12,759,471	NC	Dare	1
271727059	64021	83,989,701	75,511,151	83,039,482	75,003,436	NC	Hyde	2
271415499	52474	1,296,955	851,473	985,742	778,495	FL	Palm Beach	4
272517812	93270	106,018,450	88,735,860	106,018,450	88,735,860	NC	Brunswick	1
270100765	3738	37,254,743	29,278,984	36,296,530	28,844,487	NC	Carteret	1
270476120	17661	140,729,084	118,452,576	140,729,084	118,452,576	NC	Brunswick	1
270707969	26230	31,803,821	24,832,331	29,507,595	24,117,947	FL	Collier	2
271970858	73041	482,395,555	387,346,245	373,679,362	322,255,957	SC	Charleston	4
271811792	67166	147,342	92,907	147,342	92,907	NC	Dare	1
272011536	74544	121,834,719	101,930,619	121,834,719	101,930,619	NC	Brunswick	1
272531440	93781	64,443,191	50,954,401	64,443,191	50,954,401	NC	Carteret	2
270182865	6768	448,438	266,283	345,900	186,835	FL	Broward	2
270827380	30668	54,498,969	43,957,365	54,498,969	43,957,365	SC	Charleston	2
270340560	12632	88,983,196	74,318,226	83,949,859	71,247,309	FL	Collier	3
270696959	25828	11,052,714	9,688,783	11,052,714	9,688,783	NC	Hyde	1
270804633	29833	162,878,744	131,910,962	162,878,744	131,910,962	NC	Carteret	1
270840916	31186	743,059	515,286	734,704	510,400	FL	Monroe	1
271263270	46850	577,674	357,808	528,207	322,344	LA	Plaquemines	3
271749192	64851	236,261,680	200,288,205	236,261,680	200,288,205	SC	Horry	2
272348573	87030	983,294,907	862,170,422	812,110,919	738,573,265	SC	Charleston	4
270555983	20607	104,151,218	86,575,073	104,151,218	86,575,073	NC	Carteret	1
270741642	27502	174,574,280	152,141,216	174,574,280	152,141,216	NC	Carteret	2
271205867	44717	218,263	102,160	193,397	89,450	MS	Hancock	4
271386304	51402	40,437,441	35,480,644	40,437,441	35,480,644	NC	Hyde	1
270112271	4169	1,291,265	1,108,800	1,291,265	1,108,800	NC	Dare	1
271474505	54672	12,019,542	9,239,246	12,019,542	9,239,246	NC	Carteret	1
271495717	55464	35,170,347	29,608,316	29,744,625	26,836,016	NC	Dare	1
272554591	94634	386,766	266,797	386,766	266,797	FL	Gulf	1
271329195	49295	42,060,317	32,239,146	33,206,390	29,759,687	NY	Queens	2
271815433	67301	60,863,919	50,927,332	60,863,919	50,927,332	NC	Hyde	2
272229426	82605	49,798,414	38,958,566	47,823,579	38,233,196	NC	New Hanover	1
270124793	4637	1,538,679,022	1,414,180,298	1,435,107,163	1,335,117,984	NC	Onslow	3
271745497	64713	340,988,169	299,480,446	307,701,027	275,260,664	FL	Brevard	1
271979682	73364	55,270,283	47,845,694	55,270,283	47,845,694	NC	Carteret	1
272228831	82583	152,435,795	126,419,103	141,308,976	120,698,580	FL	Miami-Dade	1
272461856	91204	15,837,950	11,804,584	14,148,655	11,126,920	NC	Carteret	1
272507939	92899	118,235,731	78,174,848	86,656,676	68,882,772	FL	Taylor	4
272527677	93644	66,617,788	52,867,074	66,617,788	52,867,076	SC	Charleston	1
270479651	17788	81,778,707	71,573,892	81,778,707	71,573,892	NC	Carteret	2
270489020	18132	619,795,993	503,591,510	545,512,939	459,996,367	SC	Charleston	3
270816657	30274	197,146,599	155,378,684	181,339,879	148,877,129	SC	Charleston	2
271748088	64811	182,510,385	164,173,643	160,899,268	149,187,763	NC	Hyde	1
270267149	9898	17,528,916	15,535,816	17,528,916	15,535,816	NC	Hyde	1
270865260	32079	38,207,530	31,470,068	38,207,530	31,470,068	FL	Lee	1
271413594	52404	91,703,863	77,018,182	91,703,863	77,018,183	NC	Hyde	1
272204155	81674	220,449,538	177,243,363	190,379,896	162,286,637	FL	Charlotte	1

EventID	Year	GU_Loss_wDS	GR_Loss_wDS	GU_Loss_xDS	GR_Loss_xDS	LandfallState	LandfallCounty	SS_Intensity
272442511	90481	54,914,770	51,140,177	54,914,770	51,140,177	NC	Dare	2
270903059	33488	2,512,039	2,083,936	2,512,039	2,083,936	MA	Barnstable	2
271144486	42455	74,185,918	61,338,369	74,185,918	61,338,369	NC	Carteret	1
271429007	52980	459,383,100	420,305,146	406,398,587	379,652,189	NC	Carteret	3
272083335	77196	5,457,429	4,346,319	5,457,429	4,346,319	SC	Charleston	1
272403294	89045	3,433,148	2,293,790	3,433,148	2,293,790	GA	Camden	1
272649382	98145	179,005,991	142,929,950	179,005,991	142,929,950	SC	Georgetown	3
270647052	23989	64,038,024	58,580,177	64,038,024	58,580,177	NC	Dare	2
271445800	53602	4,254,664	3,613,703	4,254,664	3,613,703	NC	Dare	2
272338969	86677	68,842,526	57,381,519	68,842,526	57,381,520	NC	Brunswick	1
272561008	94867	2,489,296	1,830,139	2,243,386	1,750,589	FL	Levy	2
270129078	4791	14,509,732	12,914,448	14,509,732	12,914,448	NC	Dare	1
270353718	13119	4,751,862	4,150,027	4,751,862	4,150,027	NC	Dare	2
270631572	23425	26,259,823	22,758,780	26,259,823	22,758,780	NC	Carteret	1
270967029	35872	38,206,792	24,490,735	27,937,869	22,087,494	LA	Plaquemines	5
270236273	8755	56,490,875	45,974,744	53,791,752	44,572,089	FL	Palm Beach	2
270337515	12521	410,541,572	322,564,551	363,279,444	300,508,104	SC	Charleston	4
270388253	14394	11,112,024	9,294,007	11,112,024	9,294,007	NC	Brunswick	1
270393368	14584	840,507	721,222	840,507	721,222	NC	Hyde	1
270425376	15775	24,861	9,631	24,861	9,631	FL	Duval	1
270399584	14818	69,029,470	46,460,690	53,669,787	42,060,782	FL	Palm Beach	4
270448110	16625	6,706,759	5,275,935	5,826,363	5,119,510	FL	Palm Beach	3
270554263	20541	34,528	6,695	34,528	6,695	FL	Palm Beach	1
270720631	26710	3,123,170	1,964,418	2,254,108	1,824,601	FL	Collier	5
272050160	75975	21,195,525	17,004,305	21,195,525	17,004,305	SC	Georgetown	2
272262872	83838	4,103,830	2,736,423	4,103,830	2,736,423	FL	Monroe	2
270969665	35967	30,343,819	26,958,965	30,343,819	26,958,965	NC	Dare	1
271441607	53447	17,416,938	14,845,614	17,416,938	14,845,615	NC	Hyde	1
272667895	98832	479,498,271	423,466,684	479,498,271	423,466,684	SC	Horry	2
271023154	37952	53,976,284	41,387,621	48,796,793	40,069,009	GA	McIntosh	3
271266994	46982	210,952,289	170,579,739	210,952,289	170,579,740	NC	Carteret	2
271412218	52351	308,402,241	277,138,872	279,877,709	256,146,164	NC	Carteret	3
272178499	80734	87,364,834	79,786,064	87,364,834	79,786,064	NC	Hyde	1
270118128	4387	1,118,262	691,393	1,118,262	691,393	FL	Walton	3
270104559	3883	117,912	93,025	114,909	91,921	NY	Suffolk	2
270191326	7088	13,274,215	10,339,455	13,274,215	10,339,455	SC	Beaufort	2
270849289	31496	789,900,832	686,127,390	706,893,001	629,091,021	SC	Horry	3
271368519	50744	9,244,522	8,211,629	9,244,522	8,211,629	NC	Dare	1
271369337	50774	57,432,737	47,816,869	57,432,737	47,816,869	NC	Carteret	1
271927699	71447	83,740	31,918	79,035	29,102	FL	Broward	3
272674253	99064	62,213,094	48,366,436	60,616,476	47,807,401	SC	Beaufort	2
270025082	935	449,184,435	387,951,990	416,097,174	364,591,418	SC	Georgetown	4
270203635	7549	17,557,035	14,041,522	17,557,035	14,041,522	SC	Horry	1
270225404	8350	2,631,501	1,939,051	2,313,844	1,867,956	FL	Martin	1
272006145	74341	42,107,044	36,899,878	42,107,044	36,899,878	NC	Hyde	1
271041464	38646	42,956,813	34,319,403	41,236,871	33,415,735	FL	Sarasota	1
272259442	83713	789,140,418	721,582,833	736,371,892	681,744,400	NC	Carteret	4
270973721	36114	13,511,979	10,610,289	13,511,979	10,610,289	SC	Charleston	1
271630637	60432	13,028,415	10,438,918	13,028,415	10,438,920	NC	Pender	1
272018600	74806	14,971,533	12,164,802	14,971,533	12,164,802	NC	Hyde	2
272025885	75079	11,535	5,091	10,386	4,219	FL	Collier	2
272360290	87457	133,402	58,831	109,118	42,493	FL	Miami-Dade	2
272005850	74329	25,357	5,431	24,706	5,140	FL	Walton	2
270374750	13889	551,657	262,997	551,657	262,997	FL	Volusia	2
271243013	46092	41,903	21,163	38,558	19,085	LA	Iberia	4
272075217	76900	919,882	665,139	772,155	632,109	SC	Beaufort	3
270720932	26721	7,419	3,450	7,419	3,450	SC	Beaufort	1
270476605	17679	126,859,180	111,661,977	126,859,180	111,661,977	SC	Horry	1
271365399	50629	7,594,524	6,267,594	7,594,524	6,267,594	SC	Charleston	3
271793026	66471	109,153,048	96,095,326	109,153,048	96,095,326	NC	Carteret	1
270544770	20185	169,357,838	147,179,892	162,583,200	142,677,901	FL	Monroe	3
271343955	49838	45,431,127	37,156,351	45,431,127	37,156,352	SC	Horry	1
272239309	82971	7,051,872	5,883,675	7,051,872	5,883,675	NC	Hyde	1
270155573	5761	5,586,416	3,921,781	4,992,567	3,722,378	FL	Miami-Dade	1
272441003	90426	50,091,806	40,795,127	50,091,806	40,795,127	NC	Carteret	1
270091248	3393	28,464,304	21,469,681	26,868,155	20,859,784	SC	Beaufort	1
271038228	38524	94,558,493	75,802,914	90,800,859	74,736,863	SC	Beaufort	2
272198532	81472	36,665,874	28,400,207	36,665,874	28,400,207	NC	Carteret	2
272303956	85381	77,868,106	69,608,728	77,868,106	69,608,728	NC	Hyde	2
270392971	14569	1,190,774	734,559	890,698	635,773	FL	Sarasota	2
272305201	85425	26,196,229	23,178,125	26,196,229	23,178,125	NC	Hyde	1

EventID	Year	GU_Loss_wDS	GR_Loss_wDS	GU_Loss_xDS	GR_Loss_xDS	LandfallState	LandfallCounty	SS_Intensity
271632123	60489	9,345	3,950	9,345	3,950	FL	Bay	1
270004464	169	6,964,458	4,923,426	5,707,986	4,679,505	FL	Pasco	3
270065127	2413	939,101,440	805,287,795	802,645,921	710,550,098	NC	New Hanover	3
270576524	21379	26,803,558	20,621,596	26,803,558	20,621,596	NC	Carteret	1
270799687	29652	387,108	229,136	350,113	203,087	FL	Santa Rosa	4
271403572	52028	800,092	630,768	800,092	630,768	SC	Charleston	2
270228819	8477	32,755	14,901	29,928	13,292	MS	Jackson	3
270503600	18683	164,853,786	142,651,814	164,853,786	142,651,814	NC	Brunswick	1
270612473	22707	6,875,848	5,129,495	6,699,848	5,062,414	FL	Volusia	2
270686214	25437	376,209	267,406	376,209	267,406	SC	Charleston	1
270080741	2999	4,652,621	3,653,042	4,090,781	3,516,929	NC	Dare	1
270262535	9732	7,346,043	5,723,344	7,346,043	5,723,345	SC	Charleston	1
270418994	15543	123,399,247	114,883,025	123,399,247	114,883,025	NC	Dare	1
270510499	18934	44,573,108	34,605,626	44,573,108	34,605,626	SC	Charleston	2
272526413	93594	1,299,127	673,502	1,299,127	673,502	TX	Calhoun	3
270815973	30248	3,347,297	2,634,453	3,309,680	2,621,943	FL	Palm Beach	1
271965102	72831	10,254,496	8,455,405	9,992,548	8,340,847	NC	Carteret	1
272154053	79812	36,320,786	29,399,937	36,320,786	29,399,937	SC	Georgetown	1
272447237	90657	495,106,392	393,583,462	428,984,645	357,945,259	GA	Chatham	4
270452659	16791	868,797	459,657	745,861	386,319	FL	St. Lucie	4
270868880	32213	168,853	134,895	168,853	134,895	NC	Dare	1
271125979	41769	19,782,991	15,468,155	19,782,991	15,468,155	NC	Onslow	1
271635301	60608	53,191,462	44,231,837	53,191,462	44,231,837	NC	Brunswick	1
272207585	81799	2,107,625	1,840,651	2,107,625	1,840,651	NC	Dare	1
270378631	14028	866,367,411	784,957,635	789,692,449	725,608,407	FL	Monroe	2
270651578	24156	407,450	252,144	318,417	190,590	LA	Terrebonne	4
270740848	27472	167,059,746	145,943,314	167,059,746	145,943,314	NC	New Hanover	1
270885157	32818	103,456,539	84,118,460	103,456,539	84,118,460	NC	Onslow	1
271372619	50893	126,830,356	114,808,956	120,767,856	110,898,450	NC	Dare	1
272412001	89364	101,268,466	78,343,494	93,156,019	75,710,207	SC	Charleston	3
270007493	282	99,170,023	90,847,543	95,237,970	88,385,738	MA	Barnstable	2
270359547	13334	231,399	152,157	194,826	142,113	FL	Monroe	3
271389169	51504	25,153,932	18,140,592	20,820,668	17,194,551	FL	Monroe	4
272128347	78863	69,576,775	59,555,794	69,576,775	59,555,794	NC	Hyde	2
272496569	92479	892,092	726,663	842,320	718,831	NY	Suffolk	2
272679067	99243	3,673,441	3,097,607	3,673,441	3,097,607	FL	Flagler	1
270290878	10781	44,900,538	36,761,635	44,900,538	36,761,635	SC	Charleston	2
271053879	39102	503,954	298,104	491,075	286,913	LA	Iberia	3
271585097	58765	340,514	202,016	318,689	183,650	LA	Jefferson	2
270320324	11883	13,889,024	10,583,134	11,531,300	10,224,995	NY	Nassau	2
270868976	32217	1,069,710,172	919,615,138	864,749,252	776,084,869	NC	Carteret	4
271479524	54858	3,888,931	2,470,714	3,207,565	2,232,660	FL	Palm Beach	3
272154775	79838	118,588,757	100,134,239	118,588,757	100,134,239	SC	Horry	1
272632397	97518	58,821,635	46,960,343	58,821,635	46,960,343	SC	Georgetown	1
272132035	79004	4,210	1,693	4,210	1,693	FL	Brevard	1
270391756	14524	84,096,992	69,994,023	84,096,992	69,994,022	NC	Brunswick	1
271252720	46454	13,104,476	9,844,063	10,736,892	9,393,548	NC	Carteret	1
271576028	58417	2,384,927	1,607,910	1,843,377	1,487,575	FL	Miami-Dade	4
271796742	66609	1,424,931	1,184,674	1,424,931	1,184,674	NC	Dare	1
272204862	81699	155,139,887	129,089,441	155,139,887	129,089,441	NC	Pender	3
272575917	95415	43,813,246	36,284,136	43,813,246	36,284,136	NC	Hyde	2
271990354	73751	174,523	91,096	149,901	72,955	FL	Santa Rosa	4
270474183	17590	77,274,832	58,601,591	72,936,917	56,906,931	FL	Walton	3
271898605	70363	290,551	239,118	290,551	239,118	NC	Dare	1
270544285	20167	30,966,145	25,085,405	30,966,145	25,085,405	NC	Onslow	1
272576765	95444	16,011,534	12,441,073	16,011,534	12,441,074	FL	Gulf	2
272687662	99560	2,558,553	2,174,863	2,558,553	2,174,863	NC	Dare	1
270569043	21101	215,504,582	162,532,278	188,411,947	152,777,610	SC	Charleston	4
270943033	34982	694,226	441,220	694,226	441,220	SC	Beaufort	1
270653488	24228	272,738,912	223,193,765	208,472,143	182,667,549	FL	Palm Beach	2
271136509	42155	13,322,301	11,495,736	12,798,830	11,396,398	RI	Washington	2
271412513	52363	69,868,299	55,795,199	69,868,299	55,795,199	NC	Onslow	1
271493650	55385	94,543,831	77,610,531	94,543,831	77,610,531	SC	Charleston	2
270535424	19840	16,764,265	14,884,941	16,764,265	14,884,941	NC	Dare	1
271141801	42355	57,443,692	45,557,941	57,443,692	45,557,941	SC	Charleston	3
271242917	46088	867,293,148	752,752,253	671,660,727	613,610,859	FL	Miami-Dade	5
272243073	83116	1,462,304,138	1,319,030,491	1,323,458,821	1,217,015,879	NC	New Hanover	3
272430884	90057	2,009,786,565	1,857,520,296	1,771,600,505	1,692,689,946	NC	Carteret	4
270031681	1180	538,306	312,322	436,510	236,254	FL	Volusia	2
271834855	68010	40,201,620	32,219,235	40,201,620	32,219,239	SC	Georgetown	1
271897031	70303	2,100,114	1,660,483	2,100,114	1,660,483	SC	Charleston	2

EventID	Year	GU_Loss_wDS	GR_Loss_wDS	GU_Loss_xDS	GR_Loss_xDS	LandfallState	LandfallCounty	SS_Intensity
272310475	85627	79,246	45,714	78,353	45,041	FL	Brevard	2
272373293	87930	1,267,468,178	1,204,352,972	1,095,881,233	1,071,951,467	NC	Dare	4
270043749	1627	971,492	831,185	971,492	831,185	NC	Hyde	1
270561966	20833	2,934,672	2,579,842	2,934,672	2,579,842	NC	Dare	1
271048237	38894	10,688,994	9,450,241	10,688,994	9,450,241	NC	Dare	1
272307069	85496	70,744	43,082	60,555	38,694	FL	Miami-Dade	3
272574703	95371	19,219,590	11,680,353	13,798,033	10,498,401	FL	Miami-Dade	4
271238111	45915	59,050,312	46,267,436	54,338,027	44,537,781	FL	Pinellas	1
271774667	65795	10,655,125	8,208,391	10,655,125	8,208,391	NC	Pender	1
270495423	18368	2,817	501	2,817	501	LA	Lafourche	1
270857641	31805	79,707,226	70,349,260	79,707,226	70,349,260	NC	Carteret	3
270986757	36605	4,213,535	2,811,452	3,385,048	2,591,731	FL	Okaloosa	4
271452365	53842	895,795,418	793,694,093	821,079,081	738,754,989	NC	Carteret	3
272431465	90079	2,282,805	1,357,473	2,117,484	1,270,432	TX	Brazoria	3
272613157	96800	2,633,640	2,097,387	2,633,640	2,097,387	SC	Charleston	1
270368864	13676	356,336,937	288,952,871	320,587,607	270,415,826	SC	Georgetown	4
270957771	35531	123,866,348	114,620,355	123,866,348	114,620,355	NC	Dare	2
272207497	81796	73,204,264	67,106,730	72,374,992	66,617,270	NC	Dare	2
270641346	23785	14,426,092	11,540,894	14,426,092	11,540,894	NC	Carteret	1
271063504	39459	17,185,570	13,964,293	17,185,570	13,964,293	SC	Charleston	1
271998661	74060	517,060,689	452,336,177	468,670,453	418,270,733	SC	Charleston	3
272215843	82098	266,665	146,698	266,665	146,698	FL	Wakulla	2
270751741	27866	59,091,901	49,477,158	59,091,901	49,477,158	NC	Brunswick	1
271053887	39103	64,235,275	54,581,943	58,064,151	51,213,913	NC	Hyde	2
271532335	56820	255,946,548	219,886,531	255,946,548	219,886,531	NC	Carteret	1
272402405	89012	494,344,804	433,860,225	481,504,118	425,159,902	NC	Brunswick	2
270451629	16757	86,046,630	68,389,137	83,827,683	67,266,195	FL	Miami-Dade	2
272309394	85586	3,766,462	2,832,552	3,161,191	2,748,802	NY	Queens	2
271534585	56900	26,754,260	20,286,558	22,713,167	18,988,682	NC	Carteret	1
271568778	58149	11,370,171	9,284,054	11,370,171	9,284,054	SC	Horry	1
270298250	11063	4,878,640	3,771,269	4,878,640	3,771,269	SC	Charleston	1
270832110	30848	21,503	12,486	21,503	12,486	NC	Hyde	1
271112358	41271	3,421,206	2,455,517	3,421,206	2,455,518	FL	Franklin	3
271311734	48642	37,456,470	24,716,279	29,237,458	23,128,414	FL	Gulf	5
270416690	15456	9,051,266	6,783,131	8,125,937	6,532,754	SC	Charleston	1
270442954	16431	283,646,672	223,810,963	259,040,599	213,024,323	GA	McIntosh	4
270960091	35616	87,810	33,525	81,439	29,899	FL	Miami-Dade	2
271969857	73005	308,125,191	275,514,730	308,125,191	275,514,730	NC	Carteret	3
270828629	30716	637,335	444,950	637,335	444,950	FL	Bay	2
271631122	60450	14,481	7,277	12,063	6,561	FL	Santa Rosa	4
272075210	76900	521,403,085	428,541,042	435,545,368	375,204,478	NC	Brunswick	3
270179599	6643	122,034,584	113,685,587	122,034,584	113,685,587	NC	Dare	2
270250599	9290	1,896,958,964	1,716,232,030	1,687,815,358	1,561,185,652	SC	Horry	2
270303613	11265	3,067,364	2,147,083	2,787,984	2,026,140	FL	Santa Rosa	3
270679245	25180	84,217,507	68,554,437	82,040,171	67,495,373	FL	Pinellas	2
270814369	30189	14,381,418	10,953,648	13,696,371	10,734,697	GA	Glynn	3
272376540	88049	1,274,992	899,007	1,274,992	899,007	SC	Charleston	1
270676006	25062	1,324,200,698	1,138,268,786	1,008,370,424	923,473,921	NC	Carteret	4
270689540	25560	127,589,506	106,856,293	127,589,506	106,856,293	NC	Onslow	1
271807743	67020	246,644	157,756	202,624	144,760	AL	Mobile	4
271867702	69228	1,344,140	842,397	1,177,166	748,019	LA	Terrebonne	4
271981176	73419	220,465	119,508	193,731	98,785	FL	Collier	1
270734117	27217	53,604,175	45,281,990	53,604,175	45,281,990	FL	Palm Beach	3
271083735	40200	156,673	97,270	156,673	97,270	LA	Vermilion	1
271343654	49827	65,197,484	58,895,461	65,197,484	58,895,462	NC	Hyde	1
270179797	6650	479,734	364,769	479,734	364,769	SC	Charleston	1
270468759	17391	35,120	15,967	31,636	14,273	TX	Galveston	4
270505750	18759	19,232,138	15,563,251	19,232,138	15,563,251	SC	Charleston	1
270332511	12334	5,480,559	4,269,152	5,265,352	4,211,356	AL	Baldwin	3
270488821	18124	16,638,648	14,844,191	16,638,648	14,844,191	NC	Dare	1
270598956	22205	42,668	23,321	34,508	18,808	LA	Iberia	5
271422017	52723	244,003,762	198,384,229	204,129,769	175,185,514	FL	Miami-Dade	4
271791811	66426	484,706,714	431,276,161	484,706,714	431,276,161	NC	Carteret	2
272019815	74851	27,636,732	22,310,880	27,636,732	22,310,880	FL	Collier	1
272532689	93829	16,903,496	13,295,391	16,903,496	13,295,392	SC	Charleston	2
270338516	12557	24,699,475	19,545,744	24,699,475	19,545,744	NC	Onslow	1
270537250	19906	290,512,353	249,922,107	290,512,353	249,922,107	NC	Carteret	3
271064689	39505	928,769	676,825	834,320	644,712	FL	Miami-Dade	2
270151288	5607	1,317,225,314	1,135,065,479	1,177,753,841	1,038,729,273	NC	Pender	3
271578903	58526	1,630,913	1,291,005	1,630,913	1,291,005	NC	Carteret	1
272136325	79164	42,222,505	33,861,107	39,163,698	32,661,415	NC	Brunswick	1

EventID	Year	GU_Loss_wDS	GR_Loss_wDS	GU_Loss_xDS	GR_Loss_xDS	LandfallState	LandfallCounty	SS_Intensity
271412520	52363	6,971,322	5,221,194	6,971,322	5,221,194	NC	Carteret	1
271737319	64400	24,271,684	19,006,006	24,271,684	19,006,006	NC	Carteret	1
271877147	69568	180,675,790	162,777,094	161,321,204	148,941,397	NC	Hyde	3
272688289	99583	12,914,619	10,289,973	12,914,619	10,289,975	SC	Charleston	1
270279204	10337	3,821	1,525	3,821	1,525	FL	Miami-Dade	1
270144299	5344	22,000,167	18,031,888	22,000,167	18,031,888	SC	Charleston	1
270681255	25253	807,346,023	751,586,717	798,003,163	744,600,529	NC	Carteret	2
271763422	65379	31,591	22,131	27,328	20,760	FL	Palm Beach	2
271522497	56450	370,227,497	307,938,417	325,940,503	281,551,864	SC	Horry	3
271803666	66865	167,602,317	159,185,075	167,602,317	159,185,075	NC	Dare	4
272121786	78618	11,145,219	9,594,513	11,019,917	9,564,741	NC	Hyde	1
271192472	44229	143,341,728	119,080,891	131,835,339	112,253,540	NC	Carteret	2
272589406	95905	588,388,622	511,797,231	528,208,828	468,862,375	NC	Pender	2
270084617	3147	283,325,848	268,946,009	283,325,848	268,946,009	NC	Dare	2
270466546	17308	14,538,298	11,459,989	14,538,298	11,459,990	SC	Charleston	1
270924455	34283	186,492,431	166,726,265	184,372,671	165,320,660	NC	Carteret	2
271171448	43453	9,105,179	6,498,272	8,232,025	6,117,088	FL	Pinellas	2
271345575	49899	28,348,229	22,621,430	27,621,217	22,298,484	NC	New Hanover	1
270256588	9512	423,291,277	371,331,414	391,886,791	349,549,700	SC	Georgetown	2
272024907	75042	222,016,128	184,171,673	213,169,447	179,261,745	FL	Collier	1
272135904	79149	94,610	51,372	94,610	51,372	FL	Hernando	1
270393552	14591	103,443,887	88,130,076	103,443,887	88,130,076	SC	Horry	1
270853911	31667	210,077	157,542	207,709	156,355	TX	Calhoun	4
271868099	69243	2,702,821	2,253,275	2,634,120	2,238,286	FL	St. Lucie	2
272190523	81182	434,759	356,126	434,759	356,126	NC	Dare	1
272543472	94221	2,177,024	1,870,695	2,177,024	1,870,695	NC	Dare	1
270487622	18081	309,204,380	238,426,561	220,038,883	189,186,658	FL	Miami-Dade	4
270658046	24396	372,678,914	355,384,683	363,054,739	347,577,174	NC	Dare	4
270880218	32637	228,433,603	171,417,578	176,405,974	148,418,931	FL	Collier	4
271032047	38291	68,593,590	62,885,704	68,593,590	62,885,704	NC	Dare	2
271550723	57498	25,964,876	20,652,933	25,964,876	20,652,933	NC	Carteret	1
270979009	36317	45,571,054	40,911,526	45,571,054	40,911,526	NC	Dare	1
272381395	88232	1,704,373	1,239,007	1,704,373	1,239,007	NC	Carteret	1
272419256	89630	99,144,592	84,543,537	99,144,592	84,543,537	FL	St. Johns	2
272572552	95294	45,213,047	34,431,781	39,414,409	32,861,536	FL	Taylor	4
272688743	99601	3,004,297,038	2,668,691,295	2,597,012,795	2,409,424,168	NC	New Hanover	3
270308832	11455	10,295,801	8,264,094	10,295,801	8,264,094	SC	Charleston	2
270628183	23298	2,314,029	1,270,792	2,287,889	1,252,843	FL	Lee	1
270740355	27453	26,052,192	20,533,240	26,052,192	20,533,242	SC	Beaufort	1
271200745	44534	46,139,452	41,014,556	46,139,452	41,014,556	FL	Charlotte	3
270930771	34520	29,578,398	26,165,993	29,578,398	26,165,993	NC	Hyde	1
271092827	40547	35,263,177	29,713,680	35,263,177	29,713,680	NC	Carteret	1
270819247	30371	1,047,836	801,548	1,047,836	801,548	SC	Charleston	1
272095088	77632	243,207,822	205,519,132	243,207,822	205,519,134	SC	Georgetown	2
272097074	77705	2,196,520	1,720,895	2,196,520	1,720,895	FL	Bay	3
272412508	89383	235,061,632	200,241,048	232,373,808	198,515,697	NC	Brunswick	2
270177795	6575	275,664	198,243	275,664	198,243	SC	Beaufort	1
270187678	6946	569,577,544	548,332,558	569,577,544	548,332,558	NC	Dare	3
270266317	9868	2,024,601	1,594,264	2,024,601	1,594,264	NC	Hyde	1
271077347	39966	7,166,904	6,299,378	7,166,904	6,299,378	NC	Dare	1
271720683	63793	2,282,876	1,801,549	2,155,229	1,772,664	NY	Suffolk	2
270542064	20085	8,116,223	7,147,785	8,116,223	7,147,785	NC	Dare	1
270715495	26516	40,360,755	33,555,402	40,360,755	33,555,402	SC	Charleston	1
271232518	45708	7,551,244	6,706,067	7,551,244	6,706,067	NC	Dare	1
271277656	47377	24,213,915	17,457,662	20,422,408	16,843,815	FL	Broward	3
271778905	65946	17,241,008	13,229,304	16,796,478	13,013,451	NC	Carteret	1
271506454	55855	21,673,089	16,909,299	21,673,089	16,909,299	GA	Chatham	3
271627068	60302	242,155,518	193,154,178	232,522,585	189,590,812	SC	Charleston	3
270294272	10911	23,286,333	18,279,231	23,286,333	18,279,232	SC	Charleston	1
271104710	40987	4,292,492	2,837,040	3,532,087	2,613,809	GA	McIntosh	5
270539313	19980	17,589,932	14,188,608	17,589,932	14,188,609	SC	Charleston	1
271922863	71270	8,368,541	5,951,941	7,325,638	5,606,033	LA	Cameron	4
272408364	89230	64,159,504	39,548,852	46,019,944	36,243,548	FL	Miami-Dade	5
272579721	95556	10,833,145	6,739,861	8,121,746	6,022,636	FL	Dixie	1
270929983	34489	122,268	55,237	122,268	55,237	FL	Santa Rosa	1
270006458	243	174,529,005	137,105,599	142,671,260	122,606,250	FL	Collier	4
270998102	37032	805,935,064	708,228,821	655,631,612	598,121,547	NC	New Hanover	4
271454691	53927	417,496	273,043	384,335	250,333	FL	Pinellas	2
272684747	99456	8,033,781	5,893,441	8,033,781	5,893,441	NC	Onslow	1
270375465	13915	61,196	51,119	61,196	51,119	FL	Miami-Dade	3
272096065	77668	15,791,854	12,863,332	15,791,854	12,863,332	NC	Hyde	2

EventID	Year	GU_Loss_wDS	GR_Loss_wDS	GU_Loss_xDS	GR_Loss_xDS	LandfallState	LandfallCounty	SS_Intensity
272111772	78240	4,242,678	3,699,189	4,242,678	3,699,189	NC	Dare	1
272555886	94681	519,229,009	462,265,768	513,249,221	458,017,520	SC	Horry	2
270053355	1971	576,494,267	448,993,152	424,440,089	364,647,375	SC	Charleston	4
271726038	63983	18,800,297	14,005,227	15,911,139	13,096,016	SC	Beaufort	4
271868138	69244	6,380,239	5,317,401	6,380,239	5,317,401	FL	Brevard	1
272575322	95393	28,306,034	21,310,399	26,048,826	20,505,188	FL	Wakulla	3
270207860	7704	54,668,320	45,350,254	54,668,320	45,350,254	SC	Horry	1
271875639	69514	1,132,491,382	976,393,918	913,432,215	827,927,658	NC	Carteret	4
272237109	82889	1,505,693	1,208,137	1,505,693	1,208,137	SC	Charleston	2
270476619	17679	387,868	218,654	383,495	215,038	FL	St. Johns	1
270895928	33223	1,239,505	1,000,628	1,239,505	1,000,628	NC	Hyde	1
271595437	59142	12,298,267	9,404,545	12,298,267	9,404,545	NC	Carteret	1
272027203	75128	63,254,826	49,845,461	63,254,826	49,845,461	SC	Georgetown	2
271754489	65045	643,052,786	565,225,679	626,331,066	554,025,241	NC	Hyde	3
272087347	77347	70,381,402	55,978,965	63,318,485	52,610,764	NC	Carteret	1
270106178	3943	12,542,373	9,925,463	12,542,373	9,925,463	NC	Carteret	1
270740069	27443	14,169,488	11,373,517	13,374,668	10,988,917	FL	Monroe	2
272227742	82541	43,917,496	40,014,607	43,917,496	40,014,607	NC	Dare	1
272624445	97218	92,857,277	80,367,575	92,857,277	80,367,575	NC	Carteret	3
272016181	74714	127,979,088	119,951,601	127,979,088	119,951,601	NC	Dare	3
272301427	85284	286,694,523	252,632,226	286,694,523	252,632,227	SC	Horry	1
271808259	67038	576,224,292	488,199,066	538,263,504	464,196,095	NC	New Hanover	3
270116848	4338	323,875	163,559	278,035	127,482	NY	Queens	2
271775049	65809	5,247,776	4,181,134	5,247,776	4,181,134	SC	Beaufort	1
272197701	81443	394,633,426	355,605,969	390,066,908	352,255,109	FL	Martin	2
272603998	96454	4,619,670	3,221,297	3,569,346	3,098,408	NJ	Cape May	3
272601178	96349	800,044	632,906	800,044	632,906	SC	Charleston	1
271661056	61570	248,560,146	217,754,668	248,560,146	217,754,668	NC	Carteret	2
270204740	7590	1,475,766	683,690	1,234,192	558,266	TX	Galveston	4
270232291	8607	254,329,506	215,532,597	229,281,630	199,680,805	NC	Carteret	2
270514935	19096	67,381,316	50,093,953	60,469,868	47,679,618	FL	Miami-Dade	2
270759939	28167	90,309,508	72,709,079	90,309,508	72,709,079	SC	Georgetown	2
270879188	32600	8,053,578	5,005,032	6,190,699	4,444,069	FL	Miami-Dade	4
271084441	40227	114,021,047	95,809,935	111,092,316	94,335,813	FL	Monroe	1
272447340	90661	29,076,939	19,778,471	23,973,915	18,669,810	FL	Monroe	5
270216708	8027	2,568,023	1,761,680	2,188,107	1,623,822	FL	St. Johns	3
272384411	88342	39,690	21,322	37,479	20,073	FL	Palm Beach	2
270840923	31186	4,279,620	3,221,701	4,231,511	3,203,500	FL	Martin	1
271761405	65303	1,701,159	1,082,355	1,508,255	983,487	FL	Miami-Dade	1
271198278	44445	544,398	349,278	389,843	307,696	FL	Miami-Dade	5
272029688	75219	5,508,315	3,941,617	5,367,184	3,878,826	NC	Carteret	1
271719595	63752	32,920,069	27,207,920	29,437,606	26,229,779	NY	Queens	2
270682352	25296	137,078,359	110,433,857	122,343,117	102,487,048	NC	Pender	1
271543799	57243	334,833	278,209	334,833	278,209	NC	Dare	1
270986337	36591	5,800,750	4,433,033	5,304,444	4,290,876	GA	McIntosh	2
271102740	40917	176,753,758	150,113,357	176,753,758	150,113,357	NC	New Hanover	1
271442917	53495	44,195,963	38,873,835	44,195,963	38,873,835	NC	Carteret	1
271501883	55691	303,603,620	240,880,579	268,521,835	222,488,589	SC	Charleston	4
271895266	70233	273,674,874	231,256,200	270,532,536	229,265,210	NC	New Hanover	3
270755995	28020	811,130,572	716,947,545	770,868,498	687,920,498	NC	Onslow	4
271554359	57631	108,879,531	101,746,379	108,879,531	101,746,379	NC	Dare	2
271607463	59584	94,166,759	77,005,517	94,166,759	77,005,517	NC	Onslow	2
271803327	66854	434,188	253,620	413,622	237,300	FL	St. Lucie	2
272143189	79417	673,338,235	521,606,453	540,199,925	453,270,039	SC	Charleston	4
272239111	82964	1,587	534	1,315	465	FL	Collier	3
272327860	86261	19,186,689	15,073,581	19,186,689	15,073,581	SC	Georgetown	1
271024052	37987	4,521,338	3,432,435	4,470,574	3,413,552	FL	Okaloosa	3
271903063	70534	285,548	98,090	285,548	98,090	SC	Beaufort	2
270311686	11564	203,090,699	159,527,473	170,023,194	142,979,343	FL	Monroe	3
271385915	51388	15,582,183	13,130,595	15,582,183	13,130,596	FL	Martin	2
271087009	40326	516,205,259	426,951,613	405,924,470	355,573,638	FL	Lee	3
271656219	61389	1,349,601,789	1,227,952,654	1,259,125,627	1,158,378,970	NC	New Hanover	3
272118776	78504	471,592,625	400,498,562	466,119,343	397,110,823	NC	Pender	2
271462607	54224	121,156,840	95,394,338	121,156,840	95,394,339	SC	Charleston	2
270772445	28640	9,856,446	8,656,398	9,856,446	8,656,398	NC	Dare	1
270869556	32238	27,104,696	21,585,426	26,404,343	21,238,201	NC	Onslow	1
272408563	89238	1,065,047	884,889	1,065,047	884,889	NC	Dare	1
272432938	90129	8,143,484	7,223,681	8,143,484	7,223,681	NC	Dare	2
272505215	92798	254,704,314	218,870,888	254,704,314	218,870,888	NC	Carteret	1
270167084	6180	411,031	339,756	411,031	339,756	NC	Dare	1
270361240	13397	218,220,080	206,075,132	218,220,080	206,075,132	NC	Dare	2

EventID	Year	GU_Loss_wDS	GR_Loss_wDS	GU_Loss_xDS	GR_Loss_xDS	LandfallState	LandfallCounty	SS_Intensity
270455146	16884	193,633,911	165,059,758	193,633,911	165,059,758	NC	Carteret	1
272692116	99723	739,483	635,894	739,483	635,894	NC	Hyde	1
271043298	38713	10,647,965	7,542,763	9,283,677	7,107,232	FL	Brevard	3
271365598	50637	146,827,510	126,254,059	146,827,510	126,254,059	NC	Carteret	2
272461864	91205	4,689,346	4,083,429	4,689,346	4,083,429	NC	Dare	1
272617248	96952	482,648	214,211	482,648	214,211	FL	Okaloosa	2
270946425	35110	5,615,862	4,948,082	5,615,862	4,948,082	NC	Dare	1
271739265	64474	13,224	6,317	13,224	6,317	FL	Miami-Dade	2
271931049	71570	1,176,167	894,459	1,176,167	894,459	FL	Miami-Dade	1
272043628	75733	751,773,670	654,143,425	670,350,060	596,035,116	NC	Brunswick	3
272208005	81813	34,527,595	22,610,256	25,919,476	20,494,490	FL	Collier	3
272584013	95710	149,484	94,011	149,484	94,011	NC	Dare	1
270546860	20263	387,544	201,967	372,238	189,466	FL	Broward	2
270858775	31844	12,041,527	9,540,232	12,041,527	9,540,232	SC	Charleston	1
271195592	44344	179,806,850	154,823,010	179,806,850	154,823,010	NC	Carteret	1
271404593	52066	453,423,523	362,005,896	342,551,292	295,507,455	FL	Monroe	3
271558893	57795	11,692,137	10,385,344	11,692,137	10,385,344	NC	Dare	1
270078637	2921	74,938	47,150	64,519	37,160	NY	Nassau	2
270115340	4283	28,640,255	17,796,885	20,883,167	16,376,204	FL	Palm Beach	4
270197683	7327	248,902,695	209,207,661	232,553,620	198,548,001	SC	Georgetown	4
270634510	23532	7,481,511	5,009,261	6,469,854	4,660,082	FL	Dixie	3
270710005	26309	199,968,173	177,246,246	190,242,819	170,370,270	SC	Charleston	2
271074109	39849	922,949	554,486	922,949	554,486	SC	Charleston	1
270107195	3980	104,361,086	95,469,168	104,361,086	95,469,168	NC	Hyde	1
270471856	17504	1,363,149	1,067,943	1,363,149	1,067,943	FL	Taylor	2
270625856	23212	730,940,604	652,103,295	701,218,152	631,050,968	SC	Horry	2
271638613	60731	222,796,462	174,898,194	212,087,924	169,978,799	FL	Monroe	2
272621810	97121	21,333,024	16,346,113	17,662,779	15,700,613	NC	Hyde	1
270207177	7679	4,955,880	3,728,127	4,829,312	3,668,364	FL	St. Lucie	2
270567842	21053	46,095,767	33,676,609	37,047,014	31,376,795	FL	Lee	2
271316222	48809	36,055,146	28,869,013	32,080,953	27,127,229	NC	Hyde	2
271832007	67908	900,809	508,124	733,746	441,370	TX	Galveston	4
270857266	31791	5,813,031	4,279,125	5,813,031	4,279,125	NC	Carteret	1
271456620	53997	396,556,096	352,553,194	357,755,195	323,295,151	FL	Manatee	1
271458489	54069	22,926,993	17,299,556	21,099,575	16,559,279	FL	Indian River	2
271732681	64227	35,383,220	31,812,764	35,383,220	31,812,764	NC	Dare	1
270116841	4338	347,249,395	252,815,563	248,474,625	206,582,595	FL	Citrus	4
270618883	22947	2,772,557	2,206,819	2,772,557	2,206,819	SC	Beaufort	1
270649266	24068	34,143,381	28,263,905	34,143,381	28,263,905	SC	Horry	1
270137719	5106	164,616	107,695	149,641	94,157	RI	Newport	2
270255689	9479	62,276	39,608	47,596	36,573	FL	Levy	4
270544167	20162	8,792,247	6,682,570	8,792,247	6,682,571	FL	Broward	1
272127030	78815	198,681,825	170,218,540	198,681,825	170,218,540	NC	Carteret	2
272144617	79467	1,170,347	937,237	1,124,281	926,319	FL	Miami-Dade	1
270016009	598	586,353,911	505,201,166	524,770,560	463,170,386	NC	Carteret	4
270301707	11195	65,487,627	49,305,134	58,785,030	47,428,012	LA	Lafourche	4
270710250	26318	65,698,673	47,649,757	58,207,137	45,082,967	GA	Glynn	2
272265325	83927	26,130,444	21,943,491	26,130,444	21,943,491	NC	Dare	2
272517209	93247	63,935	34,796	59,343	31,769	LA	Cameron	4
270933867	34635	2,805,331,002	2,509,593,018	2,399,845,684	2,244,813,859	NC	Brunswick	3
272237411	82901	31,397	17,738	29,646	16,539	FL	Monroe	2
270191620	7099	1,663,694,080	1,486,178,173	1,245,983,514	1,166,504,541	FL	Lee	3
270425789	15789	239,688,199	203,937,820	228,092,606	196,882,462	NC	Brunswick	3
270242520	8987	59,446,831	46,138,373	57,922,375	45,570,581	SC	Georgetown	2
270247375	9170	1,278,908	812,080	1,017,436	734,057	GA	Glynn	2
272670841	98940	131,387,358	109,110,323	117,834,001	101,277,079	SC	Georgetown	4
271058192	39263	8,096,663	6,057,199	8,096,663	6,057,199	FL	Bay	2
271698002	62936	18,286,820	16,343,972	18,286,820	16,343,972	NC	Dare	1
270830044	30770	1,094,514	785,476	1,042,553	763,945	FL	Citrus	2
270860844	31916	1,856,587,222	1,667,481,076	1,678,525,499	1,545,532,672	NC	Onslow	4
271010353	37486	11,504,881	7,043,792	8,227,099	6,574,989	FL	Palm Beach	3
271479414	54854	66,273,758	55,673,284	66,273,758	55,673,284	SC	Georgetown	1
272223053	82364	634,400	532,180	634,400	532,180	NY	Suffolk	1
270106266	3946	936,101,334	841,029,695	873,676,151	796,423,476	SC	Horry	3
270948015	35169	17,335,012	13,396,087	17,335,012	13,396,087	NC	Carteret	1
270998492	37047	8,030	3,829	8,030	3,829	AL	Baldwin	2
272448427	90701	422,033	267,890	422,033	267,890	NC	Carteret	1
270464700	17235	6,945,673	4,853,340	5,637,240	4,610,735	FL	Sarasota	2
270642029	23810	38,826,605	29,687,798	30,895,799	27,655,654	RI	Washington	3
270662664	24566	1,004,701,781	848,712,316	841,283,880	743,764,226	SC	Horry	4
270929246	34462	1,417,441	1,208,821	1,417,441	1,208,821	FL	Miami-Dade	1

EventID	Year	GU_Loss_wDS	GR_Loss_wDS	GU_Loss_xDS	GR_Loss_xDS	LandfallState	LandfallCounty	SS_Intensity
271395365	51731	8,440,546	7,365,534	8,440,546	7,365,534	NC	Carteret	1
271537618	57013	32,255,946	25,419,784	29,311,402	24,453,169	FL	Collier	2
272572003	95273	11,360,441	10,103,428	11,360,441	10,103,428	NC	Dare	2
270945264	35064	5,811,930	4,773,280	5,811,930	4,773,280	SC	Charleston	1
271144280	42447	275,102,001	231,204,736	248,346,629	213,960,767	FL	Collier	3
271318255	48884	194,615,771	162,365,051	164,353,695	143,742,526	FL	Lee	2
271752974	64990	49,928,064	45,378,999	49,928,064	45,378,999	NC	Hyde	1
272491023	92274	17,073,984	15,269,879	17,073,984	15,269,879	NY	Suffolk	1
272536605	93968	24,528,870	21,834,061	24,528,870	21,834,061	NC	Dare	1
270760764	28197	7,480,987	5,914,583	7,480,987	5,914,583	SC	Horry	1
271895781	70253	1,157,608,854	1,058,246,022	896,727,940	870,760,015	NC	Hyde	4
272223386	82376	14,039,779	10,827,020	14,039,779	10,827,020	MS	Harrison	2
271882910	69774	71,199	31,940	63,607	26,950	FL	Wakulla	2
270135843	5038	35,715,565	26,428,821	30,982,077	24,753,756	SC	Beaufort	3
271115316	41380	354,957	211,631	354,957	211,631	GA	Chatham	1
270201767	7478	173,143,404	148,051,473	173,143,404	148,051,473	NC	Carteret	3
270956499	35483	18,316,352	14,167,196	16,996,301	13,726,718	FL	Palm Beach	4
271676331	62134	1,127,882,007	1,050,997,127	1,052,827,159	990,993,431	NC	Brunswick	3
271923055	71278	633,850	530,798	633,850	530,798	NC	Dare	1
271084942	40247	23,407,422	20,410,420	23,407,422	20,410,420	NC	Hyde	1
271584398	58738	23,335,554	18,368,044	23,335,554	18,368,046	FL	Okaloosa	3
271652609	61254	23,145,568	18,589,121	22,884,383	18,512,811	SC	Charleston	2
271674374	62059	73,125,197	66,131,035	72,298,842	65,686,646	VA	Virginia Beach (	1
271722231	63850	225,863	143,651	202,890	128,086	FL	Palm Beach	3
272675698	99117	324,423,412	282,427,799	324,423,412	282,427,800	NC	Pender	1
270866547	32128	6,288,616	4,984,698	5,528,972	4,856,363	NC	Dare	2
271638723	60735	1,761,242,635	1,552,093,223	1,332,294,509	1,257,819,306	FL	Miami-Dade	5
272639337	97773	185,555,148	149,227,412	176,651,961	145,478,988	SC	Beaufort	3
270403278	14954	424,217,192	311,093,090	309,771,979	256,909,953	FL	Martin	5
271121358	41600	416,997	336,832	416,997	336,832	NY	Suffolk	1
271440716	53412	383,710	264,323	383,710	264,323	FL	Miami-Dade	1
271768235	65557	9,068,577	5,464,852	6,711,981	4,728,094	FL	Broward	4
272380226	88188	3,919,135	2,887,530	3,432,103	2,782,772	FL	Levy	3
272161183	80076	78,269	33,519	78,269	33,519	LA	Jefferson	1
270742261	27524	1,373,428	1,162,992	1,373,428	1,162,992	NC	Dare	1
271344185	49846	168,692,794	136,190,341	140,030,092	120,980,548	NC	Carteret	1
272479255	91840	8,961,063	7,061,116	8,961,063	7,061,116	FL	Broward	1
272284240	84638	4,641	557	4,641	557	FL	Palm Beach	1
270121800	4526	93,479,373	71,915,382	77,627,373	63,102,632	NC	Carteret	2
270154145	5711	981,185	647,932	799,740	599,169	FL	Okaloosa	5
270291108	10789	179,767,833	149,753,843	177,712,420	148,529,594	SC	Horry	2
272689259	99619	33,254,764	26,094,598	33,254,764	26,094,600	FL	Broward	1
271123913	41691	403,489	242,340	398,955	238,704	LA	Jefferson	3
271060686	39356	130,636	79,167	130,636	79,167	NC	Dare	1
271077656	39978	373,495	203,832	332,462	179,125	FL	Pinellas	2
271518199	56289	28,975,017	22,387,032	27,356,415	21,877,909	FL	Levy	1
271692550	62734	11,514,356	10,189,515	11,514,356	10,189,515	NC	Dare	1
271482423	54967	3,386,236	2,918,712	3,386,236	2,918,712	NC	Dare	3
270816523	30270	1,284,497,923	1,116,685,929	1,061,258,934	964,337,194	NC	Carteret	4
270978811	36310	84,575,920	67,085,931	81,226,723	65,975,173	SC	Charleston	2
271004107	37256	228,270,036	198,557,186	228,270,036	198,557,186	SC	Charleston	3
271827951	67761	5,723,932	3,989,920	4,832,483	3,719,344	AL	Mobile	4
271121843	41618	32,788,628	29,162,033	32,788,628	29,162,033	VA	Northampton	1
271803644	66864	964,604,031	858,209,142	924,650,059	829,514,968	NC	Carteret	3
271803953	66876	31,780,009	25,481,557	31,780,009	25,481,557	NC	Carteret	1
272102810	77908	342,223,434	289,119,968	317,074,298	273,083,538	SC	Charleston	2
271783020	66097	28,870,225	24,874,566	28,870,225	24,874,566	NC	Dare	2
272109645	78163	2,717,573	2,325,097	2,717,573	2,325,097	NC	Dare	3
272684881	99460	206,581,194	180,277,462	206,581,194	180,277,462	NC	Carteret	1
270327006	12133	2,310,762	1,953,001	2,310,762	1,953,001	NC	Dare	1
270483539	17927	23,733,907	19,479,380	23,733,907	19,479,381	SC	Charleston	2
270498682	18493	133,131,422	115,213,115	120,887,796	107,837,526	FL	Collier	2
270947419	35146	11,394,957	9,027,670	11,394,957	9,027,670	NC	Dare	2
271158490	42971	11,226,506	9,670,362	11,226,506	9,670,362	NC	Hyde	1
271517515	56263	3,807,311,293	3,235,535,648	2,689,791,935	2,520,896,687	FL	Miami-Dade	4
270788177	29229	247,877,619	209,430,656	247,877,619	209,430,656	NC	Carteret	3
271410511	52288	141,446,469	124,230,437	137,801,634	121,960,074	FL	Broward	1
271825345	67665	928,982	792,285	928,982	792,285	NC	Dare	1
271830866	67869	210,278,755	174,652,661	210,278,755	174,652,661	NC	New Hanover	2
270579631	21495	126,858,941	103,301,025	126,858,941	103,301,026	SC	Georgetown	2
271067190	39595	764,976,174	610,065,634	626,570,871	530,511,210	SC	Charleston	4

EventID	Year	GU_Loss_wDS	GR_Loss_wDS	GU_Loss_xDS	GR_Loss_xDS	LandfallState	LandfallCounty	SS_Intensity
272399799	88914	52,970,065	41,455,615	52,970,065	41,455,616	SC	Charleston	1
270093581	3478	1,035,748	664,351	872,364	577,627	SC	Charleston	1
270941573	34923	12,254,818	10,707,946	12,117,019	10,679,688	FL	Martin	1
271060838	39362	14,407	6,952	13,253	6,063	LA	Plaquemines	3
271452319	53841	1,607,185	1,400,761	1,607,185	1,400,761	NC	Dare	1
271669804	61893	73,579,919	68,202,414	73,579,919	68,202,414	NC	Dare	2
270204063	7564	4,528,101	3,522,214	4,031,674	3,429,665	NY	Suffolk	2
270281588	10426	15,490,751	11,296,937	13,004,158	10,816,452	FL	Lee	2
270232536	8616	1,931,772	1,286,735	1,931,772	1,286,735	SC	Beaufort	1
271290557	47851	16,373,796	12,805,854	15,957,306	12,664,481	GA	Chatham	1
271792350	66446	299,633	179,509	299,633	179,509	AL	Baldwin	1
271950234	72271	17,657,935	13,646,864	17,657,935	13,646,864	FL	Monroe	1
272566930	95088	78,641,791	70,765,197	78,641,791	70,765,197	NC	Hyde	1
270044604	1656	34,407,431	28,109,232	34,407,431	28,109,232	NC	Carteret	1
270320626	11895	1,556,327	847,632	1,406,999	743,627	FL	Dixie	3
270960781	35641	14,473,155	11,216,377	13,538,840	10,973,184	GA	Chatham	2
272177670	80704	2,416,284	2,029,915	2,389,133	2,024,002	RI	Newport	2
270941041	34903	16,013,246	12,955,586	14,486,046	12,587,311	NC	Carteret	1
271041346	38641	64,160,347	52,607,254	64,160,347	52,607,254	NC	Onslow	1
271050877	38992	12,710,232	8,893,234	9,622,714	8,354,487	NY	Queens	3
271426066	52873	8,589	2,838	6,951	2,362	FL	Miami-Dade	3
270420541	15599	16,325	3,211	15,137	2,755	FL	Palm Beach	3
270163058	6032	35,439,336	31,930,919	35,439,336	31,930,919	NC	Dare	1
270166407	6154	5,598,597	4,477,832	5,598,597	4,477,832	SC	Charleston	1
271585280	58771	229,875,067	210,050,629	213,112,281	197,736,445	NC	Dare	1
271137924	42209	109,557,848	90,909,070	99,517,857	86,236,411	FL	Monroe	2
272092571	77537	85,200,261	69,607,586	85,200,261	69,607,586	SC	Georgetown	2
272446516	90632	76,047,050	60,821,722	76,047,050	60,821,722	SC	Charleston	3
270817967	30322	34,984,584	32,294,784	34,984,584	32,294,784	NC	Dare	2
270977118	36244	11,238,953	9,017,534	11,238,953	9,017,536	SC	Charleston	1
271341408	49747	16,665	8,563	16,245	8,283	FL	Okaloosa	2
271814107	67254	1,598,031	1,099,605	1,387,784	1,018,342	FL	Palm Beach	3
272408651	89241	8,407,134	6,801,131	8,407,134	6,801,131	NC	Carteret	1
270631214	23411	65,618,436	53,036,853	64,873,648	52,815,267	SC	Beaufort	2
271098640	40763	230,510,117	181,199,845	217,458,686	174,477,956	SC	Charleston	3
271153044	42772	317,649,537	263,446,878	282,160,829	242,437,243	NC	New Hanover	2
271502597	55716	15,321,315	11,642,510	15,321,315	11,642,510	NC	Onslow	1
271700129	63013	280,710,360	228,365,802	254,389,855	213,257,370	NC	Onslow	2
271249938	46349	238,542	109,868	238,542	109,868	FL	Indian River	1
272087037	77334	114,555,735	86,295,712	103,124,278	81,896,345	GA	Glynn	3
272607001	96568	14,246,491	10,073,164	12,233,008	9,496,669	FL	Broward	2
270641773	23799	146,093,790	113,181,838	132,577,324	106,861,483	NC	Carteret	2
271340438	49711	741,621,946	610,967,435	612,117,673	528,306,365	SC	Georgetown	4
271794932	66542	2,356,717	1,997,638	2,356,717	1,997,638	NC	Dare	1
271796720	66608	69,572,410	59,999,191	69,572,410	59,999,191	NC	Dare	3
272128141	78855	6,372,448	4,863,630	6,372,448	4,863,630	NC	Carteret	1
270057205	2113	567,619,272	487,018,367	444,513,498	402,353,932	FL	Lee	3
270238775	8848	74,150,891	60,373,317	74,150,891	60,373,317	NC	Onslow	2
271781997	66060	16,884,337	13,873,684	16,884,337	13,873,684	SC	Charleston	1
270248987	9230	69,421,477	55,998,740	64,280,334	53,052,178	NC	Onslow	1
270742570	27536	547,331	460,473	547,331	460,473	NC	Dare	1
271922459	71255	26,685,004	23,731,035	26,685,004	23,731,035	NC	Dare	1
272657122	98433	425,051,223	352,165,224	393,806,033	332,547,647	SC	Charleston	3
270702171	26015	100,277,990	88,379,820	100,277,990	88,379,820	NC	Carteret	2
271177153	43659	21,371,887	16,991,737	21,371,887	16,991,737	NC	Pender	1
271839213	68169	731,668,940	647,931,507	689,380,094	618,769,997	SC	Horry	3
272224157	82404	185,982,962	149,348,181	177,060,848	145,507,458	SC	Charleston	3
271014035	37620	37,297,368	29,064,917	37,297,368	29,064,917	NC	Carteret	1
271860824	68973	6,617,468,029	5,396,831,980	4,613,960,143	4,383,325,294	FL	Palm Beach	5
272596068	96151	486,433,069	414,610,487	415,755,105	366,596,163	SC	Charleston	4
270545890	20227	380,773	292,720	350,467	284,058	NY	Suffolk	3
270648980	24058	9,179,233	7,958,011	9,179,233	7,958,011	NC	Carteret	1
270730475	27074	670,563	425,613	508,211	362,772	FL	Taylor	4
271078814	40017	72,807,782	58,283,356	71,982,362	57,899,618	FL	Pasco	1
271218421	45186	671,432,285	609,000,043	653,765,703	595,556,252	NC	Carteret	3
271672948	62008	663,509	317,586	663,509	317,586	GA	Chatham	1
272148362	79606	154,296,763	128,265,180	152,528,713	127,200,960	NC	Pender	2
272177162	80684	516,098,870	466,255,969	463,114,552	430,590,165	NC	Carteret	4
270532410	19731	2,641,874	1,828,764	2,193,214	1,712,399	AL	Mobile	4
270940129	34871	35,133,183	29,361,571	35,133,183	29,361,571	NC	Dare	1
271510312	55995	35,159,769	29,654,327	35,159,769	29,654,327	NC	Carteret	1

EventID	Year	GU_Loss_wDS	GR_Loss_wDS	GU_Loss_xDS	GR_Loss_xDS	LandfallState	LandfallCounty	SS_Intensity
272290677	84882	80,729	36,632	80,729	36,632	GA	Chatham	1
272322642	86067	3,541,990	2,408,132	2,989,427	2,230,581	GA	Chatham	4
270427016	15836	36,203	11,019	26,839	6,804	FL	Monroe	1
272075519	76912	759,918,432	701,205,724	751,082,880	694,244,526	NC	Dare	3
270702539	26029	58,638	30,764	55,349	28,151	FL	Escambia	2
270228399	8463	2,017,938,230	1,787,779,266	1,683,821,775	1,566,537,251	NC	New Hanover	4
271188243	44068	321,973,176	304,364,146	321,973,176	304,364,146	NC	Hyde	2
271503590	55754	1,555,773	658,121	1,555,773	658,121	AL	Baldwin	1
271814925	67284	3,225,849	1,792,805	2,475,289	1,478,594	LA	Terrebonne	5
271875352	69503	813,874	477,587	813,874	477,587	FL	Miami-Dade	1
271907712	70709	104,682,157	85,875,959	100,476,063	83,499,804	NC	Pender	1
272065901	76559	857,465,481	718,693,179	743,593,007	646,758,897	NC	Carteret	2
272317166	85868	139,679,098	124,229,335	139,679,098	124,229,335	NC	Dare	1
270435061	16134	215,022,178	181,784,848	215,022,178	181,784,851	FL	Broward	1
271026095	38065	10,991,120	8,070,129	9,406,949	7,776,374	FL	Indian River	2
271758566	65197	61,126,793	48,040,723	57,165,804	46,448,396	SC	Charleston	4
270279777	10358	105,688,126	82,711,946	104,490,174	82,207,223	SC	Charleston	2
272477326	91770	21,935,235	19,863,477	21,935,235	19,863,477	NC	Dare	1
270202864	7521	12,630,350	10,425,144	12,630,350	10,425,145	SC	Charleston	1
271347336	49961	2,037,564	1,778,401	2,037,564	1,778,401	NC	Dare	1
272568152	95133	222,392,679	158,552,966	160,814,133	131,985,863	FL	Charlotte	3
270031227	1162	7,752,605	5,657,664	6,566,217	5,427,295	FL	Monroe	4
270270269	10010	268,336,154	240,041,656	268,336,154	240,041,656	NC	Dare	3
271237493	45891	326,806,456	292,684,252	326,806,456	292,684,252	NC	Onslow	1
272292640	84956	975,917,510	816,285,926	763,603,031	674,299,283	SC	Beaufort	5
272406805	89171	402,030,867	353,523,454	397,415,538	350,322,424	NC	Brunswick	1
270676278	25072	66,752,936	56,571,427	66,752,936	56,571,427	NC	Hyde	3
271972924	73119	429,307,418	372,604,757	388,805,121	343,386,357	NC	Carteret	3
272008534	74431	44,667,784	32,819,759	39,569,048	31,294,985	FL	Citrus	4
272311625	85668	170,272	121,056	170,272	121,056	NC	Carteret	1
272658433	98485	3,096,403	2,377,841	3,096,403	2,377,841	NC	Carteret	1
270073307	2722	832,728,641	808,383,938	823,101,639	801,086,758	NC	Dare	3
270877063	32518	10,699,470	9,409,925	10,699,470	9,409,925	NC	Hyde	1
271551731	57534	1,108,634,008	989,736,717	1,034,517,508	940,038,340	NC	Pender	4
271734556	64298	452,329,426	378,119,272	362,982,315	321,032,492	FL	Collier	3
272206164	81746	4,191,744	2,742,241	3,240,746	2,540,292	MS	Harrison	5
270631359	23417	19,514,619	16,795,271	19,514,619	16,795,271	NC	Dare	1
271786309	66221	810,990	690,399	810,990	690,399	NC	Dare	1
270768378	28485	19,344,759	14,801,547	18,850,107	14,612,897	FL	Walton	2
270936904	34750	999,506,028	844,505,327	843,957,824	745,189,770	SC	Georgetown	3
272672628	99005	273,661,402	251,032,766	258,171,529	239,949,253	RI	Newport	2
270075802	2815	813,690	579,632	709,642	542,623	FL	Sarasota	2
270946066	35095	1,164,078,873	981,199,638	917,997,605	818,817,706	FL	Collier	4
271032761	38319	6,637,468	5,386,722	6,637,468	5,386,722	NC	Carteret	1
271552897	57577	37,488	12,824	35,065	11,422	FL	Walton	3
270080551	2993	200,404	109,977	192,491	103,892	LA	Lafourche	3
270811389	30078	10,914,998	7,873,299	9,597,009	7,440,734	FL	Palm Beach	3
271154545	42827	46,621,463	34,840,842	42,892,943	33,503,330	FL	Santa Rosa	3
271212747	44972	3,744,871	3,308,017	3,744,871	3,308,017	NC	Dare	1
271663318	61656	325,901,938	265,576,022	293,110,353	247,140,361	SC	Charleston	3
272415430	89491	1,781,749	1,146,859	1,586,668	1,033,449	FL	Citrus	2
272492971	92346	19,940,058	15,566,803	19,940,058	15,566,803	NC	Onslow	1
270198470	7357	50,094,064	34,405,741	37,231,996	31,067,202	FL	Manatee	3
270517606	19196	81,291,756	64,246,853	80,364,019	63,793,813	NC	Pender	1
271833561	67964	335,344,605	291,385,833	326,566,924	285,254,803	NC	Carteret	3
271350617	50081	1,290,166	875,093	1,085,971	793,949	FL	Nassau	3
270242725	8994	7,937,448	6,331,074	7,937,448	6,331,074	GA	Chatham	2
270390955	14497	9,803,420	7,804,138	9,803,420	7,804,138	NC	New Hanover	1
270794138	29452	24,720,706	21,299,547	23,548,681	20,965,879	FL	Collier	3
271008815	37432	65,540,061	54,091,650	65,540,061	54,091,650	NC	Brunswick	1
271306392	48444	239,253,143	199,800,774	233,060,801	196,554,712	NC	Brunswick	2
271418919	52606	12,855,888	9,948,379	12,709,826	9,881,440	NC	Onslow	1
271735271	64324	71,454,265	51,480,811	61,293,733	48,704,310	SC	Charleston	2
272232303	82713	18,319,974	14,661,082	18,319,974	14,661,082	NC	Carteret	1
271533664	56866	80,361,125	66,249,325	80,361,125	66,249,325	NC	Onslow	1
271710899	63423	913,609,185	791,354,122	852,646,071	748,304,498	NC	Carteret	3
271944640	72059	1,534,986,231	1,438,134,683	1,284,340,437	1,249,831,876	NC	Dare	3
272231486	82684	48,801,299	40,666,288	46,876,447	39,999,640	NC	Dare	4
271028059	38140	1,803,500	1,233,503	1,803,500	1,233,504	FL	Palm Beach	2
271693711	62777	327,347	212,283	293,958	196,128	LA	Lafourche	4
271702234	63092	236,003	167,373	192,904	150,705	FL	Miami-Dade	3

EventID	Year	GU_Loss_wDS	GR_Loss_wDS	GU_Loss_xDS	GR_Loss_xDS	LandfallState	LandfallCounty	SS_Intensity
271725823	63976	63,358,742	55,634,506	58,306,806	53,190,346	VA	Accomack	2
270984155	36507	48,999,848	39,653,472	48,999,848	39,653,472	NC	Pender	1
272285528	84688	16,708,098	11,758,950	14,134,684	11,198,302	FL	Wakulla	3
270566460	21004	713,562,799	679,984,944	694,978,124	664,920,708	NC	Dare	2
272379439	88158	5,904	3,254	5,671	3,130	FL	Brevard	3
272443608	90521	495,795	348,843	464,018	332,843	FL	Duval	4
271592714	59045	131,972,684	107,019,750	131,972,684	107,019,750	NC	Carteret	1
272658830	98500	53,606,524	46,353,217	53,606,524	46,353,217	NC	Brunswick	1
270276688	10246	2,291,414,110	2,039,094,348	1,977,782,318	1,832,611,331	NC	Brunswick	3
270578866	21466	52,493,482	39,947,853	49,095,772	38,678,225	FL	Brevard	3
271208629	44818	1,815,553	887,644	1,658,905	770,319	LA	Plaquemines	4
271393241	51653	1,706,793	1,087,730	1,706,793	1,087,731	FL	Indian River	1
272581924	95633	20,227,081	16,447,539	20,227,081	16,447,539	NC	Carteret	1
270680923	25242	1,398,599,944	1,278,121,358	1,305,327,892	1,207,306,947	NC	Brunswick	3
270867085	32147	61,084,506	49,702,034	61,084,506	49,702,034	SC	Charleston	2
270972552	36070	13,263,632	10,573,436	13,263,632	10,573,436	FL	Collier	1
271504495	55786	1,500,772	1,287,687	1,500,772	1,287,687	NC	Hyde	1
272669611	98894	60,530,624	40,157,409	47,223,347	37,626,834	FL	Broward	3
270789324	29275	34,076,247	29,763,382	34,076,247	29,763,382	NC	Hyde	1
271391679	51596	24,034,235	18,036,164	20,462,165	16,736,702	FL	Miami-Dade	3
272190302	81173	37,423,407	34,238,932	37,423,407	34,238,932	NC	Dare	2
270650371	24109	48,935,063	40,916,835	48,935,063	40,916,835	NC	Brunswick	1
270754701	27971	210,011,073	169,437,805	204,565,611	166,417,745	NC	Carteret	2
271903570	70553	116,893,823	92,036,894	103,520,441	86,034,083	FL	Miami-Dade	4
271999108	74078	995,014,998	921,596,919	946,255,426	882,747,247	NC	Carteret	4
272054454	76131	165,071,082	129,629,164	158,502,257	126,941,152	SC	Charleston	3
272377209	88074	5,575,644	4,746,099	5,356,417	4,702,644	NC	Dare	1
270723705	26824	625,387,219	532,101,002	554,881,462	486,861,701	NC	New Hanover	3
270855662	31732	55,572,592	50,281,498	55,572,592	50,281,498	NC	Hyde	1
272602974	96416	39,802,411	28,183,909	34,157,224	26,781,118	SC	Charleston	1
272620251	97063	132,916,019	123,554,734	132,916,019	123,554,734	VA	Virginia Beach (	1
271860728	68969	35,074,030	27,767,969	35,074,030	27,767,969	NC	Onslow	1
271937533	71805	42,123,324	35,578,923	42,123,324	35,578,923	SC	Horry	1
272014737	74662	266,683,459	251,043,113	263,645,281	248,668,627	NC	Dare	1
272237934	82919	95,985,101	71,928,895	70,256,812	59,565,443	FL	Sarasota	4
272467352	91406	7,323	4,227	7,136	4,116	FL	Monroe	2
270597180	22143	13,046,307	10,885,230	12,010,865	10,628,239	NC	Hyde	1
271006037	37327	917,010,933	839,785,605	856,061,685	792,482,991	NC	Brunswick	2
271207295	44770	40,545,242	36,382,776	40,545,242	36,382,776	NY	Suffolk	1
271572377	58283	73,257,267	67,914,746	70,350,076	65,936,627	NC	Dare	3
270635193	23557	2,417,653	1,499,899	1,751,373	1,364,863	FL	Broward	4
271034636	38387	222,108,295	164,940,840	192,619,642	155,664,638	SC	Beaufort	3
271760087	65254	61,029,103	53,273,464	58,125,416	51,914,217	NC	Hyde	1
271984992	73561	14,294,933	12,712,815	14,294,933	12,712,815	NC	Dare	2
272628847	97384	29,687	23,270	29,687	23,270	MA	Barnstable	1
270299980	11128	660,508	519,971	660,508	519,971	SC	Charleston	1
270507671	18828	8,790,965	5,201,357	6,382,454	4,515,397	FL	Miami-Dade	4
270859645	31874	22,406,037	19,865,033	22,406,037	19,865,033	NC	Hyde	1
271023218	37955	244,149,220	212,725,955	244,149,220	212,725,955	NC	Onslow	1
272178167	80723	61,150,979	50,224,889	61,150,979	50,224,889	NC	New Hanover	1
272216668	82128	86,270,286	70,387,662	86,270,286	70,387,662	NC	New Hanover	2
272528732	93682	5,808	3,020	5,659	2,935	FL	Palm Beach	1
272308512	85553	57,273,576	46,589,574	57,273,576	46,589,576	NC	Brunswick	1
271374052	50949	167,645,184	144,490,760	167,645,184	144,490,760	SC	Georgetown	1
272306767	85484	10,492,079	8,920,450	10,492,079	8,920,450	FL	Miami-Dade	2
272575807	95411	48,632,144	39,327,930	48,632,144	39,327,930	NC	Onslow	1
270420938	15614	817,361,900	700,958,721	715,349,957	632,375,533	NC	Pender	3
270476333	17669	448,908	335,531	448,908	335,531	GA	McIntosh	2
270506656	18792	6,321,838	4,862,383	5,410,754	4,689,341	FL	Monroe	1
270558138	20689	408,254,824	342,883,488	347,932,685	303,598,975	SC	Charleston	3
270030951	1153	1,976,308	1,707,290	1,954,117	1,703,014	MA	Barnstable	3
271535762	56945	3,701,756	2,330,521	3,347,608	2,151,772	FL	Volusia	3
272550813	94496	3,101,539,163	2,617,011,678	2,332,964,656	2,136,837,007	NC	Onslow	4
270345859	12829	62,015,287	54,438,405	58,544,851	52,835,803	NC	Dare	2
271008058	37404	99,000,154	82,717,945	95,060,244	80,520,365	SC	Horry	1
270008326	312	73,610,064	67,496,160	73,610,064	67,496,160	NC	Dare	1
270131801	4888	311,351	251,080	311,351	251,080	NC	Dare	1
270189974	7035	161,292,766	138,353,478	161,292,766	138,353,478	NC	Brunswick	2
270378154	14011	109,046,896	83,627,821	87,701,335	74,637,216	FL	Collier	2
271293449	47957	42,940,674	38,679,118	42,940,674	38,679,118	NC	Dare	1
272379145	88147	119,508,831	102,140,617	108,511,734	95,478,656	FL	Volusia	1

EventID	Year	GU_Loss_wDS	GR_Loss_wDS	GU_Loss_xDS	GR_Loss_xDS	LandfallState	LandfallCounty	SS_Intensity
270468346	17377	64,281,333	56,817,966	58,391,641	53,623,604	NC	Dare	1
271359845	50426	107,904,017	101,378,094	107,904,017	101,378,094	NC	Dare	3
271663673	61669	288,328,908	258,382,016	210,532,222	199,671,918	MD	Worcester	4
272077720	76992	63,523,029	48,360,012	55,577,682	45,666,427	SC	Horry	1
270077540	2881	161,950,574	150,276,013	161,950,574	150,276,013	NC	Dare	3
270328508	12189	93,251,394	74,917,920	93,251,394	74,917,920	NC	Brunswick	1
271279038	47429	31,428,295	25,501,145	31,428,295	25,501,145	NC	Carteret	1
271444758	53562	338,480,453	326,702,240	338,480,453	326,702,240	NC	Dare	4
270488092	18098	34,938,887	28,875,891	34,938,887	28,875,891	SC	Georgetown	1
271575196	58387	271,024,519	227,677,923	253,285,582	217,054,940	FL	Collier	2
272077384	76979	10,465,600	9,259,548	10,465,600	9,259,548	NC	Dare	1
272378098	88107	223,409,426	188,620,597	223,409,426	188,620,597	NC	Carteret	2
272470135	91510	62,443,521	50,487,253	62,443,521	50,487,254	SC	Charleston	2
271237469	45891	195,827,205	183,525,028	195,827,205	183,525,028	NC	Hyde	2
271276399	47330	22,788,185	17,032,347	20,607,524	16,209,180	NC	Carteret	1
272469318	91481	147,875,387	123,674,339	147,875,387	123,674,339	NC	Hyde	2
272557135	94726	140,630,365	128,250,143	140,630,365	128,250,143	NC	Dare	2
270088119	3276	6,911,926	5,370,908	6,833,660	5,350,664	SC	Beaufort	1
270362688	13450	139,599,313	106,517,021	127,532,111	101,232,630	SC	Beaufort	3
270739885	27436	121,430,976	103,670,214	121,430,976	103,670,214	NC	Brunswick	1
271880666	69696	331,059,209	254,257,916	274,559,974	226,857,086	SC	Georgetown	3
270373234	13833	7,319,356	5,639,726	7,132,420	5,572,973	FL	Miami-Dade	2
270623171	23112	249,645,428	211,040,954	243,181,781	207,263,609	NC	Brunswick	2
270934403	34657	29,954,003	26,352,491	29,954,003	26,352,492	NC	Hyde	1
271329217	49296	5,795,404	4,125,406	5,298,444	3,867,994	FL	Santa Rosa	1
271755705	65091	266,907	109,851	266,907	109,851	FL	Miami-Dade	1
272279744	84470	477,500,464	443,158,159	465,108,085	433,309,131	NC	Hyde	3
271142271	42372	530,366,268	443,394,153	476,075,966	407,855,043	NC	Onslow	3
271761127	65294	6,614,201	4,337,850	5,618,024	3,971,095	AL	Mobile	4
272466042	91358	37,216,403	28,752,927	32,836,732	27,455,160	NC	Brunswick	1
272035888	75446	572,984,369	517,597,222	572,984,369	517,597,222	NC	Carteret	3
271002305	37190	3,539,657	2,594,045	3,539,657	2,594,045	SC	Charleston	1
271644358	60948	16,249,974	13,042,124	15,610,130	12,865,164	FL	Collier	2
271814974	67286	82,042,549	61,142,703	72,343,596	58,158,883	SC	Charleston	2
272214938	82066	42,816,486	32,076,800	37,472,087	30,386,976	FL	Brevard	3
272664702	98715	2,005,670	1,099,621	1,806,586	964,387	LA	Cameron	4
270387203	14353	511,202,353	439,701,185	505,292,857	435,725,010	NC	New Hanover	2
270489697	18158	84,799,327	70,414,305	84,799,327	70,414,305	NC	Brunswick	1
271841126	68240	201,442,959	164,751,255	201,442,959	164,751,255	NC	Carteret	2
271986578	73618	7,027,216	5,448,130	6,947,700	5,425,432	FL	Okaloosa	2
272261879	83803	5,711,434	4,202,731	5,711,434	4,202,731	NC	Carteret	1
270767615	28458	159,893,528	128,204,195	148,233,779	122,587,891	NC	Brunswick	1
272323715	86107	675,493,756	655,476,350	675,493,756	655,476,350	NC	Dare	4
270876047	32481	5,158,479,370	4,556,783,662	4,217,886,483	3,987,159,759	NC	Pender	4
271261356	46778	308,197,414	258,334,883	281,351,826	241,530,674	SC	Horry	2
271268399	47036	46,255	10,266	41,516	8,503	FL	Collier	2
271534578	56900	3,473,372,141	3,082,078,380	2,923,119,872	2,744,991,966	NC	Brunswick	4
271752928	64989	24,170,021	18,220,291	22,081,839	17,480,860	SC	Beaufort	3
271850005	68572	116,760,194	105,797,128	111,180,792	102,210,160	FL	Broward	2
271902921	70529	6,185,645	4,524,653	6,185,645	4,524,653	SC	Charleston	1
270813444	30154	557,009,308	487,291,263	550,554,431	482,848,908	NC	Brunswick	2
271428079	52946	347,611,488	310,198,404	347,611,488	310,198,404	NC	Carteret	2
271910562	70815	1,788,364	1,270,936	1,524,074	1,212,295	FL	Miami-Dade	3
270029886	1111	324,158,975	287,912,771	324,158,975	287,912,771	NC	Dare	2
271007661	37389	736,904,113	682,252,395	728,339,487	675,874,914	NC	Brunswick	3
271147062	42550	819	284	749	257	MS	Harrison	3
271652708	61258	4,799,769	4,179,506	4,799,769	4,179,506	NC	Dare	1
272417106	89551	2,356,754	1,942,482	2,245,261	1,921,069	NY	Nassau	1
270058830	2177	13,509	6,759	13,509	6,759	FL	Miami-Dade	1
270281484	10421	353,909,371	308,259,176	353,909,371	308,259,177	NC	Onslow	2
271518516	56302	2,426,983	1,634,844	2,020,127	1,506,815	NC	Carteret	1
272141769	79365	4,326,323	3,231,465	4,326,323	3,231,465	FL	Monroe	3
272243058	83115	172,678,700	150,886,228	172,678,700	150,886,230	FL	Collier	1
270147998	5482	67,061,714	53,162,606	64,400,442	52,386,511	SC	Beaufort	2
270432325	16028	18,227,011	14,791,314	18,227,011	14,791,314	SC	Charleston	1
270531371	19692	2,722,689	2,029,909	2,722,689	2,029,909	SC	Charleston	1
270711808	26376	7,063,629,374	5,578,905,248	4,933,374,696	4,686,644,711	FL	Pinellas	5
270926053	34342	20,918,515	16,563,148	20,918,515	16,563,149	SC	Charleston	2
271228581	45564	6,525,695	5,847,740	6,525,695	5,847,740	VA	Virginia Beach (	1
271369322	50773	106,107	75,401	101,104	72,682	FL	Okaloosa	3
272275783	84323	219,451,115	194,530,445	219,451,115	194,530,445	NC	Carteret	4

EventID	Year	GU_Loss_wDS	GR_Loss_wDS	GU_Loss_xDS	GR_Loss_xDS	LandfallState	LandfallCounty	SS_Intensity
272431361	90074	55,729,965	50,363,481	55,729,965	50,363,481	NC	Dare	1
271173231	43516	347,683	178,218	347,683	178,218	FL	Palm Beach	1
270659886	24462	14,274,145	12,595,055	14,274,145	12,595,055	VA	Virginia Beach (	1
270127283	4725	109,088,009	91,160,868	95,751,082	83,515,717	FL	Citrus	1
270336735	12491	2,174,455,543	1,920,482,501	1,869,021,407	1,732,882,568	SC	Horry	3
271231357	45665	499,245,166	459,022,297	499,245,166	459,022,298	NC	Hyde	3
271842311	68286	34,140,943	29,153,030	34,140,943	29,153,030	NC	Dare	1
272156299	79895	55,876,172	39,355,610	45,803,629	36,098,596	AL	Mobile	4
270701672	25997	92,522,325	63,686,792	74,755,783	59,631,873	FL	Santa Rosa	4
271367297	50699	572,749,980	508,396,045	534,742,061	481,160,522	SC	Georgetown	2
271385376	51368	227,664,127	214,977,625	227,664,127	214,977,625	NC	Dare	4
271431644	53079	5,004	857	5,004	857	RI	Newport	1
271453755	53892	254,077,850	183,183,322	212,170,093	170,085,910	FL	Bay	4
271530437	56750	11,960,768	9,316,219	11,960,768	9,316,219	NC	Carteret	1
272491228	92281	130,872,395	124,218,900	130,872,395	124,218,900	NC	Dare	4
270154717	5731	18,156,542	15,704,237	17,442,231	15,526,639	RI	Newport	2
270765715	28386	248,158,795	213,628,024	248,158,795	213,628,024	NC	New Hanover	1
270958215	35548	55,808,699	43,068,629	55,808,699	43,068,630	SC	Beaufort	2
271706623	63260	1,003,014	794,437	1,003,014	794,437	SC	Beaufort	3
271096383	40678	828,192,090	716,704,956	708,548,327	638,364,005	NC	Onslow	3
271102888	40921	543,649,504	527,226,824	543,649,504	527,226,824	NC	Dare	3
271214322	45033	10,733,937	8,145,713	10,223,972	7,937,939	MS	Hancock	3
271322617	49050	10,316,580	9,130,356	10,316,580	9,130,356	NY	Suffolk	1
271691210	62684	24,122,643	18,246,065	21,667,771	17,543,398	AL	Mobile	4
270859939	31885	101,298,970	73,476,773	81,732,901	67,593,861	FL	Miami-Dade	4
271236015	45838	14,845,254	11,342,290	14,845,254	11,342,290	SC	Charleston	1
271443982	53534	184,848,684	169,424,994	184,848,684	169,424,994	NC	Dare	2
271550914	57505	20,738,093	15,921,750	18,754,736	15,218,373	FL	Collier	2
271769970	65625	2,018,575,890	1,820,143,174	1,787,896,474	1,656,618,771	NC	Brunswick	3
272155091	79850	74,234,691	67,774,837	74,234,691	67,774,837	NC	Hyde	2
272601274	96353	56,126,912	45,302,764	52,508,471	43,774,434	SC	Charleston	3
270835692	30985	3,655,402	2,102,175	3,655,402	2,102,176	AL	Baldwin	1
270986284	36590	164,094,250	128,826,570	133,719,651	113,682,437	FL	Sarasota	3
271059346	39306	45,333,517	36,665,217	45,333,517	36,665,218	SC	Horry	1
272593479	96055	196,212,055	171,522,024	145,886,108	136,791,994	NY	Suffolk	4
271515895	56202	226,023,103	215,126,685	226,023,103	215,126,686	NC	Hyde	3
271884271	69826	2,477,135	1,910,874	2,318,397	1,866,919	FL	Lee	2
271945164	72081	26,775,698	18,636,703	22,144,637	17,663,865	FL	Taylor	3
270479739	17791	218,777,785	183,892,765	189,729,298	166,273,685	FL	Palm Beach	3
271693471	62768	45,790,999	39,798,311	43,616,424	38,946,081	NC	Hyde	1
272634384	97592	95,171,929	87,088,664	95,171,929	87,088,664	NC	Carteret	2
270318103	11801	33,929,180	30,334,061	33,929,180	30,334,061	NC	Dare	1
270881632	32690	10,210,260	7,896,217	10,210,260	7,896,217	NC	New Hanover	1
271236832	45867	6,820	1,841	6,164	1,437	FL	Miami-Dade	3
271440827	53417	16,297,747	12,800,777	16,297,747	12,800,777	NC	Carteret	1
271979396	73354	185,220,700	165,938,983	173,206,902	157,479,789	NC	Hyde	3
272033341	75355	52,485,839	41,675,144	52,485,839	41,675,144	NC	Carteret	2
270239394	8870	1,062,014	908,563	1,062,014	908,563	NC	Dare	2
270428761	15896	8,054,076	5,998,363	8,054,076	5,998,365	NC	Carteret	1
270695412	25773	83,174,161	68,901,263	83,174,161	68,901,265	SC	Horry	1
270952283	35329	1,078,863	811,242	1,078,863	811,242	FL	Levy	2
270963630	35747	27,262,513	24,434,507	27,262,513	24,434,507	NC	Hyde	2
271932067	71610	133,549	76,681	133,549	76,681	FL	Okaloosa	1
272366451	87679	29,458,192	23,970,980	29,458,192	23,970,980	SC	Georgetown	1
270291520	10805	186,546,121	175,141,751	186,546,121	175,141,751	NC	Hyde	3
271167100	43290	4,646,919	3,248,965	3,699,964	3,079,740	FL	Sarasota	4
271646714	61035	43,636,104	29,571,990	34,900,947	27,987,185	FL	Indian River	4
272451223	90803	14,184,599	11,420,901	13,627,031	11,270,912	GA	Chatham	2
272594568	96097	8,471,388	7,496,124	8,471,388	7,496,124	NC	Dare	1
272694125	99795	44,853,962	34,201,670	42,711,602	33,464,060	FL	Franklin	4
270200232	7423	5,310,718	3,988,071	4,854,904	3,803,019	FL	Citrus	2
270418161	15512	1,207,064	1,041,210	1,207,064	1,041,210	NC	Dare	1
270418643	15529	366,594	194,701	366,594	194,701	SC	Charleston	1
270679223	25179	6,820,717	5,727,394	6,647,256	5,688,238	FL	Miami-Dade	2
271015064	37661	99,090,212	88,237,133	99,090,212	88,237,133	NC	Dare	1
271046140	38816	1,032,300	717,281	863,682	608,055	FL	Miami-Dade	2
271752783	64983	449,724,887	393,088,736	342,558,195	315,479,576	FL	Pinellas	3
272418248	89591	511,410	427,322	511,410	427,322	NC	Dare	1
270340751	12639	98,220,583	81,910,575	86,297,499	74,714,600	FL	Broward	2
270797449	29570	2,030,369	1,438,088	2,030,369	1,438,088	LA	Lafourche	1
270813253	30147	299,496,565	254,787,685	274,957,000	238,861,482	FL	Monroe	3

EventID	Year	GU_Loss_wDS	GR_Loss_wDS	GU_Loss_xDS	GR_Loss_xDS	LandfallState	LandfallCounty	SS_Intensity
271583038	58687	339,730,584	297,606,768	330,908,335	291,551,897	NC	Brunswick	2
272258381	83676	106,475,718	97,425,231	106,475,718	97,425,232	NC	Dare	1
270939327	34840	3,156,407	2,762,712	3,156,407	2,762,712	NC	Hyde	1
271063062	39444	262,577,798	231,371,295	262,577,798	231,371,295	NC	Dare	3
271466023	54352	596,041	432,964	596,041	432,964	FL	Palm Beach	2
271959827	72631	8,689,737	6,165,629	8,277,082	5,967,397	FL	Miami-Dade	2
272155909	79880	1,086,953,541	1,053,623,969	1,042,925,184	1,020,398,713	NC	Dare	4
272679487	99260	88,042,405	75,650,941	88,042,405	75,650,941	NC	Hyde	3
271834539	67998	36,252	15,752	30,589	13,080	FL	Broward	2
270217480	8059	13,928,726	11,377,014	13,268,889	11,171,996	NC	Carteret	1
271082622	40158	20,380,859	14,356,298	17,494,187	13,516,054	FL	Broward	3
271275875	47311	1,700,473	1,259,156	1,700,473	1,259,156	SC	Charleston	1
271628626	60360	90,242,019	82,464,697	90,242,019	82,464,697	NC	Hyde	2
272125616	78762	12,201,697	9,081,318	10,596,903	8,485,303	NC	Carteret	1
272674093	99057	32,376,838	25,749,236	31,098,600	25,258,237	NC	Brunswick	1
270213380	7905	659,654	421,592	612,125	391,137	AL	Baldwin	3
270791613	29359	1,022,571,290	913,206,032	938,217,330	854,295,864	SC	Horry	3
272375978	88030	3,285,950	2,671,502	3,285,950	2,671,502	SC	Charleston	1
270742548	27535	216,038,906	182,757,121	216,038,906	182,757,121	NC	Carteret	2
271104990	40998	470,074	387,435	470,074	387,435	NC	Dare	1
271166446	43266	7,437,457	6,004,918	7,437,457	6,004,918	FL	Nassau	3
271387828	51456	298,660,857	255,551,744	298,660,857	255,551,744	NC	Brunswick	2
272580759	95591	118,691,414	96,516,029	118,691,414	96,516,030	NC	Carteret	3
271289916	47828	119,050,539	87,889,001	102,849,849	82,525,035	NC	Carteret	2
272438700	90343	301,205	212,424	301,205	212,424	SC	Horry	1
270320207	11879	142,484,555	123,838,138	142,484,555	123,838,142	SC	Horry	2
270457435	16970	139,225	92,997	135,681	91,020	FL	Nassau	4
271660276	61540	468,656,261	421,516,485	419,632,001	384,803,159	FL	Monroe	3
272053276	76085	206,131,310	159,372,505	158,943,692	132,555,534	FL	Pasco	4
270690304	25588	72,947	29,807	69,468	27,120	TX	Brazoria	2
271142771	42391	81,563,744	61,137,506	74,527,458	58,700,939	FL	Bay	3
272388755	88504	285,679	169,001	285,679	169,001	SC	Beaufort	1
270181823	6728	1,226,508	838,201	1,158,079	799,613	MS	Jackson	4
272343612	86848	33,197,508	25,774,642	33,197,508	25,774,642	SC	Charleston	1
272500202	92616	1,171,393	671,525	1,171,393	671,525	SC	Beaufort	1
272538460	94035	54,876,838	42,366,551	50,084,660	39,605,010	NC	Carteret	2
271228936	45577	137,188	53,481	137,188	53,481	FL	Citrus	1
271080078	40064	5,439,979	4,060,603	4,864,412	3,905,984	NC	Dare	1
272578632	95514	21,426,229	17,561,812	21,426,229	17,561,813	NC	Brunswick	1
271819997	67468	564,172	432,932	564,172	432,932	SC	Charleston	1
270504360	18709	21,346	8,149	21,346	8,149	FL	Duval	1
270651142	24140	24,876,066	19,373,924	24,876,066	19,373,924	NC	Onslow	1
271809428	67082	879,233,163	837,829,101	789,829,443	770,255,546	NC	Dare	4
270194822	7221	2,583,902	1,771,367	2,583,902	1,771,367	FL	Miami-Dade	1
270258161	9571	1,145,575	940,550	1,091,309	931,337	NC	Dare	1
270400513	14853	139,230,113	121,365,719	139,230,113	121,365,720	NC	Dare	2
271681939	62345	1,237,721	866,446	1,139,330	811,717	FL	Miami-Dade	3
270487527	18078	21,492,915	19,248,374	21,492,915	19,248,374	NC	Dare	1
270525429	19481	32,613,013	27,269,019	32,613,013	27,269,019	SC	Georgetown	1
270739878	27436	18,846,003	14,577,843	17,790,272	14,219,423	FL	Franklin	3
270802741	29762	2,712,782	1,735,585	2,170,747	1,544,314	FL	Lee	3
270821325	30446	6,341,533	5,392,018	6,341,533	5,392,018	FL	Lee	1
272517916	93275	36,690,868	29,321,046	36,690,868	29,321,046	SC	Charleston	3
270095272	3539	5,074,387	3,584,315	3,952,022	3,446,376	RI	Washington	2
271351482	50114	215,712,707	182,247,945	193,880,694	168,031,495	NC	Carteret	3
271905079	70609	1,712,476,548	1,493,474,237	1,495,363,746	1,343,594,031	NC	Onslow	3
272467605	91416	38,205	12,278	36,376	11,064	AL	Baldwin	4
270625937	23215	3,551,620	3,024,301	3,551,620	3,024,301	NC	Currituck	1
272498231	92542	4,117,864	3,059,230	4,012,725	3,016,936	SC	Charleston	1
271466955	54388	12,108,765	9,782,871	12,108,765	9,782,871	SC	Horry	1
272459254	91105	4,867,459	3,833,790	4,637,334	3,775,646	LA	St. Mary	4
270671558	24894	28,269	8,520	28,269	8,520	FL	Monroe	1
271077538	39973	492,609,227	432,669,342	419,981,661	380,676,071	FL	Palm Beach	3
271081859	40131	14,616,871	11,889,280	12,956,710	11,426,742	FL	Collier	2
272444655	90561	58,885,680	44,425,933	46,957,199	38,911,193	FL	Collier	3
271035939	38435	70,740	40,354	70,740	40,354	FL	Martin	1
271285803	47676	2,198,466	1,764,127	2,173,796	1,757,601	FL	Citrus	1
270089525	3328	155,903,087	130,326,613	155,903,087	130,326,613	NC	Carteret	2
271150645	42682	1,531,512,356	1,417,731,302	1,262,301,144	1,225,014,269	NC	Hyde	4
271740515	64524	173,139	90,268	173,139	90,268	FL	Martin	1
272060729	76366	4,662,927,248	3,886,468,727	3,510,253,028	3,312,184,037	FL	Collier	4

EventID	Year	GU_Loss_wDS	GR_Loss_wDS	GU_Loss_xDS	GR_Loss_xDS	LandfallState	LandfallCounty	SS_Intensity
270932160	34572	4,211,651	3,248,895	3,784,524	3,154,095	GA	Chatham	2
271371243	50842	154,051,370	128,072,432	154,051,370	128,072,433	NC	Carteret	3
270260548	9658	58,597,583	39,331,622	45,649,657	37,414,160	FL	Palm Beach	4
270738845	27396	84,207,307	75,813,996	84,207,307	75,813,996	NC	Dare	3
270782273	29015	17,554,730	13,722,170	17,554,730	13,722,170	NC	Carteret	1
270836235	31007	229,979,938	197,063,387	229,979,938	197,063,388	NC	Carteret	2
271074323	39858	18,437,762	16,195,913	17,968,493	16,071,482	NC	Dare	2
271467516	54409	225,054,614	193,775,594	222,463,020	192,157,819	NC	Pender	3
270478399	17744	21,501,225	17,866,913	21,501,225	17,866,913	NC	Brunswick	1
271805424	66932	1,348,027	710,002	1,250,433	649,223	FL	Miami-Dade	3
271813603	67234	6,800,558	5,083,317	6,258,658	4,878,856	FL	Franklin	4
271900648	70445	145,612,447	122,630,888	145,612,447	122,630,888	NC	Carteret	1
270039408	1465	2,180,375	1,071,848	2,180,375	1,071,848	LA	Iberia	2
270430858	15974	72,193,655	51,145,935	61,269,200	48,098,643	FL	Taylor	3
271222725	45345	1,435,110	1,161,685	1,435,110	1,161,685	NC	Dare	1
271393637	51667	2,193,890	1,471,596	2,193,890	1,471,596	FL	Gulf	2
270044287	1646	5,796,593	4,398,215	5,796,593	4,398,216	SC	Georgetown	1
272318660	85923	5,156,473	4,130,121	5,156,473	4,130,121	SC	Charleston	1
270135725	5033	69,656	39,985	61,988	35,080	FL	Martin	2
271029250	38185	2,491,105	1,586,839	2,293,080	1,478,016	SC	Charleston	1
271154839	42838	225,688,645	190,565,868	225,688,645	190,565,868	NC	Carteret	2
272566540	95073	18,174,438	14,593,612	18,174,438	14,593,612	SC	Charleston	1
270101353	3760	1,142,714	809,065	1,142,714	809,065	FL	Monroe	1
270894067	33149	3,502,327	2,126,976	2,996,556	1,887,764	FL	Miami-Dade	3
270939231	34836	635,098,898	565,921,578	635,098,898	565,921,578	NC	New Hanover	2
271625249	60233	1,017,210,167	974,536,595	949,947,868	919,118,860	NC	Hyde	4
272309497	85590	88,001,180	74,722,837	88,001,180	74,722,837	NC	Brunswick	1
270155810	5769	3,921,996	2,828,540	3,921,996	2,828,540	GA	Camden	3
270164199	6074	421,550,246	372,639,602	421,550,246	372,639,602	NC	Onslow	2
270779316	28906	241,603,864	221,782,677	241,603,864	221,782,677	NC	Dare	3
270806443	29897	90,118,936	77,678,755	90,118,936	77,678,755	NC	Carteret	1
271343321	49815	920,448,144	788,161,425	767,163,282	683,882,883	NC	New Hanover	3
271415689	52480	24,776,917	19,997,427	24,776,917	19,997,427	NC	Carteret	1
271517993	56281	45,187,450	37,134,837	45,187,450	37,134,837	NC	Carteret	2
271760729	65278	28,908,237	21,929,711	27,528,927	21,443,872	SC	Charleston	2
270456678	16942	7,415,506	5,961,424	7,415,506	5,961,424	SC	Beaufort	2
270727149	26952	32,908	22,150	27,608	20,360	FL	Lee	2
271634662	60582	423,682	247,254	423,682	247,254	SC	Charleston	1
272475088	91691	201,260,558	171,124,862	185,017,508	161,887,991	FL	Collier	2
272543060	94208	3,640,796	2,247,698	3,100,401	1,978,434	FL	Franklin	4
271773334	65748	546,642,921	485,996,650	481,217,403	438,838,452	FL	Monroe	3
271799141	66696	3,560,176	2,619,790	3,560,176	2,619,790	FL	Brevard	2
271151623	42719	399,392,368	352,698,880	394,684,415	349,419,680	NC	Carteret	3
272060238	76349	105,600,775	88,673,065	104,399,777	88,076,053	NC	Carteret	1
272278537	84426	15,003,006	12,332,672	15,003,006	12,332,672	FL	Pasco	1
272313530	85735	19,188,720	14,750,459	19,188,720	14,750,459	FL	Taylor	2
270045135	1675	20,463,230	16,971,380	20,463,230	16,971,380	NC	Dare	3
270371167	13759	476,562,817	408,759,110	457,318,121	396,246,638	SC	Horry	3
270853227	31641	5,868,836	3,932,472	5,868,836	3,932,472	LA	Plaquemines	2
271231548	45672	36,234,981	24,605,962	28,105,146	22,737,719	LA	Lafourche	4
270826517	30638	103,058,541	86,939,589	96,339,191	82,828,431	NC	Carteret	3
271799768	66722	514,826	320,356	514,826	320,356	GA	McIntosh	1
270472720	17535	36,964,304	33,306,935	36,964,304	33,306,935	NC	Dare	1
271319074	48915	34,014,811	29,174,890	34,014,811	29,174,890	NC	Hyde	2
271852362	68660	17,339	8,838	17,339	8,838	FL	Santa Rosa	1
270902814	33479	173,364,437	140,948,124	152,762,579	129,992,826	FL	Miami-Dade	2
272156887	79917	52,009	23,704	52,009	23,704	LA	Plaquemines	2
272698759	99966	57,371,368	46,307,922	57,371,368	46,307,922	NC	Onslow	1
270328339	12183	6,966,350	6,163,976	6,966,350	6,163,976	NC	Dare	1
271652865	61264	841,666,438	750,932,467	786,029,168	709,208,288	SC	Horry	3
272268044	84027	607,797,511	502,810,596	544,592,310	463,231,224	SC	Charleston	3
271416477	52511	4,438	2,627	4,263	2,517	FL	Indian River	2
271562265	57916	142,217,480	104,556,722	117,027,888	94,778,701	FL	Lee	3
271930083	71536	5,678,809	4,233,831	5,678,809	4,233,832	FL	Bay	3
271487118	55142	15,060,907	13,348,986	15,060,907	13,348,986	NC	Dare	1
271844596	68375	3,435,485	2,989,962	3,435,485	2,989,962	NC	Dare	1
272368556	87757	19,834	11,164	18,391	9,932	NY	Suffolk	2
270253697	9407	40,106,805	36,203,357	40,106,805	36,203,357	NC	Dare	2
270565421	20965	165,766,290	137,841,418	165,766,290	137,841,422	NC	New Hanover	1
272461611	91195	68,110,142	56,055,266	68,110,142	56,055,267	SC	Horry	1
272587634	95842	14,354,233	11,245,302	14,354,233	11,245,302	NC	New Hanover	1

EventID	Year	GU_Loss_wDS	GR_Loss_wDS	GU_Loss_xDS	GR_Loss_xDS	LandfallState	LandfallCounty	SS_Intensity
270174907	6467	159,138,240	144,705,983	159,138,240	144,705,983	NC	Carteret	2
270233997	8673	460,282,545	402,727,879	455,001,689	399,150,966	NC	Brunswick	2
271764687	65427	1,481,319,449	1,307,269,512	1,295,716,099	1,172,705,435	NC	Carteret	3
270668715	24790	700,487,181	559,265,068	582,135,201	490,805,141	GA	Chatham	4
270731920	27127	137,307	58,052	137,307	58,052	FL	Pinellas	1
271504159	55773	155,637,464	144,119,221	155,637,464	144,119,221	NC	Dare	3
271612350	59760	1,668,156	1,447,773	1,668,156	1,447,773	NC	Dare	1
272699084	99977	109,302,610	91,174,729	106,475,851	89,596,867	NC	Carteret	2
271749750	64873	541,529,574	482,104,805	497,273,581	448,684,598	FL	Collier	2
271960985	72673	12,102,202	10,760,834	12,102,202	10,760,834	NC	Dare	1
272508477	92918	125,129,761	94,073,224	108,535,453	88,371,180	SC	Charleston	4
270074714	2777	70,017,267	57,696,489	70,017,267	57,696,489	NC	Onslow	1
270690468	25594	124,854,036	115,588,334	124,854,036	115,588,334	MA	Dukes	2
271909156	70763	130,181,966	115,355,504	130,181,966	115,355,504	NC	Carteret	1
272402978	89033	674,112,221	647,572,127	635,558,224	615,868,255	NC	Dare	3
272640472	97816	399,266,575	366,541,251	379,903,200	351,643,668	NC	Hyde	3
270656965	24355	979,017	407,850	979,017	407,850	AL	Baldwin	1
270828778	30721	68,224,456	55,907,931	68,224,456	55,907,931	NC	Brunswick	1
270867188	32151	22,586,912	17,760,874	21,324,868	17,343,868	SC	Charleston	3
271962689	72741	274,747,122	254,461,205	250,830,487	236,094,731	NC	Dare	2
272617439	96959	8,444	5,372	8,444	5,372	FL	Bay	2
270085464	3178	240,509	175,988	227,125	169,012	AL	Baldwin	3
270279872	10361	113,142,917	95,072,582	113,142,917	95,072,582	NC	Brunswick	1
271171795	43465	36,686,014	29,329,777	36,686,014	29,329,777	FL	Collier	1
270122243	4542	144,006,157	112,675,222	124,817,561	103,168,434	FL	Franklin	4
270551643	20442	16,193,729	11,077,199	13,095,225	10,619,653	FL	Palm Beach	3
270751374	27853	454,471,851	432,697,411	449,262,887	428,569,975	NC	Hyde	3
271303619	48338	2,071,231	1,668,622	1,938,018	1,642,787	RI	Newport	2
272085455	77276	38,348,441	33,798,521	38,348,441	33,798,521	NC	Hyde	1
272412214	89372	285,587,249	245,400,387	285,587,249	245,400,387	NC	Carteret	2
270917460	34018	1,045,946	640,355	748,759	576,005	FL	Collier	4
271779127	65953	156,321,880	140,337,343	156,321,880	140,337,343	NC	Hyde	2
270895488	33205	193,203,263	175,593,015	176,482,241	163,645,741	NC	Hyde	2
271426433	52886	96,833,207	77,728,831	96,833,207	77,728,832	NC	Carteret	1
272484021	92016	2,320,415	1,947,392	2,320,415	1,947,392	NC	Dare	2
272688147	99578	41,804,925	33,192,483	41,804,925	33,192,483	FL	Martin	1
270415060	15394	96,688,142	89,961,237	96,688,142	89,961,237	NC	Dare	2
270662554	24562	481,049,110	425,994,527	468,522,504	416,936,800	NC	Brunswick	2
270797598	29575	46,666,763	42,133,048	46,666,763	42,133,049	NC	Dare	4
270851688	31583	18,061,867	13,530,998	16,327,010	12,878,995	NC	Carteret	1
271146905	42544	236,972,808	226,749,733	236,972,808	226,749,733	NC	Dare	3
270462183	17143	887,547,056	783,706,923	706,742,326	651,149,966	FL	Collier	4
270487431	18074	1,646,479,901	1,508,729,876	1,482,602,679	1,387,384,693	SC	Horry	3
270878350	32566	44,640	17,541	44,640	17,541	SC	Beaufort	1
271982287	73462	174,805,200	146,078,820	155,275,927	134,144,753	NC	Carteret	2
271277426	47369	13,130	1,373	13,130	1,373	LA	Vermilion	1
271323548	49085	587,996	234,867	520,973	197,252	FL	Okaloosa	1
272375738	88021	290,066,405	243,477,502	264,660,119	226,496,155	NC	Carteret	4
272462008	91210	799,364,319	703,760,832	717,646,468	646,489,821	NC	Brunswick	3
270795750	29511	22,401	13,115	22,401	13,115	NC	Dare	1
271822491	67561	9,466,017	8,226,759	9,225,598	8,184,566	NY	Suffolk	1
271909340	70770	4,292,695	2,845,073	3,144,760	2,650,999	FL	Monroe	4
271934890	71710	46,509,593	36,317,617	45,320,380	35,921,385	SC	Charleston	2
272301626	85292	277,757,129	237,923,434	274,581,788	235,998,725	SC	Charleston	2
272689450	99626	12,985,225	10,241,284	12,985,225	10,241,285	FL	Okaloosa	2
271166534	43269	4,108,759	3,051,544	4,108,759	3,051,544	GA	Chatham	1
271772081	65703	3,888,997	2,889,905	3,579,423	2,775,940	FL	Collier	4
272501220	92653	25,221,468	22,048,636	25,221,468	22,048,636	NC	Hyde	1
270723258	26806	259,263	181,179	209,841	158,155	FL	Miami-Dade	2
271857829	68860	22,793	9,267	22,793	9,267	LA	Jefferson	3
271915246	70991	156,331,570	140,356,061	156,331,570	140,356,061	NC	Dare	2
271977673	73292	1,745,944,690	1,550,802,571	1,499,275,524	1,400,274,817	SC	Horry	4
270990306	36736	1,779,032	1,526,963	1,759,048	1,523,248	FL	Palm Beach	1
271431002	53055	1,566,681	1,238,512	1,492,417	1,221,223	NC	Dare	1
271399421	51881	2,513,186	1,664,305	2,513,186	1,664,305	GA	Chatham	1
270364720	13524	581,247,241	523,602,088	574,531,531	518,567,345	SC	Horry	1
270998859	37060	34,425,965	28,207,206	34,425,965	28,207,206	NC	Carteret	1
271478355	54814	40,573,898	33,611,262	40,573,898	33,611,262	NC	Brunswick	1
271638988	60745	4,330,611	3,797,053	4,330,611	3,797,053	NY	Suffolk	2
272061913	76411	21,493,776	16,833,239	21,493,776	16,833,239	SC	Charleston	1
271123043	41661	47,993,013	43,500,844	47,993,013	43,500,844	NC	Hyde	2

EventID	Year	GU_Loss_wDS	GR_Loss_wDS	GU_Loss_xDS	GR_Loss_xDS	LandfallState	LandfallCounty	SS_Intensity
272279500	84462	2,123,722	1,192,496	2,123,722	1,192,496	AL	Baldwin	2
271986753	73623	436,195,312	393,157,335	436,195,312	393,157,335	NC	Brunswick	2
272505796	92820	59,240,485	54,545,009	59,240,485	54,545,009	NC	Dare	1
270141791	5254	205,689,717	173,572,858	205,689,717	173,572,858	FL	Lee	1
270379869	14075	17,803	9,204	17,803	9,204	FL	Flagler	2
271595055	59128	29,737,099	24,295,776	29,737,099	24,295,776	NC	Hyde	1
271267685	47008	16,134,417	13,063,198	16,134,417	13,063,198	SC	Georgetown	1
272030636	75257	40,224,950	33,373,425	38,631,866	32,720,688	FL	Collier	2
272267368	83999	25,258,456	21,647,709	24,264,112	21,330,784	NC	Hyde	1
271453263	53874	1,805,188,005	1,599,029,828	1,533,202,977	1,404,580,940	NC	New Hanover	3
271700489	63026	123,140,294	114,428,992	123,140,294	114,428,992	FL	Broward	2
272095920	77662	55,870,617	46,545,168	55,870,617	46,545,169	NC	Hyde	1
270267870	9923	3,146,616	2,341,845	2,827,071	2,254,839	FL	Levy	2
271575852	58411	488,735,189	460,786,246	441,163,312	422,061,610	NC	Hyde	3
271991283	73786	81,806,433	65,496,128	77,867,444	63,314,938	NC	Carteret	2
272145015	79483	7,532,314	6,646,434	7,532,314	6,646,434	RI	Washington	1
271176080	43619	22,851,352	16,771,274	20,150,762	15,866,960	GA	Chatham	3
271646310	61020	194,859,713	158,790,520	183,754,259	152,370,013	NC	Pender	2
270497933	18463	49,312,507	38,688,135	47,359,945	38,094,608	SC	Beaufort	3
270822470	30487	48,971,409	43,995,699	48,971,409	43,995,699	NC	Dare	1
271369161	50768	16,742,338	12,900,618	15,947,479	12,604,116	SC	Charleston	3
271704565	63180	12,936,476	10,209,319	12,936,476	10,209,320	FL	Monroe	1
272219831	82246	93,638,309	75,306,499	84,640,479	71,284,324	NC	Hyde	2
272695118	99831	1,746,663,591	1,603,430,922	1,380,786,398	1,336,058,289	NC	Hyde	4
271802197	66811	1,074,558	782,191	1,074,558	782,191	SC	Beaufort	1
272432041	90098	80,125,996	69,146,102	80,125,996	69,146,102	SC	Horry	1
270574357	21299	4,432,024	3,592,235	4,432,024	3,592,235	NC	Dare	1
270063442	2348	398,653,612	337,684,360	382,511,627	328,375,201	NC	New Hanover	3
271100371	40829	147,840,104	126,506,489	147,840,104	126,506,489	NC	Carteret	1
271436086	53240	137,808	56,528	116,937	46,481	FL	St. Lucie	1
270605713	22451	8,626	5,140	8,529	5,080	TX	Kleberg	3
271820555	67488	34,520,199	29,297,690	31,372,152	28,203,448	RI	Washington	2
271920582	71185	5,889,727	5,147,805	5,889,727	5,147,805	NC	Dare	1
272073464	76836	61,591,262	49,738,215	56,285,110	47,649,168	FL	Collier	3
272609616	96667	22,042,208	19,611,706	22,042,208	19,611,706	NC	Dare	1
272649080	98133	126,398,520	108,951,811	126,398,520	108,951,811	NC	Brunswick	1
270451392	16749	29,890,104	24,023,265	29,890,104	24,023,265	NC	Carteret	1
270644222	23892	224,084,515	180,919,250	209,493,251	173,276,949	FL	Miami-Dade	2
270082477	3066	266,222	147,106	251,378	134,955	TX	Calhoun	3
270234225	8682	229,516	181,163	229,516	181,163	NC	Dare	1
272084176	77228	1,056,662	732,285	768,909	532,679	NY	Nassau	3
270929682	34478	81,934	45,736	81,934	45,736	SC	Charleston	1
270342149	12690	6,176,010	5,365,674	6,106,621	5,355,923	NY	Suffolk	1
271294774	48003	5,994,063	5,215,279	5,994,063	5,215,279	NC	Hyde	1
271681946	62345	60,736,241	49,490,572	60,736,241	49,490,572	SC	Georgetown	1
272185257	80984	39,056,474	34,877,275	39,056,474	34,877,275	NC	Hyde	1
272212192	81964	7,448,201	5,874,936	7,448,201	5,874,936	NC	Carteret	1
270396669	14707	306,595,693	277,450,792	306,595,693	277,450,792	NC	Carteret	2
270597883	22166	988,071,689	874,788,009	770,219,010	710,607,349	FL	Pasco	3
270684219	25366	6,776,574	5,168,695	6,776,574	5,168,695	SC	Charleston	1
271899303	70392	243,838,179	193,962,860	196,091,981	168,710,553	FL	Palm Beach	1
272451135	90800	12,703,490	9,802,615	12,200,665	9,623,685	SC	Charleston	3
270017450	653	46,607,161	39,468,632	46,607,161	39,468,632	NC	Hyde	3
270387929	14381	3,535,381	2,353,949	3,535,381	2,353,949	FL	Monroe	2
270756962	28055	47,984,704	38,449,058	47,984,704	38,449,058	NC	Onslow	1
271135753	42126	46,964	22,966	42,441	19,698	FL	Hernando	2
271440047	53387	8,189,211	6,516,300	7,260,925	6,359,214	FL	Collier	3
271905660	70631	126,998,140	98,613,136	117,715,438	94,553,492	GA	Chatham	3
270236295	8756	4,634,611	3,436,918	4,634,611	3,436,919	FL	Collier	1
271342446	49782	56,401,171	45,571,285	56,401,171	45,571,286	SC	Charleston	1
272356184	87307	579,474,845	454,447,969	473,869,015	397,628,937	SC	Beaufort	4
270219546	8134	82,298,468	68,203,400	82,298,468	68,203,400	NC	Carteret	1
270753288	27922	269,782	195,837	269,782	195,837	GA	Glynn	2
271354317	50222	2,619,451	2,253,889	2,619,451	2,253,889	NC	Dare	1
271729037	64093	266,294,600	205,706,019	239,610,573	192,956,478	SC	Beaufort	3
271896722	70291	2,596,256	1,721,001	2,291,615	1,573,792	FL	Bay	3
270314798	11678	76,584	41,069	76,584	41,069	SC	Charleston	1
271041010	38628	329,285	222,618	329,285	222,618	FL	Palm Beach	1
270365847	13566	1,275,098	638,024	1,041,426	521,680	FL	Sarasota	2
271225036	45432	45,725,424	36,668,339	45,725,424	36,668,340	NC	Pender	1
271288468	47774	488,701	412,201	488,701	412,201	NC	Dare	1

EventID	Year	GU_Loss_wDS	GR_Loss_wDS	GU_Loss_xDS	GR_Loss_xDS	LandfallState	LandfallCounty	SS_Intensity
272005342	74309	16,134,478	12,496,109	15,722,429	12,347,695	FL	Palm Beach	2
272017041	74747	23,716,432	15,877,909	19,190,750	14,834,823	FL	Miami-Dade	3
272541838	94163	332,446,757	291,714,480	332,446,757	291,714,480	NC	Brunswick	3
272570948	95235	328,697,677	283,933,016	315,485,312	275,355,999	SC	Horry	1
270801608	29721	10,131,666	8,030,947	10,131,666	8,030,947	SC	Charleston	1
271366805	50681	162,060,509	124,287,837	144,712,188	117,429,515	GA	Glynn	3
270755502	28001	12,529,922	10,012,189	10,928,038	9,702,610	NY	Suffolk	3
271372779	50900	7,716,029	6,774,564	7,716,029	6,774,565	NC	Dare	1
271753023	64992	15,933,791	12,749,763	15,933,791	12,749,764	SC	Beaufort	3
270228670	8472	158,709,057	128,038,201	158,709,057	128,038,201	NC	Carteret	3
270254365	9431	3,033,251	1,957,879	2,595,585	1,778,292	FL	Monroe	3
270486182	18025	274,244,566	258,940,341	267,180,769	253,334,467	NC	Hyde	3
270718350	26622	55,767,067	46,280,715	55,767,067	46,280,715	SC	Horry	1
270784159	29082	185,176,403	155,710,029	185,176,403	155,710,029	NC	Carteret	2
271023623	37971	223,362,363	182,987,741	193,621,543	166,157,141	FL	Collier	3
271874187	69461	44,109,929	34,701,611	44,109,929	34,701,611	NC	Pender	1
270114087	4238	48,530,002	39,538,699	48,530,002	39,538,699	NC	New Hanover	1
270069888	2594	16,730,381	14,836,960	16,730,381	14,836,960	NC	Carteret	1
270116364	4321	39,295,232	35,315,827	39,295,232	35,315,827	NC	Dare	4
271059339	39306	328,752,130	280,082,547	328,752,130	280,082,547	NC	Onslow	2
272552933	94573	140,051,317	125,104,407	126,069,284	115,872,112	NC	Hyde	1
272617199	96950	47,057,138	37,434,367	47,057,138	37,434,367	NC	Onslow	1
270862029	31959	682,901	423,795	500,380	376,216	FL	Miami-Dade	3
272484751	92043	1,651,663	1,096,192	1,370,739	970,380	FL	Miami-Dade	2
271428904	52976	10,741	3,814	9,319	2,805	FL	Okaloosa	4
270842932	31258	338,980,744	302,062,622	338,980,744	302,062,623	NC	Brunswick	1
271305339	48405	1,793,250	1,326,788	1,603,523	1,265,884	NC	Carteret	1
270466140	17291	48,792,921	40,439,798	48,792,921	40,439,798	NC	Carteret	1
271014838	37652	1,493,883	983,989	1,143,665	829,005	NY	Suffolk	3
271160411	43040	16,082,699	12,909,121	16,082,699	12,909,121	SC	Charleston	1
271648074	61085	70,190,081	51,968,095	61,910,075	49,872,191	FL	Santa Rosa	3
272000323	74123	208,782,856	151,906,151	162,392,170	134,138,614	FL	Monroe	3
272296189	85090	77,269,356	65,967,397	77,269,356	65,967,397	NC	Carteret	1
272348661	87033	508,946	381,472	508,946	381,472	NC	Dare	1
271221408	45297	4,869,268	3,630,178	4,869,268	3,630,178	SC	Charleston	1
271380713	51194	26,292,865	23,429,878	26,292,865	23,429,878	NC	Hyde	1
272337747	86632	108,562,319	93,506,637	108,562,319	93,506,639	SC	Horry	3
270199112	7381	160,276,867	133,190,367	160,276,867	133,190,367	NC	Brunswick	2
270297814	11047	336,376,111	273,652,311	296,269,422	251,251,107	FL	Miami-Dade	2
270463920	17205	1,690,243	1,296,508	1,623,808	1,274,783	FL	Miami-Dade	2
271491499	55305	16,653,340	14,026,101	16,653,340	14,026,101	NC	Carteret	1
271834635	68002	20,365,465	15,116,334	18,201,379	14,537,996	FL	Collier	2
270273333	10122	8,039,059	6,281,055	7,722,764	6,184,785	FL	Palm Beach	2
272025267	75055	53,264,831	44,652,850	53,264,831	44,652,850	FL	Monroe	1
272185176	80981	270,470,817	234,977,711	237,116,576	212,406,931	FL	Pinellas	1
270795441	29499	71,999	39,927	55,683	28,581	FL	Walton	5
272462077	91213	168,094	94,977	120,237	63,746	FL	Franklin	2
270022924	858	74,794,610	68,993,154	74,794,610	68,993,154	NC	Dare	3
270237926	8815	47,452,437	38,076,608	47,452,437	38,076,608	NC	Carteret	2
270166907	6173	66,714,063	61,955,642	66,714,063	61,955,642	NC	Dare	1
271687149	62534	990,742,619	850,271,313	860,944,638	762,139,487	NC	Hyde	3
271703198	63129	96,317,772	78,291,471	83,845,802	71,798,904	FL	Monroe	3
271582969	58684	3,031,325	1,864,297	2,432,390	1,636,867	LA	Terrebonne	4
271675494	62101	2,448,346	1,942,816	2,271,846	1,899,416	FL	Volusia	3
272045660	75807	702,030,214	617,697,310	667,578,575	595,574,419	NC	Onslow	3
272254310	83531	45,179,123	38,390,280	45,179,123	38,390,280	NC	Hyde	2
272586451	95801	725,743	496,275	725,743	496,275	FL	Gulf	3
272588487	95873	427,448,014	369,622,090	427,448,014	369,622,090	NC	Carteret	2
270395061	14646	1,312,663	990,180	1,144,751	958,785	FL	Volusia	3
272378885	88137	375,053,317	332,686,523	375,053,317	332,686,523	NC	Carteret	2
272549415	94445	409,698,962	327,182,589	320,831,069	278,791,262	FL	Collier	2
270067645	2509	444,564,142	388,739,476	444,564,142	388,739,476	NC	Brunswick	2
270524341	19443	103,960,077	85,354,242	97,221,330	82,069,410	SC	Charleston	2
271999352	74086	182,041,730	152,820,416	131,066,851	120,469,236	FL	Miami-Dade	5
271813118	67216	10,122,856	7,844,560	10,122,856	7,844,560	FL	Bay	2
271963697	72777	19,227,423	15,264,162	19,227,423	15,264,162	NC	Carteret	1
272147885	79589	66,721,853	50,861,624	59,111,357	48,074,677	SC	Horry	2
270979540	36336	582,704,639	518,762,900	558,984,588	501,852,781	NC	Hyde	4
270009049	339	2,790,520,079	2,492,768,943	2,375,484,718	2,225,818,994	NC	Onslow	4
272507503	92883	38,476	18,292	35,698	16,740	FL	Sarasota	2
270411974	15280	22,185,739	17,814,877	22,185,739	17,814,877	NC	New Hanover	1

EventID	Year	GU_Loss_wDS	GR_Loss_wDS	GU_Loss_xDS	GR_Loss_xDS	LandfallState	LandfallCounty	SS_Intensity
270689158	25546	460,617,831	402,221,127	361,804,089	331,792,420	FL	St. Lucie	4
271398080	51830	79,610,964	65,092,021	79,610,964	65,092,021	NC	Carteret	1
271761619	65312	130,177,107	121,773,909	128,696,922	120,707,770	NC	Dare	2
272238660	82947	142,877,692	127,116,730	141,237,046	125,979,524	SC	Georgetown	2
272604410	96470	505,419	403,993	505,419	403,993	SC	Beaufort	3
270536376	19874	612,046	384,698	477,928	340,299	FL	Miami-Dade	1
271656965	61418	8,877,713	6,696,622	8,381,078	6,508,541	FL	St. Lucie	3
272608915	96640	77,633,294	59,046,874	63,682,234	54,231,651	FL	Lee	3
270867753	32171	25,866,827	20,777,186	25,866,827	20,777,188	FL	St. Lucie	1
272040732	75628	241,056,731	206,528,049	241,056,731	206,528,049	NC	Onslow	1
270407967	15129	347,351,571	295,439,355	324,226,370	279,653,719	NC	Carteret	2
270824584	30566	6,920,592	6,127,090	6,920,592	6,127,090	NC	Dare	1
271434859	53194	54,632	26,999	54,632	26,999	SC	Charleston	2
271561043	57871	54,307,374	44,747,381	54,307,374	44,747,381	SC	Charleston	2
271833893	67975	7,677,018	5,990,421	7,590,157	5,959,422	SC	Beaufort	4
271070658	39720	997,613,805	870,953,938	904,507,671	805,364,906	NC	Brunswick	3
271709031	63355	19,898,730	13,206,365	14,467,961	12,227,073	NJ	Atlantic	3
271969842	73004	23,701,024	19,662,371	21,440,707	19,152,299	RI	Newport	2
272597302	96198	7,418,531	6,584,070	7,418,531	6,584,070	NC	Dare	1
272604990	96491	872,892,724	787,504,423	814,494,621	743,665,586	NC	Pender	3
271567724	58112	938,443,306	871,499,944	876,183,836	822,803,033	NC	Hyde	3
272267533	84006	359,709,636	286,628,277	333,338,579	272,057,935	SC	Beaufort	4
270229652	8508	5,212,664	4,413,778	5,212,664	4,413,778	NC	Hyde	2
272690489	99665	14,576,795	9,782,939	11,549,928	9,148,273	FL	Palm Beach	3
270929739	34481	1,091,188,162	983,160,727	946,231,049	874,934,034	FL	Monroe	3
271120644	41572	109,121	48,886	109,121	48,886	SC	Beaufort	1
271350441	50075	2,779,067	1,551,668	2,646,951	1,463,609	TX	Calhoun	4
271383761	51308	3,987,156	2,969,408	3,987,156	2,969,408	GA	Chatham	2
270787257	29196	22,122,555	16,148,282	19,594,412	15,301,601	SC	Beaufort	2
271145943	42509	79,136,913	70,372,168	79,136,913	70,372,168	NC	Hyde	2
271800818	66760	1,547,719	1,160,571	1,436,178	1,124,306	FL	Miami-Dade	2
270317771	11790	56,084,033	47,569,648	49,920,855	45,063,623	NY	Suffolk	3
270356721	13230	392,885,861	344,859,273	392,885,861	344,859,273	SC	Horry	2
270428246	15879	2,985,185	2,584,299	2,985,185	2,584,299	FL	Brevard	2
270493265	18288	122,471,846	112,029,700	119,329,748	110,003,632	NC	Dare	2
270635675	23574	5,045,376	3,583,087	4,806,327	3,481,946	FL	Martin	3
271811348	67149	1,082,621,929	946,414,675	965,005,249	863,856,255	SC	Horry	3
272119403	78530	142,397,796	125,214,032	142,397,796	125,214,032	SC	Horry	1
272495163	92427	15,089,099	11,955,320	15,089,099	11,955,320	SC	Horry	1
270689063	25543	65,835,243	50,968,404	65,835,243	50,968,404	SC	Charleston	1
271029257	38185	597,895,337	520,221,558	533,296,924	474,382,750	SC	Horry	3
271485230	55073	5,084,831	3,895,652	5,084,831	3,895,653	SC	Charleston	1
271532503	56825	62,705,961	47,620,756	56,470,794	45,003,423	SC	Charleston	3
271899228	70390	266,617,159	196,316,863	221,952,125	180,184,338	GA	Chatham	5
272161508	80087	423,698	306,773	423,698	306,773	NC	Carteret	1
272274651	84280	3,286,143	2,837,052	3,286,143	2,837,052	NC	Dare	1
272299864	85226	7,739,322	6,751,505	7,739,322	6,751,505	NC	Dare	2
272126824	78807	303,970	149,921	303,970	149,921	TX	Willacy	3
270399038	14798	195,606,862	169,678,194	195,606,862	169,678,194	NC	Carteret	2
270727400	26960	44,107,329	31,124,288	35,143,178	28,849,972	FL	Sarasota	3
270766438	28413	57,789,866	45,794,124	48,315,542	42,143,200	FL	Miami-Dade	3
270779805	28923	23,824,827	19,067,594	23,824,827	19,067,595	SC	Charleston	1
271336449	49564	1,004,747,629	926,355,871	977,992,314	906,467,231	NC	Carteret	3
271914585	70967	8,057,868	7,136,676	8,057,868	7,136,676	NC	Dare	1
270057740	2134	8,774,105	7,504,083	8,774,105	7,504,083	NC	Dare	1
270091199	3391	170,011	93,655	168,095	92,303	FL	Gulf	3
270188195	6965	1,851,058,144	1,666,830,258	1,552,102,815	1,477,973,873	NC	Dare	4
270875821	32472	63,747,009	58,596,142	63,747,009	58,596,142	NC	Dare	1
271013653	37606	130,997,649	113,334,760	130,997,649	113,334,760	NC	Carteret	2
271755793	65094	41,773,381	33,060,234	41,773,381	33,060,234	SC	Georgetown	1
272046660	75842	3,119,784	2,424,694	2,754,596	2,350,000	NC	Dare	1
270111210	4132	389,288	315,051	389,288	315,051	MA	Dukes	2
271702323	63096	2,048,035	1,168,338	1,728,865	995,683	FL	Miami-Dade	3
270512544	19007	38,797,862	35,065,653	38,797,862	35,065,653	NC	Dare	1
270811970	30100	88,174,268	71,025,135	82,474,383	68,460,039	GA	Camden	4
270869945	32252	1,235,907	909,021	1,100,438	869,325	FL	Collier	3
271562766	57933	1,371,185,900	1,200,015,911	1,000,301,267	925,687,652	FL	Pinellas	3
271584161	58730	43,145,628	34,245,425	43,145,628	34,245,426	NC	Carteret	1
271613385	59800	950,505,073	787,918,288	729,242,305	646,737,519	SC	Charleston	5
270208215	7717	173,613	108,220	150,252	87,948	NY	Nassau	3
270759190	28137	202,760,015	192,523,134	202,760,015	192,523,134	FL	Monroe	4

EventID	Year	GU_Loss_wDS	GR_Loss_wDS	GU_Loss_xDS	GR_Loss_xDS	LandfallState	LandfallCounty	SS_Intensity
271820650	67491	75,858	26,516	56,039	14,111	FL	Pasco	2
270583221	21630	1,049,170	869,221	1,049,170	869,221	NC	Carteret	1
271015632	37682	39,513,438	35,990,940	39,513,438	35,990,940	NC	Dare	2
271382833	51271	275,331	197,593	275,331	197,593	NC	Hyde	2
270381596	14142	630,716	434,369	539,789	399,672	GA	Chatham	3
270544065	20159	1,948,401	1,442,843	1,948,401	1,442,843	FL	Broward	1
271109523	41165	2,190,590,360	1,920,815,019	1,775,114,964	1,631,413,505	SC	Horry	4
271496424	55489	12,020,725	7,865,238	9,503,051	7,266,917	FL	Pasco	3
270820897	30431	835,116	656,117	752,484	643,423	NY	Suffolk	3
270962157	35694	399,879	309,644	399,879	309,644	AL	Baldwin	1
270059479	2201	30,593,643	24,925,605	30,593,643	24,925,605	SC	Charleston	1
270300782	11159	259,510,619	244,981,963	247,037,542	235,163,233	FL	Broward	3
271231541	45672	209,806,863	189,420,102	197,905,696	180,756,713	NC	Hyde	3
272192414	81252	3,543,115	2,081,682	2,620,016	1,666,114	FL	St. Johns	1
272445713	90600	113,757,505	99,489,148	113,757,505	99,489,148	NC	Hyde	3
270000888	34	88,571,886	70,905,848	77,776,572	65,658,915	NC	Carteret	2
270530870	19675	30,729,346	27,544,843	30,729,346	27,544,843	NC	Dare	1
270707888	26227	3,833,405,970	3,286,150,249	3,110,596,936	2,909,189,538	SC	Horry	4
270775874	28775	676,056	488,636	611,540	464,103	FL	Bay	4
270020732	777	362,647	216,885	336,374	203,714	FL	Indian River	3
270817333	30299	4,688,433	3,799,713	4,688,433	3,799,713	SC	Georgetown	1
270996242	36959	17,508,951	11,765,422	12,735,925	10,808,824	NJ	Ocean	3
271159925	43021	14,254,430	11,120,615	14,093,066	11,065,225	SC	Charleston	2
271987151	73639	352,283,106	309,858,301	352,283,106	309,858,301	NC	New Hanover	2
270716305	26545	111,003,847	92,678,884	109,716,479	91,845,031	FL	Miami-Dade	1
270999646	37090	87,310,143	72,981,655	83,783,118	71,025,316	FL	Monroe	2
271151616	42719	564,516,034	543,676,899	558,015,923	538,640,693	NC	Hyde	3
271464158	54282	38,377,697	32,589,728	38,377,697	32,589,729	NC	Carteret	1
270925266	34313	95,616,384	82,625,405	95,616,384	82,625,405	SC	Georgetown	2
271052626	39057	232,563,865	217,206,010	229,913,956	215,234,490	NC	Hyde	2
271260076	46729	1,903,949	1,646,454	1,903,949	1,646,454	FL	Miami-Dade	2
272249197	83343	366,718,837	325,655,553	366,718,837	325,655,553	NC	Pender	3
270232784	8626	233,411,854	200,222,639	230,746,577	198,527,100	NC	Hyde	3
270275140	10189	82,142,008	60,755,095	72,750,463	57,152,013	FL	Palm Beach	3
271100214	40823	51,787,114	38,380,874	45,856,284	36,170,388	FL	Bay	4
271469199	54475	417,040	302,462	400,660	294,662	NC	Carteret	1
270362072	13427	5,032,706	3,983,904	5,032,706	3,983,904	SC	Charleston	1
270365029	13536	32,132,305	26,548,514	30,068,089	25,913,024	FL	Lee	1
271703514	63141	2,545,084,329	2,261,212,310	2,124,963,098	1,976,833,255	NC	Brunswick	4
272322650	86068	157,188,761	130,443,733	137,786,609	119,491,417	FL	Collier	3
272515032	93167	109,118,733	92,719,371	109,118,733	92,719,371	FL	Collier	1
271438913	53345	23,749	14,375	21,317	12,277	FL	St. Lucie	3
271473821	54646	3,072,787	2,578,502	3,072,787	2,578,502	FL	St. Johns	1
271578625	58517	34,142,629	30,711,711	34,142,629	30,711,711	NC	Dare	1
272239611	82983	27,520,578	21,637,703	27,520,578	21,637,703	SC	Charleston	1
272628759	97381	277,576,418	247,956,435	207,885,777	196,076,124	FL	Monroe	4
271140754	42315	393,788,479	365,721,028	364,954,051	343,782,133	NC	Hyde	3
272206512	81759	507,851,079	463,335,784	478,956,420	441,009,353	NC	Dare	3
272539652	94081	5,703,604	3,920,627	4,799,623	3,642,155	FL	Miami-Dade	4
270019944	746	455,789	290,381	384,872	243,068	FL	Bay	1
270386252	14317	260,022	183,479	260,022	183,479	GA	McIntosh	1
270847044	31414	97,914,788	90,659,602	97,914,788	90,659,602	NC	Dare	2
271571193	58241	2,192,725	1,603,161	1,927,328	1,517,711	FL	Miami-Dade	3
271802525	66823	97,089,332	80,646,423	95,981,705	80,061,077	NC	Carteret	2
272174689	80588	218,819,419	180,347,027	218,819,419	180,347,027	NC	Onslow	1
270679055	25174	79,894,143	62,471,400	76,076,881	60,858,196	FL	Collier	3
270780378	28944	4,966,311	3,280,454	4,066,130	3,046,530	FL	Collier	2
271020583	37861	240,306,094	165,162,353	176,179,231	144,147,222	FL	Dixie	4
271226667	45492	1,964,374	1,618,345	1,964,374	1,618,345	NC	Hyde	1
272446117	90615	128,545,957	101,789,112	128,545,957	101,789,112	SC	Charleston	2
270458252	16999	8,110,438	6,010,461	7,903,473	5,921,097	FL	Bay	2
270856147	31750	15,374,964	13,701,680	15,374,964	13,701,680	NC	Dare	2
272399306	88895	125,224,991	104,248,302	112,419,061	96,142,935	FL	Collier	1
272697934	99936	131,942,505	107,412,210	131,942,505	107,412,210	NC	Pender	1
270509837	18909	33,563,537	29,957,421	33,563,537	29,957,421	NC	Hyde	1
271258651	46674	47,562,693	36,970,239	42,245,222	34,232,652	NC	Onslow	1
271455524	53958	739,023,965	583,303,682	600,202,027	509,078,889	FL	Levy	5
271637089	60677	330,898,053	279,206,848	330,898,053	279,206,849	NC	New Hanover	1
272036984	75485	59,750,443	49,368,866	59,750,443	49,368,866	SC	Horry	2
271015235	37667	30,002	19,661	27,412	17,368	FL	Brevard	3
271067198	39596	1,362,274	1,112,238	1,362,274	1,112,238	NC	Dare	1

EventID	Year	GU_Loss_wDS	GR_Loss_wDS	GU_Loss_xDS	GR_Loss_xDS	LandfallState	LandfallCounty	SS_Intensity
271567717	58112	347,544,469	299,147,950	324,856,640	284,112,422	NC	Brunswick	2
270774911	28739	18,736,372	15,075,271	18,736,372	15,075,272	SC	Horry	1
271625066	60227	6,265,377	4,286,188	4,850,773	4,072,079	FL	Pinellas	3
271747637	64794	9,479,767	6,007,126	7,066,119	5,526,829	FL	Collier	4
271955419	72466	26,067,889	20,801,614	26,067,889	20,801,615	NC	Carteret	1
271461343	54177	8,950,918	7,844,702	8,950,918	7,844,702	NC	Carteret	1
271589211	58912	240,002,678	225,932,969	240,002,678	225,932,969	NC	Hyde	2
271970912	73043	23,774,679	19,554,073	23,774,679	19,554,073	NC	Dare	1
272088699	77397	223,681,007	192,074,425	223,681,007	192,074,425	NC	Brunswick	2
272323475	86098	20,920,111	17,978,940	20,920,111	17,978,940	NC	Hyde	2
270396001	14683	378,902	274,005	378,902	274,005	SC	Charleston	1
271980221	73384	19,574,859	13,824,631	16,608,679	12,983,654	GA	Chatham	3
272051929	76038	743,900,944	647,116,679	678,655,250	602,024,251	NC	Brunswick	3
270009025	339	485,696,368	410,291,584	435,330,891	378,048,359	NC	Brunswick	2
270428253	15879	4,205,776	3,324,884	4,205,776	3,324,884	FL	Indian River	1
271481567	54934	4,554,341	2,895,186	3,830,150	2,644,153	FL	Palm Beach	3
272461188	91180	88,800,178	81,594,577	88,800,178	81,594,577	NC	Dare	3
272015657	74695	3,890,632	2,965,524	3,890,632	2,965,524	SC	Charleston	1
272163796	80175	2,428,383	1,719,397	2,428,383	1,719,397	SC	Charleston	1
272252364	83460	132,809,227	113,447,512	132,809,227	113,447,512	SC	Georgetown	2
270888852	32954	4,550,866	3,278,906	3,710,360	3,146,195	FL	Levy	4
270900504	33396	1,031,966,037	921,639,683	963,010,129	869,822,382	NC	New Hanover	3
271664086	61683	531,609,842	475,339,477	501,191,213	452,005,663	NC	Carteret	3
272443195	90507	183,631,846	161,567,848	170,194,796	152,944,302	FL	Levy	3
272491989	92310	42,575,745	34,794,129	42,575,745	34,794,129	NC	Carteret	1
270340297	12621	1,109,941	733,916	888,935	664,226	LA	Lafourche	4
272033348	75355	50,789,790	38,562,079	39,163,245	34,985,884	NY	Queens	2
272266130	83955	132,313,142	122,582,073	132,313,142	122,582,073	FL	Nassau	1
270656800	24348	33,473,033	22,465,296	26,147,292	21,023,114	FL	Pasco	4
272489102	92205	5,234,399	4,336,370	5,234,399	4,336,370	NC	Hyde	1
270045700	1695	287,189,184	218,828,157	249,834,947	200,126,757	SC	Georgetown	3
270144402	5348	4,128,864	3,132,863	3,898,799	3,059,081	AL	Mobile	3
271655107	61348	653,579,041	630,059,297	646,043,669	624,302,617	NC	Dare	3
272223570	82383	254,729,808	219,264,677	254,729,808	219,264,677	NC	Pender	1
270445789	16537	128,825	59,648	119,457	52,016	NY	Suffolk	2
270122942	4569	1,328,354,394	1,193,362,500	1,183,401,352	1,081,892,014	NC	Brunswick	3
271824711	67642	34,118,033	27,695,965	34,118,033	27,695,965	FL	Monroe	1
272192495	81255	28,261	6,660	28,261	6,660	SC	Charleston	1
270503940	18695	2,787,674	1,909,683	2,787,674	1,909,683	FL	Bay	3
270607126	22506	6,513,688	5,747,013	6,513,688	5,747,013	NC	Dare	1
272143895	79441	2,222,243	1,880,443	2,222,243	1,880,443	NC	Dare	1
272269634	84088	180,614,437	149,554,348	180,614,437	149,554,348	SC	Georgetown	2
270967545	35890	138,584,155	114,651,184	138,584,155	114,651,185	NC	Carteret	1
271004635	37277	45,307	25,623	45,307	25,623	SC	Beaufort	1
271279364	47441	58,661,407	39,472,641	46,722,244	37,312,240	FL	Manatee	3
271402785	51998	1,321,587,254	1,179,111,873	1,109,696,693	1,031,660,750	SC	Horry	3
272228750	82580	71,884,114	66,782,221	71,884,114	66,782,221	FL	Broward	5
272382847	88285	57,475,321	51,104,972	57,475,321	51,104,972	NC	Hyde	1
270682543	25303	5,531,075	4,140,025	5,055,664	3,971,182	GA	Chatham	2
271316944	48835	5,550,778	4,816,648	5,550,778	4,816,648	NC	Hyde	2
271759124	65218	16,156,054	14,218,494	16,156,054	14,218,494	NC	Carteret	1
270048821	1809	213,540,141	187,582,249	213,540,141	187,582,249	NC	Carteret	3
271915548	71003	15,479,633	11,854,211	15,479,633	11,854,211	NC	Carteret	1
270955198	35437	6,249	928	6,249	928	LA	Jefferson	1
270259693	9629	46,629,873	40,889,448	46,629,873	40,889,448	NC	Hyde	1
270627484	23271	114,074,785	100,288,696	114,074,785	100,288,696	NC	Hyde	2
270860859	31917	155,824	64,498	155,824	64,498	LA	Lafourche	1
270929903	34487	551,404	441,566	511,563	435,614	FL	Pinellas	2
272040896	75634	83,192,335	74,725,727	83,192,335	74,725,727	NC	Hyde	2
272541043	94132	1,568,365,211	1,429,316,367	1,407,079,691	1,310,248,540	NC	Brunswick	3
271608985	59639	32,171,941	26,502,872	32,171,941	26,502,872	NC	Carteret	1
272166261	80270	1,303,424	1,086,862	1,303,424	1,086,862	NC	Dare	1
272656144	98396	3,497,373	3,030,821	3,497,373	3,030,821	NC	Dare	1
270416396	15445	40,086,702	32,448,172	37,843,515	31,586,568	SC	Beaufort	3
271137320	42185	101,494,383	85,876,529	101,494,383	85,876,530	FL	Monroe	3
272648344	98107	26,676,266	23,351,216	25,996,999	23,165,954	RI	Washington	2
272346594	86954	379,754	245,834	370,080	239,657	TX	Kleberg	4
270035458	1317	1,394,205	1,166,507	1,394,205	1,166,507	NC	Dare	1
270087390	3250	94,163,720	67,465,208	77,778,057	62,338,115	SC	Charleston	3
270237201	8789	256,988,252	212,474,129	256,988,252	212,474,129	NC	Onslow	2
271232504	45708	24,789	18,345	24,789	18,345	NC	Dare	1

EventID	Year	GU_Loss_wDS	GR_Loss_wDS	GU_Loss_xDS	GR_Loss_xDS	LandfallState	LandfallCounty	SS_Intensity
271400025	51902	877,591,934	780,065,003	841,519,295	753,716,746	NC	Onslow	3
271755315	65076	167,135,774	136,893,621	165,217,965	135,802,129	NC	Pender	2
270402445	14923	40,108,997	32,565,336	37,161,381	30,890,769	NC	Carteret	2
271796536	66601	806,834,100	727,128,526	797,411,553	720,458,609	NC	New Hanover	3
272275638	84317	55,080,482	38,683,969	46,314,727	36,567,132	SC	Charleston	2
271575845	58411	428,589,199	370,204,343	390,923,636	343,774,950	NC	Brunswick	1
272254398	83534	20,555,996	16,736,559	20,555,996	16,736,559	NC	Carteret	1
272555966	94683	2,352,341	1,990,769	2,352,341	1,990,769	NC	Dare	1
270840068	31154	13,338,566	11,293,882	13,338,566	11,293,882	FL	Monroe	1
270891037	33035	3,533,488	2,264,013	3,533,488	2,264,013	AL	Mobile	2
270445117	16514	2,504,838,810	2,030,238,242	1,761,889,006	1,629,114,466	FL	Lee	4
271579140	58534	170,799,540	147,596,338	170,799,540	147,596,338	SC	Horry	1
271666359	61767	224,838,945	207,501,153	204,136,572	191,949,894	NC	Hyde	2
271782695	66086	6,698,093	5,876,350	6,698,093	5,876,350	NC	Dare	1
270323018	11985	405,554,546	325,092,726	326,145,483	278,195,429	FL	Sarasota	3
272062001	76414	192,030,774	168,781,707	192,030,774	168,781,707	NC	Carteret	3
272209884	81880	325,123,093	300,296,279	325,123,093	300,296,279	NC	Carteret	4
270673645	24972	3,598,599	2,351,365	2,933,733	2,134,308	GA	Glynn	3
270740213	27448	124,583,182	100,173,928	117,521,421	96,334,393	NC	Carteret	2
271074234	39854	219,095,160	190,168,667	203,005,318	179,305,254	SC	Charleston	4
271789015	66326	5,378,022	3,821,007	4,599,881	3,624,416	FL	Taylor	2
272671142	98951	99,301,286	80,713,805	98,161,036	80,103,451	NC	Onslow	2
272678604	99226	119,197,846	94,933,523	116,129,198	93,452,779	NC	Carteret	1
270315050	11687	47,545	35,280	47,545	35,280	NC	Dare	1
270578962	21470	21,536,975	18,742,791	21,536,975	18,742,791	NC	Carteret	1
271188030	44060	15,534,943	12,376,921	15,534,943	12,376,921	NC	Carteret	1
271856090	68793	119,016,488	108,099,839	119,016,488	108,099,839	NC	Carteret	3
272321920	86041	29,828,668	23,156,126	29,491,619	23,033,904	FL	Monroe	2
272548678	94418	40,300,593	32,735,062	40,300,593	32,735,063	SC	Charleston	1
272640655	97822	5,179,496	3,706,537	4,804,257	3,527,639	FL	Hernando	1
270568557	21082	14,257,736	12,705,211	14,257,736	12,705,211	NC	Dare	3
272065717	76552	140,224	56,889	140,224	56,889	NY	Suffolk	1
270052878	1954	7,158,477	6,309,376	7,158,477	6,309,376	FL	Indian River	1
271354715	50238	90,777,653	74,387,666	90,777,653	74,387,669	FL	Monroe	3
271378551	51112	1,010,383	586,336	984,656	568,434	FL	Bay	3
271431392	53070	130,465	81,290	113,761	71,041	FL	Wakulla	3
272072005	76782	17,744	8,474	17,744	8,474	SC	Charleston	1
272358059	87375	666,048,128	612,756,529	666,048,128	612,756,529	FL	Flagler	2
270048909	1812	2,900,531	2,270,714	2,900,531	2,270,714	SC	Charleston	1
270131324	4871	7,927,607	6,319,876	7,090,257	6,163,731	NC	Carteret	1
272380562	88201	2,477,939	1,872,016	2,233,128	1,800,836	FL	St. Johns	3
270360430	13368	99,208,302	75,557,706	89,035,574	72,832,833	FL	Volusia	3
270751890	27871	10,131,875	8,968,543	10,131,875	8,968,543	NC	Dare	1
271553438	57597	30,965,971	26,862,871	30,177,074	26,617,805	NC	Dare	1
270419854	15575	54,749,380	43,326,148	54,749,380	43,326,149	NC	Carteret	1
270558685	20710	151,470,442	129,274,996	151,470,442	129,274,996	NC	Carteret	1
271017795	37760	143,262,262	130,766,017	136,410,660	126,137,702	NC	Hyde	1
271654470	61324	104,606,566	85,040,846	81,960,287	73,254,328	NY	Nassau	3
272386930	88439	27,998,589	21,378,577	25,446,553	20,641,544	FL	Pasco	1
270068703	2548	47,257,402	34,370,916	41,682,390	32,354,539	SC	Charleston	2
271038381	38531	250,832,192	212,256,735	250,832,192	212,256,735	NC	Pender	3
271362435	50519	24,434,888	19,907,703	24,434,888	19,907,703	NC	Carteret	1
270687539	25486	56,813,575	46,366,314	56,813,575	46,366,314	NC	Onslow	1
270934074	34644	2,302,724	1,875,285	2,302,724	1,875,285	SC	Charleston	1
271131693	41977	17,313,866	13,580,901	17,313,866	13,580,903	FL	Bay	2
271416572	52514	32,205,664	28,826,035	32,205,664	28,826,035	NC	Dare	1
271917003	71057	3,461,297	2,652,072	3,324,951	2,597,256	FL	Indian River	2
272477025	91759	99,253,033	82,544,267	99,253,033	82,544,267	SC	Horry	1
272687112	99538	187,422	97,519	176,962	89,232	FL	Palm Beach	2
270217330	8053	8,911,078	7,220,741	8,911,078	7,220,741	FL	Nassau	2
270948958	35204	160,821	70,903	153,181	65,932	LA	Jefferson	2
271151925	42731	210,739	103,279	197,190	92,827	FL	Monroe	3
271536190	56960	151,083,906	128,302,667	151,083,906	128,302,667	NC	Carteret	2
271985451	73576	1,005,596	669,885	829,766	578,722	NY	Suffolk	2
272052169	76047	142,673	88,875	142,673	88,875	NC	Dare	2
272244945	83183	170,504,940	153,060,534	170,504,940	153,060,534	NC	Dare	4
272131064	78967	34,651,063	31,329,638	34,651,063	31,329,638	NY	Suffolk	1
271601611	59367	2,947,321	2,307,107	2,947,321	2,307,107	FL	Franklin	1
272031881	75301	273,873,701	243,083,684	273,873,701	243,083,684	SC	Horry	1
272324269	86128	51,439,737	46,312,276	50,858,977	46,055,504	NC	Dare	1
271305258	48402	183,375,391	173,360,997	183,375,391	173,360,997	NC	Hyde	3

EventID	Year	GU_Loss_wDS	GR_Loss_wDS	GU_Loss_xDS	GR_Loss_xDS	LandfallState	LandfallCounty	SS_Intensity
271845261	68398	58,359,329	53,991,399	58,359,329	53,991,399	NC	Dare	2
272648256	98104	407,978	308,842	407,978	308,842	NC	Carteret	1
271498433	55564	109,978,923	95,255,653	109,978,923	95,255,654	NC	Hyde	1
270829264	30740	3,690,598	3,215,528	3,690,598	3,215,528	NC	Dare	1
270877452	32532	2,747,512	2,232,982	2,747,512	2,232,982	SC	Charleston	1
271081248	40107	169,430,692	136,365,060	169,430,692	136,365,060	SC	Georgetown	2
271571918	58268	1,240,374	718,293	1,240,374	718,293	FL	Levy	2
270489250	18140	61,590,753	49,326,475	61,590,753	49,326,475	NC	New Hanover	2
272376555	88050	519,979	226,855	464,752	194,027	LA	Lafourche	4
272484838	92045	2,646,021,132	2,327,805,902	2,126,098,951	1,972,797,976	SC	Horry	3
272573496	95327	1,106,525,794	965,998,366	917,016,110	828,595,050	NC	New Hanover	3
270507542	18824	99,989,462	87,433,280	98,842,607	86,671,796	SC	Georgetown	1
270510842	18947	31,172,039	28,038,872	31,172,039	28,038,872	NC	Dare	1
271769263	65597	94,970,176	84,585,013	91,199,269	82,349,978	NC	Hyde	3
272191483	81217	169,944,095	142,634,792	153,424,431	132,376,684	SC	Charleston	3
271755040	65065	329,403	241,531	329,403	241,531	NC	Dare	1
272156218	79892	70,359,133	56,517,725	70,359,133	56,517,725	SC	Charleston	2
272131090	78967	110,941,327	98,395,588	99,883,372	91,706,083	NC	Currituck	1
270067767	2513	12,583,297	11,198,328	12,583,297	11,198,328	NC	Dare	1
270429040	15906	4,466,949	3,451,050	4,466,949	3,451,050	SC	Beaufort	1
271792564	66455	3,915,792	2,779,956	3,915,792	2,779,956	SC	Beaufort	1
270002012	78	17,895,364	14,566,502	17,895,364	14,566,502	SC	Charleston	1
271395522	51737	40,854,462	35,741,074	40,854,462	35,741,074	NC	Dare	4
272628182	97358	197,369,577	169,269,298	197,369,577	169,269,298	NC	Carteret	3
271044245	38747	3,481	1,908	3,224	1,761	FL	Bay	3
270906745	33630	69,307,749	56,221,675	69,307,749	56,221,675	NC	Carteret	1
271068779	39653	74,525,674	62,036,164	74,525,674	62,036,164	SC	Georgetown	1
272646081	98018	36,226,141	29,317,750	36,226,141	29,317,750	NC	Onslow	1
270015879	593	72,199,518	60,248,101	71,379,534	59,853,687	NC	Brunswick	1
270458436	17006	2,454,828	1,811,608	2,297,140	1,741,920	AL	Baldwin	3
271859457	68922	145,242,307	122,070,307	145,242,307	122,070,307	FL	Monroe	1
271942161	71968	134,226,118	114,396,012	134,226,118	114,396,013	FL	Martin	1
270491924	18240	3,533,632	2,390,051	3,230,909	2,258,786	FL	Taylor	1
272021630	74921	593,825	503,220	593,825	503,220	NC	Dare	1
272290203	84866	287,144,905	237,324,277	212,425,173	188,478,121	FL	Indian River	4
270016414	612	129,468	50,270	126,149	47,968	FL	Monroe	2
270527740	19565	43,760,003	33,422,771	39,378,647	31,427,541	NC	Onslow	1
270142519	5279	9,335,813	6,291,293	7,456,179	5,897,744	AL	Baldwin	5
270221715	8216	159,785,691	133,852,562	159,785,691	133,852,563	NC	Onslow	1
271795298	66554	15,325,546	13,516,737	15,325,546	13,516,737	NC	Dare	1
272447176	90655	254,440,194	222,045,171	254,440,194	222,045,171	NC	Carteret	2
270032949	1226	580,277	436,939	580,277	436,939	FL	Santa Rosa	2
271687157	62535	193,152,007	169,438,099	173,650,504	155,905,258	FL	Levy	2
270527308	19551	29,671,091	23,372,702	28,913,168	23,108,330	FL	Palm Beach	2
270639216	23704	2,451,038	2,076,177	2,451,038	2,076,177	NC	Dare	1
270901665	33439	65,308,718	59,796,621	65,308,718	59,796,621	NC	Dare	1
270955423	35445	305,859,057	240,681,238	276,184,654	225,085,928	SC	Charleston	3
271013065	37584	4,062,370	2,796,562	3,691,139	2,597,602	FL	Miami-Dade	2
272061539	76398	54,259,194	44,505,936	54,259,194	44,505,936	SC	Georgetown	1
272298161	85162	174,801	58,727	174,801	58,727	FL	Palm Beach	1
270182637	6759	141,112,314	119,016,450	141,112,314	119,016,450	NC	Carteret	2
272563136	94948	51,643,581	45,292,379	51,643,581	45,292,379	NC	Carteret	1
270668551	24784	44,726,641	40,311,747	44,221,787	40,091,206	NC	Dare	1
271311462	48632	18,697,808	15,771,039	16,717,544	15,049,606	NC	Dare	3
272509730	92963	30,200,816	24,104,625	29,426,163	23,886,150	GA	Chatham	3
270101914	3781	9,025,894	7,189,401	8,671,334	7,090,574	SC	Charleston	2
270983887	36496	257,847,655	243,612,712	257,847,655	243,612,712	NC	Dare	2
271337934	49617	426,969,415	352,386,263	379,418,009	324,634,574	NC	Brunswick	2
272496508	92477	1,703,005	921,184	1,579,500	857,853	LA	Lafourche	3
270798737	29617	15,587,824	13,940,782	15,587,824	13,940,782	NC	Dare	2
271859150	68910	68,382,126	50,913,597	60,819,902	48,215,102	SC	Charleston	3
271924407	71328	43,047,082	38,688,478	43,047,082	38,688,479	NC	Hyde	1
270121067	4498	302,918,722	285,396,442	302,918,722	285,396,442	NC	Hyde	2
271273112	47205	119,326,479	103,537,045	119,326,479	103,537,045	NC	Carteret	2
271505615	55825	4,585	698	4,061	493	LA	Cameron	4
271901493	70476	95,573,312	82,011,059	91,784,931	79,966,994	NC	Carteret	2
272522633	93452	65,173,160	58,640,697	65,173,160	58,640,697	FL	Volusia	1
272530466	93746	2,735,437	1,912,275	2,316,060	1,785,029	FL	Miami-Dade	3
270074760	2778	5,495,428	4,336,643	5,495,428	4,336,643	SC	Beaufort	1
270633261	23486	33,850	25,563	33,850	25,563	NC	Dare	1
270772506	28642	18,136,209	14,708,987	18,136,209	14,708,987	SC	Horry	1

EventID	Year	GU_Loss_wDS	GR_Loss_wDS	GU_Loss_xDS	GR_Loss_xDS	LandfallState	LandfallCounty	SS_Intensity
271126551	41789	1,544,457,076	1,407,049,480	1,337,849,919	1,252,003,572	FL	Monroe	3
271186780	44014	54,898	19,946	54,898	19,946	AL	Baldwin	1
272201985	81595	24,101,710	18,048,444	22,951,168	17,529,556	NC	Carteret	1
272381655	88242	80,536	40,238	76,691	37,012	RI	Washington	2
270356476	13221	33,715,452	28,079,824	33,715,452	28,079,824	NC	Brunswick	1
270579092	21475	6,775,439	5,360,551	6,775,439	5,360,551	NC	Hyde	1
271011557	37529	883,999	726,472	883,999	726,472	NC	Dare	2
270834547	30941	1,355,103	905,416	1,355,103	905,416	GA	Chatham	2
271132926	42021	24,988,340	19,696,838	24,988,340	19,696,838	NC	Carteret	1
271572140	58275	841,449,862	721,361,652	684,079,097	612,487,102	FL	Manatee	3
272587191	95826	28,519,315	25,636,506	28,519,315	25,636,506	NC	Dare	1
270757084	28059	1,358,422	939,687	1,001,415	733,838	NY	Suffolk	4
270951564	35303	47,473,511	43,051,618	47,473,511	43,051,618	NC	Dare	1
271429362	52993	6,619,873	5,294,943	6,619,873	5,294,943	NC	Carteret	1
272562269	94913	225,310,485	207,027,456	210,712,650	196,162,563	NC	Hyde	2
270323984	12019	188,464,847	159,091,242	168,251,602	146,598,730	FL	Monroe	2
270967599	35892	7,509,193	6,590,768	7,509,193	6,590,768	NC	Dare	1
271051415	39011	7,113,745	5,334,902	7,113,745	5,334,902	GA	Chatham	1
271133227	42032	176,226,444	157,257,159	143,359,289	134,503,276	VA	Northampton	1
272106129	78029	94,406,531	67,369,106	79,115,952	64,193,378	FL	Collier	4
270978142	36285	189,466	110,820	153,057	85,693	FL	Bay	2
270529992	19644	56,278,744	50,716,830	56,278,744	50,716,830	NC	Hyde	1
271195443	44339	307,304,921	251,449,270	299,338,076	246,899,316	SC	Horry	3
271512153	56065	968,733,875	925,391,021	921,541,778	886,563,022	NC	Hyde	3
270603131	22358	74,117,256	67,365,393	74,117,256	67,365,393	NC	Dare	1
271708252	63326	23,673,104	19,122,878	23,673,104	19,122,878	NC	Carteret	1
272149542	79649	17,333,543	13,656,291	17,138,718	13,585,215	FL	Monroe	3
270981153	36397	6,277,288	4,428,654	5,254,375	4,214,214	FL	Lee	3
272398057	88849	22,123,613	19,247,848	22,123,613	19,247,848	NC	Hyde	1
270433326	16067	423,933,457	355,503,131	419,044,546	352,655,116	NC	Pender	2
270573417	21262	3,779,696	2,734,909	3,600,345	2,667,247	FL	Palm Beach	2
270830085	30771	184,730,919	161,088,373	179,935,767	158,037,551	SC	Georgetown	2
270864618	32055	216,169,043	188,674,013	207,442,401	182,650,443	SC	Georgetown	2
271058719	39283	325,784	211,175	276,746	191,928	FL	Broward	4
271706982	63275	86,824,416	79,776,820	86,824,416	79,776,820	NC	Hyde	1
271954016	72412	233,147	105,794	220,030	95,872	RI	Washington	3
271109700	41172	97,986,241	78,591,411	87,098,245	72,705,199	SC	Georgetown	1
271613966	59821	222,032	93,816	222,032	93,816	SC	Charleston	1
272273844	84249	129,818,414	117,476,078	129,818,414	117,476,078	NC	Hyde	1
272449676	90747	1,074,252	674,610	854,793	572,766	FL	Palm Beach	3
270218415	8093	828,399,989	742,050,675	725,282,895	664,994,663	NC	Brunswick	4
270479129	17768	67,533,558	59,480,811	67,533,558	59,480,811	NC	Hyde	1
270769241	28518	287,574,134	268,899,587	276,128,774	259,843,439	NC	Hyde	2
271421104	52687	94,276,184	79,320,092	94,276,184	79,320,094	NC	Brunswick	1
271933259	71653	65,653,564	54,563,526	61,956,733	52,708,298	FL	Miami-Dade	1
272220278	82264	721,167,239	656,287,965	593,649,276	556,654,640	NC	Carteret	3
270657179	24364	7,237,170	5,228,066	7,237,170	5,228,066	FL	Okaloosa	2
271702976	63119	34,555,068	28,114,300	34,555,068	28,114,300	SC	Georgetown	1
272051543	76025	9,172,206	6,007,820	8,335,761	5,591,618	TX	Galveston	3
270632768	23467	51,810,993	40,499,812	51,810,993	40,499,813	NC	Carteret	1
270786711	29176	245,498,929	229,895,789	245,498,929	229,895,789	NC	Carteret	2
270766915	28433	19,503,153	15,597,123	18,735,457	15,369,153	FL	Collier	2
270635995	23585	410,654	248,021	410,654	248,021	FL	Palm Beach	1
270688452	25522	87,621,271	68,887,957	78,888,029	65,088,380	FL	Sarasota	2
270844972	31336	36,355,497	32,490,595	36,355,497	32,490,595	NC	Hyde	1
271027846	38132	85,567,355	63,724,796	76,130,976	61,036,167	LA	Lafourche	4
271355039	50248	3,463,590	2,286,264	3,463,590	2,286,264	FL	Brevard	2
271998100	74039	843,251	391,187	729,151	322,280	FL	Lee	3
270689881	25573	826,529,345	708,203,158	779,082,565	676,742,474	NC	New Hanover	3
270809956	30025	3,048,344	2,594,023	3,048,344	2,594,023	NC	Dare	3
272082885	77180	2,075,147	1,315,575	1,641,718	1,173,131	LA	Terrebonne	4
272280554	84502	38,151,559	28,921,385	33,671,784	27,810,584	FL	Pinellas	3
272355687	87289	9,632,412	7,366,958	9,252,170	7,230,561	FL	Brevard	2
272420295	89669	301,178,441	261,774,586	262,921,731	235,832,947	NC	Carteret	3
270705884	26155	571,665,006	508,690,589	548,289,149	491,361,933	NC	Carteret	3
270972075	36053	67,232,064	55,420,434	66,470,428	55,064,237	SC	Charleston	1
270912619	33838	3,707,126	3,174,538	3,707,126	3,174,538	NC	Dare	1
271240999	46019	887,822,682	868,685,102	887,822,682	868,685,102	NC	Dare	4
271260042	46728	85,698,981	78,967,348	85,698,981	78,967,348	VA	Accomack	1
272241215	83045	13,181,861	9,262,810	11,281,741	8,656,767	FL	Miami-Dade	3
272629168	97396	59,363,569	46,810,441	59,363,569	46,810,442	GA	Chatham	3

EventID	Year	GU_Loss_wDS	GR_Loss_wDS	GU_Loss_xDS	GR_Loss_xDS	LandfallState	LandfallCounty	SS_Intensity
270372707	13813	275,772,482	238,260,764	275,772,482	238,260,764	NC	Brunswick	2
271258972	46686	107,567,958	85,456,780	95,649,678	79,715,460	FL	Taylor	4
271721730	63833	10,497,280	7,743,790	9,051,262	7,437,095	SC	Charleston	3
272569597	95186	322,238,709	275,050,572	292,494,647	255,711,698	NC	Hyde	3
271176683	43642	55,104,533	45,761,270	47,669,361	42,935,620	RI	Newport	2
270461897	17133	74,126,446	65,338,385	69,348,546	62,897,529	VA	Northampton	1
271170092	43404	425,431,345	398,691,003	425,431,345	398,691,003	NC	Hyde	4
271404547	52065	36,449,629	29,857,832	35,005,539	29,259,942	NY	Suffolk	2
271786817	66241	17,878,604	12,766,984	15,585,300	12,072,204	AL	Baldwin	3
272115555	78382	50,139,164	42,657,438	50,139,164	42,657,438	NC	Hyde	5
272578008	95489	41,737	16,284	34,335	14,068	LA	St. Mary	4
270578996	21471	4,680,990	3,720,015	4,680,990	3,720,015	SC	Charleston	1
271053711	39097	1,940,211	1,212,752	1,940,211	1,212,752	SC	Charleston	1
271948190	72194	106,580,842	91,394,277	106,580,842	91,394,277	NC	Dare	2
272631874	97497	84,286,670	69,151,013	84,286,670	69,151,013	NC	New Hanover	1
270594207	22033	178,948,792	156,073,859	178,948,792	156,073,859	NC	Carteret	2
271110097	41187	1,784,542,498	1,562,120,188	1,522,859,083	1,391,019,813	SC	Horry	4
271178408	43707	3,931,489	2,324,080	3,572,728	2,075,828	MS	Hancock	3
271882032	69743	24,169	12,839	19,882	10,475	FL	Monroe	4
271977975	73304	630,505	417,976	630,505	417,976	SC	Beaufort	3
272180279	80799	104,850,799	85,195,201	104,850,799	85,195,201	SC	Georgetown	2
272637711	97713	6,361,451	4,613,394	6,289,448	4,585,831	FL	Escambia	3
270285516	10576	12,204,886	9,945,395	12,204,886	9,945,395	SC	Beaufort	2
270790199	29308	1,047,285,607	942,799,270	939,612,512	862,010,450	NC	Carteret	3
271746032	64734	125,142	41,024	107,761	30,082	FL	Broward	2
272002051	74191	3,041,470	2,250,408	3,041,470	2,250,408	SC	Charleston	1
272446275	90622	303,330,641	251,060,506	291,259,811	245,150,194	NC	Hyde	2
272490744	92264	321,431,664	269,073,337	288,948,611	249,581,541	NC	Onslow	2
272501522	92665	55,637,590	44,808,158	55,637,590	44,808,158	NC	Carteret	1
270543634	20143	98,577,422	80,937,127	98,577,422	80,937,127	NC	Brunswick	1
271350878	50090	10,968,711	9,601,986	10,968,711	9,601,986	NC	Dare	3
271381087	51207	405,346,361	377,510,555	346,090,158	329,878,094	NC	Dare	3
271385163	51360	17,789,305	13,326,604	16,792,107	12,942,865	GA	Glynn	2
271842724	68303	649,856,992	517,332,752	538,364,905	455,498,458	SC	Charleston	4
270342142	12690	1,116,218	774,766	936,596	725,635	MS	Jackson	4
271121419	41602	41,982,449	33,484,905	41,982,449	33,484,908	SC	Charleston	1
271732238	64211	81,012,973	71,550,077	81,012,973	71,550,077	NC	Hyde	3
270461014	17099	394,660,232	346,891,112	350,452,631	316,553,585	FL	Collier	4
270665659	24675	186,968,506	154,701,813	182,137,910	151,897,763	NC	Carteret	2
271025193	38028	998,097	857,677	998,097	857,677	NC	Dare	1
271122110	41628	25,603,713	21,041,047	25,603,713	21,041,047	SC	Charleston	2
271560753	57862	9,728,807	8,603,383	9,728,807	8,603,383	NC	Dare	2
271910077	70797	4,587,186	3,096,452	3,908,927	2,897,311	FL	Miami-Dade	3
270269028	9965	1,409,363,840	1,246,314,390	1,257,995,796	1,147,752,065	NC	Onslow	4
270720378	26700	33,934,161	28,687,880	33,934,161	28,687,880	NC	New Hanover	1
272113775	78314	48,135,991	38,987,837	47,590,444	38,841,276	GA	Chatham	2
271418598	52594	25,215,407	19,824,546	25,215,407	19,824,547	NC	Carteret	1
270991311	36774	144,273	78,933	115,882	57,563	LA	Plaquemines	4
271870593	69333	64,354,085	50,882,860	64,354,085	50,882,860	NC	Onslow	1
272026451	75100	375,246,845	332,713,844	360,176,253	322,156,512	NC	Hyde	3
272070386	76725	25,957,786	23,263,191	25,957,786	23,263,191	NC	Dare	1
270102985	3824	456,470,343	399,324,600	378,012,638	342,852,832	NC	Brunswick	2
270289064	10712	13,677,733	12,205,284	13,677,733	12,205,284	FL	Brevard	1
270079779	2964	148,496	88,292	130,030	73,503	FL	Pasco	2
271062416	39421	203,979,545	167,503,355	203,979,545	167,503,355	NC	Carteret	2
271037201	38485	47,087,106	42,579,523	47,087,106	42,579,523	NC	Dare	1
271088939	40400	145,634,311	97,945,971	111,287,347	88,040,364	FL	Citrus	4
271653882	61302	13,263,279	10,467,825	13,263,279	10,467,825	FL	Monroe	1
270908174	33681	223,575,840	174,930,721	201,984,089	164,854,731	SC	Beaufort	4
270120742	4487	143,622,373	112,557,643	115,179,842	98,363,258	SC	Beaufort	4
270128746	4777	17,631,592	14,569,471	17,631,592	14,569,471	SC	Georgetown	1
270613134	22731	31,500,366	27,732,499	31,500,366	27,732,499	NC	Hyde	3
270746314	27676	134,833,076	126,632,614	134,833,076	126,632,614	NC	Dare	2
271745635	64719	122,191	72,078	122,191	72,078	TX	Galveston	1
272282170	84561	188,106,845	164,746,386	188,106,845	164,746,386	NC	Carteret	2
270440108	16323	29,419,024	23,821,723	29,419,024	23,821,723	SC	Charleston	1
271022595	37931	7,604,477	5,058,736	5,876,195	4,728,925	SC	Charleston	1
272483616	92000	13,738,216	12,131,932	13,738,216	12,131,932	NC	Dare	1
272664519	98709	134,165	50,081	134,165	50,081	RI	Newport	2
272695233	99835	193,026,374	165,899,714	193,026,374	165,899,714	NC	Carteret	1
270448381	16634	269,540,302	252,719,342	269,540,302	252,719,342	NC	Hyde	2

EventID	Year	GU_Loss_wDS	GR_Loss_wDS	GU_Loss_xDS	GR_Loss_xDS	LandfallState	LandfallCounty	SS_Intensity
270478697	17754	30,420,703	26,499,702	30,420,703	26,499,702	NC	Hyde	1
270614739	22791	81,940,402	65,928,212	81,940,402	65,928,212	FL	Collier	2
272179557	80773	448,353,786	385,116,771	443,183,809	381,756,017	NC	New Hanover	3
271843801	68344	11,132	4,798	11,132	4,798	SC	Charleston	1
272259694	83722	3,169,600	2,036,495	3,169,600	2,036,495	FL	Santa Rosa	2
272407126	89183	839,016	370,634	839,016	370,634	FL	Walton	1
270436220	16178	671	290	654	282	GA	Chatham	3
270872991	32369	119,979,595	111,769,266	119,979,595	111,769,267	NC	Hyde	2
271586273	58806	287,493,322	276,324,161	287,493,322	276,324,161	NC	Dare	3
272458397	91071	46,424,480	38,747,345	46,424,480	38,747,345	NC	Brunswick	1
270022878	857	163,021,805	139,862,649	144,738,961	127,616,059	SC	Horry	1
270099179	3681	5,427,855	4,724,767	5,427,855	4,724,767	NC	Dare	1
271456865	54006	4,076,041	2,960,619	4,076,041	2,960,619	AL	Mobile	2
271702663	63108	756,024,572	701,933,834	756,024,572	701,933,834	NC	Carteret	4
271735852	64346	4,190,747	3,634,128	4,190,747	3,634,128	NC	Dare	1
270882862	32736	13,175,896	8,600,239	10,415,740	7,786,062	FL	Lee	3
271231697	45677	33,991,615	29,205,702	33,991,615	29,205,702	NC	Carteret	1
270127527	4733	85,078,765	65,004,842	69,859,751	58,912,108	NC	Carteret	1
271655608	61365	515,377,073	456,561,636	515,377,073	456,561,636	NC	Carteret	3
272365974	87662	5,004,996	2,711,205	4,097,584	2,244,167	TX	Brazoria	4
270387608	14369	1,266	114	1,266	114	FL	Bay	1
270024115	900	57,543	27,300	57,543	27,300	FL	Bay	2
270074466	2767	58,228,960	53,368,604	58,228,960	53,368,604	FL	Brevard	4
272313393	85730	75,384,281	61,121,410	75,384,281	61,121,410	NC	Carteret	1
270513877	19057	16,969,338	13,675,325	16,969,338	13,675,325	FL	Wakulla	3
270756362	28033	1,668,953,983	1,520,927,953	1,520,676,388	1,450,475,438	NC	Hyde	4
271291914	47901	83,466,400	72,107,411	83,466,400	72,107,411	NC	Carteret	1
271319739	48941	12,293,878	9,453,919	12,293,878	9,453,919	SC	Charleston	1
271677179	62166	109,661,544	94,278,275	109,661,544	94,278,275	NC	Brunswick	1
270960350	35625	292,738,062	249,178,012	292,738,062	249,178,012	NC	Brunswick	2
271217855	45165	17,222,156	15,295,925	17,222,156	15,295,925	NC	Dare	1
271402041	51971	28,554,968	23,320,882	28,554,968	23,320,882	NC	Carteret	1
271893458	70163	61,461,188	55,669,061	61,461,188	55,669,061	NC	Dare	2
271949087	72228	31,447,156	24,404,669	31,091,958	24,272,048	SC	Beaufort	2
272259591	83718	9,959,555	8,174,812	9,053,811	8,003,166	NY	Suffolk	1
272632561	97524	353,917,237	297,873,711	336,790,737	287,065,664	NC	New Hanover	3
270658993	24430	53,063,884	47,772,901	53,063,884	47,772,901	NC	Hyde	1
271993513	73867	5,781,976	4,616,071	5,781,976	4,616,071	FL	Collier	1
272468239	91439	24,374,078	17,317,024	21,242,315	16,306,989	LA	Plaquemines	4
270370106	13722	421,805	269,142	375,639	238,302	FL	Okaloosa	4
272694193	99797	71,248,543	57,969,095	71,248,543	57,969,095	SC	Charleston	1
270079683	2960	216,590,085	173,172,961	178,595,470	152,540,665	SC	Charleston	3
270120563	4480	108,030,626	92,848,367	108,030,626	92,848,367	NC	Carteret	2
270769631	28533	77,482,362	63,089,256	75,492,017	62,029,677	FL	Monroe	1
271010949	37506	222,915,965	203,640,499	196,497,861	184,088,568	VA	Virginia Beach (	2
271450902	53787	12,966,364	10,192,065	12,966,364	10,192,065	FL	Hernando	1
271782638	66083	155,408	99,389	155,408	99,389	NC	Dare	1
271823470	67597	210,154,821	178,995,174	210,154,821	178,995,174	NC	Brunswick	2
271859342	68918	2,350,468,111	2,003,060,133	1,770,021,996	1,667,080,588	FL	Palm Beach	4
272605663	96515	14,538,421	12,665,499	14,538,421	12,665,500	NC	Hyde	1
270325757	12087	138,118,540	113,404,692	121,567,889	103,788,583	NC	Carteret	2
270448580	16642	603,544	449,629	548,503	425,431	FL	Bay	4
271269152	47062	12,901,484	9,827,883	10,711,990	9,500,162	NY	Nassau	2
271274327	47250	2,080,463	1,335,711	1,890,533	1,230,903	MS	Hancock	4
270213617	7913	379,366,347	326,388,695	374,951,364	323,553,932	NC	Onslow	3
271311161	48621	15,514,160	12,294,179	15,514,160	12,294,179	FL	Miami-Dade	1
272414368	89450	2,823,395	1,812,697	2,120,161	1,640,806	FL	Monroe	3
272452484	90852	926,262	634,937	882,400	610,335	FL	Santa Rosa	3
271068688	39649	168,234,834	158,767,578	168,234,834	158,767,578	NC	Hyde	2
271213580	45003	302,103,451	261,424,051	265,995,524	236,174,985	FL	Collier	4
271564244	57986	889,619	607,906	785,533	555,062	FL	St. Johns	3
271738154	64431	39,111,724	31,054,245	37,253,548	30,491,087	FL	Sarasota	3
270727626	26969	367,820,001	290,487,933	328,376,474	271,534,085	SC	Charleston	3
272566984	95090	93,698,791	77,967,847	93,698,791	77,967,847	NC	Brunswick	1
270223735	8290	732,334,298	655,437,568	712,947,580	641,609,426	NC	Carteret	2
271559234	57808	21,451,759	19,180,907	21,451,759	19,180,907	NC	Hyde	2
270317373	11774	11,067,021	7,114,860	8,568,336	6,491,429	FL	Martin	4
271165793	43240	214,279,153	177,587,371	214,279,153	177,587,372	NC	Onslow	1
271813323	67223	408,177,714	387,156,204	408,177,714	387,156,204	NC	Dare	2
271864866	69123	66,752,295	61,861,154	66,752,295	61,861,154	NC	Dare	3
272493502	92365	491,166,559	468,522,510	445,623,393	430,544,218	NC	Dare	4

EventID	Year	GU_Loss_wDS	GR_Loss_wDS	GU_Loss_xDS	GR_Loss_xDS	LandfallState	LandfallCounty	SS_Intensity
270878052	32554	54,046,600	47,687,368	54,046,600	47,687,368	NC	Hyde	1
271181257	43810	1,914,191	1,440,789	1,914,191	1,440,789	FL	Palm Beach	3
272328796	86296	8,432,443	6,535,616	8,432,443	6,535,616	NC	Onslow	1
270083776	3115	35,614	20,537	35,614	20,537	GA	McIntosh	1
270303079	11246	27,742,258	21,382,086	27,742,258	21,382,087	NC	Carteret	1
270399440	14813	380,657,671	352,236,851	307,646,076	294,593,327	FL	Miami-Dade	4
270956011	35467	4,615,321	3,911,236	4,615,321	3,911,236	NC	Hyde	1
271666729	61781	613,041,354	514,175,029	510,828,820	444,638,394	NC	Carteret	3
270883558	32762	45,054,218	40,630,198	45,054,218	40,630,198	NC	Dare	1
270975147	36172	9,506,831	7,568,671	8,599,097	7,329,265	RI	Newport	3
270984718	36528	316,443,705	276,751,613	316,443,705	276,751,613	NC	Carteret	2
271452014	53828	67,745,023	56,428,124	66,978,268	56,078,882	FL	Collier	2
270139281	5163	35,840	7,138	35,840	7,138	NC	Dare	1
271236228	45846	292,462,652	239,281,369	257,577,053	218,653,562	NC	Brunswick	2
271920811	71192	796,986	407,565	752,310	376,462	FL	Bay	3
271939102	71859	46,903,685	38,933,100	46,903,685	38,933,101	NC	Brunswick	1
272039715	75589	1,330,656	972,635	1,330,656	972,635	FL	Brevard	3
270835334	30971	48,227,560	43,601,026	48,227,560	43,601,026	FL	Monroe	1
270915824	33958	1,197,883,008	1,069,822,864	1,075,423,384	985,836,908	NC	Hyde	4
271295080	48014	2,687,943,122	2,411,626,541	2,316,525,013	2,196,374,416	SC	Horry	3
271501032	55661	18,056,128	14,516,765	18,056,128	14,516,765	NC	Brunswick	1
272034402	75392	91,313,457	73,344,353	91,313,457	73,344,353	NC	Pender	2
270766549	28418	928,618	799,237	928,618	799,237	NC	Dare	1
272002455	74206	5,029,833	3,871,627	4,831,164	3,799,973	GA	Chatham	3
271121033	41586	163,351	88,969	136,601	70,111	FL	Collier	3
270352847	13088	5,346,572	4,074,547	5,346,572	4,074,547	NC	Onslow	1
270383528	14216	1,404,958	1,217,545	1,404,958	1,217,545	NC	Dare	1
271039268	38564	8,262,828	6,265,416	8,262,828	6,265,416	NC	Pender	1
271530548	56755	12,910,097	10,076,968	12,910,097	10,076,968	FL	Monroe	1
271630289	60419	79,890,230	72,129,693	79,890,230	72,129,693	NC	Dare	1
271075167	39888	5,619,253	4,191,066	4,639,897	4,052,061	NY	Nassau	2
272686436	99513	14,795	6,481	14,795	6,481	TX	Brazoria	1
270015783	589	103,513	39,393	80,858	24,166	FL	Broward	1
271112091	41261	110,913,947	101,994,102	110,913,947	101,994,102	NC	Carteret	2
271318189	48882	148,335	68,135	148,335	68,135	GA	McIntosh	1
271375221	50993	193,042,353	167,294,397	193,042,353	167,294,397	SC	Horry	1
270385751	14297	87,003,272	68,016,808	87,003,272	68,016,808	SC	Charleston	2
271205447	44700	102,672,438	82,725,110	93,242,157	78,099,993	FL	Volusia	1
271700782	63036	48,991,314	45,191,135	48,991,314	45,191,135	NC	Dare	3
270426427	15814	8,468,919	7,462,834	8,468,919	7,462,834	NC	Dare	1
270717811	26602	66,208,000	47,188,883	56,175,920	44,939,160	FL	Martin	3
272128107	78854	2,514,031,492	2,203,771,371	2,121,131,610	1,980,984,359	NC	Onslow	4
271893554	70167	657,662	268,533	657,662	268,533	FL	Franklin	1
272180669	80814	114,834,477	96,149,739	114,834,477	96,149,739	NC	New Hanover	1
270240780	8924	211,285,550	180,889,374	211,285,550	180,889,374	SC	Georgetown	1
270920153	34120	11,172,834	8,548,023	11,172,834	8,548,023	SC	Charleston	1
271308835	48536	44,398,148	36,015,015	44,398,148	36,015,015	NC	Pender	1
271665411	61732	45,086,109	35,536,629	45,086,109	35,536,629	SC	Charleston	2
271875783	69519	4,500,506,155	3,928,196,496	3,625,879,805	3,370,838,792	NC	New Hanover	4
271965961	72862	92,365,845	79,416,505	92,365,845	79,416,506	SC	Horry	1
272330011	86341	121,692,867	100,281,096	121,692,867	100,281,096	NC	Carteret	1
270540363	20018	97,110,927	82,429,978	91,633,902	79,253,493	FL	Collier	3
270954215	35400	60,585,600	54,353,203	60,585,600	54,353,203	NC	Hyde	2
271767784	65540	2,622,140	1,657,433	1,930,384	1,501,761	FL	Pinellas	2
270615694	22829	13,560	2,758	12,912	2,386	AL	Mobile	3
272341473	86768	21,941,960	14,547,734	17,240,854	13,625,827	SC	Charleston	1
270250531	9288	44,849,047	35,024,746	41,960,076	34,039,593	NC	Brunswick	1
270537414	19912	20,846,596	16,101,897	20,611,143	16,011,939	SC	Charleston	2
271954208	72420	395,497,443	346,964,919	376,161,517	333,004,587	NC	Pender	2
270018488	691	11,308,354	8,963,898	11,308,354	8,963,898	SC	Charleston	1
271023895	37981	850,024,838	683,558,009	624,780,865	541,721,308	FL	Lee	3
271958574	72586	8,799,266	7,292,335	8,453,337	7,202,650	NC	Carteret	1
272607035	96569	196,537	113,680	182,344	103,734	FL	Walton	4
272692150	99724	14,051,352	12,526,014	14,051,352	12,526,014	NC	Hyde	1
270595128	22067	69,433,247	62,201,546	65,537,460	60,127,406	RI	Newport	2
270986174	36586	4,291,927	3,669,396	4,291,927	3,669,396	NC	Dare	4
271098606	40762	6,840,009	5,216,498	6,840,009	5,216,498	SC	Charleston	1
271996705	73986	19,401,519	17,323,253	19,401,519	17,323,253	NC	Dare	1
270242963	9003	1,124,508	885,096	1,052,287	864,689	NY	Suffolk	2
271158123	42958	40,634,516	35,120,376	40,634,516	35,120,376	FL	St. Lucie	1
271678569	62219	36,706,204	29,248,872	36,706,204	29,248,872	NC	Carteret	1

EventID	Year	GU_Loss_wDS	GR_Loss_wDS	GU_Loss_xDS	GR_Loss_xDS	LandfallState	LandfallCounty	SS_Intensity
272503461	92733	684,831,282	607,104,507	676,729,900	601,534,711	NC	Onslow	3
272685500	99481	15,643,347	13,949,616	15,643,347	13,949,616	NC	Dare	3
271514088	56134	10,113,968	8,970,067	10,113,968	8,970,067	NC	Dare	3
271923482	71295	38,721,880	32,087,092	38,721,880	32,087,092	NC	Brunswick	1
271622602	60136	671,898	530,761	671,898	530,761	SC	Charleston	1
270079485	2953	33,620,949	24,441,459	30,048,826	23,250,218	LA	Cameron	4
271159459	43006	31,248,483	25,539,062	31,248,483	25,539,062	SC	Horry	1
271655909	61376	311,707,593	263,024,326	296,563,051	253,519,789	NC	Onslow	3
271837643	68111	124,891,623	97,672,768	114,863,115	93,443,724	SC	Charleston	3
270316266	11733	39,654,243	31,717,498	39,654,243	31,717,498	NC	Pender	1
271464735	54305	1,106,399	776,006	1,078,248	759,858	GA	Glynn	1
271608425	59619	377,854,341	324,551,253	339,336,213	298,535,450	FL	Monroe	4
271862735	69047	14,628,749	12,159,687	14,628,749	12,159,687	NC	Carteret	1
272216971	82141	1,879,864	1,291,879	1,591,669	1,189,015	FL	Franklin	3
270367497	13626	11,909,032	10,588,739	11,909,032	10,588,739	NC	Dare	3
271728800	64085	17,664,379	12,417,078	14,898,174	11,836,408	FL	Palm Beach	3
272108613	78124	71,006,314	55,090,928	64,510,172	52,714,444	FL	Miami-Dade	2
272146231	79527	414,998,104	378,266,143	295,366,907	283,279,379	NJ	Ocean	4
270044550	1654	1,678,350	1,411,540	1,678,350	1,411,540	VA	Accomack	1
270197535	7323	95,773,181	86,798,151	95,773,181	86,798,151	FL	Miami-Dade	2
270608752	22566	15,808,119	13,364,904	15,185,220	13,157,479	NC	Hyde	1
271480245	54886	10,944,104	8,773,800	10,944,104	8,773,800	SC	Beaufort	2
271483534	55009	246,649,972	212,129,369	224,985,072	197,211,641	NC	Carteret	3
272003086	74228	375,299,074	315,747,612	350,644,910	299,796,650	SC	Charleston	3
272094316	77603	2,331,459	1,419,072	1,871,115	1,277,940	TX	Galveston	4
270442496	16414	59,499,992	51,073,520	59,499,992	51,073,520	SC	Charleston	1
271634773	60587	12,663,842	10,458,739	12,663,842	10,458,739	NC	Carteret	1
270237223	8790	1,321,134	936,223	1,161,354	872,686	GA	Chatham	2
270269646	9986	189,377,335	166,428,256	156,871,181	144,660,950	NC	Dare	2
271154626	42830	1,056,320	662,889	1,056,320	662,889	SC	Beaufort	2
271161782	43090	33,648,948	26,137,169	31,763,785	25,524,584	AL	Mobile	3
272531463	93782	37,690,384	34,050,047	37,690,384	34,050,047	NC	Dare	4
270281175	10409	925,844,784	791,925,795	813,917,400	716,633,579	SC	Georgetown	3
270673173	24955	2,496,518	2,138,348	2,496,518	2,138,348	NC	Dare	4
271079642	40048	20,617	11,261	20,617	11,261	AL	Baldwin	3
271143566	42419	7,214,401	5,794,723	7,214,401	5,794,723	SC	Charleston	1
271429355	52993	14,880,212	11,901,720	14,880,212	11,901,720	NC	New Hanover	1
271531583	56792	322,076	259,997	322,076	259,997	NC	Hyde	1
271925916	71384	140,724,729	118,402,497	140,724,729	118,402,497	NC	Brunswick	1
272323482	86098	11,472,784	9,106,295	9,969,143	8,877,825	MA	Barnstable	2
270058803	2176	303,408	180,475	218,226	160,918	FL	Broward	4
270630526	23387	183,094,756	153,631,159	183,094,756	153,631,159	NC	New Hanover	1
270699957	25936	75,350,000	62,957,399	75,350,000	62,957,399	NC	Brunswick	1
271103625	40948	11,087,599	8,802,735	11,087,599	8,802,735	NC	Pender	1
270187759	6949	3,106,034	2,720,306	3,106,034	2,720,306	NC	Dare	1
271350994	50095	839,183	677,589	839,183	677,589	FL	Miami-Dade	1
271070815	39726	40,052,586	29,263,282	36,210,532	27,841,400	FL	Santa Rosa	4
272538296	94029	131,273,948	111,810,087	131,273,948	111,810,087	NC	Onslow	2
270029438	1095	6,053,579	4,254,986	5,300,750	4,020,707	LA	Jefferson	3
270069341	2573	51,735,695	40,733,058	48,401,946	39,304,569	SC	Charleston	1
270795277	29493	469,391	286,040	423,003	252,236	FL	Broward	3
272111745	78239	368,575,787	336,990,442	358,967,444	329,911,933	FL	Collier	3
272343585	86847	98,411,046	83,728,363	98,411,046	83,728,364	SC	Horry	1
272555149	94654	4,698	1,619	4,435	1,535	FL	Volusia	1
272595274	96124	25,922,019	23,052,649	25,922,019	23,052,649	NC	Hyde	1
271380083	51170	768,580	496,571	702,778	461,187	FL	Sarasota	2
271554126	57622	54,045,352	43,399,918	54,045,352	43,399,918	NC	Pender	1
270318153	11804	29,400,151	24,900,289	29,400,151	24,900,289	NC	Carteret	1
270433819	16086	2,123,996,719	1,895,680,765	1,871,464,988	1,721,231,897	NC	New Hanover	3
270911184	33788	174,421,013	152,009,551	169,912,932	149,032,011	NC	Brunswick	1
271461350	54177	8,798,329	5,528,941	6,303,246	5,077,350	FL	Miami-Dade	4
271626502	60281	449,418,632	361,597,050	399,099,502	333,207,409	SC	Georgetown	3
271777332	65891	8,803,956	7,115,913	8,803,956	7,115,913	FL	Collier	1
272492283	92321	309,067,357	239,033,608	259,335,238	215,450,295	SC	Beaufort	4
272635446	97633	66,203,254	55,232,332	66,203,254	55,232,332	NC	Brunswick	1
272636779	97680	50,041,774	36,185,275	44,119,205	33,905,891	NC	Carteret	2
270417130	15474	140,553,424	123,794,440	140,553,424	123,794,440	NC	Brunswick	1
270596419	22115	20,628,122	17,029,826	20,628,122	17,029,826	SC	Charleston	2
271286974	47719	58,330,864	51,727,063	58,330,864	51,727,063	FL	Monroe	2
271571616	58256	325,671,715	276,142,064	301,561,500	260,626,563	NC	Pender	2
271704450	63176	3,973,707,976	3,406,863,476	3,221,654,954	3,018,428,393	NC	Carteret	5

EventID	Year	GU_Loss_wDS	GR_Loss_wDS	GU_Loss_xDS	GR_Loss_xDS	LandfallState	LandfallCounty	SS_Intensity
270403244	14953	890,720	682,796	890,720	682,796	SC	Charleston	2
270484478	17963	157,343	49,559	157,343	49,559	SC	Beaufort	1
271083887	40206	30,995,625	26,786,539	30,995,625	26,786,539	NC	Dare	2
271876601	69548	72,639,281	55,977,542	69,166,661	54,658,464	SC	Beaufort	3
270650909	24131	114,339,280	96,924,636	114,339,280	96,924,636	NC	Onslow	1
270298818	11084	697,579,064	625,429,627	663,350,135	600,758,239	SC	Horry	2
270588599	21824	58,081,529	48,332,202	58,081,529	48,332,202	SC	Horry	1
270165146	6108	49,244,919	39,986,410	49,244,919	39,986,410	NC	Carteret	3
270670877	24869	79,581,706	63,068,808	75,088,401	60,962,006	SC	Charleston	3
271132326	41999	37,518,770	30,644,890	37,518,770	30,644,890	FL	Collier	1
270738024	27365	9,462,244	8,008,269	9,462,244	8,008,269	NC	Dare	1
272271992	84177	337,942,757	322,983,123	337,942,757	322,983,123	NC	Dare	3
270256438	9506	257,576	136,738	257,576	136,738	FL	Duval	1
270848526	31469	23,013,170	20,791,360	23,013,170	20,791,360	NC	Dare	2
272546784	94347	1,493,256	1,186,759	1,493,256	1,186,759	NC	Hyde	1
270097288	3611	2,724,452,770	2,434,402,452	2,320,194,693	2,147,971,483	NC	Brunswick	3
270200335	7427	8,209,371	5,904,034	7,375,419	5,556,860	FL	Broward	1
270394550	14628	43,645,174	35,680,144	43,645,174	35,680,144	NC	Carteret	2
270497852	18460	26,171,857	21,313,406	26,171,857	21,313,406	NC	Carteret	1
271620039	60041	81,452,357	56,773,969	58,188,635	48,308,341	FL	Charlotte	4
271825093	67656	84,822,020	78,820,375	84,822,020	78,820,375	NC	Dare	2
270375927	13931	889,659,680	759,531,237	720,146,513	667,117,201	NC	Carteret	5
271366751	50679	6,654,429	5,476,753	6,654,429	5,476,753	SC	Horry	1
272177834	80710	28,386,867	22,613,148	28,386,867	22,613,150	GA	Chatham	1
270275686	10209	153,467	89,930	144,905	84,709	FL	Bay	3
270559005	20721	7,735,398	5,330,332	6,620,892	4,907,284	FL	Palm Beach	1
270957837	35533	39,650,125	29,759,561	34,647,165	27,503,216	NC	Onslow	1
271170367	43415	129,078,220	108,332,816	129,078,220	108,332,816	NC	Onslow	1
271821441	67520	134,060	33,160	134,060	33,160	FL	St. Lucie	1
270519500	19264	782,944,401	661,252,789	591,474,975	535,524,253	FL	St. Lucie	4
272515952	93200	383,306,552	323,081,848	367,801,504	313,441,575	FL	Collier	2
270121444	4512	20,376,185	15,659,036	18,905,145	15,220,036	NC	Carteret	1
270492325	18254	629,342,508	530,519,736	573,835,672	495,241,670	FL	Miami-Dade	2
270765055	28360	243,551,944	225,735,321	221,154,184	208,566,216	NC	Dare	2
270809624	30014	27,894,482	20,215,459	23,013,231	18,982,227	NC	Brunswick	1
270883175	32747	100,340,900	78,438,852	93,062,392	75,731,792	SC	Georgetown	2
272147843	79587	8,734,335	7,726,016	8,734,335	7,726,016	NC	Dare	2
270431629	16002	2,827,757	2,173,213	2,827,757	2,173,213	FL	Franklin	3
270500789	18577	75,180,831	68,670,447	75,180,831	68,670,447	NC	Dare	1
271834409	67993	459,794,764	419,279,734	335,644,250	321,728,345	NY	Suffolk	3
272300964	85267	3,529,840	2,825,656	3,208,669	2,766,372	RI	Washington	3
272513457	93106	2,117,180	1,601,635	2,117,180	1,601,635	SC	Charleston	1
272657676	98454	273,776,866	226,488,649	258,090,422	216,226,672	NC	Carteret	3
270610307	22626	448,143,740	423,906,196	448,143,740	423,906,196	NC	Dare	3
270681682	25270	10,228	3,700	10,228	3,700	TX	Calhoun	2
271368100	50728	521,636,731	445,896,170	491,693,559	425,650,977	NC	New Hanover	3
272550767	94495	160,499,017	127,637,610	152,804,937	124,787,830	SC	Beaufort	3
270004628	175	300,784,652	276,872,962	276,520,799	258,255,772	NC	Carteret	3
270840965	31188	141,132,214	128,882,096	139,529,628	127,818,604	NC	Hyde	1
271623516	60170	89,943,971	73,016,129	89,943,971	73,016,129	NC	Onslow	1
271628604	60359	77,123,757	65,623,990	77,123,757	65,623,990	SC	Horry	1
272042436	75690	3,847	153	3,847	153	FL	Taylor	1
272150775	79693	882,857,115	777,022,190	789,454,713	710,195,313	NC	Carteret	4
270093119	3462	7,201,146	4,825,586	5,618,740	4,539,533	FL	Collier	5
270239691	8882	9,617	3,717	8,312	2,803	TX	Galveston	1
270351908	13055	4,299,386	3,472,155	4,299,386	3,472,155	FL	Gulf	3
272036923	75483	4,863,740	3,556,431	4,863,740	3,556,436	FL	Bay	2
272355565	87285	310,222	161,138	292,788	146,861	FL	Broward	2
270387424	14362	3,895,704	3,402,259	3,895,704	3,402,259	NC	Dare	2
270686057	25431	32,023,137	24,851,874	28,959,634	23,798,018	FL	Hernando	1
272028634	75182	13,286,734	11,830,115	13,286,734	11,830,115	NC	Dare	3
272521835	93423	22,123,335	16,250,573	17,381,298	15,469,272	NY	Queens	2
270216558	8021	268,752,233	230,108,935	253,472,039	219,913,266	NC	Carteret	2
270980839	36385	12,491	6,919	10,353	5,274	AL	Baldwin	4
271209045	44833	6,589,985	4,698,037	5,893,366	4,449,954	FL	Miami-Dade	2
271285673	47671	343,741,283	296,005,192	339,726,172	293,327,103	NC	Onslow	2
270903108	33490	5,586	984	5,223	789	GA	McIntosh	3
270528316	19587	222,176,868	182,163,979	202,808,462	170,680,549	SC	Beaufort	4
270569879	21133	1,671,300	1,073,744	1,272,802	951,816	FL	Broward	3
271870307	69323	1,251,822	899,968	1,124,537	851,249	AL	Baldwin	2
271874989	69489	27,285,626	21,539,550	26,974,025	21,378,203	NC	Carteret	1

EventID	Year	GU_Loss_wDS	GR_Loss_wDS	GU_Loss_xDS	GR_Loss_xDS	LandfallState	LandfallCounty	SS_Intensity
272463449	91261	57,989,003	45,992,637	57,989,003	45,992,640	SC	Georgetown	2
271720833	63799	199,805,521	175,149,173	199,805,521	175,149,173	SC	Georgetown	1
272548862	94425	1,528,291	1,027,399	1,204,599	940,684	FL	Pinellas	2
272583253	95681	73,789	62,154	73,789	62,154	NC	Hyde	1
270683994	25358	146,697,177	112,914,899	138,403,204	108,987,505	SC	Charleston	3
271044956	38774	476,571,048	425,215,096	463,979,325	416,059,975	NC	Carteret	3
271053704	39097	1,373,592	1,005,833	1,373,592	1,005,833	SC	Charleston	1
271726486	64000	11,188,954	7,507,857	9,329,019	6,989,886	FL	Taylor	2
271748534	64828	535,644,698	471,343,519	509,526,618	452,795,640	NC	Onslow	2
272322198	86050	9,054,540	6,097,817	7,008,271	5,772,761	FL	Collier	5
270003513	133	4,786,404	3,090,390	3,766,546	2,844,989	FL	Levy	1
270737483	27342	61,107,152	53,255,689	61,107,152	53,255,689	NC	Carteret	2
270828683	30718	5,504,102	4,837,694	5,504,102	4,837,694	NC	Dare	1
270979051	36319	134,179,376	107,032,989	134,179,376	107,032,989	SC	Charleston	2
271677779	62188	41,019,605	33,929,328	38,379,893	32,992,172	FL	Pinellas	1
270809765	30018	14,796,203	12,315,970	14,796,203	12,315,970	FL	Pasco	1
271359750	50423	775,765	575,304	775,765	575,304	FL	St. Johns	2
271557732	57752	1,086,364	746,534	1,086,364	746,534	FL	Palm Beach	1
271892785	70136	245,697,792	205,482,992	229,475,718	195,323,141	NC	Onslow	2
272192774	81265	178,334,032	165,009,967	178,334,032	165,009,967	NC	Hyde	2
270114351	4247	83,460	56,208	83,460	56,208	SC	Beaufort	1
270580677	21534	9,378,635	7,168,593	9,378,635	7,168,594	FL	St. Lucie	2
270929147	34457	6,964,425	6,100,612	6,964,425	6,100,612	NC	Dare	1
271928665	71481	29,220,596	26,410,138	28,062,450	25,749,603	FL	Levy	3
270061907	2292	786,778	542,894	786,778	542,894	FL	Franklin	1
271706589	63259	2,564,483,929	2,291,056,679	2,054,054,255	1,985,163,739	NC	Carteret	4
271878875	69632	78,285,201	65,372,034	78,285,201	65,372,034	FL	Palm Beach	1
271934305	71689	15,790,390	12,731,388	15,041,119	12,480,860	SC	Charleston	2
272508587	92922	673,732	363,923	630,528	334,347	FL	Monroe	2
270559402	20736	216,657,480	191,366,783	216,657,480	191,366,783	NC	Hyde	3
270853977	31669	6,630,909	4,571,020	5,519,499	4,295,493	FL	Palm Beach	3
271546751	57353	135,373,383	113,779,088	135,373,383	113,779,088	NC	Brunswick	1
270038278	1422	550,191,854	472,529,089	513,893,282	447,596,212	NC	New Hanover	3
270099683	3699	5,626,656	4,292,952	5,032,648	4,166,551	GA	Camden	1
270303093	11246	229,673,786	218,098,511	229,673,786	218,098,511	NC	Dare	3
271268644	47045	198,876	135,234	198,876	135,234	FL	Bay	1
271778578	65935	538,309,411	520,758,575	538,309,411	520,758,575	NC	Dare	5
271817006	67357	14,791,098	11,969,640	14,791,098	11,969,640	SC	Horry	1
272152926	79770	937,826,792	807,498,094	807,070,058	720,795,352	SC	Horry	3
270783396	29055	25,594,452	20,646,158	24,942,509	20,461,195	FL	Sarasota	1
271039069	38556	6,457,966	4,866,771	6,457,966	4,866,771	FL	Taylor	2
271367358	50701	229,806	181,581	229,806	181,581	FL	Franklin	1
272047615	75877	542,108,832	430,426,092	460,648,698	388,932,364	SC	Charleston	4
271507722	55901	10,395,261	8,087,470	10,395,261	8,087,470	SC	Charleston	1
272671987	98982	5,038,748	3,603,118	4,909,693	3,554,908	FL	Flagler	2
270637665	23649	4,877,148	3,908,859	4,877,148	3,908,859	NC	Carteret	1
271423595	52782	1,380,632,761	1,219,151,759	1,243,691,154	1,126,526,588	NC	New Hanover	3
270520639	19306	184,643,340	156,823,543	184,643,340	156,823,543	NC	Pender	1
270614746	22791	75,642,413	65,567,406	75,642,413	65,567,406	NC	Hyde	3
271847351	68475	714,093,266	631,374,112	644,067,498	580,462,967	NC	Brunswick	2
272201470	81578	245,286,159	235,221,926	245,286,159	235,221,926	ME	Lincoln	3
270538250	19941	274,903,281	259,126,234	252,823,324	241,507,532	NC	Dare	4
272358209	87381	20,803,308	15,755,527	18,440,492	15,117,129	FL	Brevard	3
272486512	92108	35,557,735	29,961,292	35,557,735	29,961,292	SC	Horry	1
271857576	68850	44,291,697	35,070,066	40,237,574	33,271,623	SC	Charleston	2
270467280	17336	232,726,820	185,000,639	210,201,050	174,485,649	SC	Charleston	3
271900572	70442	15,037,495	12,474,193	13,507,667	12,036,442	NC	Dare	1
270922354	34203	111,322,718	89,602,974	111,322,718	89,602,974	NC	Carteret	2
271315680	48788	23,752	13,144	21,606	11,691	FL	Pasco	1
271721230	63814	787,654	676,343	787,654	676,343	NC	Dare	1
271945198	72082	4,748,968,281	3,781,929,823	3,323,866,839	3,141,194,659	FL	Lee	4
272517449	93256	861,697,851	742,116,192	771,829,175	680,609,273	SC	Horry	2
271067477	39606	222,979,446	189,011,686	222,979,446	189,011,686	NC	Brunswick	2
271226560	45489	152,871,551	132,122,449	152,871,551	132,122,449	NC	Onslow	1
272648447	98111	2,234,310	1,654,116	2,234,310	1,654,116	SC	Charleston	1
270816226	30258	443,656,717	404,882,782	443,656,717	404,882,782	NC	Dare	2
271648258	61092	332,891,672	295,622,634	324,246,279	289,285,744	NC	Brunswick	1
271793782	66498	6,962,698	5,765,845	6,962,698	5,765,845	NC	Hyde	1
272338507	86661	86,364,238	74,330,040	86,364,238	74,330,040	NC	Carteret	2
270100409	3724	61,989,841	51,824,385	57,460,098	49,148,771	NC	Hyde	3
270108042	4011	21,084,217	13,401,036	15,750,943	12,548,501	FL	Duval	4

EventID	Year	GU_Loss_wDS	GR_Loss_wDS	GU_Loss_xDS	GR_Loss_xDS	LandfallState	LandfallCounty	SS_Intensity
270559723	20748	346,241,903	282,561,793	318,229,653	266,068,077	SC	Charleston	2
271549275	57444	251,568,403	240,217,696	251,568,403	240,217,696	NC	Dare	2
271596086	59166	20,026,975	13,609,627	16,523,215	12,682,193	FL	Miami-Dade	3
272041325	75650	80,906,872	66,205,763	75,016,450	63,173,638	NC	Carteret	1
270402419	14923	31,019,123	24,547,195	29,540,630	23,847,307	NC	Carteret	1
270405789	15048	8,203,043	6,328,372	7,744,813	6,192,781	SC	Charleston	3
270722201	26768	2,130,839	1,661,997	2,130,839	1,661,997	FL	Collier	1
271444146	53540	536,003,587	479,952,688	509,789,974	460,095,589	NC	Carteret	3
272685366	99477	96,588,756	84,816,222	96,588,756	84,816,222	SC	Charleston	1
271222205	45328	15,165,033	12,284,025	15,165,033	12,284,025	NC	Carteret	1
271909763	70785	44,924,909	36,578,999	44,924,909	36,579,000	NC	Brunswick	1
272096753	77693	15,955,780	14,214,234	15,955,780	14,214,234	NC	Dare	1
270344224	12770	16,317,834	13,880,318	16,317,834	13,880,318	NC	Hyde	1
270878844	32586	71,656,953	64,232,497	71,656,953	64,232,497	FL	Miami-Dade	4
271260633	46751	1,071,111,849	944,375,219	847,851,096	783,734,288	FL	Miami-Dade	3
271511160	56027	29,140,204	22,416,908	27,986,422	21,966,618	NC	New Hanover	1
272040507	75620	127,348,922	111,831,516	127,348,922	111,831,516	NC	Carteret	3
270266576	9877	53,083,969	42,805,103	53,083,969	42,805,103	NC	Carteret	1
270784198	29083	1,514,747	1,155,634	1,514,747	1,155,634	FL	Wakulla	2
272120182	78562	416,821	346,784	416,821	346,784	FL	Flagler	2
272189093	81129	1,895,385	1,201,955	1,758,458	1,135,651	LA	Terrebonne	3
272213078	81996	32,769,131	29,213,213	32,769,131	29,213,213	NC	Hyde	1
270111003	4123	47,236,517	42,416,837	47,236,517	42,416,837	NC	Currituck	1
271642860	60891	260,056,422	220,782,125	249,577,735	213,903,269	NC	Carteret	3
272232269	82712	59,461,212	51,313,551	55,594,724	48,990,341	NC	Dare	2
272305251	85428	28,430,565	23,465,618	28,430,565	23,465,618	SC	Horry	2
270156145	5781	157,230,161	132,067,127	157,230,161	132,067,127	NC	Carteret	2
271914810	70975	14,713,186	11,053,583	13,254,520	10,497,995	NC	Carteret	1
271945584	72098	28,753,977	22,947,023	28,753,977	22,947,023	NC	Hyde	1
271952736	72363	1,413,145	981,799	1,131,961	926,730	FL	Sarasota	3
272250122	83379	258,113,404	217,721,071	241,073,969	206,164,965	NC	Carteret	3
270163527	6048	382,843	317,061	382,843	317,061	NC	Hyde	2
270534783	19817	258,810	136,475	258,810	136,475	GA	McIntosh	1
270645887	23947	31,105,777	28,060,942	31,105,777	28,060,942	FL	Brevard	1
270936794	34746	522,140,985	458,643,222	522,140,985	458,643,222	NC	New Hanover	2
271180646	43789	33,584,437	24,928,626	30,005,493	23,561,020	NC	Pender	1
271537928	57026	252,188,531	206,389,527	216,967,403	187,479,177	FL	Monroe	2
271713619	63527	116,017,738	89,905,144	108,520,916	87,482,715	FL	Gulf	3
271803510	66860	58,878	22,706	58,878	22,706	LA	Plaquemines	1
271966153	72870	157,230,100	120,921,622	142,087,292	116,148,628	SC	Charleston	3
272401377	88972	229,805,457	191,579,122	229,805,457	191,579,123	NC	Onslow	1
270028659	1066	140,611,511	123,002,630	140,611,511	123,002,630	NC	Hyde	1
272325705	86179	185,291,124	157,297,115	185,291,124	157,297,115	SC	Horry	1
272101549	77862	1,849,737	1,232,693	1,633,046	1,143,690	FL	Miami-Dade	2
272341683	86775	56,319	22,826	56,319	22,826	SC	Charleston	1
270547811	20299	65,726,428	57,878,223	65,726,428	57,878,223	NC	Carteret	2
270913865	33883	23,457,181	20,582,052	23,457,181	20,582,052	NC	Hyde	2
271060144	39335	63,180,745	51,108,831	57,243,695	47,458,309	NC	Onslow	1
271757118	65143	343,510,861	281,811,547	308,510,386	260,572,545	FL	Collier	4
271791784	66425	46,381	29,081	42,179	26,858	FL	Escambia	4
271882460	69758	1,555,553	1,298,909	1,555,553	1,298,909	NC	Dare	4
272013522	74617	6,648,987	5,307,957	6,648,987	5,307,957	SC	Beaufort	1
272117515	78458	8,370	4,643	8,370	4,643	FL	Franklin	1
271360976	50467	253,531	150,919	253,531	150,919	SC	Charleston	1
270755243	27992	39,433,303	31,069,301	39,433,303	31,069,301	FL	Bay	3
271610180	59680	705,224	555,360	649,205	544,061	NY	Suffolk	2
272006569	74357	1,304,592	856,090	1,242,723	816,258	GA	Chatham	1
271318003	48875	317,975,507	207,345,107	227,048,842	184,853,946	FL	Brevard	4
272693976	99790	1,381,126	891,869	1,016,908	774,135	SC	Beaufort	1
270668571	24785	46,697	20,619	44,470	19,051	FL	Miami-Dade	1
271733132	64244	683,570	565,959	683,570	565,959	FL	Volusia	3
270202218	7495	3,761,416	2,745,909	3,761,416	2,745,909	FL	Franklin	3
270225472	8352	233,338,132	195,825,696	230,642,849	194,082,384	NC	Carteret	2
270660501	24485	61,209,126	51,308,666	61,209,126	51,308,666	NC	Brunswick	1
272038546	75542	72,002,408	63,945,146	72,002,408	63,945,146	NC	Dare	1
272348035	87008	61,792,741	43,278,108	50,329,584	41,310,187	FL	Miami-Dade	3
270623378	23121	79,011,263	74,103,483	79,011,263	74,103,483	FL	Duval	2
271263197	46848	54,130,437	45,157,096	54,130,437	45,157,097	SC	Charleston	2
271455318	53950	31,183,355	25,949,850	31,183,355	25,949,850	NC	Brunswick	1
270981950	36425	23,903,684	21,615,835	23,903,684	21,615,835	NC	Dare	2
271280436	47480	139,663,310	108,475,079	126,119,893	101,759,673	FL	Citrus	4

EventID	Year	GU_Loss_wDS	GR_Loss_wDS	GU_Loss_xDS	GR_Loss_xDS	LandfallState	LandfallCounty	SS_Intensity
271705688	63226	16,688,723	13,574,806	16,688,723	13,574,807	GA	Chatham	2
271728685	64081	703,191,129	656,209,701	601,523,036	576,495,609	NC	Hyde	3
272180451	80806	31,022,406	24,554,032	30,673,096	24,438,233	FL	Bay	3
270154179	5712	4,076,059	3,540,956	4,076,059	3,540,956	RI	Newport	2
271343402	49818	17,527,005	15,663,389	17,527,005	15,663,389	NC	Dare	1
271457461	54029	9,007,774	6,991,139	9,007,774	6,991,139	GA	McIntosh	1
271123539	41678	11,319,503	8,774,217	11,319,503	8,774,217	NC	Carteret	1
271604231	59463	143,581	89,642	143,581	89,642	NC	Dare	1
270286810	10625	86,193,163	74,600,085	86,193,163	74,600,085	FL	Collier	1
270770791	28578	186,250,545	161,198,368	186,250,545	161,198,368	SC	Horry	1
271049212	38931	14,253,585	10,485,770	12,836,214	10,007,481	FL	Collier	3
271769385	65601	642,726	482,219	567,295	467,413	NC	Dare	3
271223726	45384	32,403,645	27,007,281	32,403,645	27,007,281	NC	Hyde	1
270539335	19981	58,770	38,301	53,444	35,078	SC	Beaufort	3
270686748	25457	41,954,737	35,297,893	41,954,737	35,297,893	FL	Collier	2
271069486	39678	2,871,963	1,923,553	2,871,963	1,923,554	FL	Okaloosa	3
272276570	84353	286,769,474	249,917,790	286,769,474	249,917,791	NC	Brunswick	2
272493388	92362	10,791,759	6,964,271	8,244,551	6,447,721	FL	Citrus	1
272683509	99409	1,931,306	1,419,067	1,659,444	1,363,464	GA	Chatham	3
270063018	2332	3,023,259	2,502,449	3,023,259	2,502,449	SC	Charleston	1
270864718	32058	26,349,108	17,596,926	20,280,954	16,114,190	GA	Chatham	4
271198763	44463	136,154,463	97,688,951	99,953,107	82,776,444	FL	Pasco	3
271601293	59356	58,211,640	49,367,319	58,211,640	49,367,321	SC	Horry	1
271049620	38945	281,334,689	241,728,179	270,018,835	234,202,687	SC	Charleston	2
271192547	44231	1,365,855	1,090,307	1,365,855	1,090,307	NC	Dare	2
271575368	58394	260,640,696	235,622,011	236,626,156	218,036,951	NC	Hyde	2
272524847	93538	41,552,612	37,035,486	41,552,612	37,035,486	NC	Hyde	3
270171258	6331	560,438,857	465,248,811	511,464,400	435,812,843	NC	Brunswick	2
270877834	32546	17,421,385	14,338,690	17,421,385	14,338,690	NC	Brunswick	1
271583142	58692	36,003,532	25,863,255	26,404,458	23,638,888	NY	Nassau	3
272197559	81438	320,529,454	281,439,355	320,529,454	281,439,355	FL	Hernando	2
272276440	84348	108,399,730	81,616,342	85,102,298	72,579,481	FL	Collier	4
270645116	23922	6,650,160	5,876,569	6,650,160	5,876,569	NC	Dare	2
272632478	97521	65,339,735	59,010,610	65,339,735	59,010,610	VA	Virginia Beach (	1
270148763	5511	128,470,119	105,647,910	117,338,869	100,152,468	FL	Collier	3
270779621	28916	20,316,701	15,512,380	20,316,701	15,512,380	SC	Charleston	2
271663815	61674	6,443,405	4,525,729	6,443,405	4,525,730	AL	Mobile	3
272593111	96041	856,821,457	793,263,661	834,174,468	775,668,832	NC	Brunswick	2
270070991	2633	24,916,268	20,661,628	24,916,268	20,661,628	NC	Hyde	1
270463199	17180	3,098,373	1,834,262	2,217,548	1,376,358	FL	Hernando	2
272047042	75856	52,132	35,789	50,811	35,070	GA	Chatham	2
272205556	81723	12,379,144	9,915,463	12,379,144	9,915,465	GA	Glynn	2
272217501	82159	1,154,489	855,223	1,141,491	850,090	FL	Gulf	2
272378404	88118	4,983,957	3,169,962	4,927,608	3,139,399	MS	Hancock	2
272453779	90899	432,941,136	369,684,684	427,883,443	366,529,870	NC	Onslow	2
270433333	16067	19,604,980	16,489,889	19,604,980	16,489,889	NC	Brunswick	1
270640897	23767	86,012,324	69,850,104	86,012,324	69,850,105	NC	Onslow	1
270245144	9085	53,456,053	44,384,103	53,456,053	44,384,103	NC	Carteret	1
270982264	36437	70,119,503	64,146,075	70,119,503	64,146,075	NC	Dare	1
271953722	72401	658,653,753	577,739,862	599,930,518	536,200,855	NC	Onslow	3
272368563	87757	18,061,391	16,048,145	18,061,391	16,048,145	NC	Dare	1
270179068	6624	44,403,016	38,761,785	40,863,136	37,128,332	NY	Suffolk	3
270281752	10432	12,414,079	10,951,460	12,414,079	10,951,460	NC	Hyde	1
271555620	57677	29,044,128	24,075,229	26,940,498	23,196,914	NC	Hyde	2
272024014	75010	88,742,651	71,487,907	88,742,651	71,487,907	NC	Carteret	2
270001533	59	1,259,186	1,085,930	1,259,186	1,085,930	NC	Dare	1
271201697	44570	32,540,688	25,634,755	32,540,688	25,634,755	NC	Carteret	1
271506344	55851	125,676,131	100,092,572	125,676,131	100,092,573	SC	Charleston	3
271500381	55637	45,326	20,494	41,710	17,904	AL	Mobile	4
270335467	12443	65,374,229	47,715,630	54,802,136	44,397,053	FL	Broward	4
271099486	40798	1,269,532	623,296	1,269,532	623,296	MS	Hancock	4
272653302	98290	1,209,958	1,035,202	1,209,958	1,035,202	NC	Dare	1
270718522	26629	1,106,190,429	998,500,791	1,051,246,038	957,885,450	NC	Onslow	2
271538325	57041	14,951,616	10,599,054	12,789,205	9,994,115	FL	Lee	2
271997820	74028	53,113,096	48,081,834	53,113,096	48,081,834	NC	Dare	2
270383807	14226	42,154,395	32,830,732	40,485,440	32,325,272	SC	Charleston	2
271309660	48566	189,783,929	162,728,474	184,867,305	159,702,552	SC	Georgetown	2
272213085	81996	565,741,245	535,104,723	500,282,419	481,443,009	NC	Hyde	3
272247542	83280	2,970,995	2,106,467	2,970,995	2,106,467	SC	Georgetown	1
272321783	86036	12,391,348	9,980,979	11,264,505	9,700,902	NY	Suffolk	2
270100443	3725	20,769,915	16,873,131	20,769,915	16,873,131	SC	Charleston	1

EventID	Year	GU_Loss_wDS	GR_Loss_wDS	GU_Loss_xDS	GR_Loss_xDS	LandfallState	LandfallCounty	SS_Intensity
272018955	74819	7,806,487	6,835,669	7,806,487	6,835,669	NC	Hyde	1
272056187	76194	15,329,822	12,900,239	15,329,822	12,900,239	NC	Dare	1
270984905	36536	375,557	224,297	322,556	183,730	FL	Palm Beach	3
270579397	21485	875,822,845	769,283,885	635,273,280	604,735,569	FL	Collier	4
270766125	28402	11,041,623	9,760,915	11,041,623	9,760,915	FL	Miami-Dade	3
270191865	7108	273,985,301	235,194,849	273,985,301	235,194,849	NC	Brunswick	2
271291230	47875	113,990,399	86,093,226	87,724,013	73,167,632	FL	Broward	3
270580998	21546	112,591,538	100,281,509	99,279,134	91,990,726	FL	St. Johns	1
270866395	32122	20,866	11,390	18,425	9,780	FL	Miami-Dade	4
271693888	62784	31,003,035	24,481,622	31,003,035	24,481,622	NC	Onslow	1
271769339	65600	257,031,743	228,037,368	254,066,624	225,955,492	SC	Georgetown	2
271209920	44869	1,106,987,294	1,023,434,406	1,077,557,701	1,002,928,843	NC	Onslow	4
272006576	74357	71,820	45,496	71,820	45,496	FL	Miami-Dade	2
270177275	6554	105,580,595	91,206,116	105,580,595	91,206,116	SC	Horry	1
270964047	35763	42,241,060	31,340,749	35,334,679	28,148,542	FL	Monroe	1
272272171	84184	442,993	263,205	399,198	231,933	TX	Galveston	3
272632068	97505	88,146,484	65,480,897	79,102,834	62,375,988	GA	Glynn	4
271578330	58505	90,091,955	77,589,262	90,091,955	77,589,262	NC	Carteret	2
272207654	81802	1,061,388,651	983,143,451	1,032,833,481	968,537,708	NC	Carteret	4
270930519	34511	41,949,119	38,136,196	41,949,119	38,136,196	NC	Dare	1
271024495	38002	121,803,330	108,082,456	111,285,162	101,565,219	FL	Collier	2
271181968	43837	189,966	121,289	189,966	121,289	GA	Chatham	1
270816302	30261	72,710,206	50,835,318	54,757,967	45,160,821	FL	Miami-Dade	4
271564908	58011	26,534,387	20,228,390	25,267,084	19,741,010	SC	Beaufort	2
272568958	95163	8,568,594	6,673,048	8,349,730	6,600,843	SC	Charleston	2
272014538	74654	258,875,923	216,083,698	258,875,923	216,083,698	NC	Carteret	2
270422294	15663	27,849,888	20,632,201	24,279,942	19,570,747	FL	Manatee	2
271665124	61721	2,225,048	1,400,749	2,168,176	1,373,134	MS	Jackson	3
271845398	68403	4,304,176	3,168,664	3,961,277	3,039,013	NC	Onslow	1
272470909	91536	16,753,327	13,468,363	14,496,868	12,889,297	FL	Broward	3
270096784	3593	2,684,793	2,299,790	2,684,793	2,299,790	MA	Barnstable	2
272127924	78848	25,984,122	21,438,782	25,984,122	21,438,782	NC	Carteret	1
270194242	7200	5,462,406	3,649,551	4,339,695	3,404,985	FL	Monroe	2
272020625	74883	847,006,089	778,847,119	805,144,658	747,310,176	SC	Horry	2
270264716	9811	763,050	645,842	763,050	645,842	NC	Dare	1
270741103	27482	103,063,524	83,488,993	94,787,990	78,780,306	NC	Carteret	3
271383665	51304	32,137,629	23,868,622	27,907,973	22,719,834	FL	Miami-Dade	1
272130074	78930	829,184,141	723,995,598	774,083,799	685,952,004	NC	Pender	3
272248166	83305	201,032,831	159,669,164	168,280,602	142,068,578	NC	Brunswick	1
272522909	93464	4,101,300	3,285,959	4,101,300	3,285,959	FL	Bay	2
270193535	7172	1,455,551	1,095,206	1,340,147	1,056,987	FL	Miami-Dade	2
270326368	12111	141,727,144	119,547,489	141,727,144	119,547,490	NC	Carteret	1
270362374	13438	996,960	754,824	971,608	744,889	FL	Franklin	3
270723920	26831	810,129,613	705,251,927	573,010,295	530,637,561	FL	Lee	4
271133438	42040	192,665,126	168,369,315	192,665,126	168,369,315	SC	Horry	1
271196257	44370	203,159,058	185,838,187	200,843,805	184,165,605	NC	Carteret	3
271293415	47956	3,552,141,436	3,050,433,734	2,722,504,478	2,533,310,715	NC	Pender	5
271630487	60426	9,978,200	8,849,456	9,865,832	8,810,477	FL	Monroe	1
271750421	64895	91,380,999	77,163,806	91,380,999	77,163,806	SC	Horry	1
270185861	6879	9,860,605	7,098,284	8,699,507	6,693,207	FL	Indian River	2
270459494	17044	6,301,407	5,209,539	5,722,657	4,905,256	NC	Hyde	2
270876391	32495	60,775,799	42,591,223	46,471,163	37,794,432	FL	Collier	4
271693204	62758	96,578,132	80,232,026	96,578,132	80,232,026	SC	Georgetown	1
271831884	67903	52,906	18,292	49,497	16,756	GA	Camden	3
271949702	72251	7,914,131	6,320,227	7,914,131	6,320,227	NC	Carteret	1
270028338	1054	172,437	114,805	164,262	110,071	FL	Nassau	3
270298945	11088	1,379,719	1,161,216	1,379,719	1,161,216	MA	Barnstable	2
270296866	11010	2,056	913	2,056	913	SC	Beaufort	1
270017266	646	194,488,422	146,710,805	155,281,314	128,779,832	FL	Charlotte	3
270580601	21531	2,716,176	1,968,072	2,716,176	1,968,072	NC	Carteret	1
271003669	37240	242,162,859	214,633,542	235,868,723	210,317,533	FL	Hernando	2
272618422	96996	264,498,337	221,103,622	237,988,618	204,753,345	NC	Hyde	2
271287758	47748	2,715,494	1,998,474	2,368,458	1,923,985	FL	Monroe	3
271519261	56330	16,321,578	13,318,183	16,321,578	13,318,183	NC	Brunswick	1
271569748	58185	210,511,348	198,907,063	210,511,348	198,907,063	NC	Dare	2
272241308	83048	9,111,171	8,064,621	9,111,171	8,064,622	MA	Barnstable	2
272393793	88690	23,871,769	20,010,687	23,871,769	20,010,688	NC	Brunswick	1
272582317	95649	91,298,263	84,228,197	91,298,263	84,228,197	NC	Hyde	2
272452278	90844	224,561	119,622	208,320	107,436	FL	Broward	2
272609134	96647	470,216	325,473	458,261	318,859	FL	Okaloosa	3
271766658	65499	30,936,486	27,823,795	30,936,486	27,823,795	NC	Dare	1

EventID	Year	GU_Loss_wDS	GR_Loss_wDS	GU_Loss_xDS	GR_Loss_xDS	LandfallState	LandfallCounty	SS_Intensity
272303914	85379	75,312,991	59,085,207	72,320,823	58,029,877	GA	Glynn	3
272436105	90245	34,608,268	28,215,289	34,608,268	28,215,289	FL	Lee	1
270367703	13634	35,859,082	29,858,417	35,859,082	29,858,417	SC	Charleston	1
270494441	18332	214,882,949	178,799,784	160,413,830	142,907,882	FL	Levy	1
270551031	20420	24,593,188	17,878,688	21,017,308	16,553,323	SC	Beaufort	4
270752512	27894	3,175,601	2,208,338	2,621,254	2,060,130	FL	Sarasota	1
270799829	29657	120,149,727	94,489,327	120,149,727	94,489,327	NC	Carteret	2
271069597	39683	488,705	243,195	488,705	243,195	LA	Terrebonne	1
271264958	46910	307,772	143,359	307,772	143,359	FL	Walton	1
271365750	50643	64,951,126	47,865,430	55,492,648	44,280,434	NC	Onslow	1
270920070	34117	17,762	9,405	17,762	9,405	SC	Charleston	1
270100998	3747	1,110,226	797,313	1,110,226	797,313	SC	Charleston	1
270351832	13052	1,713,825,174	1,530,788,095	1,450,141,958	1,340,907,173	NC	Brunswick	3
271206100	44726	2,240,377	1,716,233	2,240,377	1,716,233	SC	Beaufort	2
270137883	5112	2,852,778	2,124,430	2,852,778	2,124,430	GA	Chatham	1
270494991	18351	6,431	2,955	6,266	2,879	FL	Monroe	1
270505212	18740	13,851,169	11,377,821	13,851,169	11,377,821	SC	Charleston	1
271103916	40958	12,063,795	9,174,455	10,913,017	8,852,759	FL	Walton	4
271409880	52263	43,274,067	34,260,234	41,204,599	33,359,204	NC	Pender	1
271483649	55013	2,094,455,561	1,887,922,691	1,813,920,403	1,679,513,326	NC	New Hanover	3
271042836	38697	8,080,358	6,220,584	7,438,352	6,033,248	SC	Beaufort	2
271448679	53707	57,495,507	47,038,167	47,955,536	43,360,384	RI	Washington	3
272026649	75107	957,405,120	858,329,888	900,893,448	820,881,341	NC	Carteret	4
272475520	91705	6,329,879	3,805,834	4,835,913	3,295,445	LA	Terrebonne	4
270229182	8491	255,647,416	218,754,409	209,257,024	188,672,122	NY	Suffolk	3
271169018	43363	279,150,089	241,985,853	236,175,449	211,895,776	FL	Monroe	2
271312670	48677	950,775,512	825,657,402	857,122,471	758,383,870	NC	Brunswick	3
271359130	50400	11,679	4,909	9,460	4,037	FL	Sarasota	3
271937361	71798	25,947,015	19,430,402	20,910,238	18,291,516	FL	Broward	3
270905852	33595	186,155,305	166,219,484	186,155,305	166,219,485	NC	Hyde	3
272092151	77520	358,598,650	301,867,174	344,196,051	292,709,013	NC	New Hanover	2
270760542	28187	24,746,620	19,371,536	23,764,348	18,940,308	FL	Hernando	1
271077580	39975	47,764,279	36,013,674	40,330,652	32,523,633	FL	Pasco	1
271377573	51075	8,660,795	6,639,526	8,660,795	6,639,526	NC	Carteret	2
270526120	19507	453,066,754	401,656,410	453,066,754	401,656,411	NC	Brunswick	2
270641808	23801	28,572,740	22,260,362	25,106,330	21,052,559	NC	Brunswick	1
270985956	36578	27,241,519	22,009,440	27,241,519	22,009,443	GA	McIntosh	2
271722055	63844	107,111,201	79,860,888	96,440,084	76,026,012	FL	Bay	4
270970230	35987	155,985,507	140,059,986	155,985,507	140,059,986	FL	Duval	1
271729228	64100	43,309,472	33,928,365	43,309,472	33,928,365	FL	Levy	1
270361011	13390	1,373,596,534	1,216,427,386	1,211,661,990	1,096,140,285	NC	Brunswick	3
270615232	22810	220,334,123	209,498,431	217,812,123	207,615,543	NC	Dare	3
270659000	24430	451,744	286,699	451,744	286,699	SC	Charleston	1
271039600	38575	67,492,150	58,455,447	67,492,150	58,455,447	NC	Dare	3
272574165	95352	5,637,867	4,616,267	5,637,867	4,616,267	SC	Charleston	2
271947009	72150	136,730,472	118,058,105	136,730,472	118,058,105	SC	Horry	2
272370603	87832	22,677,291	19,848,179	22,677,291	19,848,179	NC	Hyde	2
271137965	42210	24,324	17,917	24,324	17,917	FL	St. Johns	1
271310274	48588	34,416	6,606	34,416	6,606	LA	Terrebonne	1
271477481	54782	8,748,977	6,208,116	7,448,736	5,904,595	SC	Charleston	1
271514554	56152	64,743,035	55,954,103	64,743,035	55,954,104	SC	Georgetown	1
271374311	50958	35,899,953	28,906,769	35,899,953	28,906,769	NC	New Hanover	1
271981649	73437	393,772,095	318,591,943	349,769,973	293,535,135	SC	Georgetown	3
272342022	86786	126,518,099	106,267,744	126,518,099	106,267,745	NC	New Hanover	1
272408803	89247	1,483,813,016	1,374,964,836	1,327,131,911	1,253,978,908	NC	Carteret	4
270330044	12245	5,294,552	4,079,089	5,234,790	4,058,508	SC	Charleston	1
270570452	21154	106,663,461	88,109,659	100,654,490	84,966,261	FL	Collier	1
271192723	44237	332,928,478	296,565,402	332,928,478	296,565,403	SC	Horry	1
271265917	46943	511,723,055	445,529,590	511,723,055	445,529,590	NC	Onslow	2
272259183	83704	214,371,969	178,710,434	214,371,969	178,710,434	NC	Carteret	2
270425246	15770	9,658	2,212	9,548	2,171	AL	Mobile	3
270447679	16609	16,641,320	12,936,607	16,641,320	12,936,607	NC	Carteret	1
272618001	96981	1,256,473,626	1,126,813,959	1,138,253,849	1,039,045,497	NC	Brunswick	2
270396028	14684	83,680,878	64,351,106	78,977,232	62,716,813	SC	Charleston	2
272397743	88837	472,780,943	383,904,863	414,543,568	349,800,231	SC	Beaufort	4
270013480	503	2,454,218	1,782,312	2,220,036	1,669,638	LA	Lafourche	3
270606049	22464	4,662,316	3,519,476	4,662,316	3,519,477	NC	Carteret	1
271222446	45335	63,739,855	51,698,816	50,671,888	45,994,584	NY	Nassau	2
270082878	3080	181,871,969	170,429,723	181,871,969	170,429,723	NC	Hyde	2
270371221	13761	127,104,987	106,515,554	119,925,725	102,571,034	NC	Hyde	1
270907868	33670	7,035,435	6,225,319	7,035,435	6,225,319	NC	Dare	1

EventID	Year	GU_Loss_wDS	GR_Loss_wDS	GU_Loss_xDS	GR_Loss_xDS	LandfallState	LandfallCounty	SS_Intensity
272379561	88162	4,888,959	4,221,590	4,888,959	4,221,590	NC	Hyde	1
272493792	92377	159,899,387	137,263,298	159,899,387	137,263,298	FL	Collier	2
270496737	18418	17,840,478	16,000,330	17,840,478	16,000,330	NC	Dare	1
270124570	4628	966,661	762,778	966,661	762,778	SC	Charleston	1
270251715	9333	22,564,892	18,430,836	22,564,892	18,430,836	GA	Chatham	2
270674173	24993	719,916,284	615,215,225	672,398,067	583,832,547	NC	New Hanover	3
271252666	46452	64,807,892	52,995,101	64,807,892	52,995,103	SC	Charleston	2
272160155	80036	181,450	117,183	181,450	117,183	NC	Dare	1
270934357	34656	236,677	134,702	169,372	89,684	FL	Miami-Dade	5
271122007	41624	78,079,235	52,489,519	55,781,192	45,870,221	FL	Miami-Dade	4
272150653	79689	31,333,193	26,695,492	31,333,193	26,695,492	NC	Dare	2
270670966	24873	99,268,593	76,101,960	91,319,652	73,498,727	SC	Charleston	3
270876806	32509	1,480,818	826,901	1,333,860	741,164	LA	Plaquemines	5
271771611	65686	153,005,342	126,970,292	153,005,342	126,970,292	NC	Onslow	1
271252590	46449	650,067,477	552,568,552	618,395,494	532,990,187	NC	Pender	3
271389223	51506	48,366,648	35,832,301	42,495,881	33,931,297	AL	Baldwin	3
271883143	69783	76,657,857	69,768,215	76,657,857	69,768,215	NC	Dare	2
272347836	87000	64,265,404	44,294,498	45,931,581	38,334,332	FL	Pinellas	4
272598591	96247	2,427,569	1,682,226	2,427,569	1,682,226	SC	Charleston	1
272638501	97744	107,063,657	83,757,472	93,989,691	77,839,218	SC	Charleston	1
270469694	17425	120,357,622	87,218,081	96,207,255	78,882,675	LA	Terrebonne	5
271024285	37995	171,916,237	138,723,686	167,477,562	136,404,658	SC	Charleston	3
271872254	69392	19,077,232	15,252,783	19,077,232	15,252,783	NC	Carteret	1
272191990	81236	6,997,092	5,859,040	6,997,092	5,859,040	FL	Collier	1
272406507	89161	40,050,276	31,194,759	33,225,950	29,030,216	NC	Carteret	1
271656074	61383	279,451	133,307	272,311	127,596	FL	Miami-Dade	2
271900579	70442	868,471,139	768,269,585	777,652,308	701,613,485	FL	Collier	3
272388973	88512	9,681,638	8,704,300	9,681,638	8,704,300	NC	Hyde	1
272525046	93546	82,998,568	67,896,989	78,316,972	65,368,249	SC	Charleston	1
271077083	39957	1,379,615	1,124,849	1,379,615	1,124,849	NC	Carteret	1
272205235	81711	109,675,352	97,807,196	98,743,351	91,074,260	NC	Dare	2
271066576	39573	4,016,226	2,873,535	4,016,226	2,873,535	SC	Charleston	1
272530977	93764	34,048,577	28,761,807	34,048,577	28,761,807	NC	Carteret	1
270315654	11711	715,834,664	631,505,162	614,919,919	560,258,913	NC	Carteret	4
270522369	19368	1,127,485	830,455	1,127,485	830,455	FL	St. Lucie	2
270182029	6736	379,872,092	322,192,799	351,205,391	303,286,844	NC	Onslow	3
271086379	40302	10,743,998	8,257,968	10,743,998	8,257,968	SC	Beaufort	1
272426433	89893	41,795	22,881	38,793	20,818	FL	St. Lucie	2
272629259	97400	15,686,795	12,591,100	15,686,795	12,591,100	SC	Charleston	1
271735065	64316	11,709,882	9,020,304	11,709,882	9,020,304	NC	Carteret	1
272241746	83064	33,926,989	29,296,245	32,318,650	28,804,058	NC	Dare	1
270137959	5115	116,283,133	93,590,774	113,293,862	92,644,769	SC	Charleston	3
270590441	21892	90,107,253	83,385,711	90,107,253	83,385,711	FL	Monroe	1
271712167	63469	19,552,746	13,313,572	14,010,686	12,413,738	NY	Queens	4
272408727	89244	1,498,964	1,034,274	1,188,022	961,326	FL	Lee	5
270440815	16351	4,110,290	3,125,800	3,846,926	3,048,819	FL	Franklin	3
270765138	28363	96,954	48,257	96,954	48,257	SC	Beaufort	2
271298760	48156	339,804,669	306,893,862	339,804,669	306,893,862	NC	Dare	2
271456872	54006	1,952,760,405	1,828,699,114	1,838,750,273	1,762,363,062	NC	Carteret	4
272099770	77801	14,581,953	11,900,787	14,581,953	11,900,787	FL	Monroe	3
270523870	19425	7,463,496	5,970,209	7,463,496	5,970,208	SC	Charleston	2
270806614	29903	18,806,776	15,103,764	18,806,776	15,103,765	SC	Beaufort	2
271824299	67626	459,175,404	363,496,818	361,143,336	309,779,356	FL	Pasco	2
272338912	86674	210,980	160,789	210,980	160,789	NC	Dare	2
272386291	88413	60,837,798	50,183,482	60,837,798	50,183,482	NC	Carteret	1
272480079	91869	27,969,401	22,888,603	27,969,401	22,888,603	NC	Brunswick	1
272310830	85640	12,113,906	9,542,876	12,113,906	9,542,876	FL	Lee	1
272372228	87891	170,178,859	152,116,394	170,178,859	152,116,394	NC	Carteret	2
270020987	787	18,616,169	16,392,658	18,616,169	16,392,658	FL	Brevard	1
271231777	45679	12,194,055	9,436,397	11,513,932	9,228,941	FL	Indian River	3
271289308	47805	496,531,071	453,756,994	496,531,071	453,756,994	NC	Hyde	3
272112414	78264	125,411	67,259	125,411	67,259	LA	Cameron	3
272173704	80551	34,165,031	27,623,930	34,165,031	27,623,930	NC	Carteret	1
272533721	93866	6,268,103	4,943,514	6,021,886	4,875,636	FL	Gulf	3
272641049	97836	712,043	377,504	633,970	329,683	FL	Pinellas	1
272094194	77599	189,752	120,729	170,975	106,188	FL	Franklin	1
272414047	89438	27,318	13,105	27,318	13,105	FL	Franklin	3
270138953	5151	722,699	515,536	722,699	515,536	FL	Indian River	1
271425970	52869	60,662,162	54,752,170	60,662,162	54,752,170	NC	Dare	1
271811055	67139	897,770,111	810,352,551	796,330,097	733,402,606	NC	Carteret	3
270431718	16006	62,066,351	55,086,465	62,066,351	55,086,465	NC	Hyde	1

EventID	Year	GU_Loss_wDS	GR_Loss_wDS	GU_Loss_xDS	GR_Loss_xDS	LandfallState	LandfallCounty	SS_Intensity
270588343	21813	480,043	353,551	431,167	334,441	FL	Bay	3
270775511	28761	101,885,340	84,339,103	101,885,340	84,339,105	SC	Horry	1
270969795	35972	3,961,194	3,411,057	3,961,194	3,411,057	NC	Carteret	1
272410839	89323	8,083,908	6,422,101	8,083,908	6,422,101	SC	Charleston	1
270957282	35511	217,585,258	179,288,214	203,386,003	171,190,081	FL	Collier	2
271001319	37152	4,036,179	3,421,319	4,036,179	3,421,319	NC	Hyde	1
271076144	39924	37,168,558	30,406,935	32,282,171	28,939,041	NY	Queens	2
271507096	55879	430,727	259,161	363,402	225,507	FL	Miami-Dade	3
272057773	76257	15,884,185	10,883,995	13,099,611	10,296,981	FL	Pasco	2
270011688	441	9,866,613	8,700,655	9,866,613	8,700,655	NC	Hyde	1
270890280	33007	260,590,437	184,729,978	210,469,608	168,661,471	FL	Walton	4
271842269	68284	441,017,979	399,202,344	441,017,979	399,202,344	FL	Miami-Dade	1
270781367	28983	2,100,701	1,625,592	2,100,701	1,625,592	SC	Beaufort	1
272106343	78038	16,002,888	12,970,838	16,002,888	12,970,838	FL	St. Johns	2
270103114	3828	34,679,256	31,513,790	34,679,256	31,513,790	NC	Dare	4
271816788	67349	11,486,364	9,392,863	10,391,915	9,187,236	NC	Dare	1
270245869	9112	11,061,163	8,706,801	11,061,163	8,706,802	GA	Chatham	1
270341297	12659	851,063,830	719,094,437	696,808,705	618,424,399	FL	Citrus	3
271271072	47130	29,739,014	24,707,566	29,739,014	24,707,566	SC	Horry	2
270143544	5318	161,594,390	141,728,305	161,594,390	141,728,306	SC	Georgetown	2
270484864	17976	395,875,855	369,296,491	376,833,196	354,124,208	NC	Carteret	3
270585261	21702	3,343,070	2,926,210	3,343,070	2,926,210	NC	Dare	1
270784515	29096	316,290,581	237,361,763	255,773,548	211,451,051	SC	Charleston	4
271115419	41384	10,473,669	8,018,849	9,797,608	7,849,571	FL	Volusia	3
271980255	73385	61,033	36,785	61,033	36,785	SC	Charleston	1
270026251	979	15,462,541	12,851,101	15,462,541	12,851,101	FL	Flagler	1
271068313	39635	9,931,674	6,690,347	7,815,825	6,257,962	FL	Palm Beach	3
271197766	44426	6,233,052	5,188,038	6,233,052	5,188,038	NC	Dare	2
272540378	94106	1,840,694,012	1,650,114,622	1,607,560,901	1,490,318,627	NC	New Hanover	4
270059570	2205	246,030,582	213,783,658	203,670,606	186,395,150	NY	Suffolk	3
271230762	45643	34,270,581	30,756,064	34,270,581	30,756,064	NC	Dare	1
272162394	80122	114,652	66,289	114,652	66,289	NC	Dare	1
272267803	84017	317,101	238,660	317,101	238,660	NC	Hyde	1
272587008	95820	8,393,382	7,322,974	8,393,382	7,322,974	NC	Dare	1
270096887	3597	1,107,146,414	991,045,186	1,016,636,028	922,889,478	NC	Brunswick	3
271269072	47060	464,634,167	422,788,918	459,261,323	418,625,791	FL	Nassau	1
272021657	74922	140,651,010	107,501,660	130,425,148	103,692,092	GA	Chatham	3
271207505	44777	165,066	75,808	165,066	75,808	FL	Escambia	1
271312601	48674	77,954,741	72,015,477	77,954,741	72,015,477	NC	Dare	3
271567335	58098	2,699,358,443	2,245,489,182	2,040,850,384	1,867,125,718	FL	Monroe	4
271991672	73800	541,242	384,757	541,242	384,757	NC	Carteret	1
272291101	84898	564,226	388,132	564,226	388,132	SC	Charleston	1
272628648	97376	200,423	99,079	200,423	99,079	FL	Okaloosa	1
270212281	7865	42,023,374	30,330,545	36,169,485	28,355,219	FL	Broward	2
271393187	51651	37,709,902	33,289,104	37,709,902	33,289,104	NC	Hyde	1
272299307	85207	18,184,673	13,188,734	15,480,619	12,721,065	FL	Collier	5
271050090	38962	148,971	77,984	134,238	66,258	FL	Miami-Dade	1
270174475	6450	60,661,303	43,467,248	52,423,007	40,965,706	FL	Okaloosa	4
271565791	58043	57,497	40,749	57,497	40,749	SC	Beaufort	1
271676858	62154	445,319	210,063	445,319	210,063	SC	Beaufort	1
271857638	68853	258,815,418	217,908,975	233,475,082	202,538,491	FL	Broward	2
272350258	87092	89,897,350	83,785,909	89,897,350	83,785,909	NC	Dare	2
270185712	6874	5,015,283	4,415,628	5,015,283	4,415,628	NC	Dare	2
270517660	19198	10,655	3,716	10,655	3,716	FL	Franklin	1
271489968	55249	215,240	88,176	198,072	78,540	FL	Hernando	1
270042412	1575	170,527,283	127,159,998	125,440,856	106,559,419	FL	Lee	2
270293546	10883	111,691	62,721	90,658	52,893	FL	Broward	3
270815843	30243	11,251,915	9,998,359	11,251,915	9,998,359	NC	Dare	3
271451945	53825	1,442,278,889	1,259,105,987	1,236,480,477	1,115,875,539	SC	Horry	3
271777684	65903	29,507,429	23,187,499	28,343,785	22,808,346	SC	Charleston	2
271545986	57324	4,712	1,877	4,087	1,642	FL	Dixie	1
271055361	39157	59,098,780	54,299,209	59,098,780	54,299,209	NC	Dare	1
271689311	62613	2,398,479	1,919,829	2,398,479	1,919,829	NC	Hyde	1
271463379	54253	205,738,903	168,111,981	200,423,776	165,483,042	NC	New Hanover	1
271579813	58561	69,279,663	57,851,259	69,279,663	57,851,259	NC	Brunswick	1
271935172	71721	86,702,997	67,156,918	83,266,579	65,647,866	SC	Charleston	2
272280875	84514	13,789,224	10,744,504	13,789,224	10,744,504	SC	Charleston	1
270062984	2331	105,641,132	90,439,694	86,865,996	79,872,307	NY	Suffolk	2
270927538	34398	6,371,087	5,143,177	5,697,587	4,963,249	NC	Hyde	1
271240972	46018	136,218,035	119,059,221	136,218,035	119,059,221	SC	Horry	1
271283484	47591	17,852,131	12,926,810	15,551,139	12,218,612	FL	St. Johns	4

EventID	Year	GU_Loss_wDS	GR_Loss_wDS	GU_Loss_xDS	GR_Loss_xDS	LandfallState	LandfallCounty	SS_Intensity
271343382	49817	36,382,658	32,007,867	36,382,658	32,007,867	NC	Dare	1
271441675	53449	280,240,255	247,005,524	280,240,255	247,005,524	NC	Carteret	3
271831266	67882	71,946,319	61,880,157	71,946,319	61,880,157	NC	Dare	2
270060333	2232	6,224,577	5,476,625	6,224,577	5,476,625	NC	Dare	1
272246171	83230	24,503,680	18,962,261	24,503,680	18,962,262	NC	Carteret	1
270721379	26739	8,176,288	7,214,513	8,176,288	7,214,513	FL	Broward	3
271598272	59246	192,946,874	163,009,001	192,946,874	163,009,001	SC	Georgetown	1
270402568	14928	234,694,821	197,430,276	234,694,821	197,430,276	NC	Brunswick	1
270425060	15763	1,633,048	1,293,306	1,633,048	1,293,306	FL	Palm Beach	1
270748521	27755	325,670	225,689	263,599	206,687	FL	St. Lucie	4
271475769	54719	131,537,641	118,987,061	131,537,641	118,987,061	NC	Carteret	1
271564859	58009	484,250,339	417,503,209	434,125,580	387,465,361	NC	Carteret	3
271567942	58120	1,826,385,606	1,598,725,896	1,522,377,548	1,386,147,811	NC	Carteret	4
271835886	68048	4,108,025	3,219,513	4,108,025	3,219,513	SC	Horry	1
270390420	14476	7,989,392	5,916,488	7,989,392	5,916,488	NC	Carteret	1
270590200	21882	197,340,639	167,866,726	182,869,363	158,628,813	FL	Collier	2
270681530	25264	4,120,067	3,607,511	4,120,067	3,607,511	NC	Dare	1
270948592	35192	181,373,630	138,827,498	166,834,249	132,469,211	SC	Charleston	3
271248563	46297	515,434	310,997	369,140	272,497	FL	Miami-Dade	4
271621090	60082	918,808,589	852,104,733	894,409,483	832,884,662	NC	Carteret	2
271994972	73923	4,888,784	4,284,942	4,888,784	4,284,942	NC	Dare	1
272346873	86964	946,613	812,348	946,613	812,348	NC	Dare	1
271153037	42772	383,502,888	304,545,632	333,720,711	280,181,251	SC	Charleston	4
271197075	44400	75,289,672	63,731,495	71,689,280	61,919,584	FL	Collier	1
271442565	53483	53,377,482	42,192,910	53,377,482	42,192,913	NC	Onslow	1
270282691	10465	24,171,503	16,896,446	20,512,801	15,994,361	FL	Franklin	2
271410339	52281	81,169,406	54,780,041	63,411,992	49,618,564	FL	Brevard	4
270282031	10442	48,761,845	44,687,073	48,761,845	44,687,073	NC	Dare	3
270540042	20006	24,118,101	21,578,783	24,118,101	21,578,783	NC	Dare	1
270742445	27531	353,496,200	328,478,873	295,870,907	282,747,531	NC	Hyde	3
271543100	57216	365,351,836	323,354,503	335,642,570	301,386,166	NC	Carteret	3
272289003	84819	122,233,321	103,325,891	122,233,321	103,325,893	NC	Carteret	1
272263927	83876	107,435,126	90,224,062	107,435,126	90,224,062	NC	New Hanover	2
270854916	31702	59,794,154	54,141,478	59,794,154	54,141,478	NC	Dare	2
271033116	38332	622,509	435,003	495,269	418,753	NY	Suffolk	3
270493123	18283	43,697,031	39,825,667	43,697,031	39,825,667	NC	Dare	1
271514115	56135	387,739	220,323	387,739	220,323	TX	Brazoria	2
271951024	72299	1,405,678,139	1,267,682,222	1,273,030,764	1,172,319,731	NC	Brunswick	3
270611736	22680	548,934,096	496,148,739	526,733,568	478,915,505	NC	Brunswick	2
271666149	61760	3,623,963	2,749,239	3,227,303	2,662,441	FL	Levy	3
271729255	64101	502,754,890	480,700,763	502,754,890	480,700,763	NC	Hyde	3
272393492	88679	272,157	175,373	221,430	150,306	FL	Broward	3
270879565	32614	1,427,422,958	1,343,913,827	1,332,683,359	1,278,099,090	NC	Hyde	3
271063524	39460	12,087,693	9,387,026	12,087,693	9,387,026	NC	Carteret	1
271082718	40162	346,484	227,908	318,978	212,007	SC	Beaufort	3
271316971	48836	59,068,005	53,387,018	59,068,005	53,387,018	NC	Hyde	1
270036853	1370	117,052,811	106,432,173	117,052,811	106,432,173	NC	Dare	3
271333603	49456	341,732	173,421	308,963	153,582	SC	Charleston	1
271609516	59658	1,280,306,542	1,180,888,939	1,047,241,988	1,013,710,809	NC	Hyde	4
272546011	94317	53,150,757	44,697,591	53,150,757	44,697,591	NC	Carteret	1
272611801	96751	38,381,044	31,803,038	38,381,044	31,803,038	SC	Charleston	1
270191755	7104	72,835,974	61,174,614	72,835,974	61,174,614	SC	Horry	1
270598975	22205	68,627	44,367	56,415	39,226	FL	Duval	4
270969699	35968	5,286,075	4,224,239	5,286,075	4,224,239	SC	Charleston	1
270514053	19063	510,474	335,034	504,732	331,393	FL	Bay	1
270339903	12607	1,256,880	943,037	1,256,880	943,037	SC	Beaufort	2
270400452	14851	508,054,902	424,464,223	396,718,314	349,696,946	NC	Carteret	4
270411459	15260	575,654,222	487,991,499	465,978,135	413,916,962	FL	Collier	4
271153331	42783	234,677,509	195,990,955	234,677,509	195,990,956	NC	Brunswick	2
271757363	65152	21,670,583	18,918,262	20,815,279	18,565,871	NC	Dare	2
272106981	78063	48,659,131	40,373,164	48,659,131	40,373,164	SC	Georgetown	1
272593425	96053	99,013,823	83,090,584	99,013,823	83,090,584	NC	Brunswick	1
270219133	8120	47,629,280	37,623,675	47,629,280	37,623,675	FL	Franklin	3
270429999	15943	16,134,469	14,235,275	16,134,469	14,235,275	NC	Dare	3
270596813	22129	45,361,171	38,054,684	45,361,171	38,054,684	SC	Horry	1
272467659	91418	129,431,099	104,462,330	129,431,099	104,462,330	NC	Pender	1
270693016	25689	18,144,204	13,491,013	16,078,039	13,001,931	SC	Charleston	2
271250806	46382	39,753	18,069	39,753	18,069	LA	Lafourche	3
272011047	74527	3,211,702,078	2,775,350,478	2,627,405,360	2,473,668,542	NC	New Hanover	4
272598867	96259	1,041,064,824	886,690,818	786,675,788	715,419,356	NC	Carteret	4
270462339	17148	14,743	5,682	14,743	5,682	FL	Palm Beach	1

EventID	Year	GU_Loss_wDS	GR_Loss_wDS	GU_Loss_xDS	GR_Loss_xDS	LandfallState	LandfallCounty	SS_Intensity
270528416	19590	15,717,657	12,420,237	15,717,657	12,420,237	SC	Georgetown	1
271419923	52643	247,083,851	187,819,365	211,789,052	173,875,068	SC	Charleston	3
271428434	52959	180,274,521	152,855,503	160,882,784	140,215,930	SC	Horry	1
270780236	28939	748,982,087	713,471,352	679,211,928	655,617,090	NC	Hyde	3
272335719	86554	89,240,365	70,888,865	89,240,365	70,888,867	NC	Carteret	2
272592011	95997	33,931,045	28,747,820	33,931,045	28,747,820	NC	Dare	1
270177030	6545	585,740	430,218	585,740	430,218	FL	Taylor	1
270246362	9131	23,818,296	19,356,418	23,818,296	19,356,418	NC	Carteret	1
270566021	20987	53,038,054	46,732,355	50,516,516	45,627,237	NC	Dare	1
270624584	23164	111,924,909	103,325,244	111,924,909	103,325,244	NC	Hyde	1
271373769	50937	1,922,283,363	1,753,952,777	1,627,040,135	1,571,872,550	NC	Dare	4
271919409	71144	15,244,054	13,627,125	15,244,054	13,627,125	NC	Dare	1
272140531	79321	409,598,965	374,712,776	409,598,965	374,712,776	NC	Hyde	4
272390054	88553	12,301,490	9,495,675	12,301,490	9,495,675	NC	Onslow	1
270218346	8090	468,464,676	337,552,787	333,277,409	272,924,888	FL	Manatee	5
270346947	12870	802,319	506,477	689,510	444,783	FL	Palm Beach	3
270727251	26955	23,313,662	19,088,138	23,313,662	19,088,138	FL	Collier	1
270979731	36343	87,557,719	76,955,903	87,557,719	76,955,903	SC	Horry	1
272509084	92940	429,416,750	363,842,990	404,928,925	347,849,278	SC	Charleston	3
271381432	51219	8,213,666	6,427,621	7,192,335	6,248,514	FL	Volusia	3
271853893	68714	239,674,756	200,094,315	214,903,288	186,218,567	NC	Pender	2
270116657	4331	28,835,190	24,324,438	28,835,190	24,324,438	NC	Carteret	1
271268754	47049	2,690,410,722	2,286,923,266	1,896,196,828	1,750,796,932	FL	Palm Beach	5
271691554	62698	14,143,547	10,444,970	12,792,015	9,937,403	FL	Miami-Dade	2
271780502	66005	210,729,325	197,008,627	210,729,325	197,008,627	NC	Dare	2
270070434	2614	329,943,466	291,856,675	329,943,466	291,856,675	NC	Carteret	2
271115167	41375	8,942,915	7,890,999	8,942,915	7,890,999	NC	Dare	1
271578923	58527	3,509,211	2,643,981	3,509,211	2,643,981	SC	Charleston	1
271957459	72544	42,250,747	29,967,428	34,230,381	27,559,271	FL	Lee	3
272590858	95955	46,199	23,272	46,199	23,272	FL	Volusia	1
271221217	45290	645,259	395,890	462,342	318,561	FL	Miami-Dade	5
270932118	34570	1,366,700,400	1,244,469,021	1,245,048,128	1,154,992,479	NC	Brunswick	3
271339398	49671	69,296,999	55,030,072	54,418,878	48,086,687	FL	Indian River	4
271517446	56260	25,452,443	20,933,450	25,452,443	20,933,451	NC	Brunswick	1
272019739	74848	30,763,037	25,715,748	29,549,315	25,235,619	FL	Palm Beach	2
272086579	77317	6,165,871	4,706,185	6,165,871	4,706,185	SC	Charleston	1
270169601	6271	196,656,044	150,363,397	160,622,724	133,781,921	FL	Miami-Dade	4
270906345	33614	6,914,333	6,085,696	6,914,333	6,085,696	NC	Dare	1
271677400	62175	230,392,944	190,162,944	213,372,456	179,243,859	NC	Carteret	2
270241247	8940	7,482,636	4,690,274	6,495,720	4,231,508	FL	Escambia	1
270321451	11925	296,477	128,170	296,477	128,170	LA	Lafourche	1
271124716	41723	938,765	491,747	938,765	491,747	LA	Lafourche	2
271677507	62178	362,164	299,555	362,164	299,555	NC	Dare	1
271771455	65681	2,532,498	2,181,861	2,532,498	2,181,861	FL	Palm Beach	1
270599372	22220	3,429,120	2,519,868	3,156,276	2,430,488	FL	Collier	1
271377062	51057	118,510	68,815	118,510	68,815	GA	Chatham	1
271906318	70657	99,018,364	77,781,716	94,252,666	75,231,780	FL	Palm Beach	2
270641456	23789	107,435,191	82,123,081	100,476,684	78,828,731	SC	Beaufort	3
271570069	58197	142,134,967	119,474,426	142,134,967	119,474,427	SC	Charleston	2
271569306	58170	275,765,708	246,225,029	275,765,708	246,225,029	NC	Brunswick	1
272405267	89117	119,769,358	105,838,677	109,420,812	99,400,768	NC	Hyde	1
272427033	89914	606,025,883	543,881,491	598,822,923	539,170,566	NC	Carteret	3
270206398	7650	105,666,672	88,521,134	105,666,672	88,521,134	NC	Pender	1
270335712	12452	45,644,560	37,285,900	45,644,560	37,285,900	FL	Volusia	1
270549396	20358	1,057,503	499,627	1,015,639	467,914	FL	Miami-Dade	2
272323101	86085	35,749,793	27,681,004	35,749,793	27,681,004	NC	Carteret	1
272442298	90473	727,185	280,004	727,185	280,004	FL	Pinellas	1
272666757	98791	712,662	569,006	712,662	569,006	NC	Carteret	1
270650558	24117	1,017,468	694,768	783,566	534,568	NY	Queens	2
271624107	60193	70,581,376	60,481,046	60,798,027	55,585,719	RI	Washington	3
272283105	84595	179,094,954	148,912,171	179,094,954	148,912,171	NC	New Hanover	2
271180905	43798	31,751,640	26,092,454	31,751,640	26,092,454	NC	Carteret	2
271244193	46135	767,974	501,984	759,333	496,428	FL	Bay	3
270170009	6285	478,529	261,304	430,992	229,600	FL	Okaloosa	1
270220317	8162	24,844,819	20,195,832	24,844,819	20,195,832	NC	Carteret	1
270869357	32230	1,081,605,770	904,405,122	834,848,827	746,761,809	FL	Collier	3
271143539	42418	2,894,166	2,126,359	2,894,166	2,126,359	SC	Beaufort	1
272250920	83408	11,736,701	7,232,620	8,399,767	6,347,993	FL	Pinellas	5
270609524	22595	6,155,198	4,519,261	5,709,070	4,354,921	FL	Monroe	5
270738483	27383	57,440,588	47,309,784	57,440,588	47,309,784	NC	Onslow	1
271891253	70078	3,754,396	3,257,447	3,754,396	3,257,447	NC	Dare	1

EventID	Year	GU_Loss_wDS	GR_Loss_wDS	GU_Loss_xDS	GR_Loss_xDS	LandfallState	LandfallCounty	SS_Intensity
270310871	11532	1,665,743	1,109,581	1,274,445	1,029,446	FL	Levy	4
270814293	30186	332,307	157,136	332,307	157,136	SC	Charleston	1
271246267	46214	145,707,230	99,026,562	111,929,257	91,410,257	FL	Miami-Dade	4
271477591	54786	31,110,813	25,293,835	30,760,390	25,172,219	NC	Brunswick	1
271998379	74049	393,716,386	329,610,304	374,581,560	317,594,848	NC	New Hanover	2
272395921	88770	69,029,408	53,066,264	60,380,140	50,050,304	FL	Miami-Dade	3
271337804	49612	1,089,209,251	985,065,462	1,034,985,599	944,939,685	NC	Onslow	3
271919264	71138	29,180	14,174	27,304	13,038	MS	Harrison	2
272009232	74457	19,608,432	17,427,806	19,608,432	17,427,806	NC	Dare	1
272276536	84352	45,135,155	35,929,769	37,054,837	33,274,386	NY	Nassau	1
272386888	88437	10,743,186	8,731,130	9,523,426	8,421,822	MA	Dukes	3
272659041	98508	4,979,129	3,696,185	4,310,022	3,563,458	SC	Beaufort	3
272679992	99279	422,816	319,739	422,816	319,739	NC	Carteret	1
270303300	11254	10,948	6,971	10,948	6,971	FL	Miami-Dade	1
270115107	4274	301,931,133	249,066,235	294,080,504	244,390,750	NC	Carteret	3
270560231	20768	6,451	1,338	5,688	953	TX	Matagorda	4
270787701	29213	2,153,100	1,722,465	2,153,100	1,722,465	NC	Carteret	1
271924891	71345	1,490,809,739	1,309,695,607	1,259,353,442	1,148,058,490	NC	Brunswick	4
272648623	98117	59,350,494	47,720,230	57,828,140	47,088,128	FL	Lee	1
270344862	12795	359,140,909	299,012,280	335,548,561	284,128,325	NC	Carteret	3
270849362	31498	75,470,361	54,450,532	61,300,180	50,222,178	FL	Palm Beach	4
270913975	33887	211,797,316	197,912,049	211,797,316	197,912,049	NC	Hyde	1
272157814	79950	274,061,915	233,837,139	270,917,293	231,920,194	SC	Horry	2
270265858	9850	37,731,194	30,389,022	37,731,194	30,389,022	NC	Carteret	1
270714910	26492	146,985,342	121,781,596	146,985,342	121,781,596	NC	Carteret	2
271198981	44471	25,194,977	20,317,783	24,552,260	20,136,531	FL	Monroe	3
271411122	52312	714,553	460,940	573,329	344,191	FL	Monroe	2
271632737	60511	160,887	105,605	117,742	68,140	NJ	Ocean	3
271807220	66999	5,443,537	3,883,215	4,655,049	3,666,342	GA	McIntosh	3
271959465	72618	770,684	646,281	770,684	646,281	NC	Dare	1
270323663	12007	151,728	90,196	118,970	66,847	SC	Charleston	1
270069785	2590	2,543,778	1,794,105	2,159,466	1,702,041	SC	Beaufort	3
271565688	58039	522,102,161	450,990,212	522,102,161	450,990,212	NC	Onslow	2
271834084	67982	83,948,720	78,232,739	83,948,720	78,232,739	FL	Monroe	2
270534203	19796	124,190,859	94,268,405	94,246,207	78,854,944	GA	Glynn	5
270852537	31616	14,457,503	10,842,285	13,526,561	10,466,428	FL	Bay	3
271310240	48587	14,626,695	12,705,696	14,626,695	12,705,696	NC	Carteret	1
270183759	6801	270,656,635	248,252,180	263,624,286	243,008,355	NC	Hyde	3
271160674	43051	30,927,286	27,721,417	30,927,286	27,721,417	NC	Dare	1
271225322	45442	380,734,034	325,720,065	307,142,431	275,483,931	FL	Collier	3
272040048	75602	47,579,108	36,551,273	45,318,909	35,737,760	GA	Chatham	1
272052272	76051	421,289,730	384,316,338	421,289,730	384,316,338	NC	Dare	3
270260583	9660	973,561,484	867,652,074	824,792,518	758,351,384	NC	Hyde	4
272165803	80253	244,007,579	223,423,912	232,310,779	214,660,718	NC	Dare	2
271619310	60015	139,613	60,904	139,613	60,904	LA	Iberia	2
270144360	5346	1,161,749,671	1,014,537,559	961,704,386	872,786,600	SC	Charleston	4
270589779	21867	65,519,959	53,037,957	59,540,936	50,981,929	SC	Charleston	3
271601714	59371	748	258	728	251	FL	Miami-Dade	2
272082216	77155	3,663,596,268	3,141,756,551	2,921,320,522	2,853,940,971	NC	Hyde	4
271134511	42080	141,271,578	120,653,087	141,271,578	120,653,087	NC	Brunswick	1
271539223	57073	272,826,234	256,644,864	265,802,293	251,106,257	NC	Hyde	3
271578136	58497	16,636,483	13,608,794	16,636,483	13,608,794	SC	Horry	1
271606205	59536	477,709	404,767	477,709	404,767	NC	Dare	1
271649197	61125	99,576,021	90,025,798	99,576,021	90,025,798	NC	Carteret	2
272138716	79251	558,293	316,222	558,293	316,222	FL	Wakulla	1
272161114	80073	5,167,641	3,345,900	4,963,681	3,233,080	SC	Charleston	2
270349201	12954	14,555,375	10,138,295	12,394,695	9,528,976	SC	Beaufort	2
271569565	58179	148,431,772	129,050,671	148,431,772	129,050,671	NC	Brunswick	1
271782661	66085	115,983,906	96,676,268	115,983,906	96,676,268	SC	Charleston	2
271870441	69327	1,600,698	1,347,783	1,600,698	1,347,783	NC	Dare	2
272262743	83834	39,146,067	30,630,640	38,141,332	30,188,199	NC	Carteret	1
270514367	19075	213,216,263	184,866,557	213,216,263	184,866,557	NC	Pender	1
270556003	20608	288,779,963	262,203,311	272,444,137	250,583,422	FL	Palm Beach	2
270904361	33538	50,960,360	40,184,639	46,889,596	38,554,125	FL	Miami-Dade	2
271084743	40239	11,514,796	9,248,615	11,514,796	9,248,616	SC	Charleston	1
270854633	31693	2,784,418,461	2,515,232,336	2,337,953,798	2,188,271,865	NC	New Hanover	4
271474260	54663	18,840,950	13,651,913	14,033,301	12,160,865	FL	Volusia	1
270591319	21923	48,851,624	41,488,435	48,851,624	41,488,435	NC	Dare	1
270604277	22400	569,439	382,817	569,439	382,817	GA	Glynn	1
271315756	48791	369,863,432	331,461,378	326,980,042	299,532,348	NC	Carteret	3
270113377	4212	35,481,620	26,446,861	31,950,315	25,397,253	FL	Franklin	4

EventID	Year	GU_Loss_wDS	GR_Loss_wDS	GU_Loss_xDS	GR_Loss_xDS	LandfallState	LandfallCounty	SS_Intensity
270269746	9989	482,067,857	403,907,325	363,132,949	325,682,977	NC	Hyde	3
271242470	46073	369,851,631	348,291,953	360,304,691	340,646,409	NC	Hyde	2
271250240	46361	81,175,923	65,454,631	77,938,225	63,831,706	NC	New Hanover	2
271447305	53656	2,938,541	2,271,754	2,583,541	2,208,545	NY	Suffolk	3
272565292	95028	14,128,802	10,766,278	13,333,117	10,405,806	FL	Collier	2
270444211	16478	6,149,189	5,070,681	6,149,189	5,070,681	NC	Hyde	1
270505892	18764	4,599,022	3,259,391	3,916,148	3,090,171	FL	Monroe	4
271288113	47761	6,666,540	5,863,835	6,666,540	5,863,835	NC	Dare	1
270011019	413	16,638,151	14,806,205	16,638,151	14,806,205	NC	Dare	1
270085674	3185	201,576,583	171,885,123	201,576,583	171,885,123	NC	Hyde	1
270912245	33825	12,092,430	9,735,372	12,092,430	9,735,372	FL	Martin	1
271096822	40695	448,754,245	357,771,275	381,244,819	322,014,051	SC	Charleston	3
272357025	87339	11,178	4,832	11,052	4,734	FL	Levy	1
271143546	42418	9,367,646	7,034,304	9,367,646	7,034,304	NC	Carteret	1
271320415	48966	2,287,365	1,691,881	2,287,365	1,691,881	NC	Carteret	1
271645224	60979	151,599,968	134,726,932	151,599,968	134,726,932	SC	Georgetown	1
271649418	61134	51,786,842	47,692,401	51,786,842	47,692,401	NC	Dare	3
271650767	61186	4,922,300	3,118,905	4,922,300	3,118,905	FL	Escambia	2
272086662	77320	198,368,399	171,542,959	152,561,370	141,043,006	NY	Suffolk	3
270004552	172	162,850,007	127,761,126	147,835,926	121,213,651	SC	Charleston	4
270587533	21785	1,352,546	793,082	1,113,246	687,780	FL	Collier	1
270655758	24311	481,898	255,998	450,953	235,207	AL	Mobile	2
270569796	21130	5,130,936	3,839,076	5,130,936	3,839,076	NC	Carteret	1
272158211	79965	3,813,176,760	3,177,545,583	2,736,404,261	2,509,306,388	FL	Monroe	4
272270474	84119	687,912	586,044	687,912	586,044	NC	Dare	1
270205587	7620	38,922,785	32,498,947	38,922,785	32,498,948	NC	Dare	4
271346813	49943	62,361,015	51,128,360	62,361,015	51,128,360	SC	Charleston	1
272132700	79030	39,153,071	35,467,487	39,153,071	35,467,487	NC	Dare	2
271036398	38453	34,809,970	25,367,070	29,651,748	24,194,928	FL	Brevard	3
270012113	455	277,292	159,045	277,292	159,045	AL	Baldwin	3
271035332	38413	2,126,876,180	1,749,891,124	1,574,640,828	1,463,097,126	NC	Onslow	4
271289259	47803	68,273	44,506	61,084	40,890	FL	Miami-Dade	3
271592108	59024	519,017,792	424,830,216	453,012,475	385,420,667	SC	Charleston	3
270213987	7927	3,793,833	2,527,065	3,405,891	2,357,575	FL	Bay	4
270466091	17289	2,203,867	1,587,299	1,985,437	1,494,992	FL	Brevard	3
271935027	71715	16,072,811	13,935,304	16,072,811	13,935,304	NC	Carteret	1
270102086	3788	145,696	77,565	124,020	62,376	FL	Palm Beach	1
271678049	62199	1,025,430	697,434	857,798	648,182	FL	Collier	3
271338970	49655	129,562	42,532	121,182	37,470	LA	Terrebonne	3
270070427	2614	952,231	608,466	952,231	608,466	SC	Charleston	1
270293439	10880	609,904	378,266	502,186	291,425	LA	Iberia	4
271344356	49852	22,670,264	18,238,750	22,670,264	18,238,750	SC	Charleston	1
272193289	81282	59,120,786	49,540,773	59,120,786	49,540,773	NC	Brunswick	1
270975914	36198	59,667,579	49,220,712	59,667,579	49,220,712	NC	Onslow	1
271170851	43432	3,284,145	2,179,737	2,422,941	2,074,777	NY	Suffolk	4
270892955	33106	1,631,042,646	1,529,004,770	1,464,012,887	1,421,673,172	NC	Hyde	4
270911734	33807	211,123,711	173,733,852	211,123,711	173,733,852	NC	Carteret	1
270954212	35399	27,381,767	22,230,196	27,381,767	22,230,199	SC	Charleston	1
271699014	62974	649,163,331	562,525,244	524,944,751	472,807,538	FL	Broward	3
271789221	66334	428,117	297,671	428,117	297,671	GA	Chatham	1
272346213	86941	77,005,846	55,809,914	65,119,017	53,325,799	FL	Manatee	3
272604368	96468	83,623,260	62,877,429	75,961,590	59,992,360	FL	St. Lucie	3
270377492	13986	54,436	28,028	41,248	19,865	FL	Miami-Dade	4
270155066	5745	153,913,087	130,100,200	149,938,906	127,683,952	NC	Carteret	3
270239883	8890	167,343,263	152,525,887	167,343,263	152,525,887	NC	Hyde	2
270420151	15584	22,250,829	17,586,891	22,250,829	17,586,891	FL	Collier	3
270452015	16770	136,891,467	110,558,818	136,891,467	110,558,818	NC	Onslow	1
271594505	59109	726,986	330,145	726,986	330,145	LA	Terrebonne	3
270691370	25628	306,719	120,926	265,110	94,864	LA	Terrebonne	3
271344697	49865	2,868,272	2,255,111	2,868,272	2,255,111	FL	Escambia	1
271435459	53216	5,495,912	4,721,392	5,495,912	4,721,392	NC	Dare	1
272201092	81564	1,721,882	1,161,208	1,445,154	1,047,287	FL	Lee	1
272425184	89847	160,065,343	133,376,853	152,339,841	128,750,838	FL	Pinellas	2
271381936	51237	74,863,426	52,092,470	60,496,296	49,046,709	GA	McIntosh	4
270431801	16009	3,778,273	3,102,143	3,778,273	3,102,143	SC	Georgetown	1
270507718	18830	392,788,194	371,804,444	370,432,591	353,912,591	NY	Suffolk	2
271706876	63270	617,524	362,931	572,957	325,252	FL	Palm Beach	2
271934516	71697	885	394	816	350	FL	Flagler	3
270110029	4088	43,986,370	34,369,542	42,234,869	33,525,714	NC	Pender	1
270325088	12062	4,685,935	3,461,160	4,685,935	3,461,160	SC	Charleston	1
270724973	26870	3,391,709	2,435,301	3,391,709	2,435,302	GA	Glynn	1

EventID	Year	GU_Loss_wDS	GR_Loss_wDS	GU_Loss_xDS	GR_Loss_xDS	LandfallState	LandfallCounty	SS_Intensity
270977236	36249	18,058,245	16,252,649	18,058,245	16,252,649	NC	Dare	2
272276360	84346	2,773,094,425	2,387,681,581	2,094,903,237	1,927,378,403	FL	Collier	5
272569245	95174	53,811,933	41,043,900	48,321,030	38,862,415	FL	Palm Beach	3
272637390	97701	9,305,449	7,074,708	9,200,571	7,031,756	AL	Baldwin	3
270963035	35725	440,226	293,076	435,277	289,600	FL	Okaloosa	2
270239787	8886	2,778,672	1,928,821	2,778,672	1,928,821	SC	Charleston	1
270691446	25631	207,507	129,326	207,507	129,326	FL	Monroe	1
270917112	34005	36,228,533	28,669,937	36,228,533	28,669,938	FL	Taylor	2
271737830	64418	7,429,555	6,054,304	7,429,555	6,054,304	SC	Charleston	1
271847427	68478	72,658,703	64,801,556	72,658,703	64,801,556	NC	Carteret	1
272489136	92206	29,229,660	21,959,223	23,265,516	20,776,870	NY	Suffolk	2
270507107	18809	185,868,974	153,022,395	183,744,406	151,875,064	SC	Georgetown	2
270595598	22084	81,186,049	68,476,267	81,186,049	68,476,267	NC	Brunswick	1
270627614	23276	77,965,016	65,312,992	77,965,016	65,312,992	NC	Brunswick	1
270633130	23480	333,438,424	319,255,301	333,438,424	319,255,302	NC	Dare	3
271109337	41158	111,933,821	93,825,857	111,933,821	93,825,857	NC	Brunswick	1
272234171	82780	157,477,863	135,077,378	157,477,863	135,077,379	NC	Onslow	1
271126429	41785	39,275,969	25,675,909	28,922,345	23,417,283	FL	Charlotte	3
271181505	43820	23,386,198	16,213,547	19,447,890	15,310,693	FL	Palm Beach	4
271398019	51828	57,480,558	48,344,906	55,209,965	47,394,569	NC	Carteret	1
271416141	52498	56,330,835	46,894,756	56,330,835	46,894,756	NC	Onslow	1
271499770	55613	38,036,927	29,868,729	34,558,769	28,570,257	FL	Monroe	3
271808362	67042	83,710,370	61,412,724	65,310,793	55,523,041	NY	Nassau	2
271914475	70963	2,534,512	1,572,994	1,875,122	1,428,893	LA	Lafourche	5
270176981	6543	34,168,047	27,866,327	34,168,047	27,866,327	NC	Carteret	1
270189782	7027	12,252,313	9,178,703	11,671,268	8,932,585	FL	Brevard	3
271132551	42007	73,274,781	54,346,428	62,268,053	49,442,967	NC	Carteret	1
271260749	46756	2,547,462	1,238,645	2,426,245	1,159,432	TX	Calhoun	4
270499748	18536	362,454	293,194	362,454	293,194	NC	Dare	1
271221676	45308	3,596,558	2,593,394	2,880,248	2,469,402	FL	Monroe	3
272228804	82582	92,027,468	82,687,602	92,027,468	82,687,602	NC	Hyde	1
272666463	98780	121,388,540	95,194,022	104,078,844	87,064,529	FL	Collier	4
270191586	7098	7,234	3,862	7,234	3,862	LA	Jefferson	3
270239580	8877	81,051,289	72,814,523	81,051,289	72,814,523	NC	Carteret	2
270839777	31144	97,022	61,134	87,194	55,924	FL	Broward	2
271104791	40990	31,523,970	23,924,157	29,003,455	23,120,619	SC	Beaufort	3
271199233	44480	15,167,036	10,706,966	11,731,663	9,990,647	FL	Miami-Dade	5
271432510	53110	13,515,590	9,586,905	11,924,619	9,089,855	GA	Chatham	2
272162256	80116	7,248,906	5,642,344	7,248,906	5,642,344	NC	Carteret	1
270254135	9423	1,176,176	1,003,571	1,176,176	1,003,571	FL	Martin	4
272272164	84184	21,519,731	19,293,790	21,519,731	19,293,790	MA	Dukes	2
271528747	56685	609,662,065	538,843,312	433,312,672	405,633,094	FL	Monroe	2
272372270	87893	296,071,818	262,423,597	274,194,212	246,452,030	FL	Collier	2
270624038	23144	20,856,109	17,079,534	19,690,208	16,714,232	FL	Palm Beach	2
270657301	24368	100,126,235	86,946,428	90,941,201	81,636,411	NC	Carteret	2
271140563	42308	1,932,570,629	1,796,049,921	1,748,518,422	1,658,558,880	NC	Carteret	4
272643622	97930	1,449,072	1,258,017	1,449,072	1,258,017	NC	Dare	1
271229429	45596	67,758,069	54,381,144	65,077,910	53,491,641	SC	Charleston	2
271320867	48984	53,376,877	44,899,363	53,376,877	44,899,363	NC	Brunswick	1
271456067	53977	61,004,737	38,905,767	44,720,265	36,256,302	FL	Citrus	3
271811956	67172	610,222,373	537,267,240	585,427,673	520,801,101	SC	Horry	3
272093991	77592	472,179,627	444,843,141	466,775,342	440,587,612	NC	Hyde	2
270567156	21030	29,474	15,172	27,839	14,104	FL	Taylor	1
270704503	26104	84,775	41,670	80,728	38,392	GA	Chatham	2
271283798	47603	73,582,007	66,392,891	73,582,007	66,392,891	NC	Dare	2
270559934	20756	7,797,211	6,921,656	7,797,211	6,921,656	NC	Dare	1
270663276	24588	86,450,789	68,268,516	86,450,789	68,268,516	NC	Carteret	1
271107583	41096	10,396,682	9,282,908	10,396,682	9,282,908	NC	Dare	1
271759006	65213	33,478,110	27,084,014	31,888,306	26,545,362	FL	Duval	1
271836608	68074	1,705,585	1,171,510	1,505,380	1,099,183	LA	Plaquemines	4
270239107	8859	1,199,187,753	1,096,215,504	1,099,919,618	1,019,309,990	NC	New Hanover	3
270589192	21846	1,547,393	933,436	1,547,393	933,436	SC	Charleston	1
271225570	45452	263,210,500	242,021,460	252,707,296	234,187,512	NC	Hyde	2
271382333	51252	143,814,289	125,808,944	143,814,289	125,808,944	NC	Carteret	1
272303425	85359	63,565,874	47,118,054	53,158,523	44,458,016	FL	Collier	3
272499866	92603	8,260,160	6,600,804	8,260,160	6,600,804	NC	Dare	1
270117319	4356	10,615,186	9,395,176	10,615,186	9,395,176	NC	Hyde	1
271579465	58548	5,852,921	4,809,371	5,852,921	4,809,371	NC	Carteret	1
270614097	22767	67,436	47,569	67,436	47,569	SC	Charleston	3
270272879	10107	696,798	469,274	663,780	450,433	FL	Franklin	4
270601080	22284	27,291,464	24,355,004	27,291,464	24,355,004	NC	Hyde	1

EventID	Year	GU_Loss_wDS	GR_Loss_wDS	GU_Loss_xDS	GR_Loss_xDS	LandfallState	LandfallCounty	SS_Intensity
271792433	66449	406,457,167	369,236,187	401,778,117	365,785,219	FL	St. Lucie	2
272367555	87719	53,139,383	40,425,000	48,894,572	39,087,931	GA	Chatham	4
272684690	99453	4,866,687	3,720,284	4,866,687	3,720,284	NC	Dare	1
271437989	53310	191,587,047	144,609,213	161,397,632	132,295,521	FL	Miami-Dade	4
270437388	16221	148,899,525	137,934,867	148,899,525	137,934,867	NC	Dare	2
271059040	39295	7,916,657	6,210,396	7,916,657	6,210,396	SC	Charleston	1
272222382	82339	781,742,378	678,680,164	749,676,891	657,228,301	NC	Onslow	3
272698622	99961	168,519	104,052	161,899	98,650	FL	Dixie	2
270783044	29043	3,577,425	2,837,823	3,577,425	2,837,823	SC	Beaufort	1
271553083	57584	60,263	20,846	60,263	20,846	TX	Matagorda	3
272515074	93169	57,054,244	48,340,987	57,054,244	48,340,987	NC	Brunswick	1
272651357	98219	272,424,425	240,834,329	269,277,238	238,719,853	NC	Onslow	3
271253205	46472	14,083,096	12,567,040	14,083,096	12,567,040	NC	Dare	2
271834329	67991	82,293,372	60,226,909	67,677,037	55,785,042	FL	Pinellas	3
270665686	24676	469,480,665	424,325,879	442,700,866	403,984,407	NC	Carteret	3
272003238	74234	1,709,399,357	1,547,241,927	1,351,353,771	1,277,169,796	FL	Collier	3
270959514	35596	115,919,208	101,798,191	115,919,208	101,798,191	NC	Carteret	1
270822509	30488	21,574,617	16,461,784	20,185,514	15,963,827	FL	Pasco	2
271213431	44998	1,046,760	683,385	1,046,760	683,386	GA	McIntosh	1
271605808	59521	149,922,259	135,551,507	149,922,259	135,551,508	NC	Hyde	1
272570730	95227	31,362	20,708	27,432	17,267	FL	Wakulla	2
270759900	28166	35,092	6,684	35,092	6,684	NC	Dare	1
270906111	33604	557,884,285	490,484,263	551,474,979	486,157,201	NC	Brunswick	3
272591855	95992	41,005,440	33,133,383	40,541,942	32,913,600	SC	Georgetown	1
271547591	57381	6,008	2,937	6,008	2,937	FL	Bay	1
272497605	92520	135,978,409	110,895,001	126,092,762	106,211,965	SC	Charleston	2
270517007	19175	3,715,101	2,779,971	3,396,186	2,663,436	FL	Monroe	3
272259332	83709	158,602	100,325	122,076	68,933	TX	Brazoria	4
272515979	93201	121,987,908	95,944,358	118,855,239	94,772,369	SC	Charleston	3
272011379	74538	2,420,969	1,925,808	2,420,969	1,925,809	GA	McIntosh	1
270313473	11629	102,863,937	82,420,957	95,340,668	78,387,301	FL	Monroe	2
271188450	44077	14,118,127	11,360,602	14,118,127	11,360,603	FL	Collier	2
271351364	50109	10,929,088	9,680,600	10,929,088	9,680,600	NC	Dare	1
271413452	52399	6,906,255,476	5,912,993,920	4,828,622,782	4,604,491,275	FL	Monroe	3
271908889	70753	9,453,937	8,265,829	9,453,937	8,265,829	NC	Hyde	1
272563101	94946	50,793,392	38,195,704	44,627,690	36,847,279	FL	Sarasota	2
270924028	34266	41,919,699	32,956,186	41,919,699	32,956,186	NC	Carteret	1
271982971	73488	4,599,889,304	3,933,070,113	3,414,622,621	3,221,442,517	NC	Brunswick	4
272415555	89496	528,781,340	490,763,543	485,914,266	456,806,738	NC	Carteret	3
271494502	55419	124,112,176	87,632,238	95,907,091	77,153,115	FL	Pinellas	4
271008597	37424	430,525	291,020	338,700	235,158	FL	Collier	4
271099990	40816	9,755,290	8,626,540	9,755,290	8,626,540	NC	Hyde	1
271248318	46288	14,238,483	10,899,518	13,562,237	10,657,244	FL	Collier	3
272602038	96381	13,627,436	12,106,685	13,627,436	12,106,685	NC	Hyde	1
271908423	70736	251,470,447	215,154,460	251,470,447	215,154,460	NC	Pender	1
270623603	23129	952,283	812,253	952,283	812,253	NC	Dare	1
271367400	50703	33,501,275	26,238,427	33,501,275	26,238,427	SC	Charleston	1
270425464	15778	5,267,638	4,064,107	5,132,829	4,015,127	GA	Chatham	3
271959969	72636	13,547,519	11,656,105	13,547,519	11,656,105	NC	Hyde	2
270692933	25686	4,902,844	3,606,862	4,902,844	3,606,862	SC	Charleston	1
270780256	28940	107,890,512	96,273,278	107,890,512	96,273,278	NC	Dare	1
271065999	39553	36,663,397	30,279,813	36,663,397	30,279,813	SC	Charleston	1
272268514	84044	13,869	6,829	13,869	6,829	FL	Volusia	1
270171735	6348	11,401,673	8,954,789	11,401,673	8,954,789	SC	Charleston	1
271381187	51210	315,821,820	248,989,201	271,461,905	226,365,997	SC	Beaufort	4
271411630	52329	44,403,399	35,257,595	44,403,399	35,257,595	NC	Carteret	3
271691775	62707	19,649,001	15,453,902	19,649,001	15,453,903	SC	Beaufort	1
271746066	64735	47,116,398	42,647,398	47,116,398	42,647,398	NC	Hyde	1
271988192	73675	3,535,931	2,922,565	3,535,931	2,922,565	FL	Taylor	3
272576589	95438	444,294,496	385,356,049	411,372,923	361,544,883	NC	Brunswick	2
270609814	22607	115,896,275	84,284,517	92,537,151	75,364,897	FL	Santa Rosa	4
270916615	33987	69,983	36,143	69,983	36,143	FL	Franklin	1
271021126	37880	361,083,865	304,256,601	304,556,209	268,698,347	SC	Charleston	3
271654921	61341	17,148,011	13,184,878	17,148,011	13,184,878	NC	Carteret	1
272311960	85680	321,291,251	282,507,512	321,291,251	282,507,512	NC	Carteret	2
270116349	4320	46,000,010	36,866,433	42,667,707	35,513,273	FL	Palm Beach	2
271553725	57608	386,292	279,048	381,941	276,759	FL	Monroe	1
271062675	39430	680,542,832	629,242,882	662,475,106	617,446,088	NC	Dare	4
271588982	58905	138,068,832	101,134,619	100,452,108	84,551,033	FL	Pinellas	2
272369163	87779	363,265,709	296,930,643	293,520,538	256,373,520	FL	Lee	2
270106136	3941	5,109,797	3,959,185	4,645,344	3,844,048	FL	Brevard	3

EventID	Year	GU_Loss_wDS	GR_Loss_wDS	GU_Loss_xDS	GR_Loss_xDS	LandfallState	LandfallCounty	SS_Intensity
270478797	17757	303,879,475	268,918,154	295,948,268	263,646,753	SC	Horry	3
270686679	25454	50,264,812	42,071,861	50,264,812	42,071,861	NC	Carteret	1
272656657	98416	38,562,015	29,918,035	32,321,767	27,229,238	SC	Horry	1
270738804	27395	76,972,727	62,793,724	73,913,697	61,292,639	SC	Horry	1
271226388	45482	986,308,096	876,002,785	827,492,825	762,789,771	FL	Collier	2
272513415	93104	234,272,725	194,159,572	185,815,631	163,684,552	FL	Pasco	3
270172749	6387	267,966,073	219,133,499	264,898,795	217,510,858	NC	Carteret	2
270559047	20723	5,519,390	4,349,602	5,519,390	4,349,602	SC	Beaufort	1
270963349	35737	1,584,505,730	1,393,850,088	1,322,282,842	1,215,678,705	NC	Carteret	4
270850245	31532	536,829,386	470,056,465	493,238,742	439,116,541	FL	Lee	2
271844145	68358	1,312,396	1,029,072	1,312,396	1,029,072	GA	Chatham	2
271944266	72046	3,368,089	2,247,911	3,368,089	2,247,911	SC	Charleston	1
272507782	92893	26,072,194	19,818,018	24,177,088	19,154,139	SC	Beaufort	2
270670794	24866	16,682	8,721	16,682	8,721	NC	Hyde	2
270850573	31544	109,104,937	101,173,385	109,104,937	101,173,385	NC	Hyde	2
271934278	71688	48,836,250	37,848,317	48,836,250	37,848,317	SC	Charleston	3
272084149	77227	43	1	34	0	AL	Baldwin	4
272430999	90061	148,824,887	134,534,093	140,449,578	128,915,201	NC	Hyde	2
270787380	29201	201,858	102,122	180,376	86,690	FL	Pinellas	2
271946088	72116	160,562,825	148,912,919	160,562,825	148,912,919	NC	Hyde	3
272561348	94879	19,427,353	15,742,388	19,427,353	15,742,388	NC	Pender	1
271344432	49855	13,794,456	11,406,687	13,794,456	11,406,687	FL	Brevard	3
271799733	66720	80,203,952	67,265,570	80,203,952	67,265,570	NC	Brunswick	1
270564492	20930	27,847,061	22,219,719	27,847,061	22,219,719	NC	Onslow	1
272145396	79496	12,505,859	9,099,847	11,228,205	8,733,176	FL	Palm Beach	3
272511972	93050	2,110,368	1,785,278	2,110,368	1,785,278	NC	Dare	1
270310581	11520	344,665,978	326,072,268	344,665,978	326,072,268	NC	Hyde	3
270689357	25554	4,421,563	3,293,285	3,680,239	3,178,036	FL	Miami-Dade	2
270945394	35069	21,749,280	17,059,074	21,749,280	17,059,074	SC	Charleston	1
271067912	39621	17,913,387	13,876,499	16,760,533	13,533,223	FL	Pasco	2
271820119	67472	37,267	8,232	31,850	5,191	FL	Sarasota	1
272636126	97657	22,660,191	20,549,174	22,660,191	20,549,174	NC	Dare	2
270312151	11581	540,910,016	461,848,207	514,449,257	444,938,003	NC	Onslow	3
272047588	75876	40,146,803	35,675,947	40,146,803	35,675,947	NC	Hyde	1
270242144	8974	74,203,375	57,334,797	66,293,062	54,185,966	NC	Brunswick	1
270446847	16579	63,906,515	48,759,447	58,382,388	47,036,265	FL	Nassau	3
270994161	36883	198,052,847	179,721,578	178,961,771	166,061,467	NC	Hyde	1
271007879	37397	136,795,517	127,064,974	136,795,517	127,064,974	NC	Dare	2
272187133	81056	5,921,492	5,200,487	5,921,492	5,200,487	NC	Dare	1
271452656	53852	103,641,791	88,546,689	100,963,224	86,915,710	SC	Horry	1
271548385	57411	177,224,237	151,382,199	177,224,237	151,382,199	NC	Onslow	1
272028036	75159	505,488,121	436,641,418	446,278,338	395,187,317	FL	Miami-Dade	2
272312816	85710	12,623,514	9,822,628	12,623,514	9,822,628	NC	Carteret	1
272632264	97512	47,986,380	43,670,205	47,986,380	43,670,205	NC	Dare	2
270996971	36988	39,636,185	32,810,376	39,636,185	32,810,376	SC	Georgetown	1
271266756	46973	233,032,814	205,012,636	193,994,645	178,073,095	FL	Martin	2
271935486	71733	5,484,683	4,530,468	5,484,683	4,530,468	SC	Charleston	1
270622613	23089	7,495,981	5,881,174	7,495,981	5,881,174	FL	Monroe	1
271452984	53864	367,344	289,384	367,344	289,384	NC	Dare	1
272308787	85564	15,426,138	11,715,519	14,816,898	11,492,701	SC	Beaufort	2
270056426	2084	11,103	4,888	10,008	4,306	FL	Miami-Dade	2
270356258	13213	23,054,396	19,383,046	23,054,396	19,383,046	NC	Dare	1
270416606	15452	835,352	496,107	725,607	431,538	FL	Palm Beach	2
270494200	18322	1,637,663,830	1,473,520,094	1,467,792,621	1,369,467,826	SC	Horry	3
270781516	28988	175,416,085	141,467,193	166,949,282	136,824,553	FL	Monroe	1
272262097	83811	64,581,538	57,441,303	60,407,230	55,084,520	FL	Monroe	2
272284389	84643	38,120,847	34,420,006	38,120,847	34,420,006	NC	Dare	1
272684545	99447	14,356,690	9,768,058	11,497,761	9,251,479	GA	Chatham	1
270301951	11203	702,577	426,033	702,577	426,033	GA	McIntosh	1
271382554	51261	93,802	50,616	93,802	50,616	NC	Dare	1
270112276	4169	2,861,245	1,978,171	2,861,245	1,978,171	FL	Taylor	2
270338501	12556	608,542,327	528,675,011	546,383,220	485,690,305	SC	Georgetown	3
270805698	29872	486,441,303	463,476,339	486,441,303	463,476,339	NC	Dare	4
270019834	742	162,963,814	149,397,152	161,117,017	148,116,575	NC	Dare	2
270133841	4966	20,357,120	16,133,519	20,357,120	16,133,519	SC	Georgetown	1
270375648	13921	32,790,730	27,245,242	32,790,730	27,245,242	SC	Horry	1
270494017	18316	14,011,547	10,465,637	12,730,789	10,041,153	GA	Glynn	4
272155138	79852	83,900,465	76,274,414	82,950,526	75,738,286	NC	Hyde	2
271300983	48240	49,502,617	41,285,681	49,502,617	41,285,681	NC	Carteret	2
271636967	60673	39,871	15,820	39,871	15,820	MS	Jackson	2
271723029	63879	245,709,211	205,551,010	245,709,211	205,551,012	NC	Onslow	2

EventID	Year	GU_Loss_wDS	GR_Loss_wDS	GU_Loss_xDS	GR_Loss_xDS	LandfallState	LandfallCounty	SS_Intensity
271861003	68980	383,532,169	339,190,368	379,128,941	336,073,763	NC	Brunswick	2
272556760	94712	1,600,061	1,033,539	1,196,001	962,045	FL	Palm Beach	4
270045395	1685	218,118,801	203,330,840	218,118,801	203,330,840	NC	Dare	2
270947468	35148	1,364,362,695	1,225,886,515	1,228,392,044	1,127,725,438	NC	Pender	3
271419350	52622	142,163,146	126,972,058	113,791,425	106,970,104	FL	Collier	4
272228066	82554	298,055,323	248,518,435	294,633,903	246,451,729	NC	New Hanover	2
272268911	84059	176,087,472	142,025,788	176,087,472	142,025,790	NC	Carteret	2
270528064	19578	23,627,407	19,447,883	21,039,641	18,843,008	VA	Accomack	2
271056652	39205	61,832,110	51,033,213	61,832,110	51,033,213	NC	Brunswick	1
271743392	64632	6,168,080	5,446,005	6,168,080	5,446,005	NC	Dare	1
271381508	51222	375,984	247,554	375,984	247,554	FL	Brevard	1
270213427	7907	821,479,679	705,854,039	653,400,460	589,391,010	FL	Monroe	3
270433716	16082	4,428,598	3,620,011	4,428,598	3,620,011	NC	Carteret	1
271038924	38550	39,877,451	31,778,048	39,877,451	31,778,048	SC	Charleston	2
271560902	57867	321,159,203	280,899,634	321,159,203	280,899,634	NC	Brunswick	1
272260868	83766	142,284	83,080	142,284	83,080	NC	Dare	2
272650739	98195	23,692,138	19,190,630	23,692,138	19,190,630	SC	Charleston	2
270807898	29948	690,550,861	639,949,428	604,399,468	574,968,652	FL	Monroe	3
271944128	72040	111,646,005	103,661,087	111,646,005	103,661,087	NC	Dare	2
271625422	60241	4,121,432	3,290,532	3,714,081	3,215,714	FL	Monroe	2
271561334	57881	119,311	57,808	114,587	54,242	FL	Wakulla	1
270213503	7910	960,056,311	924,811,789	934,859,438	910,609,327	NC	Hyde	4
270765987	28396	1,164,921	914,439	1,164,921	914,439	FL	Martin	1
272098365	77750	1,124,008	964,005	1,124,008	964,005	NC	Dare	1
270964382	35775	101,760,303	84,014,663	101,760,303	84,014,663	NC	Carteret	1
271078413	40003	9,378,217	6,729,539	8,175,698	6,383,603	FL	Palm Beach	3
271491090	55291	73,933,626	58,481,889	73,933,626	58,481,890	SC	Georgetown	2
271776583	65864	68,955,956	58,131,501	68,955,956	58,131,501	NC	Onslow	1
270215630	7987	3,497,522	2,734,139	3,497,522	2,734,139	FL	Indian River	1
271347214	49957	56,300,441	47,808,222	56,300,441	47,808,222	FL	Palm Beach	1
272139878	79298	615,778,010	527,964,646	547,809,761	481,069,430	NC	Carteret	4
270302089	11209	12,613,962	11,147,898	12,613,962	11,147,898	NC	Dare	1
270432122	16021	120,647,193	97,234,661	109,564,454	91,899,538	FL	Hernando	2
270659103	24434	27,302,883	18,084,181	21,280,748	16,959,538	SC	Charleston	4
271304593	48376	27,591,434	23,841,723	27,591,434	23,841,723	NC	Hyde	1
271577563	58476	28,526,237	23,304,067	28,526,237	23,304,068	NC	Carteret	2
272080290	77085	647,150,674	561,971,611	620,632,603	543,552,845	NC	Carteret	3
272229125	82594	46,584	14,128	42,102	11,027	LA	Terrebonne	2
272410939	89326	71,284,003	63,847,495	71,284,003	63,847,495	NC	Dare	1
270434182	16100	35,599,788	28,120,257	35,599,788	28,120,257	SC	Beaufort	3
271029323	38187	105,777,856	94,104,151	105,777,856	94,104,151	NC	Dare	3
270162805	6022	192,123	138,620	192,123	138,620	SC	Beaufort	1
270553996	20531	2,121,673,858	1,827,709,736	1,687,593,420	1,548,146,390	SC	Georgetown	4
270915645	33951	26,318,374	20,755,566	26,318,374	20,755,566	NC	Carteret	1
270981684	36416	148,113,309	132,830,409	148,113,309	132,830,409	NC	Hyde	2
272061546	76398	14,004,468	10,519,396	12,729,685	10,145,489	FL	Miami-Dade	1
270645738	23942	260,867,742	231,470,160	243,615,728	220,242,018	NC	Carteret	4
270915007	33926	143,252,133	120,522,110	143,252,133	120,522,110	NC	Onslow	1
272150550	79685	15,380,213	13,780,404	15,380,213	13,780,404	NC	Dare	3
272553464	94592	4,106,672	3,236,129	4,106,672	3,236,129	FL	Gulf	2
271269193	47063	403,667	263,408	352,085	240,923	FL	Okaloosa	3
271316657	48824	16,042,334	12,280,851	16,042,334	12,280,853	NC	Onslow	1
272155642	79870	108,617,281	101,440,957	108,617,281	101,440,957	NC	Dare	3
270395103	14648	11,005,375	8,754,411	10,484,106	8,557,264	NC	Carteret	1
270786310	29162	405,118	211,100	394,762	203,297	FL	Okaloosa	2
272074179	76862	24,238	13,516	22,177	12,104	GA	Chatham	4
270090423	3363	25,673,094	19,478,206	23,221,821	18,784,002	FL	Taylor	4
270277050	10259	40,668	32,159	40,668	32,159	FL	Miami-Dade	3
270337286	12511	642,290,068	561,483,161	533,095,040	481,633,173	FL	Sarasota	3
271228711	45569	1,582,554,963	1,360,236,245	1,388,692,326	1,232,187,607	NC	Onslow	3
271874817	69482	399,729,224	359,418,006	399,729,224	359,418,007	NC	Brunswick	1
270327021	12134	372,680,667	314,840,737	372,680,667	314,840,737	NC	Carteret	2
271515671	56195	9,527,058	6,980,458	8,912,982	6,688,345	NC	Carteret	1
271565291	58024	3,503,000	3,047,770	3,503,000	3,047,770	NC	Dare	2
271901500	70476	32,039,716	25,125,825	31,215,042	24,729,446	NC	Carteret	1
270291479	10804	32,370,617	25,434,649	32,370,617	25,434,649	NC	Onslow	1
270451614	16756	17,117,374	13,869,408	17,117,374	13,869,408	SC	Charleston	1
271718086	63696	337,908	180,730	316,139	162,325	LA	Lafourche	1
272612039	96760	136,886,320	113,738,603	136,886,320	113,738,603	NC	Brunswick	1
270849855	31517	126,714,642	104,588,267	119,568,831	100,824,207	NC	Brunswick	1
271077401	39968	99,979,763	84,501,857	99,979,763	84,501,858	NC	Carteret	2

EventID	Year	GU_Loss_wDS	GR_Loss_wDS	GU_Loss_xDS	GR_Loss_xDS	LandfallState	LandfallCounty	SS_Intensity
271424748	52824	157,221,978	136,024,613	157,221,978	136,024,613	NC	Brunswick	1
270267684	9916	4,030,900	3,104,434	3,739,365	3,008,261	NC	Hyde	2
270490721	18196	1,077,772	897,534	1,077,772	897,534	NC	Dare	2
271078917	40021	110,275	59,353	110,275	59,353	FL	Volusia	1
271677034	62160	109,215,909	93,194,715	103,978,764	90,107,063	NC	Brunswick	1
271901921	70491	232,670,579	216,211,149	208,739,756	197,878,994	NC	Dare	2
270487328	18070	149,383,858	123,424,260	149,383,858	123,424,260	NC	Brunswick	2
270490483	18187	17,592,076	15,635,895	17,592,076	15,635,895	NC	Hyde	1
270875466	32459	9,609,734	7,762,550	9,501,780	7,731,452	FL	Santa Rosa	4
271512043	56061	240,020,687	194,079,575	228,471,160	187,980,740	SC	Georgetown	2
272181476	80845	84,553,004	77,809,726	84,553,004	77,809,726	NC	Dare	2
272189702	81151	20,215,756	15,807,489	20,215,756	15,807,490	SC	Georgetown	1
270156673	5799	30,953,724	25,281,454	30,953,724	25,281,456	SC	Georgetown	1
270424659	15749	1,607,009	1,012,782	1,607,009	1,012,782	LA	Terrebonne	2
270351286	13032	7,562,506	5,964,116	7,562,506	5,964,116	SC	Charleston	1
270362539	13445	9,909,277	6,794,088	8,138,371	6,298,322	LA	Plaquemines	5
270694843	25754	72,481,679	59,788,530	69,016,813	58,045,403	SC	Charleston	2
270902936	33483	19,260	3,244	18,764	3,080	FL	Escambia	3
271665342	61729	46,681,804	35,994,518	42,037,354	34,073,734	NC	Carteret	1
270305882	11350	317,098,317	295,940,891	293,947,547	277,541,050	NC	Dare	2
271565853	58046	92,193,206	75,461,021	92,193,206	75,461,021	NC	Carteret	1
272216413	82118	4,181,148,392	3,753,083,828	3,583,524,195	3,416,697,065	NC	Carteret	4
271624459	60205	32,630,955	27,335,241	32,630,955	27,335,241	NC	Hyde	1
272004979	74295	1,887,107,391	1,633,645,552	1,459,397,428	1,344,691,212	NC	Brunswick	4
272625669	97265	670,826,088	581,803,403	632,785,688	556,294,366	NC	Dare	3
270115290	4280	2,127	1,127	1,607	980	AL	Baldwin	3
270550455	20398	5,398,164	3,951,429	5,398,164	3,951,429	NC	Onslow	1
270849206	31493	246,727	141,277	222,282	125,616	AL	Mobile	1
270970058	35980	154,208,699	140,295,179	154,208,699	140,295,179	NC	Dare	3
272280019	84481	2,322,914	1,837,164	2,111,728	1,789,615	FL	Broward	1
271063272	39451	1,622,212	1,286,444	1,622,212	1,286,444	FL	Franklin	3
271249999	46351	636,367,105	529,800,155	594,476,461	503,728,433	NC	Carteret	3
271329848	49318	2,754,359	1,948,018	2,754,359	1,948,018	SC	Beaufort	1
272672498	99000	129,339,071	100,080,193	120,939,689	96,792,410	FL	Bay	4
271630086	60412	23,858	11,468	22,729	10,825	MS	Jackson	4
272280574	84503	936,339	639,378	936,339	639,378	FL	St. Lucie	1
272585113	95751	29,860,319	22,137,994	26,345,049	21,260,648	AL	Baldwin	4
272634010	97579	29,157,694	22,785,815	29,157,694	22,785,815	NC	Carteret	1
270060906	2253	421,779,063	326,759,163	341,016,527	285,551,903	FL	Lee	3
270966422	35850	120,400,828	93,721,998	103,905,801	85,637,284	NC	Pender	1
272427102	89917	7,712,199	6,067,599	7,712,199	6,067,599	NC	Carteret	1
270698479	25883	69,620,829	57,269,397	69,620,829	57,269,397	NC	Carteret	1
272054985	76150	137,835,618	117,981,296	119,990,877	107,130,959	FL	Broward	3
272637459	97704	72,601,505	59,303,350	68,496,185	57,328,487	NC	Carteret	1
271418556	52592	39,673,552	27,375,957	32,472,524	25,906,694	LA	Plaquemines	4
272072712	76808	7,519,241	5,534,219	6,388,818	5,317,709	FL	Franklin	5
272116980	78437	65,995	37,179	60,775	33,546	FL	Broward	1
270825035	30583	158,785,970	123,253,388	136,599,519	113,516,341	SC	Charleston	4
271052206	39040	31,588,251	25,282,279	31,588,251	25,282,281	NC	Onslow	1
271481357	54927	15,900,570	10,404,152	12,522,099	9,627,005	FL	Monroe	3
272625821	97271	23,563,256	18,991,983	23,563,256	18,991,984	SC	Beaufort	2
271050476	38978	609,034	384,871	556,782	339,355	NY	Nassau	1
270622354	23080	1,352,249	1,093,697	1,352,249	1,093,697	NC	Dare	1
271296474	48069	137,339,763	108,902,861	133,816,974	107,691,205	GA	McIntosh	2
271888740	69985	1,233,999	797,211	883,075	645,253	NJ	Ocean	4
270903005	33486	1,000,964,765	855,073,534	896,928,697	785,510,477	NC	Hyde	3
271904251	70578	1,750,458	1,396,529	1,750,458	1,396,529	NC	Dare	3
270843685	31287	243,381,794	212,501,401	243,381,794	212,501,402	SC	Horry	2
271603837	59449	43,345,010	36,534,414	42,855,508	36,321,935	FL	Collier	1
272461802	91202	183,000,954	170,143,431	183,000,954	170,143,431	NC	Hyde	2
271361277	50478	949,721	674,663	949,721	674,663	FL	Broward	1
272260302	83745	44,810,030	39,679,474	44,810,030	39,679,474	NC	Carteret	1
272262090	83811	6,089,965	5,337,559	6,089,965	5,337,559	NC	Dare	1
270927959	34413	2,069,400,400	1,829,668,119	1,769,997,538	1,630,247,007	NC	New Hanover	4
270501393	18601	605,635,502	528,610,037	555,971,860	494,401,057	SC	Horry	3
270696107	25798	73,332,672	55,629,713	52,457,823	47,349,764	NY	Suffolk	3
270980538	36374	610,650,291	549,635,539	560,325,950	512,329,362	SC	Horry	3
271067000	39589	15,513,689	11,611,068	13,743,651	11,213,004	FL	Indian River	3
271488722	55204	7,472,676	6,271,486	7,472,676	6,271,486	NC	Carteret	1
272690530	99666	92,989,319	87,473,771	92,989,319	87,473,771	NC	Dare	4
270808768	29981	44,538,066	36,469,533	38,242,022	34,032,768	VA	Virginia Beach (	3

EventID	Year	GU_Loss_wDS	GR_Loss_wDS	GU_Loss_xDS	GR_Loss_xDS	LandfallState	LandfallCounty	SS_Intensity
271277950	47388	138,858,655	116,718,134	138,858,655	116,718,134	NC	Brunswick	1
272150287	79677	18,582,312	16,651,011	18,582,312	16,651,011	VA	Virginia Beach (	1
271256840	46606	1,467,766	1,131,330	1,451,286	1,126,578	SC	Beaufort	2
271761332	65301	5,797,687	4,353,719	5,568,343	4,271,338	SC	Charleston	2
271334283	49480	25,418,092	19,797,939	25,418,092	19,797,939	NC	Carteret	1
271083135	40178	91,424,760	64,824,932	75,973,491	61,647,095	GA	Chatham	2
272195260	81354	27,990,982	23,640,060	27,990,982	23,640,060	NC	Hyde	1
270691711	25641	676,728,176	586,419,350	607,696,893	539,132,913	FL	Collier	2
270952172	35324	5,270,728	4,215,506	5,270,728	4,215,506	NC	Carteret	1
271412979	52381	10,934,152	9,519,594	10,934,152	9,519,594	NC	Hyde	1
271998038	74036	85,182,874	75,980,176	83,000,613	74,778,917	VA	Virginia Beach (	1
270287356	10645	4,701,803	4,112,907	4,701,803	4,112,907	NC	Dare	1
270329672	12233	106,434,492	90,659,679	106,434,492	90,659,679	NC	Carteret	1
270499741	18536	286,991,153	233,324,347	238,686,864	205,751,340	FL	Brevard	4
271161327	43074	62,161,674	52,637,530	62,161,674	52,637,530	NC	Onslow	1
271166252	43258	686,970,158	628,213,122	686,970,158	628,213,123	NC	Carteret	3
270194215	7199	2,377,053	2,081,529	2,377,053	2,081,529	NC	Dare	1
270490552	18190	601,014,999	533,598,910	576,740,142	515,589,988	NC	Brunswick	2
271954647	72437	116,180,306	96,138,772	114,858,634	95,414,525	FL	Collier	2
272591427	95977	185,063,558	153,125,079	182,933,799	151,888,701	NC	Onslow	2
270695855	25789	60,641	31,882	53,253	26,178	FL	Levy	1
272636786	97680	659,296,524	570,849,073	566,688,381	505,705,315	NC	Carteret	3
272512632	93073	463,277	291,001	426,501	267,757	FL	Santa Rosa	4
272542521	94188	16,914,978	15,048,945	16,914,978	15,048,945	NC	Dare	1
270104914	3896	1,235,731,534	1,118,215,128	1,133,906,028	1,039,679,541	NC	Brunswick	2
271975522	73212	7,610,217	5,382,155	6,832,915	5,102,562	FL	Escambia	2
272126292	78787	811,695,130	705,802,790	725,561,314	644,909,081	NC	Carteret	3
270353979	13130	1,184,659,087	1,082,817,567	1,115,713,539	1,031,658,393	NC	Brunswick	2
270409223	15175	524,835,499	492,388,730	511,245,926	482,120,352	GA	Chatham	2
270795640	29507	1,408,649	925,770	1,150,943	824,040	FL	Brevard	3
271269362	47069	28,064,813	24,989,850	28,064,813	24,989,850	NC	Hyde	1
271941989	71961	1,429,897,913	1,311,220,858	1,294,552,975	1,213,685,634	NC	Hyde	3
272224581	82420	146,876,509	135,862,292	137,356,442	129,014,283	NC	Dare	1
270150016	5559	209,967	162,818	209,967	162,818	RI	Newport	1
270395096	14648	1,048,478,832	931,110,049	978,708,009	880,077,272	NC	New Hanover	3
272287636	84768	256,256	151,793	256,256	151,793	NC	Carteret	1
270832500	30863	173,511	104,062	173,511	104,062	SC	Beaufort	1
270093175	3464	165,375	116,045	161,164	113,626	FL	Walton	3
270125286	4653	372,972,707	339,035,113	372,972,707	339,035,113	NC	Dare	3
270294913	10934	18,753,314	14,908,647	18,753,314	14,908,647	FL	Santa Rosa	2
270914289	33899	200,343	99,241	200,343	99,241	FL	Volusia	1
271701948	63082	185,114,104	156,615,048	180,347,837	154,108,108	FL	Monroe	3
272049282	75941	6,808,926	4,613,423	5,359,907	4,345,255	FL	Collier	2
272175454	80617	130,529,981	108,828,158	130,529,981	108,828,158	NC	Pender	1
272184310	80950	281,141,378	238,316,236	281,141,378	238,316,236	NC	Carteret	2
272223359	82375	342,517	247,525	290,827	235,641	NJ	Atlantic	1
272497143	92501	11,918,551	9,851,556	11,918,551	9,851,556	NC	Hyde	1
270286134	10600	20,916,478	18,387,942	20,916,478	18,387,942	FL	Miami-Dade	1
270721234	26733	94,995,809	81,494,698	94,995,809	81,494,698	NC	Hyde	1
271510449	56000	2,859,806	2,223,337	2,859,806	2,223,337	SC	Charleston	1
271529710	56721	89,094,476	80,706,944	89,094,476	80,706,944	NC	Hyde	1
271584371	58737	36,141,040	29,321,978	36,141,040	29,321,978	GA	McIntosh	2
272498586	92555	18,300,107	14,586,649	18,300,107	14,586,649	SC	Beaufort	1
272663183	98661	714,382	418,419	714,382	418,419	GA	Glynn	1
270545461	20211	42,051,755	33,539,866	42,051,755	33,539,867	NC	New Hanover	1
271298412	48143	118,259,259	83,504,945	88,613,105	73,194,746	FL	Pasco	3
271951990	72336	1,790,802,403	1,662,009,723	1,593,633,853	1,524,754,476	NC	Carteret	4
270991066	36765	69,572	36,818	59,957	31,472	FL	Miami-Dade	2
271844290	68364	215,268,444	199,243,822	215,268,444	199,243,822	NC	Hyde	2
270029007	1079	80,963,979	63,819,661	80,040,164	63,351,010	NC	Pender	2
271022290	37921	1,729,954	1,433,641	1,710,457	1,429,976	NY	Suffolk	2
271653617	61292	4,046,385	3,420,841	4,046,385	3,420,841	NC	Dare	3
272069358	76685	18,508,225	16,172,504	18,508,225	16,172,504	NC	Dare	1
271370055	50798	46,240	9,121	46,240	9,121	TX	Willacy	4
270335371	12439	3,060,224	2,654,612	3,060,224	2,654,612	NC	Dare	1
271275765	47307	24,114,387	21,460,073	24,114,387	21,460,073	NC	Dare	1
272022299	74946	824,853,803	748,443,492	747,236,208	688,846,682	FL	Collier	4
271799347	66704	177,839,401	167,072,298	177,839,401	167,072,298	NC	Dare	2
272076433	76946	6,326,003	5,060,861	6,326,003	5,060,861	SC	Beaufort	3
272251172	83417	12,759,672	9,722,315	11,934,691	9,414,689	SC	Beaufort	4
270475627	17645	344,247	184,426	344,247	184,426	FL	St. Lucie	1

EventID	Year	GU_Loss_wDS	GR_Loss_wDS	GU_Loss_xDS	GR_Loss_xDS	LandfallState	LandfallCounty	SS_Intensity
270811771	30092	27,615,874	21,906,579	27,615,874	21,906,580	FL	Monroe	1
270921136	34157	742,013,558	672,474,272	742,013,558	672,474,272	NC	Onslow	2
271018560	37789	20,689,120	18,231,308	20,162,048	18,064,340	NC	Dare	1
272137414	79205	45,697,004	40,593,586	45,697,004	40,593,586	NC	Dare	1
272406656	89166	312,139,676	282,912,921	312,139,676	282,912,921	NC	Carteret	3
270407604	15115	465,553,099	407,766,508	465,553,099	407,766,508	NC	Pender	2
271554630	57640	24,480,118	21,204,241	24,480,118	21,204,241	NC	Hyde	1
271972478	73102	204,947,157	179,066,754	188,399,033	167,982,950	NC	Carteret	2
271999066	74076	7,537,099	5,420,978	6,542,235	5,150,382	FL	Palm Beach	4
272175209	80608	33,759,673	27,007,152	33,759,673	27,007,152	NC	Onslow	1
272658234	98477	7,469,669,279	6,261,937,833	5,399,779,292	5,151,412,295	NC	Dare	4
271583635	58711	768,025,976	730,311,617	687,946,874	668,306,792	NC	Dare	3
271918856	71124	925,194	793,067	925,194	793,067	NC	Dare	1
271919750	71157	835,565,514	711,944,150	697,021,845	617,675,252	SC	Charleston	4
272386819	88434	6,879,886	5,122,358	6,879,886	5,122,358	NC	Carteret	1
272480824	91897	305,193,512	260,237,881	292,979,636	252,246,310	NC	Carteret	2
270816813	30279	21,166	2,612	21,166	2,612	AL	Baldwin	1
270171728	6348	78,214,263	67,796,999	68,999,584	63,081,945	RI	Newport	3
272300774	85261	208,959,842	185,741,605	208,959,842	185,741,607	NC	Carteret	2
272310085	85612	495,405	256,651	430,153	220,335	AL	Baldwin	2
270200110	7419	1,494,643	1,078,360	1,324,635	1,023,105	FL	Okaloosa	4
270825829	30613	125,758,552	107,490,247	125,758,552	107,490,247	NC	Carteret	2
270912753	33842	43,825,955	32,380,761	39,629,878	30,760,282	SC	Charleston	2
270117685	4371	29,437,415	18,761,986	21,857,623	16,790,352	NC	Carteret	1
270216986	8039	570,712	344,077	538,825	317,644	FL	Broward	1
272357930	87371	313,837,866	292,010,359	313,837,866	292,010,359	NC	Hyde	2
272407550	89199	411,300,056	357,070,362	394,757,295	345,639,592	SC	Charleston	3
272237391	82900	208,882,107	180,628,669	208,882,107	180,628,669	NC	Dare	1
272452695	90860	53,656,278	49,051,768	53,656,278	49,051,768	NC	Dare	1
270413136	15324	83,032,797	76,568,840	83,032,797	76,568,840	NC	Dare	1
270649129	24063	7,237,448	6,361,065	7,237,448	6,361,065	NC	Dare	4
272637932	97722	26,955,473	21,952,454	26,268,240	21,743,312	NC	Brunswick	1
272188990	81125	742,217	552,463	700,883	537,628	SC	Charleston	1
270714085	26462	173,930	77,132	173,930	77,132	LA	Cameron	1
270887829	32917	427,683,744	351,383,262	361,776,461	310,283,315	NC	New Hanover	3
272194121	81312	508,922,802	424,761,349	455,385,296	391,428,643	NC	Carteret	3
271961115	72678	251,706,829	238,200,683	251,706,829	238,200,683	NC	Dare	2
270378448	14022	16,995,662	13,708,136	16,995,662	13,708,137	NC	Carteret	1
271093881	40587	704,865,474	671,327,159	643,073,570	621,287,778	NC	Hyde	4
271247914	46273	1,857,594,887	1,735,572,295	1,681,916,159	1,622,998,074	NC	Hyde	4
271354283	50221	3,742,097	3,243,905	3,742,097	3,243,905	NC	Dare	1
272551337	94515	268,674,597	224,327,271	257,924,672	218,394,213	SC	Georgetown	2
270353355	13105	5,472,132	4,344,709	5,472,132	4,344,709	FL	Bay	2
270804068	29813	50,555,335	41,098,091	50,555,335	41,098,092	SC	Horry	1
270992491	36819	200,810,220	190,324,948	200,810,220	190,324,948	NC	Dare	2
271193503	44267	460,980,503	407,434,629	330,101,336	309,500,318	FL	Monroe	4
272418997	89621	5,928,947	5,233,822	5,928,947	5,233,822	NC	Dare	1
271292670	47928	1,893,717	1,336,626	1,819,212	1,299,683	FL	Bay	4
271562877	57938	30,422,609	27,174,070	30,422,609	27,174,070	NC	Dare	1
270361301	13399	49,208	32,473	49,208	32,473	NC	Dare	1
270448225	16629	1,868,967,109	1,647,136,685	1,504,730,776	1,405,791,132	NC	Pender	4
270707438	26211	200,262,113	166,775,849	197,965,186	165,446,302	NC	Carteret	1
271051961	39031	3,142	1,568	3,142	1,568	SC	Charleston	1
272331046	86380	836,441	587,523	836,441	587,523	FL	Brevard	1
271331777	49387	57,960,238	51,565,113	57,960,238	51,565,114	NC	Hyde	1
270267432	9907	205,953,595	177,433,621	205,953,595	177,433,621	NC	Onslow	1
270950757	35272	150,195,433	141,048,996	150,195,433	141,048,996	NC	Dare	1
271408399	52209	557,062	423,928	557,062	423,928	SC	Beaufort	2
272334259	86501	81,117,129	62,716,280	77,896,928	61,478,672	SC	Charleston	1
272358006	87374	564,106	318,696	502,218	276,917	FL	Bay	5
270101620	3770	13,001,285	9,335,993	11,284,431	8,833,067	AL	Baldwin	3
270223617	8285	42,948,170	35,455,698	42,948,170	35,455,698	FL	Collier	1
271413773	52411	86,711,422	67,103,178	78,741,972	64,012,315	SC	Charleston	4
272546073	94320	15,383	8,055	11,865	5,360	FL	Gulf	1
270287180	10639	202,829,260	192,225,427	202,829,260	192,225,427	NC	Dare	3
270495239	18361	2,588,592,024	2,311,542,576	1,907,804,724	1,798,472,823	FL	Monroe	4
270412260	15290	842,980	424,630	842,980	424,630	SC	Charleston	1
272299483	85213	19,460,411	17,212,627	19,460,411	17,212,627	NC	Hyde	1
272500998	92646	4,248,622	3,463,184	4,248,622	3,463,184	FL	Miami-Dade	1
272551489	94521	330,725,623	310,310,034	330,725,623	310,310,034	NC	Carteret	4
270341553	12667	57,694,677	44,190,534	50,902,787	41,842,826	GA	Chatham	3

EventID	Year	GU_Loss_wDS	GR_Loss_wDS	GU_Loss_xDS	GR_Loss_xDS	LandfallState	LandfallCounty	SS_Intensity
270393361	14584	50,570,426	46,142,856	50,570,426	46,142,856	NC	Dare	2
270826150	30625	15,811,569	12,132,846	15,811,569	12,132,846	SC	Charleston	1
270871165	32300	29,598,186	23,453,479	29,598,186	23,453,479	NC	Onslow	1
272480327	91879	248,993,176	213,322,535	224,771,510	197,170,085	FL	Monroe	2
271404444	52061	5,936,108	4,722,625	5,936,108	4,722,626	SC	Charleston	1
271681824	62341	24,024,852	19,181,091	24,024,852	19,181,091	NC	Carteret	1
271799650	66717	68,654,876	54,681,103	68,654,876	54,681,103	NC	Carteret	1
271049261	38933	15,033	3,590	13,652	2,780	FL	Wakulla	4
270066904	2480	140,254,514	124,713,276	140,254,514	124,713,276	NC	Carteret	1
270256106	9495	75,698,759	64,051,130	75,698,759	64,051,130	NC	Hyde	1
270392467	14551	265,034,487	233,457,332	265,034,487	233,457,332	NC	Onslow	2
270404128	14986	60,676,653	49,229,032	60,676,653	49,229,035	SC	Georgetown	1
271060514	39349	37,516,366	28,633,977	33,248,103	27,312,963	FL	Collier	2
271320477	48969	2,637,764	2,139,496	2,637,764	2,139,496	NC	Carteret	1
271814688	67276	424,878,780	393,661,412	424,878,780	393,661,413	NC	Carteret	3
271881123	69712	785,544,262	679,274,301	705,306,093	624,620,172	SC	Horry	3
270034447	1280	86,395,121	70,531,069	75,178,343	64,088,253	FL	Charlotte	1
270401995	14907	384,479,411	315,653,122	359,253,926	300,147,526	NC	Hyde	3
270487894	18091	3,419,620	2,438,622	3,126,251	2,324,105	FL	Palm Beach	2
271656678	61407	35,373,925	29,925,258	31,852,562	28,180,591	NC	Dare	1
271729003	64092	1,149,838	911,382	1,149,838	911,382	VA	Northampton	1
271752019	64955	52,092,433	46,920,604	52,092,433	46,920,604	NC	Dare	1
272515406	93180	7,003,934	5,530,110	7,003,934	5,530,111	SC	Beaufort	1
270448301	16632	487,389	394,700	487,389	394,700	NC	Hyde	1
271602546	59401	1,176,746	891,861	1,163,517	886,471	FL	St. Johns	3
271967417	72917	44,065,170	37,610,154	44,065,170	37,610,154	NC	Carteret	2
270406389	15070	308,293,996	282,701,419	266,341,031	250,398,869	NC	Dare	3
271737101	64392	84,894,900	72,706,282	84,894,900	72,706,282	NC	New Hanover	1
271819691	67457	9,314,131	6,949,749	8,792,252	6,759,673	SC	Charleston	1
270451362	16747	446,333,901	365,493,614	404,975,755	342,207,357	SC	Horry	3
271399475	51883	42,399,051	38,542,387	42,399,051	38,542,387	NC	Dare	2
272043234	75719	83,506,493	68,879,307	83,506,493	68,879,307	NC	Hyde	1
270215703	7989	204,035	133,922	183,260	122,265	FL	Monroe	3
270258586	9588	313,762,399	278,159,271	293,314,236	263,922,933	NC	Carteret	2
270380231	14088	15,320,437	13,080,841	15,320,437	13,080,841	NC	Carteret	1
270426397	15812	64,683,689	50,924,204	64,683,689	50,924,205	NC	Carteret	1
271581945	58643	235,659,551	182,196,955	215,212,242	173,341,799	SC	Charleston	3
272157684	79945	107,494,311	90,270,885	104,732,042	88,794,230	FL	Monroe	1
272340326	86725	13,849,741	11,306,673	13,849,741	11,306,673	SC	Charleston	1
270447306	16597	6,048,021	4,738,217	6,048,021	4,738,217	SC	Horry	1
270671237	24882	170,946,637	129,841,511	155,233,815	124,545,774	FL	Bay	3
271643574	60919	8,191,913	6,837,295	7,666,246	6,710,649	NC	Dare	1
270171797	6351	105,628,049	94,693,714	105,628,049	94,693,715	NC	Hyde	1
270474870	17617	120,527,024	113,108,479	120,527,024	113,108,479	NC	Dare	2
270701129	25978	2,689,750	2,003,929	2,416,526	1,930,122	FL	Miami-Dade	2
270739557	27424	171,992	117,789	171,992	117,789	NC	Hyde	1
270906799	33632	3,527,356,576	3,013,435,718	2,472,471,062	2,289,481,711	FL	Hernando	4
271493360	55373	250,108	113,126	208,523	93,145	FL	Monroe	2
272232432	82717	18,289,771	13,945,502	17,420,194	13,622,913	GA	McIntosh	2
272424699	89829	7,479,008	5,347,384	7,479,008	5,347,384	FL	Okaloosa	2
270491275	18216	86,029,569	70,041,234	83,806,518	68,955,671	FL	Palm Beach	1
270676900	25095	122,609,410	114,589,565	122,609,410	114,589,565	NC	Dare	2
271062866	39437	9,419,444	7,366,707	9,419,444	7,366,707	SC	Horry	1
271189553	44122	895,906	496,212	787,541	427,465	TX	Jefferson	4
271254987	46539	333,353,984	262,589,896	256,045,532	220,622,653	SC	Charleston	5
271851614	68634	350,018,209	297,341,525	340,963,605	291,629,517	NC	Brunswick	2
272239687	82986	7,397,690	5,056,590	5,938,583	4,780,561	FL	Collier	5
272372987	87919	64,426,602	52,541,364	64,426,602	52,541,364	SC	Horry	1
270091657	3408	80,120,656	62,861,571	62,932,897	55,294,296	FL	Broward	4
270142868	5293	321,827,337	279,203,590	300,653,139	264,293,619	FL	Charlotte	1
271829948	67836	6,349,418	5,556,853	6,349,418	5,556,853	NC	Dare	1
270124631	4630	164,173,954	143,016,017	164,173,954	143,016,017	NC	Carteret	2
270920302	34125	547,189	465,913	547,189	465,913	MA	Barnstable	2
271097150	40707	27,961,237	24,857,977	26,856,824	24,377,061	FL	Palm Beach	3
272276111	84335	276,255,124	243,734,656	276,255,124	243,734,656	NC	Carteret	3
270271186	10044	355,206,051	339,542,819	355,206,051	339,542,819	NC	Hyde	3
270278368	10308	70,898,011	53,117,344	58,914,750	47,370,176	FL	Monroe	3
270515830	19130	4,525	646	4,408	598	FL	Palm Beach	2
271451059	53793	23,942,786	19,799,835	23,942,786	19,799,835	SC	Horry	1
272156272	79894	394,220,627	344,353,122	389,668,613	341,415,415	SC	Horry	2
272211695	81946	767,144,031	666,101,738	729,180,549	639,820,768	NC	Onslow	2

EventID	Year	GU_Loss_wDS	GR_Loss_wDS	GU_Loss_xDS	GR_Loss_xDS	LandfallState	LandfallCounty	SS_Intensity
270559770	20750	324,340,479	248,309,446	288,351,464	234,352,327	SC	Charleston	4
270842237	31233	5,053,930	4,023,101	5,053,930	4,023,101	SC	Charleston	1
272649593	98153	13,032,496	11,611,696	13,032,496	11,611,696	NC	Dare	1
270142153	5267	47,825,191	42,963,445	47,825,191	42,963,445	NC	Hyde	2
271152842	42766	37,049,547	27,502,320	33,260,474	26,362,798	AL	Baldwin	4
271799072	66693	461,961	385,010	461,961	385,010	NC	Dare	1
272012541	74582	31,630,810	26,088,108	31,630,810	26,088,109	SC	Georgetown	1
270093267	3466	94,323	45,827	94,323	45,827	FL	Palm Beach	2
271029078	38178	80,719,000	63,034,923	72,679,394	59,824,714	FL	Collier	3
271362503	50521	285,095,273	236,623,138	258,643,562	220,357,389	FL	Palm Beach	3
271364703	50603	22,830,881	19,861,744	22,830,881	19,861,744	NC	Dare	1
271593107	59058	1,301,538,877	1,126,088,336	952,151,983	870,618,067	FL	Miami-Dade	4
272545527	94300	43,893,985	36,971,063	43,893,985	36,971,063	SC	Georgetown	1
272650086	98172	107,773,917	98,214,253	96,271,314	90,287,586	NC	Dare	3
271240464	45998	32,906	16,039	27,559	13,231	FL	Miami-Dade	3
271311023	48615	30,644,258	27,209,888	30,644,258	27,209,888	NC	Dare	1
272514114	93131	464,235,379	403,988,859	458,902,874	400,438,241	NC	Hyde	2
272564007	94979	382,834,305	340,638,289	382,834,305	340,638,290	NC	Brunswick	2
271694370	62802	1,911,206	1,493,117	1,911,206	1,493,117	SC	Charleston	1
271578487	58511	129,672,307	121,521,629	129,672,307	121,521,629	NC	Dare	2
272632909	97537	6,373,617	4,518,598	5,913,082	4,317,827	FL	Indian River	1
270843842	31293	327,682	161,136	327,682	161,136	MS	Jackson	3
271876349	69539	490,505,680	477,071,430	490,505,680	477,071,430	NC	Dare	3
272033416	75357	183,820,728	154,220,265	183,820,728	154,220,265	NC	Brunswick	1
270109544	4070	89,849,584	68,377,307	76,799,030	63,425,430	FL	Brevard	4
271091067	40480	28,011	14,016	28,011	14,016	FL	Okaloosa	2
271598016	59235	36,983	10,354	36,983	10,354	FL	Palm Beach	1
272224081	82401	117,913,728	109,334,470	114,886,943	107,251,571	NC	Hyde	2
272265114	83919	417,892,616	335,086,274	369,555,498	308,450,118	SC	Charleston	3
270848357	31463	2,522,140,158	2,217,584,254	1,874,100,759	1,767,115,766	FL	Manatee	4
271318338	48887	4,940,509	3,470,281	4,517,177	3,267,628	FL	Broward	1
271778505	65933	58,978,312	53,133,067	58,978,312	53,133,067	NC	Dare	1
271165648	43234	76,192,145	68,417,108	76,192,145	68,417,108	NC	Hyde	1
272020686	74885	244,846	133,386	244,846	133,386	FL	Gulf	3
270255178	9461	1,189,720,904	1,073,029,832	1,110,020,429	1,012,421,045	NC	Carteret	2
272036678	75474	119,484	62,969	119,484	62,969	FL	Flagler	2
272554079	94615	1,051,231	900,069	1,051,231	900,069	FL	Palm Beach	3
271019064	37807	33,927,724	26,712,036	33,927,724	26,712,036	NC	Carteret	1
270949225	35214	253,665,247	211,106,000	231,182,054	196,165,599	NC	Carteret	3
270970176	35985	370,687,284	288,912,666	314,899,710	260,844,180	FL	Brevard	4
271967711	72928	26,990,022	22,187,781	26,990,022	22,187,781	NC	Onslow	1
272069556	76692	110,670,051	87,274,860	100,035,951	82,562,536	FL	Hernando	3
272579843	95560	925,261	628,373	881,429	603,211	TX	Galveston	4
271936070	71753	3,196,582	2,335,942	2,777,408	2,242,470	AL	Baldwin	3
272213793	82025	7,047,965	5,389,507	6,407,039	5,203,223	FL	Levy	3
272287677	84769	7,774,479	6,370,128	7,340,849	6,266,823	FL	Collier	1
270272099	10077	3,921,853	2,961,727	3,610,220	2,861,472	GA	Chatham	2
272014764	74663	2,335,195	2,014,293	2,335,195	2,014,293	NC	Dare	1
270000677	26	18,841,616	15,112,841	18,841,616	15,112,841	NC	New Hanover	1
270091260	3393	228,227	108,783	199,016	93,950	LA	Terrebonne	4
271998443	74052	181,457,175	144,477,971	149,934,425	126,086,475	FL	Pinellas	1
272461543	91193	4,395,683	3,450,027	4,395,683	3,450,027	SC	Charleston	1
272403798	89063	117,702	53,579	117,702	53,579	FL	Gulf	1
271044509	38756	8,552,085	6,554,214	8,552,085	6,554,214	NC	Carteret	1
272501480	92663	264,927,851	245,126,516	243,664,855	228,781,523	NC	Hyde	2
270165601	6124	8,345,841	7,377,621	8,345,841	7,377,621	MD	Worcester	1
272324751	86145	9,845,175	8,624,252	9,845,175	8,624,252	NC	Dare	3
271044707	38763	50,724,020	40,782,308	46,353,180	38,989,690	FL	Pinellas	2
271504324	55780	2,462,691	1,831,693	2,434,974	1,819,679	FL	Martin	2
270157099	5815	158,673,859	126,859,403	156,871,131	126,212,471	SC	Charleston	3
270679940	25205	2,593,658	1,422,393	2,319,132	1,250,681	LA	Plaquemines	4
271731890	64198	2,949,080	2,497,928	2,949,080	2,497,928	FL	Duval	4
271065384	39530	921,201,520	805,689,790	875,527,665	773,726,024	NC	Onslow	2
271372203	50878	4,093,092	2,470,505	3,378,019	2,158,244	FL	Miami-Dade	3
271426995	52907	137,229	66,199	137,229	66,199	AL	Mobile	2
272326855	86223	145,196,820	123,193,630	145,196,820	123,193,630	NC	Brunswick	1
270468938	17398	69,310,549	59,356,725	69,310,549	59,356,725	NC	Carteret	1
270999188	37073	681,069,703	541,180,345	570,834,507	481,120,481	SC	Charleston	3
271593822	59084	56,296	21,021	53,605	18,971	FL	Miami-Dade	1
270139533	5171	737,581	517,403	618,970	487,979	FL	Santa Rosa	5
270923982	34265	121,141,805	112,596,951	121,141,805	112,596,951	NC	Dare	2

EventID	Year	GU_Loss_wDS	GR_Loss_wDS	GU_Loss_xDS	GR_Loss_xDS	LandfallState	LandfallCounty	SS_Intensity
271055400	39158	814,488,069	728,777,090	760,144,873	688,216,124	NC	Carteret	3
271084326	40223	602,748,251	576,912,957	602,748,251	576,912,957	NC	Hyde	4
272318670	85924	832,163,122	697,783,822	589,613,128	530,906,533	FL	Pinellas	3
270396998	14720	18,736,234	12,409,582	13,846,370	11,610,876	FL	St. Lucie	3
271256615	46598	39,814,242	33,157,512	34,708,428	31,300,806	NY	Nassau	2
271317941	48872	36,478,747	30,585,400	34,442,315	29,978,548	RI	Washington	2
271800035	66732	31,830,957	27,828,004	31,830,957	27,828,004	NC	Dare	2
272162998	80143	16,053,152	13,212,018	15,872,479	13,156,903	SC	Beaufort	2
270471161	17479	33,609,556	25,774,257	33,609,556	25,774,257	SC	Charleston	2
271689044	62603	16,970,160	11,364,863	13,441,253	10,726,166	FL	Miami-Dade	3
271806761	66981	16,234,531	12,541,071	15,187,049	12,152,744	FL	Miami-Dade	3
270260514	9657	36,463,551	29,644,177	34,104,060	28,572,350	NC	Hyde	1
272016494	74725	278,411,026	219,140,743	247,493,875	203,406,696	FL	Taylor	4
270531176	19686	64,757,489	47,420,074	56,441,282	44,843,607	FL	Volusia	3
272028573	75180	342,962,010	307,730,968	326,363,882	295,421,111	NC	Hyde	3
272184943	80972	1,177,483,228	1,010,177,665	946,498,256	848,362,014	SC	Horry	3
270791888	29370	116,319	62,352	96,402	45,855	FL	Monroe	4
272652947	98277	503,602,466	437,697,600	452,509,051	401,314,282	FL	Lee	1
270560564	20780	66,306,815	56,881,339	66,306,815	56,881,339	NC	Dare	1
271024334	37997	59,349,454	49,941,960	49,154,395	44,188,814	NC	Dare	2
270476203	17664	4,456,962	3,519,312	4,456,962	3,519,313	AL	Baldwin	3
271629910	60406	44,085,194	34,277,625	44,085,194	34,277,625	SC	Beaufort	3
272492031	92312	5,828,178	4,291,547	5,024,772	4,119,084	SC	Beaufort	4
272547823	94386	43,917,172	38,388,375	43,917,172	38,388,375	NC	Carteret	1
272657539	98449	415,110,503	394,012,593	410,370,994	390,245,442	NC	Dare	2
270140247	5196	17,019,008	13,825,192	17,019,008	13,825,193	NC	Dare	1
271592386	59033	5,528,844	4,851,533	5,528,844	4,851,533	NC	Dare	1
271794451	66523	8,641,223	6,811,851	8,641,223	6,811,851	SC	Charleston	1
271970162	73015	29,087,430	23,059,974	28,335,169	22,667,836	NC	Onslow	1
270376817	13962	819,361,992	703,430,816	729,886,127	641,609,015	NC	Hyde	3
271004478	37271	765,174	552,330	765,174	552,330	FL	Gulf	3
272349792	87074	517,898	440,455	517,898	440,455	NC	Dare	1
270068825	2552	122,457,896	98,640,613	112,647,195	93,873,170	NC	Brunswick	1
270850081	31526	330,511,481	296,845,077	330,511,481	296,845,077	NC	Onslow	3
271139016	42249	279,838,667	233,253,288	276,602,648	231,201,158	NC	Carteret	2
271150473	42675	1,748,454	1,468,218	1,748,454	1,468,218	NY	Suffolk	1
271487091	55141	69,391,271	63,782,208	69,391,271	63,782,208	NC	Dare	1
272571556	95258	184,701,491	162,996,176	184,701,491	162,996,176	NC	Carteret	2
270127971	4750	13,796,501	9,192,235	10,351,220	8,172,271	FL	Lee	5
271056782	39210	415,360,201	366,113,565	388,003,318	346,218,986	SC	Charleston	3
271977837	73298	49,673,442	42,916,085	49,673,442	42,916,085	NC	Dare	2
272317288	85872	93,284,779	77,540,036	93,284,779	77,540,036	FL	Collier	3
271061682	39392	19,053,962	15,294,287	19,053,962	15,294,288	SC	Horry	1
271192696	44236	4,665,542	3,537,604	4,665,542	3,537,604	FL	Palm Beach	1
271413606	52404	1,144,037	883,521	1,144,037	883,521	SC	Beaufort	1
271041373	38642	1,222,769	970,781	1,222,769	970,781	SC	Charleston	1
270222677	8251	31,562,878	25,816,831	27,744,815	24,750,310	NY	Queens	2
270596672	22125	5,352,709	4,328,379	4,894,237	4,237,738	FL	Miami-Dade	1
271343554	49824	2,827,405	2,259,677	2,827,405	2,259,677	FL	Taylor	1
272382820	88284	847,671	695,318	847,671	695,318	NC	Carteret	1
272446821	90642	16,533,444	13,500,491	16,533,444	13,500,491	SC	Horry	1
272610938	96718	618,346	482,333	569,206	471,805	NY	Suffolk	2
270087654	3259	7,130,554	5,356,586	6,672,544	5,148,964	MS	Harrison	4
270384380	14247	1,426,395	1,060,238	1,426,395	1,060,238	FL	Flagler	1
271398917	51860	4,691,478	3,591,061	4,691,478	3,591,061	SC	Charleston	1
271735599	64336	5,181,801	4,269,224	5,181,801	4,269,224	SC	Georgetown	1
272255051	83557	108,964,481	101,656,447	108,964,481	101,656,447	NC	Dare	3
270069119	2563	7,578,078	6,013,501	7,154,547	5,882,815	FL	Monroe	2
270157298	5823	3,328,373	2,568,056	3,328,373	2,568,056	FL	Okaloosa	1
270403929	14978	54,768,971	44,754,068	51,232,793	43,170,326	FL	Brevard	3
271034560	38384	938,837	704,684	938,837	704,684	FL	St. Johns	1
271286504	47702	19,759,506	17,731,283	19,759,506	17,731,283	NC	Dare	2
271886131	69893	12,413,294	8,418,825	9,822,505	7,956,904	FL	Manatee	3
272003632	74248	32,055,355	26,885,257	29,509,768	26,137,488	NC	Hyde	1
271598311	59247	396,901,600	317,482,528	300,366,663	259,698,653	FL	Broward	4
272509268	92947	26,341,112	17,412,010	20,634,006	16,355,001	FL	Miami-Dade	3
270705228	26131	182,225,852	157,224,709	174,972,025	152,675,402	NC	Hyde	2
271648910	61114	59,543	16,096	54,774	13,646	FL	Palm Beach	2
272049981	75968	59,758,111	49,711,461	59,758,111	49,711,461	NC	Brunswick	1
270315605	11709	410,486	343,128	410,486	343,128	NC	Dare	3
270596576	22121	6,944,399	6,000,975	6,944,399	6,000,975	FL	Indian River	1

EventID	Year	GU_Loss_wDS	GR_Loss_wDS	GU_Loss_xDS	GR_Loss_xDS	LandfallState	LandfallCounty	SS_Intensity
271059777	39322	12,569,202	10,949,261	12,569,202	10,949,262	NC	Dare	1
270446909	16582	300,953,467	247,130,904	252,688,320	219,069,080	FL	Pinellas	2
270539294	19980	8,188,092	5,796,396	7,140,675	5,421,504	FL	Levy	3
271446534	53628	2,209,615,599	2,033,491,437	1,907,976,062	1,861,277,676	NC	Hyde	4
272139748	79293	777,135,858	677,519,084	732,329,600	647,420,967	NC	New Hanover	3
272472633	91602	3,333,997	2,405,831	3,333,997	2,405,831	NC	Carteret	1
270758773	28121	110,218	30,189	110,218	30,189	FL	Miami-Dade	2
270024871	927	12,093,995	8,859,346	10,811,364	8,437,086	FL	Taylor	2
271624753	60216	67,909,122	60,672,281	67,909,122	60,672,281	NC	Hyde	1
271844138	68358	298,477	231,322	298,477	231,322	NC	Carteret	1
272053345	76088	18,478,344	14,424,169	18,478,344	14,424,169	NC	Carteret	1
271009136	37444	571,708,135	497,084,748	556,682,939	486,737,049	FL	Collier	2
271549925	57469	136,367,636	121,592,681	136,367,636	121,592,681	NC	Carteret	2
272403696	89060	18,437,527	14,353,301	18,437,527	14,353,301	SC	Beaufort	2
270067340	2496	2,547,550	2,170,799	2,547,550	2,170,799	NC	Dare	1
270133139	4938	125,865,185	109,303,594	114,799,952	102,327,638	FL	Indian River	2
270365629	13558	858,401	723,984	858,401	723,984	NC	Hyde	1
270615473	22820	920,713	779,590	920,713	779,590	NC	Dare	1
270769001	28509	763,782,455	643,655,504	627,417,613	554,383,711	NC	Onslow	3
271036165	38444	257,052	119,668	257,052	119,668	AL	Mobile	1
272614052	96834	809,994	426,926	809,994	426,926	MS	Jackson	2
271160605	43048	112,445,178	103,619,923	112,445,178	103,619,923	NC	Hyde	2
271259014	46688	25,731,258	23,001,057	25,731,258	23,001,057	MD	Worcester	1
271992654	73836	5,303,389	3,986,223	5,303,389	3,986,226	SC	Charleston	1
272685847	99493	2,995,739	2,242,243	2,995,739	2,242,243	NC	Carteret	1
270105564	3921	36,027,565	32,623,922	36,027,565	32,623,922	NC	Dare	1
272105889	78020	7,979,701	6,508,760	7,979,701	6,508,760	SC	Charleston	1
271143710	42424	127,533,845	99,398,483	96,949,004	83,665,018	NC	Brunswick	1
271732184	64209	8,508,873	5,708,246	7,078,285	5,267,221	FL	Miami-Dade	4
270382800	14188	110,533,988	80,841,837	87,243,663	71,165,425	FL	Miami-Dade	4
271365220	50622	11,238,047	9,423,390	11,238,047	9,423,390	FL	Indian River	1
271464987	54314	115,542,205	95,287,447	115,542,205	95,287,447	FL	Monroe	1
271607355	59580	15,017,560	13,422,466	15,017,560	13,422,466	NC	Dare	1
272112483	78267	148,080,156	117,380,329	148,080,156	117,380,329	SC	Charleston	2
270143883	5329	519,354	348,862	467,980	323,593	FL	Volusia	3
270856628	31769	58,591,717	45,084,147	54,325,332	43,402,060	NC	Pender	1
271797048	66620	18,896,241	16,826,413	18,896,241	16,826,413	RI	Washington	2
270052756	1950	36,192,464	28,912,315	36,192,464	28,912,315	NC	Onslow	1
270262841	9743	28,438,306	22,090,543	27,086,488	21,562,401	SC	Horry	1
272628724	97379	1,557,722	1,350,940	1,557,722	1,350,940	NC	Dare	1
272672956	99017	42,887,346	38,695,832	42,887,346	38,695,832	NC	Dare	1
271713500	63521	406,459	315,554	406,459	315,554	FL	St. Lucie	2
272426105	89881	29,838,061	25,577,742	28,172,384	25,084,433	NC	Dare	1
272293461	84987	312,288	211,610	287,515	196,705	FL	Palm Beach	2
270404899	15017	30,137,636	24,689,941	30,137,636	24,689,941	NC	Onslow	1
270479568	17785	6,290,322	5,345,642	6,290,322	5,345,642	FL	St. Lucie	1
271200226	44515	34,141,876	26,204,297	31,673,683	25,332,480	FL	Bay	3
272332475	86434	237,556,956	207,555,184	237,556,956	207,555,184	NC	Brunswick	1
272465695	91344	879,926,574	778,080,810	706,814,234	649,123,145	FL	Miami-Dade	3
272317980	85899	31,536,625	28,460,623	31,536,625	28,460,623	NC	Dare	3
272346377	86947	9,062,313	6,995,242	8,105,649	6,770,320	FL	Brevard	3
271463707	54265	228,007,215	207,118,504	178,838,728	170,237,884	FL	Sarasota	3
272099243	77781	21,264,748	15,992,634	19,323,672	15,387,670	NC	Brunswick	1
272495534	92442	84,783	70,590	84,783	70,590	NC	Hyde	1
271271046	47130	4,899,457	4,031,023	4,899,457	4,031,023	NC	Brunswick	1
271678123	62202	4,832	1,652	4,832	1,652	GA	Glynn	2
272163865	80178	8,646,357	6,605,461	8,646,357	6,605,461	SC	Charleston	1
270705426	26138	1,885,595,344	1,644,081,649	1,585,397,238	1,455,801,365	NC	Onslow	4
270730915	27089	519,980	427,388	519,980	427,388	NC	Carteret	1
270953470	35372	602,270,923	544,269,158	586,346,497	533,053,350	NC	Carteret	3
271352796	50163	106,636	56,428	106,636	56,428	LA	St. Mary	1
270676797	25091	24,953,901	21,310,517	24,953,901	21,310,517	NC	Carteret	1
270959269	35587	6,516,203	5,074,534	6,516,203	5,074,534	NC	Pender	1
271506371	55852	10,510,855	8,026,762	10,510,855	8,026,763	NC	Carteret	1
271923631	71300	1,481,307,579	1,337,593,434	1,334,222,825	1,228,762,431	NC	Brunswick	3
272255639	83579	154,769,740	139,353,529	154,769,740	139,353,529	NC	Carteret	2
272547337	94367	117,121	50,313	104,190	41,292	LA	Lafourche	3
270518347	19222	228,889,238	151,178,537	167,805,019	133,556,168	FL	Palm Beach	4
270720523	26706	4,729,515	3,431,546	4,729,515	3,431,546	SC	Charleston	1
271355784	50276	5,679,234	4,179,715	5,679,234	4,179,715	LA	Plaquemines	2
271590120	58946	11,352,019	9,324,593	11,352,019	9,324,593	NC	Carteret	1

EventID	Year	GU_Loss_wDS	GR_Loss_wDS	GU_Loss_xDS	GR_Loss_xDS	LandfallState	LandfallCounty	SS_Intensity
270500632	18571	16,890,073	13,360,342	16,890,073	13,360,342	NC	Carteret	1
270639770	23725	6,044,415	5,105,106	6,044,415	5,105,106	NC	Hyde	1
271997847	74029	35,925,405	30,775,239	35,925,405	30,775,239	FL	Collier	1
272390142	88556	173,505,631	149,719,602	173,505,631	149,719,602	NC	Onslow	2
270502104	18628	16,681,527	12,467,049	15,019,468	11,805,430	NC	Carteret	1
271922248	71247	160,431	101,261	119,309	93,894	FL	Palm Beach	4
270909251	33720	6,224,803	4,291,210	5,191,983	4,052,004	FL	Miami-Dade	4
271238933	45944	132,783,926	107,360,616	127,464,141	104,471,277	NC	Pender	1
272141891	79369	25,109,128	20,931,087	25,109,128	20,931,087	NC	Carteret	2
270591182	21918	190,659,912	160,603,026	178,240,695	153,057,217	SC	Charleston	3
271883606	69800	122,109,754	101,538,981	117,246,866	98,888,009	NC	Brunswick	1
272590560	95945	1,536,730	1,271,008	1,536,730	1,271,008	NC	Carteret	1
270295142	10944	84,044,566	65,803,512	78,609,903	63,448,578	FL	Pinellas	2
271311810	48645	19,782,793	15,951,148	19,782,793	15,951,148	SC	Horry	1
271979662	73363	102,220,761	94,779,142	102,220,761	94,779,142	NC	Dare	2
272380207	88188	190,869,539	176,298,629	190,869,539	176,298,629	NC	Dare	2
270068818	2552	177,507,011	137,397,529	161,164,946	129,546,528	FL	Wakulla	4
270468240	17372	18,096,610	14,874,450	18,096,610	14,874,450	FL	Lee	1
270817360	30300	32,880,794	29,956,574	32,880,794	29,956,574	NC	Dare	3
271218306	45182	18,243,988	14,686,888	18,243,988	14,686,888	LA	Jefferson	3
270282401	10456	23,374,090	21,115,262	23,374,090	21,115,262	NC	Dare	2
271291149	47872	80,398,917	64,390,332	78,333,642	63,762,128	SC	Charleston	2
271943682	72023	48,124,650	39,662,799	45,015,333	38,243,738	NC	Carteret	1
270457660	16978	35,478,977	31,848,587	35,478,977	31,848,587	NC	Dare	1
270812336	30112	74,819,203	61,959,944	68,832,421	58,864,154	SC	Charleston	4
271884798	69846	3,798,569	2,709,353	3,145,251	2,550,513	FL	Sarasota	4
271609902	59671	23,803,124	19,218,122	23,803,124	19,218,122	NC	Onslow	1
272649490	98149	1,245,453	918,258	1,132,096	874,249	FL	Miami-Dade	3
270800000	29663	181,972,312	156,400,590	179,891,497	155,083,113	SC	Charleston	3
272108361	78115	568,526	369,782	541,467	357,678	LA	Terrebonne	2
272233052	82740	2,578,812	2,199,902	2,578,812	2,199,902	NC	Dare	1
272601006	96342	4,350,808	3,296,381	4,350,808	3,296,381	NC	Carteret	1
270570009	21138	24,360	12,415	24,360	12,415	FL	Gulf	3
270002974	113	17,142,599	13,077,487	15,777,119	12,602,569	SC	Beaufort	1
270074591	2772	11,230,650	8,817,410	11,103,897	8,771,383	FL	Walton	3
271057577	39240	10,323,929	7,936,356	9,657,805	7,751,289	FL	St. Lucie	3
272347201	86976	4,542,111	3,082,888	3,916,014	2,897,786	FL	Miami-Dade	3
271780824	66018	33,200,298	26,797,919	33,200,298	26,797,919	NC	Carteret	1
272150929	79698	31,716,539	25,535,087	31,716,539	25,535,087	NC	Carteret	1
270186094	6888	972,433,739	936,567,356	972,433,739	936,567,356	NC	Dare	4
270569414	21116	4,843,226	3,366,650	4,530,584	3,254,013	FL	Palm Beach	3
271433244	53136	763,267,868	663,385,352	685,577,734	609,212,584	NC	Brunswick	2
270207784	7701	87,460,980	73,955,022	87,460,980	73,955,022	NC	Carteret	1
271859914	68938	74,490,226	63,961,563	74,490,226	63,961,563	NC	Dare	4
272503209	92724	111,151,288	89,509,082	111,151,288	89,509,082	NC	Carteret	2
270039038	1451	621,761,799	564,011,767	596,530,051	545,524,969	NC	Brunswick	3
270572335	21223	8,730,952	6,605,611	8,730,952	6,605,611	LA	Terrebonne	3
270160728	5948	19,745,806	16,468,150	19,745,806	16,468,153	NC	Brunswick	1
270200602	7437	934,049,872	805,937,087	837,483,595	739,439,396	NC	Carteret	3
270712130	26389	385,081,367	335,308,264	380,633,790	332,311,643	NC	Carteret	1
271108115	41116	14,003,085	10,779,093	14,003,085	10,779,093	NC	Carteret	1
271724553	63933	69,913,889	56,991,492	67,145,295	55,716,248	NC	Carteret	1
271774941	65805	416,260,245	343,418,484	329,721,146	288,591,959	FL	Collier	4
271944167	72041	188,007,163	159,466,634	188,007,163	159,466,634	SC	Horry	1
271239719	45973	25,753,808	21,208,701	25,753,808	21,208,702	NC	Carteret	1
271657328	61432	75,775,479	62,058,524	75,775,479	62,058,524	NC	Carteret	1
272122879	78659	4,708,032	3,700,518	4,708,032	3,700,518	AL	Mobile	3
272270830	84133	677,033,352	603,846,976	637,373,046	575,346,202	NC	Carteret	3
270381026	14119	135,359,220	112,780,509	133,809,088	111,871,849	NC	Carteret	2
271274254	47248	9,011,416	7,288,936	9,011,416	7,288,936	SC	Beaufort	2
271925855	71382	6,917,931	5,251,677	6,107,219	5,017,860	NC	Carteret	1
270108684	4035	73,682,860	56,740,362	69,533,486	55,048,304	FL	Monroe	2
270268374	9941	10,747,668	9,570,679	10,747,668	9,570,679	NC	Dare	1
270465461	17265	255,081,823	223,048,317	255,081,823	223,048,317	NC	Carteret	2
271048608	38909	130,343,527	83,314,973	93,049,905	76,047,312	FL	Pasco	4
271788327	66301	45,870,770	42,019,793	45,870,770	42,019,793	NC	Dare	1
272526997	93617	534,362	407,949	534,362	407,949	SC	Charleston	2
270045108	1674	3,250,661	2,583,743	2,955,128	2,507,398	FL	Hernando	3
271294419	47990	5,403,558	4,235,901	5,342,597	4,214,342	NC	Carteret	1
272644706	97969	1,392,706	990,694	1,214,595	928,181	GA	Chatham	4
271288338	47769	17,382,828	15,484,621	17,382,828	15,484,621	NC	Dare	2

EventID	Year	GU_Loss_wDS	GR_Loss_wDS	GU_Loss_xDS	GR_Loss_xDS	LandfallState	LandfallCounty	SS_Intensity
271495308	55449	65,931,833	53,762,228	65,931,833	53,762,228	NC	New Hanover	1
272656458	98408	164,158,096	140,352,927	164,158,096	140,352,927	NC	Carteret	2
270354200	13139	8,229,190	6,058,807	7,904,272	5,908,985	NC	Carteret	1
270523535	19413	82,472,593	68,573,746	82,472,593	68,573,746	NC	Pender	1
270862555	31978	73,132,887	61,228,488	61,887,013	56,070,860	NY	Suffolk	2
270968985	35940	524,126	357,985	482,305	335,500	NY	Nassau	1
271855104	68757	230,454,660	199,827,794	230,454,660	199,827,794	NC	Carteret	2
271952362	72350	11,252,690	7,138,982	8,056,767	6,522,981	FL	Miami-Dade	5
272187438	81066	6,149,851	5,401,273	6,149,851	5,401,273	NC	Dare	3
271199218	44479	13,928,022	10,862,468	13,928,022	10,862,468	NC	Onslow	1
271449233	53728	1,261,574,148	1,116,165,436	1,136,386,269	1,023,646,882	NC	New Hanover	3
272346186	86940	6,910,612	5,019,711	6,910,612	5,019,711	SC	Beaufort	1
270431973	16016	595,400,366	532,348,906	551,266,733	499,732,521	NC	Brunswick	3
270940862	34896	42,599,826	33,668,084	42,599,826	33,668,084	NC	Carteret	1
271071861	39765	651,489	428,225	595,428	392,200	NY	Suffolk	2
271204258	44658	102,913,263	84,041,897	102,913,263	84,041,897	NC	Onslow	1
271530417	56749	370,096,289	285,768,275	316,055,536	262,930,711	SC	Charleston	3
270065139	2413	2,258,120,577	1,995,250,378	1,895,233,345	1,762,814,242	NC	Pender	4
271059277	39303	6,933,352	6,116,681	6,933,352	6,116,681	NC	Dare	1
271790779	66389	305,000,233	224,642,562	245,473,710	198,860,196	FL	Broward	4
272372980	87919	4,827,421	3,556,993	4,827,421	3,556,993	NC	Carteret	1
270140748	5216	383,023	300,944	355,323	293,526	NJ	Atlantic	1
270929464	34470	49,147	34,717	49,147	34,717	FL	Monroe	1
271004406	37267	3,779,800	3,275,767	3,779,800	3,275,767	NC	Dare	2
271172268	43483	10,047,886	8,713,468	10,047,886	8,713,468	NC	Dare	3
271420065	52648	938,234,155	834,285,462	747,054,808	691,443,485	FL	Collier	4
271495729	55464	23,908,733	18,498,133	20,245,379	17,698,688	NC	Dare	1
271913049	70910	198,312,397	156,931,280	166,490,647	140,561,995	FL	Bay	4
272259129	83702	17,446,189	15,407,212	17,446,189	15,407,212	NC	Dare	2
272500964	92645	19,471,434	16,515,432	19,471,434	16,515,432	NC	Hyde	1
272398118	88851	428,838	220,866	373,725	181,093	FL	Okaloosa	3
272529397	93708	14,274,443	12,761,362	14,274,443	12,761,362	NC	Dare	1
271541625	57161	181,995	132,639	181,995	132,639	GA	Glynn	3
271567964	58121	6,416,964	5,510,826	6,253,824	5,483,989	FL	Palm Beach	2
271749715	64871	159,609,367	136,354,525	159,609,367	136,354,525	NC	Carteret	2
272338355	86655	11,568,940	9,455,785	11,568,940	9,455,785	NC	Carteret	1
272568936	95162	153,397,554	131,570,255	153,397,554	131,570,255	NC	Brunswick	2
270660971	24502	4,463,436	3,888,417	4,463,436	3,888,417	NC	Dare	1
272387101	88445	78,491,342	64,604,750	78,491,342	64,604,750	NC	Onslow	1
272455085	90945	1,010,462,581	867,030,335	833,264,054	743,133,580	FL	Lee	3
271303003	48314	264,002,427	221,672,869	264,002,427	221,672,869	NC	Pender	2
272427457	89930	133,908,849	117,074,773	133,908,849	117,074,773	NC	Brunswick	1
270242794	8997	1,547,166	1,204,044	1,486,422	1,187,613	SC	Charleston	2
270740381	27453	29,126,328	24,950,396	29,126,328	24,950,396	NC	Hyde	1
272003735	74252	156,344,468	128,663,474	152,303,453	126,615,010	NC	New Hanover	1
272239989	82998	11,175,604	9,546,327	10,646,761	9,442,233	RI	Newport	3
272394668	88723	210,395	134,192	205,035	129,434	NY	Suffolk	1
271751740	64945	5,598	763	4,200	443	FL	Levy	4
270337527	12521	4,858,322	4,039,844	4,546,855	3,971,757	NC	Dare	1
271575715	58406	540,610	318,735	540,610	318,735	FL	Broward	3
272367639	87722	87,400	45,998	80,411	40,031	NY	Suffolk	3
270039134	1455	435,385,380	369,770,989	372,706,535	328,391,577	FL	Broward	3
270296549	10997	72,217	33,360	71,398	32,691	AL	Baldwin	3
270609100	22579	11,236,994	9,152,164	11,236,994	9,152,164	NC	Carteret	1
272054625	76137	5,264	986	5,264	986	TX	Cameron	3
272434627	90192	108,643,312	89,848,854	99,266,988	85,598,236	FL	Pinellas	2
272515910	93198	8,831,882	6,446,881	7,989,214	6,074,606	LA	Lafourche	4
271150370	42671	13,122,832	9,020,419	11,141,336	8,386,214	FL	Monroe	3
272145959	79517	397,547	184,181	393,055	181,467	LA	Plaquemines	2
272569429	95181	29,689	23,272	29,689	23,272	NC	Hyde	1
270716523	26553	74,918,709	59,816,138	71,333,915	58,014,517	SC	Charleston	3
271879607	69659	347,174,857	292,837,671	343,143,800	290,240,997	NC	Carteret	2
270121025	4496	3,716,699	2,679,425	3,716,699	2,679,426	FL	Bay	3
270498861	18500	12,565,186	11,261,245	12,565,186	11,261,245	NC	Dare	1
271363909	50573	28,954,677	23,244,099	28,954,677	23,244,099	NC	Carteret	1
272000350	74124	20,672,753	12,955,903	15,135,377	11,708,473	FL	Dixie	3
272259454	83713	31,941,620	25,290,817	29,882,675	24,518,655	NC	Brunswick	1
272437879	90312	102,548,226	93,187,696	94,345,768	87,925,552	NY	Suffolk	3
272542335	94181	998,546	659,917	848,108	581,861	FL	Levy	2
270004849	184	413,858	300,781	381,046	286,313	FL	St. Johns	1
271786975	66248	44,932,264	39,948,380	44,932,264	39,948,380	NC	Dare	1

EventID	Year	GU_Loss_wDS	GR_Loss_wDS	GU_Loss_xDS	GR_Loss_xDS	LandfallState	LandfallCounty	SS_Intensity
271978132	73310	594,113	439,474	594,113	439,474	SC	Charleston	1
271306358	48443	732,134	567,571	732,134	567,571	SC	Charleston	1
271314637	48750	61,476,065	49,124,280	61,476,065	49,124,280	NC	Onslow	1
270651169	24141	237,174,745	221,946,980	234,466,919	219,931,270	NC	Hyde	3
272357166	87343	680,655,459	601,671,249	652,929,433	581,907,246	NC	Pender	2
271509507	55966	642,729,465	605,218,861	642,729,465	605,218,861	NC	Dare	2
272228127	82556	462,325,956	375,547,621	400,587,928	341,097,983	SC	Charleston	3
272069549	76692	107,926,074	95,711,638	107,926,074	95,711,638	NC	Carteret	2
272698888	99970	7,948,897	7,019,151	7,948,897	7,019,151	NC	Dare	1
270076941	2857	9,478,804	7,454,357	9,478,804	7,454,357	SC	Charleston	1
270597214	22144	349,375,208	296,487,987	289,667,433	256,331,989	NC	Hyde	3
271842284	68285	603,019,722	554,019,167	603,019,722	554,019,167	NC	Hyde	3
272493136	92353	311,076	183,172	296,336	173,466	LA	Lafourche	4
270294061	10903	16,647,492	14,240,096	16,647,492	14,240,096	NC	Carteret	1
271777989	65915	139,928,825	127,810,611	136,325,794	125,303,451	FL	Monroe	3
271897440	70318	83,459,303	69,502,891	81,317,412	68,456,848	NC	Brunswick	1
272352262	87167	103,975,246	96,219,458	103,975,246	96,219,458	NC	Dare	1
270275851	10216	4,176,933	3,505,632	4,176,933	3,505,632	NC	Hyde	1
270668131	24767	7,953,634	6,575,495	7,953,634	6,575,495	FL	Taylor	2
271087189	40334	3,719,766	2,499,774	3,055,437	2,336,078	FL	Martin	3
272452641	90858	2,991,685	2,107,337	2,991,685	2,107,337	SC	Charleston	1
272511667	93037	14,879,817	11,449,221	13,457,637	11,000,928	SC	Charleston	2
270539919	20001	1,712,669	888,966	1,517,264	745,435	FL	Santa Rosa	3
270685709	25418	8,878,436	6,842,942	8,878,436	6,842,942	NC	Pender	1
271417099	52534	10,377,812	9,075,809	10,377,812	9,075,809	NC	Hyde	1
271929402	71511	50,628,396	42,909,649	50,628,396	42,909,649	SC	Georgetown	1
272594842	96107	88,507,475	82,031,341	88,507,475	82,031,341	NC	Dare	2
270361560	13408	503,903,083	410,959,754	438,267,625	373,248,346	SC	Charleston	3
272471051	91541	383,255,571	339,913,377	383,255,571	339,913,377	NC	Brunswick	1
272568214	95136	102,389,186	94,961,261	102,389,186	94,961,261	NC	Dare	1
272601301	96354	1,422,034,794	1,233,990,066	1,104,975,266	1,015,550,378	FL	Monroe	4
270196568	7288	663,990,729	572,411,878	631,601,512	550,505,570	NC	New Hanover	2
270567244	21033	124,622,261	104,107,930	124,622,261	104,107,931	NC	Onslow	1
270932037	34567	133,198,037	121,139,851	133,198,037	121,139,851	NC	Dare	2
272611225	96729	537,467	373,038	516,319	362,679	SC	Beaufort	3
270471986	17509	4,038,369	3,510,467	4,038,369	3,510,467	NC	Dare	1
270836358	31012	2,253,167	1,520,851	2,030,317	1,414,315	LA	Iberia	3
271640699	60810	344,173,986	315,876,382	297,312,305	279,431,419	NC	Dare	2
271789756	66352	4,643,699	4,003,360	4,643,699	4,003,360	NC	Dare	2
271904942	70604	89,797,780	81,655,761	89,797,780	81,655,761	NC	Hyde	1
270210049	7782	85,903,677	74,211,328	77,360,682	69,697,248	NC	Dare	1
271287815	47751	648,317	551,925	648,317	551,925	NC	Dare	1
271293174	47946	1,368,495	1,069,952	1,368,495	1,069,952	FL	Monroe	3
271892121	70111	100,300,855	86,371,916	100,300,855	86,371,916	NC	Carteret	3
271964422	72804	105,623,396	90,521,106	105,623,396	90,521,106	FL	Monroe	2
272682440	99371	89,192,385	73,780,021	89,192,385	73,780,021	NC	Onslow	1
270026580	992	83,023,061	76,484,495	83,023,061	76,484,495	NC	Dare	2
271688330	62578	12,535,852	9,435,552	12,535,852	9,435,552	FL	Miami-Dade	1
270153442	5685	3,366,354	2,809,763	3,280,752	2,787,200	FL	Pinellas	3
270263826	9780	17,280,858	15,262,892	17,280,858	15,262,892	NC	Hyde	1
271728055	64057	2,015,666	1,700,644	2,015,666	1,700,644	NC	Dare	3
272411989	89364	22,963,975	17,362,460	21,129,638	16,776,248	SC	Charleston	2
270224510	8317	546,919,107	442,569,740	457,061,926	390,848,949	SC	Horry	3
270787769	29215	29,558,995	22,233,543	27,411,306	21,423,672	FL	Gulf	3
271621957	60111	91,578,547	72,613,736	89,218,382	71,685,638	SC	Beaufort	4
272617363	96956	838,221	714,577	838,221	714,577	NC	Dare	1
270155260	5750	1,812,216	1,411,294	1,812,216	1,411,294	GA	Camden	1
271080796	40091	38,723,224	31,845,992	38,282,017	31,603,762	NC	Carteret	3
271658637	61479	2,201,020	1,653,867	2,176,190	1,643,637	SC	Beaufort	2
270424277	15735	294,119,598	272,696,743	294,119,598	272,696,743	NC	Hyde	2
271746265	64743	166,810	141,439	166,810	141,439	NC	Hyde	1
272036251	75460	624,602,739	575,259,089	617,273,756	570,032,105	NC	Brunswick	3
272311185	85653	188,973	66,041	151,370	40,728	NY	Queens	2
270851486	31577	6,297,521	5,155,902	5,798,145	5,074,680	NC	Dare	1
271778719	65939	2,850,893	2,440,142	2,850,893	2,440,142	NC	Hyde	1
270531183	19686	203,589	117,989	203,589	117,989	GA	McIntosh	1
270669838	24830	116,944	50,577	116,944	50,577	SC	Charleston	1
270427321	15846	1,566,349	1,179,627	1,432,209	1,136,253	GA	Chatham	2
270573145	21252	2,239,700,423	2,014,350,490	1,924,820,152	1,803,195,428	NC	Brunswick	4
270999481	37083	15,174,471	11,779,959	15,174,471	11,779,959	NC	Carteret	1
271819882	67464	100,233,969	80,149,767	99,096,960	79,763,512	SC	Charleston	2

EventID	Year	GU_Loss_wDS	GR_Loss_wDS	GU_Loss_xDS	GR_Loss_xDS	LandfallState	LandfallCounty	SS_Intensity
271227885	45538	948,401	742,446	948,401	742,446	SC	Charleston	1
270398611	14781	40,036,451	32,857,814	40,036,451	32,857,814	FL	Broward	1
270731018	27093	347,820,832	288,726,381	333,768,913	280,257,615	NC	Carteret	3
271402273	51979	14,077,433	10,937,322	14,077,433	10,937,322	FL	Bay	2
270756737	28047	32,978,713	26,873,412	32,978,713	26,873,416	NC	New Hanover	1
270791483	29354	295,711	211,515	253,049	197,131	FL	Brevard	4
270806802	29909	218,651,941	187,266,703	186,623,413	170,817,303	NC	Hyde	4
271169450	43380	42,775,719	35,014,142	37,226,673	32,137,690	NC	Hyde	4
271947624	72173	725,521	491,550	725,521	491,550	FL	Santa Rosa	1
271982349	73465	32,928,367	24,868,709	29,440,839	23,810,137	FL	Collier	1
272265401	83930	22,892	13,671	22,308	13,170	FL	Miami-Dade	1
272309860	85604	1,183,612	932,463	1,183,612	932,463	SC	Charleston	1
272288995	84818	444,346,023	397,774,678	322,098,644	306,257,584	FL	Collier	4
272404262	89079	47,442,016	38,643,935	44,782,596	37,488,116	FL	Broward	2
270563617	20897	1,031,017,642	890,699,730	802,501,297	729,365,339	SC	Charleston	5
271143123	42403	35,640	7,306	34,225	6,494	FL	Levy	1
272296441	85099	17,867,453	14,633,568	17,867,453	14,633,568	NC	Hyde	1
270017820	667	85,873,060	71,905,424	85,873,060	71,905,424	NC	Carteret	1
270857668	31806	9,647	4,123	8,952	3,761	AL	Mobile	3
271069012	39662	76,041,667	57,064,271	69,977,029	54,788,937	FL	Bay	3
271414011	52420	41,408,381	37,969,026	41,408,381	37,969,026	NC	Dare	3
272008767	74440	37,771,684	31,968,699	37,771,684	31,968,699	NC	Carteret	1
272281910	84551	191,067,491	180,717,404	191,067,491	180,717,404	NC	Dare	2
270099974	3709	12,766,339	11,057,518	12,766,339	11,057,518	NC	Carteret	1
270903054	33488	36,155,572	30,181,804	36,155,572	30,181,804	NC	Dare	1
271083230	40181	289,175	184,330	266,216	169,773	FL	Miami-Dade	1
271496729	55502	15,079,981	11,599,686	15,079,981	11,599,686	NC	Carteret	1
271258823	46681	237,692	132,899	217,305	116,515	LA	Jefferson	2
271825835	67683	12,458,041	10,921,660	12,458,041	10,921,660	NC	Dare	2
272078254	77012	2,027,245	1,433,312	1,761,191	1,356,997	FL	Monroe	2
270119722	4448	255,391,416	203,634,046	230,597,773	189,958,443	NC	Carteret	2
271171157	43443	102,615,567	91,902,842	102,615,567	91,902,842	NC	Hyde	1
271334696	49497	151,655,095	126,898,705	151,655,095	126,898,706	NC	Onslow	1
271355005	50247	220,154,914	184,466,909	220,154,914	184,466,909	NC	Carteret	2
271622323	60126	197,753,996	178,966,330	172,189,454	160,733,805	NC	Currituck	1
272317178	85868	1,069,270	925,649	1,069,270	925,649	NC	Dare	1
270861857	31952	68,737,473	59,566,569	68,737,473	59,566,569	NC	Hyde	1
271148434	42601	7,721,953	5,725,866	6,266,898	5,489,187	FL	Monroe	3
271247852	46270	100,601,391	91,061,089	100,601,391	91,061,089	NC	Dare	1
272427450	89930	42,172,036	31,251,465	36,474,094	29,550,328	FL	Citrus	3
270009897	371	410,717	339,832	410,717	339,832	NC	Dare	1
270042886	1594	11,573,733	8,872,998	11,117,006	8,686,587	NC	Carteret	1
271311707	48641	256,980,131	221,447,007	256,980,131	221,447,007	NC	Brunswick	2
271410786	52299	9,449,385	7,394,199	9,449,385	7,394,200	NC	Carteret	1
272349601	87067	843,650	586,014	843,650	586,014	FL	Collier	1
272481229	91913	286,070,684	224,156,899	229,521,376	193,985,180	SC	Beaufort	4
270313737	11638	43,100,347	36,647,090	43,100,347	36,647,090	NC	Carteret	1
270662301	24552	17,412,851	13,382,358	15,751,773	12,885,733	SC	Charleston	3
271536812	56983	10,056,305	6,869,114	7,821,500	6,492,340	FL	Lee	1
272393262	88671	264,447	164,433	264,447	164,433	AL	Baldwin	2
271042270	38676	89,891,087	74,537,861	89,891,087	74,537,861	NC	Onslow	1
271063192	39449	15,392,518	13,082,764	14,533,966	12,885,951	NC	Hyde	1
271855544	68773	15,749,545	14,032,678	15,749,545	14,032,678	NC	Dare	1
271922145	71243	730,405,703	636,530,783	577,593,841	523,849,628	FL	Pinellas	3
272211408	81935	277,328,758	243,856,947	277,328,758	243,856,947	NC	Carteret	2
272163261	80154	160,247	90,061	160,247	90,061	SC	Charleston	1
271896614	70287	135,018	56,842	135,018	56,842	FL	Palm Beach	1
272127160	78820	34,139,345	22,363,330	25,959,702	20,888,211	FL	Miami-Dade	4
270113480	4216	724,906	364,299	724,906	364,299	SC	Charleston	1
270350493	13003	3,730,622	3,220,127	3,730,622	3,220,127	NC	Hyde	2
270729979	27057	22,629,384	18,467,984	22,629,384	18,467,984	FL	Monroe	1
272651094	98208	6,567	1,650	5,177	942	FL	Miami-Dade	3
272292954	84968	215,201	150,071	215,201	150,071	SC	Charleston	1
271791402	66411	12,827,202	10,056,024	12,827,202	10,056,025	SC	Horry	1
270250050	9272	84,859	31,144	84,859	31,144	SC	Beaufort	1
271157059	42920	674,319,034	600,584,144	656,654,372	587,721,812	NC	Brunswick	3
271795570	66564	441,677,653	377,797,106	397,065,304	347,262,066	FL	Miami-Dade	2
271952950	72372	525,034	397,870	480,020	383,634	FL	Nassau	2
272419127	89626	81,913,455	68,435,699	72,879,405	64,155,167	FL	Monroe	2
271718987	63729	118,105,790	103,924,699	118,105,790	103,924,699	SC	Horry	1
271772910	65732	2,402,909	1,763,026	2,402,909	1,763,027	LA	Vermilion	2

EventID	Year	GU_Loss_wDS	GR_Loss_wDS	GU_Loss_xDS	GR_Loss_xDS	LandfallState	LandfallCounty	SS_Intensity
272443841	90530	18,494,855	14,211,407	18,494,855	14,211,407	NC	Carteret	1
270000089	4	16,033,077	11,877,911	14,871,782	11,412,966	MS	Jackson	3
270961588	35672	21,325,595	16,593,991	19,213,668	15,950,561	NC	Hyde	4
271429129	52984	474,958,884	447,107,020	440,185,692	418,622,980	NC	Hyde	3
271801037	66769	1,540,339	1,332,378	1,540,339	1,332,378	NC	Dare	1
272697609	99922	29,393,407	23,110,823	29,393,407	23,110,823	NC	Carteret	1
270917207	34008	14,319,998	10,510,357	12,897,906	9,970,234	FL	Lee	3
270933118	34608	65,007,684	48,355,032	56,883,715	45,769,350	SC	Charleston	3
271943586	72019	3,309,395	2,175,018	3,272,067	2,155,487	MS	Jackson	3
272356157	87306	385,310,384	346,218,408	366,427,718	332,390,641	SC	Georgetown	2
271235009	45799	2,128,063,344	1,900,556,343	1,800,154,959	1,665,662,204	SC	Horry	3
271978632	73329	41,958,945	33,252,716	41,958,945	33,252,716	NC	Pender	1
270492298	18253	245,828,701	204,565,660	214,248,627	185,686,723	FL	Brevard	1
271342752	49793	2,293,200	1,334,364	2,293,200	1,334,364	LA	Terrebonne	2
271483492	55007	61,090,067	49,064,293	58,672,690	48,155,128	SC	Charleston	2
271609180	59645	112,129,039	83,237,446	90,813,189	75,779,272	FL	Walton	5
272603986	96454	18,418,946	12,862,183	14,221,153	11,891,400	NC	Hyde	1
270503810	18690	103,201,665	96,546,811	103,201,665	96,546,811	NC	Dare	3
272221463	82307	113,192,048	87,633,784	100,644,444	82,751,281	FL	Collier	1
272669328	98885	499,245,878	418,302,743	413,417,448	361,784,615	FL	Palm Beach	2
270267978	9927	1,425,782,838	1,242,703,925	1,222,054,393	1,103,350,058	SC	Horry	3
270430067	15945	86,967,309	79,490,477	86,967,309	79,490,477	NC	Hyde	1
271011778	37538	28,375,055	23,759,128	28,375,055	23,759,128	SC	Horry	1
270513836	19056	17,506	1,708	17,506	1,708	LA	Lafourche	2
270101762	3775	16,425,035	13,641,554	15,016,805	13,245,627	FL	Monroe	2
270536063	19863	83,768,461	71,012,010	83,768,461	71,012,011	NC	Carteret	1
270965834	35828	66,207,524	54,532,493	66,207,524	54,532,493	NC	Brunswick	1
271249809	46345	18,625,023	14,569,477	18,625,023	14,569,477	NC	Onslow	1
271905435	70623	128,916,266	90,100,433	95,191,621	78,819,957	FL	Dixie	3
272165550	80243	30,923,069	24,234,955	30,923,069	24,234,955	FL	Collier	1
271471013	54541	1,457,101	1,149,366	1,352,006	1,129,581	NY	Suffolk	2
272024697	75035	90,682,272	66,457,239	78,390,138	61,936,360	SC	Charleston	1
271034331	38377	187,706,888	147,894,417	164,736,768	136,475,386	NC	Brunswick	1
271079684	40050	9,536,404	8,460,852	9,536,404	8,460,852	NC	Dare	2
271352732	50160	110,354,071	84,557,446	94,980,235	77,521,936	SC	Beaufort	3
270417887	15502	6,408,876	4,433,226	5,634,356	4,112,280	FL	Martin	2
271266783	46974	30,847	14,110	29,118	13,122	LA	Jefferson	2
271613745	59813	764,772	638,319	764,772	638,319	SC	Charleston	2
272674161	99059	60,246,514	54,676,914	60,246,514	54,676,914	NC	Hyde	1
270413724	15346	95,830,970	75,527,355	94,736,830	74,946,700	NC	Carteret	2
270618356	22927	4,144,782	3,300,378	4,144,782	3,300,378	SC	Charleston	1
271385014	51355	24,794,098	19,677,387	24,794,098	19,677,387	NC	Hyde	1
272030464	75250	13,759,547	11,290,459	13,759,547	11,290,459	FL	Miami-Dade	1
270182281	6745	2,380,267	2,089,657	2,380,267	2,089,657	NC	Dare	1
270495300	18363	380,799,751	308,191,945	336,627,088	282,374,928	NC	Pender	3
271016121	37699	7,037,224	5,609,080	6,958,182	5,585,238	FL	Levy	1
271233126	45731	9,769,430	8,115,454	9,521,326	8,054,374	SC	Charleston	3
271512001	56059	33,401,049	26,619,613	32,541,586	26,214,161	NC	Onslow	1
272103195	77923	26,387,074	20,623,815	26,387,074	20,623,815	NC	Carteret	1
272313320	85728	135,475,851	116,330,464	135,475,851	116,330,464	NC	Carteret	2
272430166	90030	2,193,139	1,578,605	2,193,139	1,578,605	LA	Jefferson	3
272494025	92386	24,013,908	19,182,902	24,013,908	19,182,904	AL	Baldwin	2
270168015	6212	711,992,551	619,055,094	637,406,827	565,850,923	NC	Brunswick	3
270703322	26060	122,962,965	103,749,182	122,962,965	103,749,182	NC	Brunswick	2
270556965	20646	9,630,436	7,354,538	9,630,436	7,354,539	SC	Charleston	1
271617579	59952	375,500,803	320,619,839	365,779,089	314,554,781	NC	Brunswick	2
272646620	98038	524,033	323,957	524,033	323,957	GA	Camden	1
270143693	5323	4,003,407	3,168,350	3,958,478	3,155,092	FL	Franklin	3
270258696	9592	201,149	133,808	176,812	120,729	FL	Palm Beach	3
271186922	44019	2,586,520,470	2,264,764,083	2,230,317,084	2,031,555,287	NC	Pender	3
271524736	56535	307,075,785	271,237,257	307,075,785	271,237,258	NC	Carteret	2
270049303	1826	2,487,906	2,016,457	2,487,906	2,016,457	SC	Horry	1
270091069	3386	25,993,056	21,334,413	25,993,056	21,334,414	SC	Charleston	2
272689049	99612	222,657,358	171,017,543	169,676,902	141,752,101	FL	Monroe	1
270343758	12752	141	51	126	40	AL	Baldwin	3
271406497	52140	120,260,736	99,698,943	120,260,736	99,698,944	NC	Brunswick	1
271448137	53686	213,392,001	154,932,753	154,218,889	129,651,615	FL	Pinellas	3
271454306	53912	526,971,916	500,160,160	488,308,937	468,136,432	NC	Hyde	3
271486663	55126	2,482,658	1,932,965	2,482,658	1,932,965	SC	Charleston	1
270165315	6114	954,694,405	819,373,384	842,650,135	744,489,896	NC	Hyde	4
270992156	36807	182,109,903	157,108,618	182,109,903	157,108,618	NC	Brunswick	1

EventID	Year	GU_Loss_wDS	GR_Loss_wDS	GU_Loss_xDS	GR_Loss_xDS	LandfallState	LandfallCounty	SS_Intensity
271129428	41894	4,682,533	3,160,467	3,940,508	2,890,585	FL	Sarasota	2
271859621	68928	594,683,134	570,793,435	570,765,906	551,796,705	NC	Hyde	3
271890016	70032	1,666,477,203	1,489,242,015	1,347,444,492	1,276,677,879	FL	Citrus	3
272435310	90217	63,378	25,035	56,900	22,299	LA	Iberia	4
270828385	30705	53,941,710	44,243,273	53,941,710	44,243,274	FL	Collier	1
270952542	35338	14,081,345	11,138,146	14,081,345	11,138,146	SC	Charleston	1
272145856	79513	101,096,252	82,021,093	101,096,252	82,021,093	NC	Carteret	1
272177157	80684	334,118	236,031	301,099	216,229	NC	Dare	1
270982826	36459	2,383,975	1,729,013	2,122,633	1,644,205	FL	Wakulla	2
271433213	53136	14,221,806	11,763,558	13,662,061	11,583,054	NC	Carteret	1
270400192	14841	59,156,304	53,921,603	59,156,304	53,921,603	NC	Hyde	1
271710933	63424	93,508,406	77,628,150	89,028,867	75,187,423	SC	Charleston	1
271879313	69648	1,226,417	1,015,571	1,226,417	1,015,571	NC	Dare	1
270627575	23275	815,996,940	730,771,280	708,230,284	652,658,827	SC	Horry	3
271116694	41430	897,597,718	829,228,791	861,226,546	801,176,641	NC	Brunswick	4
271762902	65359	38,424,001	31,662,077	38,424,001	31,662,077	SC	Charleston	2
272355244	87273	28,469,614	25,463,535	28,469,614	25,463,535	NC	Dare	1
272620285	97064	282,589,576	259,825,102	261,967,592	244,031,711	NC	Hyde	2
272305771	85448	83,792,649	71,350,580	83,792,649	71,350,580	NC	Carteret	3
272229805	82621	94,539,052	86,065,588	94,539,052	86,065,588	NC	Dare	2
271861951	69018	55,545,310	45,850,195	55,545,310	45,850,195	NC	New Hanover	1
270594582	22047	39,603,772	34,312,897	39,603,772	34,312,897	NC	Dare	3
272318164	85906	611,278,535	560,269,485	604,020,825	555,120,264	NC	Carteret	4
271067218	39597	911,770,041	784,668,263	809,569,307	715,050,513	NC	Brunswick	3
271246275	46215	409,088,635	318,920,983	337,547,868	283,563,280	SC	Charleston	4
271990026	73739	1,076,250	841,376	1,076,250	841,376	NC	Dare	1
272295001	85043	212,876,165	170,614,609	210,450,574	169,515,830	SC	Charleston	4
272522577	93450	128,206,787	109,762,807	128,206,787	109,762,807	NC	Carteret	2
270224591	8320	10,128,853	8,052,930	10,128,853	8,052,930	NC	Carteret	1
270936923	34750	57,101,058	41,424,343	49,724,195	39,240,871	SC	Beaufort	3
272280997	84518	19,024,267	15,531,983	19,024,267	15,531,983	SC	Georgetown	1
270692046	25653	3,089,577	2,669,332	3,089,577	2,669,332	MA	Dukes	2
270700629	25959	1,266,636,064	1,047,294,912	982,574,078	859,370,323	SC	Charleston	4
271454068	53903	361,582	162,104	361,582	162,104	SC	Charleston	1
271893615	70169	2,089,223	1,289,521	1,649,357	1,121,940	FL	Miami-Dade	3
272462367	91222	19,409,600	15,147,389	19,409,600	15,147,389	NC	Carteret	1
270019543	732	218,495,354	207,582,261	218,495,354	207,582,261	NC	Dare	3
270043481	1616	3,191,242	2,027,073	2,749,528	1,816,755	FL	Santa Rosa	4
271095157	40634	33,878,426	26,890,599	33,014,046	26,545,457	SC	Beaufort	2
270707744	26222	4,063,942	3,102,592	3,770,149	3,001,322	FL	Brevard	3
271144012	42436	1,911,628,031	1,707,346,324	1,433,173,097	1,342,611,173	FL	Monroe	3
271215547	45076	10,177,759	8,046,499	8,740,674	7,684,662	FL	Nassau	3
271633184	60529	608,789,765	533,377,008	584,320,661	516,068,253	NC	Brunswick	2
271653656	61293	53,807	28,825	53,807	28,825	FL	Taylor	1
272408376	89230	2,774,525	2,357,103	2,774,525	2,357,103	FL	Indian River	1
270090736	3374	102,164,303	83,744,767	91,940,829	78,163,723	FL	Monroe	4
270119428	4437	37,658,108	31,856,710	37,658,108	31,856,710	SC	Charleston	1
270579817	21502	1,234,612,002	1,105,792,041	1,161,775,073	1,055,160,590	NC	Onslow	3
272159559	80016	35,293,352	29,806,152	35,293,352	29,806,152	FL	Monroe	1
272296640	85107	6,943,994	6,115,005	6,943,994	6,115,005	NC	Dare	1
272654757	98344	9,398,598	7,022,093	8,874,711	6,826,718	AL	Baldwin	3
270274961	10182	616,327,898	551,214,791	600,220,695	540,416,637	NC	Brunswick	3
270960412	35628	299,078,583	241,035,740	271,454,723	225,387,028	SC	Charleston	3
270972334	36062	519,983,211	460,793,440	471,530,055	425,668,435	SC	Charleston	4
271554768	57646	445,132	222,237	369,194	177,527	MS	Jackson	3
272027215	75128	25,866,482	19,223,788	22,456,211	18,477,323	FL	Broward	4
271149625	42646	321,068	193,548	244,598	135,604	FL	Indian River	1
270760442	28184	2,444,962,870	2,167,966,266	2,041,523,788	1,895,108,390	NC	Brunswick	4
272495271	92431	455,705	329,109	455,705	329,109	SC	Georgetown	1
270461824	17131	16,290,580	13,346,462	14,682,040	13,041,462	NY	Suffolk	2
270965495	35817	1,743,834	984,779	1,743,834	984,779	FL	Franklin	2
270986628	36601	371,499,604	336,168,259	371,499,604	336,168,259	NC	Carteret	3
271207975	44794	647,502,299	578,889,131	620,952,549	559,789,772	NC	Onslow	3
272465363	91333	457,221,460	396,317,132	445,327,088	388,516,416	SC	Horry	2
270210035	7782	2,673,518,019	2,371,129,227	2,312,249,941	2,145,650,688	NC	Onslow	3
270712218	26392	241,451	167,387	222,298	156,682	FL	Okaloosa	3
270005136	195	339,815,664	276,437,547	277,979,463	240,491,609	FL	Monroe	2
270139526	5171	946,053	639,291	796,257	588,028	LA	Plaquemines	4
270431377	15993	7,738,455	5,955,327	6,891,671	5,774,614	FL	Palm Beach	4
270987563	36635	96,554,642	89,329,154	96,554,642	89,329,154	NC	Dare	2
271738203	64433	30,696,874	20,382,925	24,029,286	19,157,466	FL	Franklin	4

EventID	Year	GU_Loss_wDS	GR_Loss_wDS	GU_Loss_xDS	GR_Loss_xDS	LandfallState	LandfallCounty	SS_Intensity
270853526	31652	8,016,658	5,995,139	7,283,180	5,728,046	FL	Gulf	3
270243088	9008	1,263,120	664,850	965,598	535,211	FL	Taylor	4
271962413	72729	124,950,354	77,332,792	89,238,097	71,091,022	FL	Flagler	5
270584065	21660	10,519,181	8,197,381	10,519,181	8,197,381	NC	Carteret	1
271481991	54950	14,084,525	12,543,733	14,084,525	12,543,733	NC	Dare	4
271610291	59685	4,254	1,947	4,254	1,947	LA	Terrebonne	1
270980499	36373	27,703	14,908	24,037	12,114	FL	Palm Beach	3
271810081	67105	10,442,087	8,017,280	10,030,045	7,860,754	FL	Martin	4
272177203	80685	1,386,810	1,173,903	1,386,810	1,173,903	SC	Beaufort	1
272344440	86879	40,582,592	31,293,009	35,226,059	29,041,062	FL	Manatee	2
270009110	341	138,518,095	113,311,533	138,518,095	113,311,534	SC	Georgetown	2
270170773	6313	1,587,472,560	1,472,782,853	1,323,589,583	1,278,898,826	NC	Hyde	3
270181796	6727	9,389,496	8,304,977	9,389,496	8,304,977	NC	Hyde	1
270693437	25704	28,353,082	24,263,618	28,353,082	24,263,618	NC	Hyde	1
272506132	92833	45,354	25,637	40,407	22,508	AL	Baldwin	4
270736513	27306	180,662,263	160,489,353	180,662,263	160,489,353	SC	Georgetown	2
270828052	30693	38,142,317	29,445,591	34,231,239	27,786,609	NC	New Hanover	1
271093148	40559	30,457,552	26,512,240	30,457,552	26,512,241	NC	Hyde	1
271189450	44118	24,852,025	19,638,351	23,464,890	19,207,813	FL	Lee	2
272329682	86328	81,368	68,002	81,368	68,002	ME	Washington	1
272613765	96823	296,418,663	231,692,460	267,814,992	219,876,544	SC	Charleston	3
270310432	11515	282,940,911	231,867,250	262,191,052	219,680,597	SC	Charleston	3
271099153	40783	8,634,060	5,661,655	6,530,482	5,314,158	AL	Mobile	4
271089095	40405	8,547,516	7,554,216	8,547,516	7,554,216	NC	Dare	3
271437187	53282	4,449,218	3,821,766	4,449,218	3,821,766	NC	Hyde	2
270726262	26919	231,938,402	187,405,400	218,789,643	180,089,335	SC	Georgetown	3
272502194	92688	286,644,411	243,930,574	286,644,411	243,930,574	NC	Brunswick	2
272646421	98030	2,893,411	2,301,522	2,893,411	2,301,522	FL	Indian River	2
270640446	23750	200,407	134,921	192,514	131,067	SC	Beaufort	2
270700400	25952	79,301	25,114	69,073	17,753	FL	Indian River	3
270986342	36591	339,332,117	284,778,912	309,799,509	266,612,179	NC	Brunswick	3
271624222	60197	479,106	281,520	479,106	281,520	TX	Jefferson	2
271953489	72392	1,628,160,444	1,476,328,189	1,465,813,381	1,360,384,909	SC	Horry	3
272333579	86474	29,566,211	24,283,303	29,566,211	24,283,304	SC	Charleston	1
270648372	24035	195,335,060	166,409,781	195,335,060	166,409,781	NC	Pender	1
270877501	32534	42,557,878	36,850,861	42,557,878	36,850,861	NC	Carteret	1
271612786	59779	46,647,763	41,935,399	46,647,763	41,935,399	NC	Dare	1
271813179	67218	101,056,868	80,070,976	90,191,907	74,200,580	NC	Carteret	2
271970442	73026	14,141,560	10,690,451	14,141,560	10,690,451	NC	Carteret	1
271485647	55089	8,917,669	6,340,882	6,850,483	6,038,441	NY	Nassau	3
270337821	12532	213,460,532	197,921,763	192,125,618	181,809,789	NY	Suffolk	2
271147955	42582	232,310,818	203,170,161	232,310,818	203,170,162	SC	Horry	1
271753390	65005	188,632,352	155,952,052	170,379,105	145,111,084	FL	Collier	4
271999864	74105	48,252,435	39,685,169	48,252,435	39,685,169	SC	Horry	1
270039573	1471	55,054,664	49,437,441	55,054,664	49,437,441	NC	Dare	1
270156933	5809	109,945,601	90,837,781	109,945,601	90,837,781	NC	Carteret	2
270864549	32052	1,722,250	1,314,813	1,722,250	1,314,813	GA	Glynn	1
272246484	83241	88,429,617	71,326,966	88,429,617	71,326,966	NC	Pender	1
272309264	85581	3,919,258	2,909,680	3,919,258	2,909,680	FL	Volusia	2
272323933	86115	96,245,434	78,920,482	96,245,434	78,920,482	NC	Carteret	1
271011920	37543	4,088,496	3,603,790	4,088,496	3,603,790	NC	Hyde	1
271516797	56236	98,508,908	87,893,204	98,508,908	87,893,205	NC	Carteret	1
271714758	63572	111,096,955	103,871,327	111,096,955	103,871,327	NC	Hyde	2
271747774	64799	685,959,285	579,221,268	625,299,724	538,292,789	NC	Carteret	4
271123784	41687	10,412,484	8,100,679	10,412,484	8,100,679	MS	Harrison	3
271508307	55922	903,470,750	825,678,052	762,083,642	728,006,070	SC	Charleston	5
271755376	65078	269,546,542	256,519,899	269,546,542	256,519,899	NC	Hyde	2
271801383	66780	10,102,727	8,277,472	10,102,727	8,277,473	SC	Charleston	1
272109236	78148	26,226,261	20,042,092	23,976,146	19,372,458	FL	Taylor	3
272217952	82176	20,463,235	18,307,032	20,463,235	18,307,032	NC	Dare	1
271724949	63947	116,278	60,801	116,278	60,801	FL	Taylor	1
270710040	26311	94,472,148	80,324,522	94,472,148	80,324,522	NC	Carteret	2
270986120	36584	406,937	326,138	406,937	326,138	NC	Carteret	1
271973474	73138	5,437,147	4,741,779	5,376,053	4,732,869	RI	Washington	2
272083561	77205	589,514,041	498,885,251	523,034,818	454,698,781	SC	Horry	4
272687681	99560	1,309,664,323	1,157,087,173	1,192,967,136	1,073,200,176	NC	New Hanover	3
270352913	13090	126,349,392	113,120,211	126,349,392	113,120,211	NC	Hyde	2
271693356	62764	10,850,344	8,933,513	10,850,344	8,933,513	NC	Hyde	3
271752080	64957	248,327,890	192,260,937	216,119,905	178,166,091	SC	Beaufort	3
271325393	49154	183,968,108	167,157,810	157,764,438	148,420,144	NY	Suffolk	3
271595021	59127	1,706,591,336	1,414,342,960	1,223,007,422	1,122,357,381	NC	Carteret	4

EventID	Year	GU_Loss_wDS	GR_Loss_wDS	GU_Loss_xDS	GR_Loss_xDS	LandfallState	LandfallCounty	SS_Intensity
271954674	72438	2,204,406,547	1,937,126,497	1,833,833,983	1,699,481,257	SC	Georgetown	4
272069659	76696	70,101,585	57,929,924	70,101,585	57,929,924	NC	Carteret	1
272099647	77796	42,754,324	32,989,250	39,985,038	31,911,878	SC	Charleston	2
272563395	94957	2,513,494,100	2,177,080,932	2,017,067,700	1,868,460,181	NC	New Hanover	4
270724931	26868	541,391	425,094	541,391	425,094	SC	Charleston	1
271881272	69717	1,326,290	1,027,162	1,230,411	1,003,827	FL	Collier	3
272153651	79797	299,819,605	247,415,412	243,269,388	211,706,394	FL	Monroe	1
272287780	84773	6,944,073	5,553,051	6,944,073	5,553,051	NC	Hyde	1
272501544	92666	27,104,447	22,457,197	27,104,447	22,457,197	NC	Carteret	1
272028757	75187	51,995,335	45,112,557	49,086,961	43,891,615	NC	Hyde	2
272211062	81924	17,039,055	11,360,775	13,440,548	10,804,857	FL	Martin	3
271188798	44090	34,211	17,327	32,024	15,891	MS	Jackson	3
271372688	50896	17,406,017	14,326,880	17,406,017	14,326,880	NC	Carteret	1
270882519	32723	34,255,285	30,180,002	34,255,285	30,180,002	NC	Hyde	1
271172776	43500	8,304,505	6,275,350	7,704,998	6,099,791	FL	Palm Beach	3
271849611	68558	7,841,024	6,784,339	7,641,701	6,749,482	NY	Suffolk	2
270751443	27856	128,562	51,119	128,562	51,119	FL	Walton	3
271261860	46799	67,389,807	56,534,555	67,389,807	56,534,555	NC	Carteret	2
271861997	69019	70,181,247	58,668,763	70,181,247	58,668,763	NC	Onslow	1
271071258	39742	107,179,512	88,969,996	107,179,512	88,969,996	NC	Onslow	1
271174927	43577	12,226,096	7,996,647	9,636,377	7,340,541	SC	Charleston	1
271478924	54836	8,578,122	6,598,886	8,578,122	6,598,886	SC	Beaufort	2
271646195	61016	399,708,138	342,007,011	399,708,138	342,007,011	NC	New Hanover	2
271717318	63666	50,053	26,270	50,053	26,270	FL	St. Lucie	1
271730905	64161	1,177,317	867,831	985,342	843,001	NJ	Ocean	3
272055649	76175	191,597	121,436	177,769	113,670	FL	Broward	1
270266056	9857	20,132,176	12,830,639	14,684,611	11,887,944	FL	Monroe	3
270613707	22752	138,186,586	128,787,289	138,186,586	128,787,289	NC	Dare	2
271240368	45994	2,956,647	2,548,580	2,956,647	2,548,580	NY	Suffolk	1
271632192	60492	1,629,409,266	1,428,374,066	1,407,161,697	1,272,164,763	NC	New Hanover	4
271683230	62390	51,553	18,219	51,553	18,219	FL	Bay	4
272452499	90853	92,289	29,113	92,289	29,113	TX	Willacy	4
270067905	2519	52,208	18,092	39,851	9,585	FL	Pinellas	3
271081362	40110	372,006,099	309,924,697	302,704,624	265,570,973	FL	Monroe	4
272009163	74454	25,649,521	22,649,864	25,649,521	22,649,864	NC	Hyde	1
270651375	24149	19,741,625	15,398,727	19,741,625	15,398,727	SC	Beaufort	1
271106200	41043	32,165,859	26,070,963	32,165,859	26,070,963	FL	St. Lucie	1
271370070	50799	27,762,655	23,513,191	27,762,655	23,513,191	NC	Carteret	1
271831369	67886	1,114,470,603	968,853,635	908,718,209	820,619,414	FL	Palm Beach	3
271928741	71484	71,320,993	60,567,939	71,320,993	60,567,939	NC	Carteret	2
272146189	79525	67,396,525	51,366,004	58,954,382	48,222,345	FL	Broward	3
270769986	28546	1,396,062	819,410	1,396,062	819,410	SC	Beaufort	1
272318907	85932	329,374,804	285,755,492	329,374,804	285,755,492	NC	Onslow	2
270339452	12590	880,398,277	768,333,430	684,924,932	625,600,081	FL	Palm Beach	3
270826463	30636	63,501,266	47,567,615	49,689,787	42,068,608	SC	Charleston	4
270962177	35695	58,947	20,698	51,144	16,966	FL	Miami-Dade	3
270999474	37083	331,999,635	310,010,385	331,999,635	310,010,385	NC	Hyde	2
271071082	39736	817,649,543	731,011,911	762,437,593	691,845,708	NC	Carteret	4
271671633	61960	900,830,726	812,997,809	798,752,078	742,920,686	NC	Brunswick	4
270525226	19474	62,294,858	50,156,953	62,294,858	50,156,953	NC	Carteret	2
270915507	33945	68,727,308	63,454,119	68,727,308	63,454,119	NC	Dare	2
271158566	42974	4,044,260	2,928,282	3,883,180	2,851,145	NC	Carteret	1
272320533	85989	14,660,255	12,869,125	14,660,255	12,869,125	NC	Hyde	1
272365718	87654	10,316	4,439	9,742	4,130	FL	Wakulla	1
270309240	11469	141,237,503	132,122,970	141,237,503	132,122,970	NC	Dare	3
270763240	28290	13,407,786	9,924,138	12,338,503	9,521,937	FL	Walton	4
271344085	49843	22,501,782	18,015,211	22,501,782	18,015,211	SC	Charleston	2
272425796	89869	187,634,048	165,083,087	187,634,048	165,083,087	NC	Brunswick	1
270102732	3814	185,572,170	154,792,588	185,572,170	154,792,588	NC	Carteret	2
270136627	5066	29,577,197	22,921,814	27,671,238	22,347,991	FL	Monroe	3
270182846	6768	7,501,526	4,778,856	5,511,301	4,458,053	FL	Hernando	2
270407122	15098	6,212	1,843	4,561	1,570	FL	Broward	4
272590670	95949	483,743,571	414,757,625	478,103,578	410,972,740	NC	Carteret	2
270184348	6824	10,711,225	8,859,965	10,711,225	8,859,965	SC	Charleston	1
270563816	20905	55,941,264	44,962,202	52,806,671	43,906,682	FL	Collier	2
270756744	28047	42,959,331	37,337,612	42,959,331	37,337,614	NC	Carteret	1
271281518	47519	593,533,798	484,045,559	522,280,744	442,260,062	SC	Charleston	3
272064522	76508	185,867,792	154,700,462	185,867,792	154,700,462	NC	Onslow	2
272488662	92187	85,093,238	70,215,918	85,093,238	70,215,918	SC	Georgetown	1
270114908	4266	7,270,536	5,759,905	7,270,536	5,759,905	SC	Georgetown	1
270937939	34787	217,591	145,049	197,752	127,171	LA	Terrebonne	3

EventID	Year	GU_Loss_wDS	GR_Loss_wDS	GU_Loss_xDS	GR_Loss_xDS	LandfallState	LandfallCounty	SS_Intensity
270953168	35360	18,828,783	15,303,880	18,828,783	15,303,880	NC	Carteret	1
271278859	47422	40,099,175	34,834,077	40,099,175	34,834,077	NC	Carteret	1
270105793	3928	95,167,670	78,760,497	95,167,670	78,760,497	FL	Collier	2
271767762	65539	417,211	305,036	417,211	305,036	SC	Charleston	1
271808533	67048	423,300	301,498	423,300	301,498	SC	Charleston	1
270146118	5411	36,935,833	32,813,935	36,935,833	32,813,935	NC	Hyde	3
270541701	20071	254,000,640	235,814,728	251,107,934	233,598,939	NC	Dare	3
270826258	30629	79,275	62,701	79,275	62,701	NC	Hyde	1
271447359	53658	39,494,043	31,252,895	37,274,068	30,681,055	SC	Beaufort	2
271634430	60574	402,738,190	348,347,395	398,045,213	345,126,112	NC	Carteret	3
272178430	80731	1,293,718	1,018,744	1,293,718	1,018,745	SC	Charleston	1
271858096	68870	684,665	495,683	657,707	485,041	FL	Monroe	1
270763304	28293	92,050,343	78,393,018	92,050,343	78,393,018	NC	Brunswick	1
271037812	38509	81,073,785	74,379,113	81,073,785	74,379,113	NC	Dare	1
271424863	52828	169,638,708	146,749,170	158,638,079	139,764,876	FL	Monroe	3
271483748	55018	178,910,890	163,130,844	157,060,899	147,537,558	RI	Washington	4
271583019	58687	11,374,331	10,105,390	11,374,331	10,105,390	NC	Dare	1
270788498	29241	4,091	2,379	4,091	2,379	SC	Beaufort	1
271776194	65850	89,501,357	82,499,132	89,501,357	82,499,132	NC	Carteret	2
271824334	67628	76,803,574	47,139,832	54,886,494	43,526,212	FL	Miami-Dade	4
270861341	31934	13,466,397	8,458,741	10,262,555	7,595,663	LA	Plaquemines	4
271760313	65263	9,513,576	6,979,243	8,503,370	6,677,207	FL	Gulf	3
272141559	79358	1,308,381	1,048,632	1,308,381	1,048,632	FL	Taylor	2
271102250	40899	1,240,158	692,599	1,064,698	601,490	FL	Santa Rosa	3
271889309	70007	297,354,308	250,816,950	297,354,308	250,816,950	NC	Onslow	2
270115217	4278	25,014,567	19,379,632	25,014,567	19,379,632	SC	Beaufort	1
270278456	10311	129,922	78,621	129,922	78,621	NC	Dare	1
270439390	16296	4,319,985	3,668,329	4,319,985	3,668,329	NC	Carteret	1
270780661	28956	5,042,615	3,829,983	4,611,420	3,704,555	FL	Martin	3
272087025	77334	425,796,246	347,924,787	382,414,141	322,267,313	NC	Onslow	1
270160043	5921	21,760,649	15,325,113	18,469,259	14,521,874	SC	Charleston	1
271469886	54499	192,739	129,088	190,574	127,932	FL	Brevard	3
271916743	71047	180,679,351	165,549,097	180,679,351	165,549,098	NC	Dare	3
272462138	91215	99,961,566	90,667,533	99,961,566	90,667,533	NC	Dare	4
270667344	24737	221,305,412	153,583,429	173,328,684	139,661,351	MS	Jackson	5
271151665	42721	140,167,444	116,682,126	112,688,801	100,810,786	FL	Monroe	4
271592069	59023	10,950,479	9,641,644	10,950,479	9,641,644	NC	Dare	1
272691280	99694	67,561	33,954	67,561	33,954	SC	Charleston	1
270686496	25448	10,727,758	6,874,350	7,757,835	6,168,197	FL	Collier	1
270959793	35606	699,986,926	604,179,501	625,042,172	552,076,322	NC	Carteret	4
272338988	86677	15,374,965	12,583,703	15,374,965	12,583,703	NC	Carteret	1
270389560	14444	1,942,888	1,441,741	1,893,383	1,422,210	FL	Duval	1
271070685	39721	243,252,598	210,883,311	243,252,598	210,883,311	SC	Horry	2
271336476	49565	5,301,089	3,354,965	4,760,281	3,031,492	FL	St. Lucie	3
272684560	99448	13,778	5,953	13,423	5,697	GA	Chatham	2
270051858	1918	44,021,181	36,875,237	44,021,181	36,875,237	NC	Carteret	1
270817891	30319	39,257,174	34,649,375	39,257,174	34,649,375	NC	Hyde	1
271804420	66895	825,745,609	674,523,642	623,267,074	548,613,074	FL	Miami-Dade	4
271831931	67905	1,002,131	856,826	1,002,131	856,826	NC	Dare	2
272268896	84058	873,618	660,696	832,161	644,826	GA	Chatham	3
272305579	85440	98,390,497	80,588,786	87,461,860	74,521,024	NC	Carteret	3
272447130	90654	207,511,753	168,656,677	207,511,753	168,656,677	NC	Carteret	1
270460353	17075	1,796,220	1,526,979	1,796,220	1,526,979	NC	Carteret	2
270703035	26049	43,193	23,213	41,138	21,706	TX	Matagorda	3
272330401	86355	48,606,290	37,068,606	43,776,085	35,405,980	FL	Indian River	3
270609379	22589	28,828	3,709	28,828	3,709	FL	Martin	1
271268102	47024	2,608,566,300	2,300,848,315	2,025,110,807	1,902,660,675	FL	Monroe	3
271352739	50160	1,221,931,939	1,095,312,802	1,052,336,227	967,563,357	NC	Brunswick	3
271353194	50179	192,930,971	163,982,916	185,200,074	159,459,855	NC	Carteret	2
270206371	7649	68,994,081	52,010,647	62,099,434	49,196,880	GA	Glynn	4
270490415	18185	966,616,761	858,494,368	857,409,615	778,134,262	NC	Brunswick	2
270643425	23864	406,915	285,295	406,915	285,295	GA	Chatham	1
270822917	30502	138,381,680	127,094,111	138,381,680	127,094,111	NC	Dare	1
270847555	31432	17,660,728	13,304,690	17,660,728	13,304,692	NC	Carteret	1
271163948	43171	4,816,467	3,234,673	3,863,670	3,010,344	SC	Beaufort	4
271624619	60212	57,511	28,836	44,358	18,980	FL	St. Lucie	4
270035630	1324	289,660,715	235,671,852	249,040,755	212,658,466	FL	Miami-Dade	3
270920391	34129	438,351,611	391,413,199	409,565,594	369,738,359	FL	Collier	1
272234602	82796	31,119,603	27,899,319	31,119,603	27,899,319	NC	Dare	2
272542541	94189	8,355,086	7,270,853	8,261,048	7,246,154	NC	Hyde	1
271016202	37702	60,504,128	49,624,106	60,504,128	49,624,106	NC	Carteret	1

EventID	Year	GU_Loss_wDS	GR_Loss_wDS	GU_Loss_xDS	GR_Loss_xDS	LandfallState	LandfallCounty	SS_Intensity
271464097	54280	77,262,025	60,519,254	77,262,025	60,519,257	SC	Charleston	2
270929766	34482	21,042	6,727	21,042	6,727	FL	Bay	2
270394071	14610	18,614,686	16,652,418	18,614,686	16,652,418	NC	Dare	1
271670751	61927	217,735	163,343	217,735	163,343	NC	Dare	1
272664191	98697	265,151,896	241,758,906	222,078,052	209,236,040	NC	Dare	3
270441686	16382	4,565,504	3,483,977	4,565,504	3,483,977	FL	Broward	1
270683165	25326	1,005,349	554,432	894,944	473,821	TX	Brazoria	3
271245988	46204	1,576,796	1,270,469	1,576,796	1,270,469	SC	Georgetown	1
271472912	54612	88,058	41,548	72,808	29,568	LA	Lafourche	4
271875761	69518	244,790,879	184,137,512	211,425,653	172,487,758	SC	Charleston	3
272212307	81968	50,652,995	44,809,087	49,361,468	44,273,472	NC	Dare	1
270391348	14510	508,221	386,532	508,221	386,532	SC	Charleston	1
271526207	56591	770,969,332	619,290,925	636,787,943	543,172,912	SC	Charleston	4
272439903	90385	2,920	1,663	2,356	1,350	FL	Miami-Dade	4
270093901	3489	1,112,688,164	970,321,754	1,019,992,461	905,775,006	NC	Onslow	3
271142019	42363	127,399,327	109,646,760	127,399,327	109,646,760	SC	Horry	1
272241704	83062	407,788,619	344,427,934	374,281,047	322,105,177	NC	Carteret	2
272298080	85159	65,894,250	51,854,285	65,894,250	51,854,285	NC	Carteret	2
270524661	19454	304,314,893	244,507,923	246,298,379	210,211,205	FL	Manatee	1
271690862	62671	56,163	32,675	56,163	32,675	FL	Palm Beach	5
272097631	77724	2,312,976	1,818,706	2,254,221	1,800,359	FL	Broward	2
272563373	94956	50,240,045	41,089,053	50,240,045	41,089,054	NC	Carteret	1
270148930	5518	3,062,589	2,467,525	3,062,589	2,467,525	FL	Martin	1
271725835	63976	211,195,737	182,344,969	211,195,737	182,344,969	NC	Carteret	2
270950154	35249	329,130,022	316,503,948	329,130,022	316,503,948	NC	Dare	4
272446344	90625	758,261	636,329	758,261	636,329	NC	Hyde	1
270127956	4749	5,665,411	4,169,413	5,665,411	4,169,414	TX	Jefferson	3
270332071	12319	310,971,527	255,563,565	273,850,978	233,785,168	FL	Lee	2
271035393	38415	659,426	485,692	659,426	485,692	FL	Escambia	2
271068367	39637	297,183,858	258,597,889	297,183,858	258,597,889	SC	Horry	2
271754352	65040	3,054,981	2,608,582	3,054,981	2,608,582	NC	Dare	3
272098292	77748	127,782,632	109,456,948	127,782,632	109,456,948	FL	Collier	1
272558036	94759	20,886,911	17,006,805	20,886,911	17,006,805	NC	New Hanover	1
272663122	98659	19,536,452	15,185,652	18,123,086	14,641,676	FL	Miami-Dade	2
270811106	30066	78,290	23,984	78,290	23,984	FL	Taylor	1
270881620	32690	19,656,888	16,442,009	19,656,888	16,442,009	NC	Carteret	1
271102323	40901	196,726	79,458	187,334	73,522	FL	Gulf	3
271382520	51260	25,122,549	19,886,705	25,122,549	19,886,706	SC	Charleston	1
272340960	86748	18,319,806	15,938,725	18,319,806	15,938,725	NC	Dare	1
272453730	90897	36,061,037	32,969,812	36,061,037	32,969,812	NC	Dare	2
270985214	36548	103,838,988	84,326,517	97,113,517	80,963,203	SC	Charleston	2
271347985	49985	243,486,340	212,927,634	243,486,340	212,927,634	SC	Horry	1
272508832	92931	49,045,470	41,156,449	49,045,470	41,156,450	NC	Brunswick	1
271199695	44496	1,045,978,102	962,611,726	994,274,304	924,964,346	SC	Horry	3
272055007	76151	1,163,994,688	1,020,988,009	1,075,630,910	961,515,409	NC	Carteret	3
270106637	3960	1,749,688,495	1,619,053,678	1,584,717,791	1,529,771,942	NC	Dare	4
270772575	28645	634,587	449,351	634,587	449,351	SC	Charleston	1
271757664	65163	3,019,413	1,923,376	2,510,333	1,727,477	FL	Palm Beach	3
271833320	67954	79,998,959	65,056,785	79,998,959	65,056,785	SC	Horry	1
270184600	6833	441,284,229	341,188,193	353,920,195	295,111,386	NC	Carteret	3
270218808	8106	25,257,984	20,852,587	25,257,984	20,852,587	NC	Carteret	1
270491951	18241	5,974,713	4,569,929	5,691,059	4,456,156	FL	Monroe	1
270922614	34213	181,444,581	167,131,971	181,444,581	167,131,971	NC	Hyde	2
271668726	61853	361,582,851	310,145,751	297,168,979	266,779,888	NC	Carteret	3
271122378	41639	737,935	460,007	545,016	403,551	FL	Miami-Dade	4
270267535	9911	163,037,418	142,481,297	163,037,418	142,481,297	NC	Dare	2
270492768	18270	1,073,861,952	915,251,002	963,471,111	840,505,557	NC	Carteret	3
270863514	32012	7,450,024	6,178,437	7,450,024	6,178,437	NC	Hyde	2
271055415	39159	429,246,295	356,658,891	424,307,885	353,885,529	NC	Carteret	2
271261597	46788	1,469,930	1,187,221	1,469,930	1,187,221	SC	Charleston	1
272671162	98952	3,714,128	2,480,746	2,702,722	2,324,337	NY	Queens	3
270201691	7475	37,438,547	33,758,322	37,438,547	33,758,322	NC	Dare	2
270221032	8188	36,131	18,177	34,112	16,937	FL	Monroe	2
270270281	10010	23,174,865	19,000,445	23,174,865	19,000,445	FL	Collier	1
270533751	19778	70,677,063	58,316,805	70,677,063	58,316,805	NC	Carteret	1
271234422	45778	989,471,870	841,917,691	821,946,014	728,904,189	NC	Pender	3
271424870	52828	254,422,050	213,987,209	254,422,050	213,987,210	NC	Pender	2
272249766	83365	4,927,537	3,312,350	3,997,006	3,097,616	FL	Bay	5
272402821	89027	31,027,212	28,075,402	31,027,212	28,075,402	NC	Dare	1
270152633	5657	538,056	454,669	538,056	454,669	NC	Dare	2
271233749	45754	8,341,333	6,575,471	7,946,219	6,457,380	SC	Charleston	3

EventID	Year	GU_Loss_wDS	GR_Loss_wDS	GU_Loss_xDS	GR_Loss_xDS	LandfallState	LandfallCounty	SS_Intensity
271679792	62264	20,874,886	18,184,897	20,874,886	18,184,897	NC	Carteret	1
271841776	68265	653,532,857	598,975,983	653,532,857	598,975,983	NC	Carteret	3
272250878	83406	179,187,604	147,020,275	133,788,918	119,339,813	FL	Palm Beach	3
272401384	88972	92,650,248	74,170,407	92,650,248	74,170,407	NC	Onslow	1
271231609	45674	938,850	669,820	849,164	634,652	FL	Brevard	1
271318059	48877	1,464,811	1,089,161	1,320,351	1,047,693	GA	Chatham	3
271075032	39883	14,713,571	12,929,991	14,713,571	12,929,991	NC	Hyde	1
271223905	45391	135,908	83,017	135,908	83,017	NC	Dare	1
271587370	58846	52,937,287	43,971,874	52,937,287	43,971,874	SC	Horry	1
272218483	82195	1,305,931	1,115,924	1,305,931	1,115,924	NC	Dare	1
272559400	94809	79,556,133	62,607,761	73,748,255	59,748,376	NC	New Hanover	1
270892083	33074	1,028,188	883,937	1,028,188	883,937	NC	Dare	1
271526199	56590	240,043	169,603	240,043	169,603	NC	Dare	2
272388419	88491	12,814	5,210	12,669	5,141	FL	Martin	1
270638696	23684	136,267,351	117,340,021	136,267,351	117,340,021	NC	New Hanover	1
270180096	6661	26,707,786	20,791,992	26,707,786	20,791,992	GA	McIntosh	1
271809271	67076	1,525,209	804,437	1,525,209	804,437	SC	Charleston	1
271941275	71937	2,039,748	1,493,650	1,854,227	1,419,318	GA	McIntosh	4
270587178	21772	251,103,402	215,578,576	251,103,402	215,578,577	NC	Carteret	2
271509331	55960	18,010,064	14,443,275	18,010,064	14,443,275	FL	Gulf	3
270468358	17377	1,233,925,577	1,145,832,888	1,054,209,338	1,012,404,508	NC	Carteret	4
270682871	25315	153,222,440	126,122,994	136,824,554	116,997,358	NC	Carteret	2
271114319	41343	546,238,300	496,686,124	539,872,417	492,058,013	NC	Carteret	2
271169030	43363	1,779,554	1,269,612	1,779,554	1,269,612	SC	Charleston	1
272458088	91059	75,348,671	66,625,131	75,348,671	66,625,131	NC	Hyde	1
270193324	7164	143,955,634	120,394,368	138,209,399	117,328,644	FL	Broward	1
270227505	8427	258,123,465	231,965,080	258,123,465	231,965,081	SC	Horry	2
271018827	37799	9,836,336	7,778,738	8,547,127	7,587,786	NY	Suffolk	4
270951339	35295	24,070,634	19,551,522	24,070,634	19,551,522	FL	Manatee	1
271358787	50387	82,789,674	66,151,145	82,789,674	66,151,145	NC	Carteret	2
271820478	67484	749,905,297	672,366,047	719,395,815	649,619,405	NC	Brunswick	2
272564263	94989	584,380,972	545,007,006	569,157,677	532,881,092	NC	Carteret	3
271129817	41908	2,654,784	1,752,152	2,391,656	1,601,960	FL	Bay	1
271424966	52832	239,153	159,348	187,478	136,627	FL	Pinellas	3
271715289	63591	196,465,107	173,543,238	196,465,107	173,543,238	SC	Horry	2
271869864	69307	53,613,623	44,121,992	53,613,623	44,121,993	NC	Carteret	1
272450058	90761	23,275,311	18,696,433	23,275,311	18,696,434	SC	Charleston	1
271755693	65091	3,685,755,728	3,191,761,971	2,838,064,972	2,642,528,562	NC	Pender	4
272017382	74760	109,799,709	92,713,105	109,799,709	92,713,105	FL	Palm Beach	2
272494510	92404	14,740,536	11,269,243	14,740,536	11,269,243	NC	Carteret	1
270081664	3036	86,287,438	71,526,329	86,287,438	71,526,330	NC	Brunswick	1
271314495	48745	341,039,843	290,192,735	337,083,105	287,682,599	NC	Onslow	2
271378054	51094	46,915,972	38,805,537	46,915,972	38,805,537	NC	Onslow	1
272523039	93469	472,211	381,541	472,211	381,541	GA	Chatham	2
270530638	19667	4,036,164	3,496,696	4,036,164	3,496,696	NY	Suffolk	1
271221945	45318	98,854,165	76,149,926	87,904,441	70,994,699	FL	Martin	3
272220305	82265	19,077,077	14,912,458	17,562,071	14,506,971	FL	Lee	1
270178690	6609	28,196,245	25,512,675	28,196,245	25,512,675	NC	Dare	3
270602588	22339	2,192,240,054	1,986,618,743	1,791,653,697	1,706,901,519	FL	Duval	4
271205209	44691	7,913,433	5,301,189	7,340,847	5,001,169	FL	Martin	2
271972936	73119	517,895	381,800	476,790	363,036	FL	Santa Rosa	3
272299265	85205	74,257,665	59,438,606	68,320,504	56,607,654	FL	Wakulla	4
271593387	59069	195,258,084	178,963,213	195,258,084	178,963,213	NC	Dare	2
272665206	98733	6,416,218	5,234,000	6,416,218	5,234,000	FL	Lee	1
270473820	17576	296,799,670	280,883,314	296,799,670	280,883,314	NC	Dare	2
272588287	95865	1,005,160	740,474	1,005,160	740,474	NC	Carteret	1
270169234	6258	35,668	16,976	32,411	15,359	FL	Volusia	3
270413731	15346	52,708,666	47,359,372	52,110,363	47,033,347	NC	Hyde	1
270591739	21940	2,128,831	1,657,009	2,128,831	1,657,009	SC	Beaufort	1
270974760	36156	584,146,001	462,312,984	474,407,560	403,734,389	SC	Charleston	4
271562666	57930	30,663,480	27,557,447	30,663,480	27,557,447	NC	Dare	1
272515284	93176	2,917,140,341	2,610,673,490	2,462,578,137	2,294,286,982	NC	New Hanover	4
272670909	98942	203,242,995	175,607,033	179,923,219	161,678,988	FL	Brevard	2
270412944	15316	29,454,146	23,641,441	29,454,146	23,641,441	GA	Chatham	2
270916398	33980	93,079,883	86,380,276	93,079,883	86,380,276	NC	Dare	2
271209308	44844	91,247,412	77,760,359	91,247,412	77,760,359	NC	Hyde	3
271386236	51400	212,025,874	178,119,801	190,140,022	165,113,151	FL	Collier	2
271746010	64733	13,196,919	10,243,135	13,196,919	10,243,135	SC	Charleston	1
270267889	9923	43,006,124	38,607,365	43,006,124	38,607,365	NC	Hyde	1
270364700	13523	157,749,751	148,599,063	157,749,751	148,599,063	NC	Dare	2
271626938	60297	10,042,290	8,004,392	10,042,290	8,004,392	SC	Charleston	1

EventID	Year	GU_Loss_wDS	GR_Loss_wDS	GU_Loss_xDS	GR_Loss_xDS	LandfallState	LandfallCounty	SS_Intensity
270394152	14613	7,513,683	5,862,824	7,513,683	5,862,824	GA	Glynn	2
270828729	30719	225,058,815	194,563,174	225,058,815	194,563,174	NC	Brunswick	1
270999966	37101	10,071,156	7,667,908	10,071,156	7,667,908	NC	Carteret	1
271552140	57549	5,480,082	4,636,062	5,480,082	4,636,062	NC	Dare	1
270373636	13848	69,614,758	64,201,083	69,614,758	64,201,083	NC	Dare	4
270896528	33245	40,258,191	28,015,358	33,943,064	26,463,258	LA	Jefferson	4
271803824	66872	9,410,176,255	7,837,043,115	6,699,053,268	6,343,615,652	SC	Horry	5
272264438	83894	6,711,222	5,567,240	6,280,583	5,450,419	RI	Newport	3
270336056	12465	21,806,715	18,295,326	21,806,715	18,295,326	NC	New Hanover	1
270699835	25932	74,298,470	68,809,301	74,298,470	68,809,301	NC	Dare	3
272205316	81714	92,325,431	68,046,347	82,120,748	64,806,830	SC	Beaufort	2
272641379	97848	15,303	415	15,303	415	AL	Mobile	2
270452171	16775	28,577,465	21,319,792	24,041,550	19,874,057	SC	Charleston	2
271857993	68866	30,629,211	25,365,680	30,629,211	25,365,680	NC	Brunswick	1
272065779	76555	117,583	63,967	117,583	63,967	TX	Cameron	3
271530425	56750	23,469	7,490	22,868	7,272	FL	Miami-Dade	2
270036402	1353	337,671	259,029	337,671	259,029	SC	Charleston	1
270739175	27410	783,184,557	647,816,623	620,377,612	541,883,831	NC	Carteret	3
271430051	53019	4,565,860	3,894,756	4,565,860	3,894,756	NC	Dare	1
272525060	93546	146,532	56,862	138,317	52,890	FL	St. Johns	1
272690748	99674	16,829,313	14,986,428	16,829,313	14,986,428	NC	Dare	1
270025055	934	1,337,190	1,100,018	1,337,190	1,100,018	FL	Volusia	1
270498154	18472	538,754,037	449,286,966	455,126,735	396,496,650	NC	Onslow	2
271063199	39449	1,599,059,986	1,494,660,657	1,467,698,428	1,414,250,085	NC	Hyde	4
271546575	57347	8,352,239	6,593,050	7,817,500	6,449,524	SC	Beaufort	3
271562174	57912	70,460,656	55,055,019	60,905,214	50,953,818	FL	Indian River	3
271968189	72946	8,049,104	7,085,241	8,049,104	7,085,241	NC	Hyde	1
272491240	92281	53,827,180	42,974,221	53,827,180	42,974,224	NC	Onslow	1
270404877	15016	72,358,189	62,791,990	64,672,563	58,964,391	NY	Suffolk	2
271174426	43560	232,322,935	192,704,455	207,384,601	178,130,740	FL	Pasco	1
271181218	43809	475,179	394,566	475,179	394,566	NC	Dare	1
271212110	44948	56,914,501	47,968,911	50,876,912	45,413,835	NC	Hyde	1
271230132	45622	11,163,147	8,789,263	11,163,147	8,789,263	NC	Carteret	1
271746605	64755	43,836	16,584	34,568	13,477	FL	Monroe	2
272627151	97320	4,317,202	3,731,958	4,317,202	3,731,958	NC	Hyde	2
271048630	38910	72,068	36,314	58,674	26,197	FL	Palm Beach	1
270004491	170	167,217,239	154,013,759	167,217,239	154,013,759	NC	Hyde	3
270735939	27284	25,205,211	22,689,941	25,205,211	22,689,941	NC	Dare	2
271866054	69167	2,065,046	984,516	2,065,046	984,517	TX	Galveston	3
270402916	14941	14,937,481	12,234,772	14,769,477	12,184,189	SC	Charleston	3
271120964	41583	3,447,128	2,224,510	3,447,128	2,224,511	FL	St. Lucie	3
271236820	45867	5,147	748	5,147	748	SC	Charleston	2
270035765	1329	88,783,369	76,350,177	88,783,369	76,350,177	NC	Carteret	1
271086933	40323	93,349,571	78,586,898	88,877,713	76,082,535	NC	Brunswick	1
271994376	73900	118,613,899	97,340,566	113,914,453	95,309,755	NC	Dare	1
270537453	19913	528,101	402,374	528,101	402,374	SC	Charleston	1
270006018	228	83,590	70,514	83,590	70,514	NC	Hyde	1
271559344	57812	137,853,459	124,231,868	137,853,459	124,231,868	NC	Hyde	2
272004266	74271	349,570,430	292,899,136	317,019,303	271,689,523	NC	New Hanover	2
270799714	29653	56,355,818	46,772,968	56,355,818	46,772,968	SC	Horry	1
271493375	55374	19,184,593	15,422,429	19,184,593	15,422,429	SC	Charleston	1
272237376	82899	11,742,269	8,640,881	10,668,126	8,221,308	FL	Broward	3
270998908	37062	956,539	496,400	956,539	496,400	GA	Glynn	1
271925480	71368	100,612,927	93,268,654	100,612,927	93,268,654	NC	Dare	2
270546649	20255	3,115,027,855	2,714,815,726	2,493,814,381	2,323,981,462	SC	Horry	5
271730397	64144	88,978,779	70,928,923	80,398,849	66,486,664	SC	Charleston	3
271747820	64800	8,184,248	6,810,409	8,184,248	6,810,409	NC	Hyde	1
272395830	88766	4,834,817	3,596,848	4,834,817	3,596,848	FL	Collier	3
270213392	7905	14,855,301	11,857,221	14,855,301	11,857,221	SC	Horry	1
270486163	18025	161,674	128,726	157,560	127,463	NC	Carteret	1
271575700	58405	8,544,811	5,909,400	7,279,237	5,520,591	GA	McIntosh	3
271951475	72316	32,419,815	24,438,573	29,617,162	23,344,927	FL	Sarasota	3
272348863	87039	3,697,016	2,431,886	3,430,185	2,296,071	FL	Indian River	3
271296604	48074	525,869	367,586	525,869	367,586	FL	Bay	3
270310975	11537	96,407,456	76,627,960	95,307,100	76,142,822	FL	Collier	1
270597294	22146	204,644,268	179,294,855	169,489,770	155,701,309	NC	Hyde	3
271423801	52790	84,955,138	68,376,794	69,261,744	60,168,622	FL	Manatee	3
271694805	62817	108,367,838	92,949,781	108,367,838	92,949,781	NC	Carteret	2
272674105	99057	948,403,706	843,330,753	893,991,628	803,192,744	NC	Brunswick	3
270402862	14939	725,628	615,196	725,628	615,196	NC	Dare	1
271431536	53075	80,119,816	63,148,814	75,560,155	60,774,844	NC	Onslow	1

EventID	Year	GU_Loss_wDS	GR_Loss_wDS	GU_Loss_xDS	GR_Loss_xDS	LandfallState	LandfallCounty	SS_Intensity
271534168	56884	26,348,650	22,629,896	26,348,650	22,629,896	FL	Monroe	1
272354794	87257	52,311,068	41,744,902	52,311,068	41,744,903	SC	Charleston	2
270631672	23428	104,187,800	84,356,543	104,187,800	84,356,543	NC	New Hanover	1
270922518	34209	727,430,398	677,899,227	727,430,398	677,899,229	NC	Hyde	3
271062232	39414	42,366,025	29,307,046	34,570,008	27,101,920	FL	Broward	3
271878527	69619	291,065,046	258,855,155	265,689,117	240,637,590	NC	Carteret	3
271210776	44900	6,069,474	4,382,360	4,841,301	4,228,158	NY	Suffolk	3
270021450	804	2,451,832	1,961,580	2,451,832	1,961,580	SC	Charleston	1
270278803	10323	39,710,587	32,656,135	39,710,587	32,656,135	NC	Brunswick	1
270887714	32913	199,653,167	171,008,828	199,653,167	171,008,828	NC	Carteret	1
271021500	37893	166,609,072	155,064,421	166,609,072	155,064,421	NC	Hyde	2
271123314	41670	2,450,839	2,114,748	2,450,839	2,114,748	NC	Dare	1
271743250	64627	281,645,043	267,670,987	278,432,281	265,142,969	NC	Hyde	3
272021615	74920	12,615,316	10,122,915	11,186,242	9,867,197	VA	Virginia Beach (	1
270861681	31946	2,981,476	1,991,225	2,981,476	1,991,225	SC	Charleston	1
270867344	32156	36,088,823	22,559,135	26,226,342	21,028,896	FL	Pinellas	4
270985118	36544	503,674	314,120	503,674	314,120	SC	Charleston	1
271081576	40119	340,158,753	289,617,964	309,810,935	269,413,236	NC	Carteret	3
272073339	76831	14,223,807	10,998,967	14,223,807	10,998,968	GA	McIntosh	2
270640541	23753	42,732,040	37,132,483	38,358,942	34,857,944	FL	Volusia	3
272152723	79763	11,757,938	10,418,363	11,757,938	10,418,363	NY	Suffolk	1
270879619	32616	157,066,314	128,436,421	143,447,910	121,370,604	SC	Georgetown	3
271498761	55576	213,025	165,556	213,025	165,556	NC	Dare	2
272442244	90471	9,108	3,386	9,108	3,386	FL	Citrus	1
270322147	11951	240,212	154,271	222,861	138,606	MD	Worcester	2
270651154	24140	18,360,939	16,113,099	18,360,939	16,113,099	NC	Carteret	1
271727188	64025	247,584	181,149	247,584	181,149	SC	Beaufort	1
272326611	86215	34,941,039	27,390,561	31,729,616	25,622,266	NC	Carteret	2
270097507	3620	21,138,761	15,451,188	18,657,872	14,797,779	FL	Taylor	4
270170567	6305	22,786,394	17,330,838	20,193,803	16,553,175	NC	Brunswick	1
271130856	41947	67,465,574	52,456,818	67,465,574	52,456,819	SC	Charleston	2
271306778	48460	600,497	516,711	600,497	516,711	NC	Dare	1
271722165	63848	1,097,321,079	948,242,077	805,797,974	736,421,579	FL	Sarasota	5
272178954	80750	182,740,819	151,859,869	160,184,248	138,400,024	NC	Onslow	1
270100023	3711	38,929	16,316	33,925	13,928	FL	Palm Beach	1
271502020	55696	5,182,762	4,060,477	5,182,762	4,060,477	FL	Lee	1
271524094	56511	47,182,416	38,406,358	47,182,416	38,406,359	SC	Charleston	3
270172607	6382	1,229,481,008	1,092,812,532	1,119,887,624	1,013,389,596	NC	New Hanover	3
270588030	21802	44,726	31,045	44,726	31,045	FL	Monroe	1
270808643	29976	181,165	111,140	136,718	74,568	FL	Dixie	2
272062070	76417	4,590,109	3,643,966	4,590,109	3,643,966	SC	Beaufort	2
270718433	26625	38,419,141	31,095,442	38,419,141	31,095,442	SC	Charleston	1
270990226	36734	37,548,490	28,928,184	34,554,110	28,063,921	SC	Charleston	1
270996444	36968	3,008,768	2,382,014	2,974,848	2,369,626	RI	Washington	2
271847889	68494	1,275,172	853,594	1,099,379	772,448	FL	Miami-Dade	2
272090631	77468	7,440,144	6,089,182	6,803,378	5,977,314	NC	Dare	1
270711820	26376	10,680,059	8,268,198	10,680,059	8,268,198	NC	Carteret	1
271083811	40203	60,968,977	54,132,145	56,093,693	51,344,424	NC	Dare	2
272209319	81860	11,330,857	8,568,119	10,513,934	8,292,275	FL	Palm Beach	3
270043650	1622	2,748,070	1,635,019	2,198,455	1,415,525	FL	Okaloosa	2
271202705	44603	321,772	190,651	321,772	190,651	FL	Palm Beach	1
271254017	46503	8,053,056	6,372,649	7,848,208	6,311,214	GA	Glynn	2
271854619	68739	194,274,404	177,311,487	194,274,404	177,311,487	NC	Hyde	3
272548992	94430	20,228,687	14,092,838	14,853,125	13,220,892	NY	Suffolk	4
271515907	56202	75,300,220	63,036,655	75,300,220	63,036,655	NC	Brunswick	1
272249368	83349	175,548,514	138,136,794	153,367,776	127,119,449	GA	McIntosh	4
272490171	92243	672,142,393	592,715,650	598,783,419	542,070,920	SC	Georgetown	3
272677268	99175	420,905	319,652	384,790	307,498	GA	McIntosh	4
270492012	18243	35,897,725	28,308,296	35,897,725	28,308,300	SC	Charleston	2
272361566	87504	10,341,577	8,466,886	10,341,577	8,466,886	FL	Miami-Dade	3
271158524	42972	622,504,448	591,515,858	587,027,533	562,297,769	NC	Dare	3
271616872	59927	210,086	96,169	204,699	92,220	FL	Franklin	3
271772577	65720	136,158,952	114,948,305	136,158,952	114,948,305	NC	Onslow	2
272150333	79678	1,050,311	772,959	935,128	736,763	AL	Mobile	4
270185585	6870	11,295,872	9,269,479	11,295,872	9,269,480	SC	Charleston	1
270887611	32909	486,101,467	387,685,693	433,669,092	358,823,851	FL	St. Lucie	3
271264266	46886	10,845,595	9,552,021	10,845,595	9,552,021	NC	Currituck	1
271739739	64493	417,768,418	365,886,085	407,004,819	359,092,495	NC	Dare	2
270743515	27573	43,126,660	36,483,228	43,126,660	36,483,228	SC	Horry	1
271182521	43857	47,867,520	39,991,282	41,712,387	37,099,007	FL	Miami-Dade	3
271785106	66176	4,286,629	3,409,502	4,286,629	3,409,502	NC	Hyde	1

EventID	Year	GU_Loss_wDS	GR_Loss_wDS	GU_Loss_xDS	GR_Loss_xDS	LandfallState	LandfallCounty	SS_Intensity
270156879	5807	566,323,058	490,981,081	447,025,446	409,599,981	FL	Pinellas	3
270612493	22708	13,739,046	10,799,895	13,739,046	10,799,896	NC	New Hanover	1
270892233	33080	25,456,051	21,380,567	24,031,983	20,877,649	FL	Collier	2
271385545	51374	678,627,051	632,364,892	516,856,080	500,673,529	FL	Miami-Dade	4
271460625	54150	3,100,436	2,144,879	3,100,436	2,144,879	FL	Broward	1
271996059	73963	630,748,497	562,189,958	594,708,696	535,672,510	NC	Brunswick	3
272483031	91979	93,048,705	77,548,829	93,048,705	77,548,830	NC	Brunswick	1
272614006	96833	67,315,159	50,411,888	57,918,427	46,478,059	NC	Carteret	1
270446725	16575	99,426,372	82,890,972	99,426,372	82,890,972	NC	Onslow	1
271088357	40377	71,375,645	59,254,448	71,375,645	59,254,448	SC	Horry	1
271329397	49301	30,123,118	23,719,116	28,682,807	23,023,346	FL	Lee	1
271992844	73842	1,136,950	980,978	1,136,950	980,978	NC	Dare	1
270038133	1416	14,184,491	12,309,666	14,184,491	12,309,666	NC	Dare	3
270585543	21713	530,451	385,484	482,010	364,409	FL	Charlotte	3
270730456	27074	21,987,411	13,823,587	16,100,069	12,565,889	FL	Collier	4
271773743	65763	252,616,702	189,887,387	180,330,266	153,111,695	FL	Lee	5
270406186	15063	290,383,911	256,806,699	290,383,911	256,806,699	NC	Dare	2
271568561	58142	30,337,367	23,469,718	27,915,414	22,820,652	FL	Sarasota	3
271586529	58817	151,156,053	137,438,923	135,028,331	126,317,799	RI	Washington	2
270245431	9096	74,689,803	57,261,788	70,465,306	55,132,490	NC	Carteret	2
271303902	48350	298,459,044	275,566,761	298,459,044	275,566,761	NC	Hyde	3
271505997	55839	8,468,288	6,639,480	7,630,920	6,427,498	NC	Dare	1
272033989	75378	2,286,250	1,807,150	2,286,250	1,807,150	NC	Onslow	1
272649409	98146	41,712,465	34,411,627	37,582,069	33,044,073	RI	Washington	4
270162695	6018	77,942,420	71,213,177	77,942,420	71,213,177	NC	Hyde	2
270369713	13709	1,605,659	1,188,686	1,478,095	1,129,751	GA	McIntosh	3
270816528	30270	1,145,051,612	1,000,020,287	964,306,392	876,288,684	NC	Pender	3
272133318	79051	682,523,675	593,555,749	664,417,363	581,405,133	NC	Onslow	3
272425176	89846	2,536,951	2,032,699	2,536,951	2,032,699	FL	Miami-Dade	1
271226075	45471	142,079,128	106,089,107	124,733,110	101,065,678	GA	McIntosh	4
271454813	53931	23,636,475	21,114,923	23,636,475	21,114,923	VA	Accomack	1
271723044	63880	232,307,696	218,592,645	232,307,696	218,592,645	NC	Dare	1
272581256	95609	6,997,812,207	5,666,575,494	5,017,658,774	4,700,980,122	NC	Carteret	5
270317400	11775	2,835,992	2,174,403	2,835,992	2,174,403	GA	Glynn	1
270760488	28185	6,540,739	4,521,971	4,941,790	4,327,113	NY	Suffolk	3
272676607	99151	21,585	12,301	21,585	12,301	GA	Glynn	1
270756553	28040	3,031,711	1,813,207	2,565,903	1,587,429	FL	Palm Beach	3
271661418	61583	630,634,099	519,580,684	539,598,978	463,125,657	SC	Charleston	3
271689823	62632	454,888,752	391,856,453	443,088,584	383,974,808	SC	Horry	2
270101826	3778	1,863,673,535	1,712,641,350	1,567,445,115	1,511,497,220	NC	Hyde	4
271729851	64124	5,146,099	2,800,494	3,966,589	2,226,437	FL	Lee	3
272081145	77117	378,523,033	319,886,617	374,168,212	317,265,422	NC	New Hanover	2
272643350	97920	5,861,832	4,393,405	5,861,832	4,393,405	SC	Beaufort	1
270802340	29748	51,822	22,967	37,025	14,708	FL	Miami-Dade	5
270403344	14956	296,383,548	230,859,203	263,359,489	214,596,997	SC	Charleston	3
270521967	19353	28,631,420	23,281,055	28,631,420	23,281,055	NC	Carteret	1
270720658	26711	39,321,886	30,995,449	39,321,886	30,995,449	SC	Charleston	2
271798595	66676	152,571,284	115,885,346	120,702,683	100,786,752	GA	McIntosh	4
270596728	22127	27,276,834	24,330,811	27,276,834	24,330,812	NC	Hyde	1
270695828	25788	11,751,998	9,427,955	11,751,998	9,427,955	FL	Wakulla	1
271775228	65816	2,706,361	2,092,395	2,706,361	2,092,395	NC	Carteret	1
272390096	88555	316,164,413	270,152,447	316,164,413	270,152,447	NC	Brunswick	2
271950008	72262	3,623	399	3,260	325	FL	Gulf	5
270378570	14026	115,801,338	87,065,618	100,069,371	81,184,654	SC	Georgetown	2
270912856	33846	23,550	4,939	17,754	2,707	FL	Lee	2
272142669	79397	660,215,786	594,369,693	633,104,619	575,373,975	NC	Carteret	3
270356701	13229	156,096,325	125,539,670	143,540,058	119,272,481	FL	Collier	2
270378899	14039	18,019,745	14,206,422	18,019,745	14,206,422	GA	McIntosh	2
270573890	21280	101,269,185	74,674,197	87,855,720	69,781,712	SC	Charleston	1
271964510	72807	7,802,935	6,015,707	7,432,022	5,892,816	SC	Charleston	2
272005877	74330	26,627,187	23,705,902	26,627,187	23,705,902	NC	Hyde	1
272627391	97329	3,756,664	2,756,289	3,756,664	2,756,290	FL	Okaloosa	2
272642720	97896	272,529,194	235,800,092	265,446,638	231,001,029	SC	Charleston	2
270353245	13101	204,329	87,699	204,329	87,699	FL	Escambia	1
270634941	23548	29,764,416	26,614,329	29,764,416	26,614,329	NC	Hyde	1
270771877	28619	187,602	112,948	187,602	112,948	AL	Baldwin	2
271512840	56089	15,349,843	13,511,776	15,349,843	13,511,776	NC	Hyde	1
271760653	65275	1,430,581,534	1,307,450,410	1,294,856,591	1,208,535,717	SC	Horry	3
271829433	67816	52	3	47	2	LA	Jefferson	3
272001879	74184	179,260,498	143,445,498	172,132,203	140,645,433	SC	Georgetown	3
272197830	81447	511,720,366	467,264,300	470,407,067	436,049,953	NC	Carteret	3

EventID	Year	GU_Loss_wDS	GR_Loss_wDS	GU_Loss_xDS	GR_Loss_xDS	LandfallState	LandfallCounty	SS_Intensity
272396322	88784	60,415,062	47,650,783	60,415,062	47,650,783	FL	Miami-Dade	1
271409984	52268	44,755,168	35,242,222	44,248,329	35,078,023	SC	Charleston	2
272107479	78082	926,857	724,548	926,857	724,547	FL	Walton	1
272323727	86107	30,369,094	26,363,903	28,929,630	25,943,192	MD	Worcester	1
271621498	60096	8,802,142	6,330,295	7,643,217	6,011,083	FL	Levy	2
272322176	86049	110,107,586	87,890,687	110,107,586	87,890,687	SC	Georgetown	3
272371230	87855	8,460,732	6,002,166	7,265,763	5,637,154	FL	Lee	1
270356400	13218	32,579,029	25,799,836	30,750,532	25,330,765	SC	Charleston	2
272140573	79323	296,834,026	253,467,954	296,834,026	253,467,955	SC	Horry	1
270210382	7794	17,352,509	13,318,861	16,095,064	12,795,069	FL	Collier	1
271670270	61911	197,744,936	188,324,291	197,744,936	188,324,291	NC	Dare	3
271685056	62455	30,280,708	26,886,185	30,280,708	26,886,185	NC	Hyde	1
270466462	17304	432,876	188,846	372,818	149,575	FL	Miami-Dade	2
271234326	45774	12,381,469	10,868,860	12,381,469	10,868,860	NC	Hyde	1
271506298	55850	715,791	611,286	715,791	611,286	NY	Suffolk	1
271600231	59315	5,043,339	3,450,602	3,796,899	3,305,338	NY	Queens	3
272071691	76770	106,903,053	87,610,766	106,903,053	87,610,767	NC	Pender	1
272267761	84015	9,472,753	7,430,305	8,435,691	7,199,551	TX	Galveston	3
270521830	19348	418,190	238,548	418,190	238,548	LA	Iberia	3
271219570	45229	11,284	4,932	9,060	3,331	FL	Miami-Dade	4
270171361	6335	356,422,482	306,140,001	342,131,591	296,763,496	FL	Monroe	2
271338263	49630	458,888	302,528	335,896	261,960	NC	Hyde	1
271776140	65848	2,938,777	2,121,881	2,774,458	2,036,726	FL	Flagler	1
271793155	66475	691,520,445	617,087,216	590,400,712	540,485,904	FL	Monroe	5
270356468	13220	65,996,381	53,711,512	65,996,381	53,711,512	SC	Horry	2
272412378	89378	972,453	588,089	747,607	486,722	FL	Bay	3
272609532	96663	31,615,049	25,259,887	31,615,049	25,259,888	NC	Carteret	2
270394584	14629	1,239,829	972,119	1,150,567	950,647	SC	Beaufort	2
270578236	21442	1,347,475	1,007,434	1,347,475	1,007,434	FL	Monroe	1
270046529	1724	649,038,731	587,508,612	622,717,636	567,041,334	NC	Brunswick	2
271464075	54279	3,822,854	3,111,659	3,822,854	3,111,659	SC	Charleston	1
271887028	69924	119,368,141	95,120,438	114,565,347	92,402,593	NC	Onslow	1
271990874	73771	661,737	485,725	661,737	485,725	FL	Okaloosa	1
272185811	81005	22,803,755	17,548,505	21,332,157	17,114,584	FL	Palm Beach	3
272302680	85331	11,844,015	9,413,964	11,844,015	9,413,964	FL	Lee	1
270762605	28266	188,512,294	154,052,164	170,848,725	142,290,780	NC	Carteret	3
270766660	28423	50,558,504	39,941,020	50,558,504	39,941,020	SC	Charleston	1
271819733	67459	5,082	1,836	3,633	1,561	FL	Miami-Dade	5
270403156	14950	82,276,474	68,014,479	82,276,474	68,014,481	SC	Horry	1
271002954	37214	33,532,616	28,699,861	33,532,616	28,699,861	NC	Dare	1
272091915	77513	126,688,315	99,112,130	102,271,047	87,013,252	FL	Sarasota	3
271261406	46781	70,095	38,532	70,095	38,532	FL	Brevard	1
271424569	52817	171,865,481	147,617,547	147,552,707	132,409,460	NY	Queens	1
271635526	60616	5,127,798	4,488,347	5,127,798	4,488,347	VA	Accomack	1
271117240	41450	27,520,430	21,593,716	27,207,706	21,451,360	FL	Monroe	1
272035067	75418	202,485,563	180,088,441	191,065,373	172,603,061	FL	Sarasota	1
272568310	95140	173,034,242	135,138,485	143,150,130	121,239,790	FL	Monroe	3
272665104	98730	4,397,623	3,350,646	3,950,323	3,227,752	FL	Palm Beach	3
270325302	12068	93,418	50,665	93,418	50,665	SC	Charleston	1
270231994	8595	33,929,744	27,622,139	33,929,744	27,622,139	NC	Onslow	1
270389109	14427	441,384,250	379,469,000	394,842,534	347,241,004	NC	Carteret	3
270945134	35059	1,329,539	1,030,014	1,266,636	1,012,904	SC	Charleston	1
271537053	56993	38,621,946	31,650,718	38,621,946	31,650,718	NC	Carteret	1
271604192	59462	210,279,674	192,053,810	210,279,674	192,053,811	NC	Hyde	1
272094862	77623	234,694	117,014	210,806	101,856	FL	Miami-Dade	1
270212234	7863	6,890,993	5,094,392	6,188,368	4,875,277	SC	Beaufort	3
270847188	31419	69,067	30,785	69,067	30,785	NY	Nassau	1
272288251	84791	2,931,034	2,259,456	2,815,508	2,217,848	FL	Wakulla	3
272467100	91397	6,676	2,826	5,510	2,468	FL	Indian River	3
272494167	92391	2,604,053	1,480,999	2,604,053	1,480,999	LA	Lafourche	2
270063725	2360	21,643,861	16,943,267	20,253,337	16,461,594	FL	Taylor	4
270118691	4410	5,796,565	5,091,437	5,796,565	5,091,437	FL	Brevard	1
270703337	26061	38,705,721	34,118,246	37,718,967	33,771,459	NY	Suffolk	2
270953050	35355	1,293,243	937,703	1,293,243	937,704	FL	Walton	1
271570658	58220	1,760,150,665	1,563,702,608	1,533,632,343	1,400,107,919	NC	Brunswick	3
271711663	63451	20,564,755	16,598,133	20,039,289	16,418,610	NY	Suffolk	2
271863842	69088	4,980,152	4,120,161	4,660,783	4,065,511	NC	Dare	1
272283068	84593	42,459,548	37,060,388	42,459,548	37,060,388	NC	Carteret	1
270671943	24909	53,763,017	46,671,911	53,763,017	46,671,911	NC	Hyde	1
272308439	85551	37,671,413	31,934,634	37,671,413	31,934,634	NC	Hyde	1
272325194	86161	64,150,058	50,124,301	60,012,024	48,372,760	FL	Monroe	1

EventID	Year	GU_Loss_wDS	GR_Loss_wDS	GU_Loss_xDS	GR_Loss_xDS	LandfallState	LandfallCounty	SS_Intensity
272426937	89911	53,059,706	42,820,820	53,059,706	42,820,822	NC	Carteret	1
270112746	4189	9,801,472	7,679,597	9,801,472	7,679,597	NC	Carteret	1
270245916	9114	9,797,941	7,375,444	9,797,941	7,375,444	FL	Collier	2
270601176	22288	24,348,613	16,252,055	18,585,687	15,256,822	FL	Collier	4
271141725	42352	72,813,545	59,029,422	72,813,545	59,029,422	NC	Pender	1
271332605	49418	151,698	84,449	151,698	84,449	GA	Glynn	1
271474795	54681	206,265,710	172,563,361	206,265,710	172,563,362	NC	Pender	1
272075348	76906	27,396,536	24,797,639	27,396,536	24,797,639	NC	Dare	2
270343624	12748	578,183	486,754	578,183	486,754	NC	Dare	1
270700495	25955	486,279	298,326	362,009	260,212	FL	Broward	4
270877766	32544	59,791,307	47,000,714	59,791,307	47,000,714	NC	Carteret	1
271505083	55805	4,264,354	3,482,382	3,926,260	3,406,213	NY	Suffolk	3
271822319	67554	100,002,296	67,177,548	77,026,003	61,045,463	FL	Levy	3
272486294	92100	96,004,371	80,509,219	94,913,228	79,935,480	NC	Carteret	2
270739621	27427	1,493,508,072	1,371,284,087	1,306,328,589	1,240,802,801	NC	Hyde	4
272251130	83415	69,003,694	57,007,785	69,003,694	57,007,785	NC	New Hanover	1
272698771	99966	16,054,910	13,181,783	16,054,910	13,181,783	NC	Carteret	1
270948247	35177	770,438,295	642,708,239	619,989,917	543,981,261	NC	Onslow	3
271322383	49040	167,401,511	156,015,252	167,401,511	156,015,252	NC	Dare	1
271356911	50318	242,792	180,948	242,792	180,948	SC	Charleston	1
270294394	10915	1,501,171,553	1,347,633,408	1,364,850,612	1,253,158,931	NC	Carteret	4
270469447	17416	5,385,569	4,431,217	5,385,569	4,431,217	NC	Dare	2
271350112	50062	64,407,570	57,601,376	64,407,570	57,601,376	NC	Hyde	2
271620440	60057	30,091,260	23,625,981	30,091,260	23,625,981	SC	Charleston	1
272298471	85175	27,706,772	22,094,546	27,706,772	22,094,546	NC	Onslow	1
270405549	15039	53,412,519	42,044,515	50,396,522	40,625,444	NC	Pender	1
272688556	99593	4,487,738	3,213,643	3,962,740	3,040,628	SC	Beaufort	1
270494475	18333	27,307,929	23,411,455	27,307,929	23,411,455	NC	Hyde	2
270918590	34061	638,354,626	535,401,385	565,704,965	489,609,187	NC	Carteret	3
271620081	60043	108,121,721	96,882,175	108,121,721	96,882,175	NC	Hyde	1
271855177	68759	1,607,427,409	1,433,820,455	1,372,369,299	1,261,083,297	NC	Brunswick	3
271387576	51447	1,136	525	1,136	525	FL	Taylor	2
272593516	96057	17,517,618	14,183,977	16,685,688	13,926,985	NC	Hyde	1
270378406	14020	76,595,288	51,254,614	59,177,103	46,816,613	FL	Broward	5
271417768	52558	31,062,774	25,361,713	31,062,774	25,361,713	SC	Horry	1
272024506	75028	1,343,371,649	1,137,105,070	995,490,758	894,103,626	NC	Carteret	3
272068731	76662	162,701,988	115,977,036	116,039,676	96,952,565	FL	Palm Beach	5
272352446	87174	122,593,473	103,396,176	117,637,676	100,336,406	NC	Carteret	2
270474615	17607	895	239	786	206	FL	Miami-Dade	3
270832282	30855	450,258,318	379,902,927	420,406,379	360,022,663	NC	Carteret	2
270202624	7512	4,228,887	3,243,649	4,228,887	3,243,649	FL	Collier	1
270849946	31521	67,848,041	55,786,404	67,848,041	55,786,403	NC	Carteret	1
270883447	32757	628,300	451,254	524,331	430,470	FL	Nassau	2
271014296	37631	1,161,062	708,530	948,803	628,918	FL	Collier	3
271460801	54156	129,391,314	112,015,021	129,391,314	112,015,021	SC	Horry	1
270054286	2003	47,465,222	38,014,710	45,208,583	37,286,004	SC	Charleston	2
271809107	67070	36,712,678	25,093,627	29,180,856	23,261,024	FL	Charlotte	2
271982944	73487	136,792,895	124,883,092	136,792,895	124,883,092	NC	Dare	2
272328708	86293	100,872,464	81,082,057	100,872,464	81,082,057	SC	Horry	2
272327103	86233	603,446	320,762	603,446	320,762	AL	Baldwin	3
272611186	96728	142,637,251	117,645,700	142,637,251	117,645,700	NC	Pender	1
270596186	22106	276,922,131	263,680,564	269,770,605	258,030,499	NC	Dare	4
271053521	39091	23,276,533	21,266,074	23,276,533	21,266,074	NC	Dare	1
271681071	62312	31,898,497	24,850,751	31,898,497	24,850,751	NC	Carteret	1
272553197	94582	112,728,700	92,109,248	99,494,869	84,561,451	FL	Broward	3
270156791	5804	49,828,202	40,582,003	49,828,202	40,582,004	SC	Charleston	2
271225024	45432	18,829,721	15,119,107	18,829,721	15,119,107	SC	Georgetown	1
270167133	6182	14,337,714	11,347,828	13,418,836	11,100,108	GA	McIntosh	3
271680888	62306	5,121	2,606	5,121	2,606	GA	Glynn	1
272145676	79507	7,674,052	6,490,080	7,674,052	6,490,080	NC	Dare	1
272641555	97854	731,250,756	681,919,632	656,850,385	626,199,063	NC	Carteret	4
270478926	17761	5,448	2,944	5,448	2,944	GA	McIntosh	2
270849064	31488	12,788,669	7,756,018	9,147,601	6,875,941	FL	Miami-Dade	4
270112665	4186	55,408,424	45,407,647	55,408,424	45,407,647	SC	Horry	1
270349801	12976	13,258	6,344	13,258	6,344	LA	Jefferson	2
272038218	75530	238,743,785	180,230,369	201,676,626	165,283,658	SC	Charleston	4
272078930	77037	249,094,317	209,219,190	249,094,317	209,219,191	NC	New Hanover	2
272140668	79326	58,233,070	46,978,471	58,233,070	46,978,471	SC	Georgetown	1
271848381	68512	265,030,462	221,207,967	261,956,495	219,235,553	NC	Carteret	2
272053514	76094	25,571,344	22,310,500	25,571,344	22,310,500	NC	Hyde	1
272121909	78623	206,145,724	160,216,113	183,240,758	149,806,561	SC	Charleston	3

EventID	Year	GU_Loss_wDS	GR_Loss_wDS	GU_Loss_xDS	GR_Loss_xDS	LandfallState	LandfallCounty	SS_Intensity
271064207	39485	100,104,898	78,709,440	98,968,154	78,249,619	SC	Charleston	3
271763079	65366	2,710,269	1,670,265	2,710,269	1,670,265	GA	Chatham	2
272269431	84078	41,806,155	33,033,260	41,806,155	33,033,261	SC	Charleston	2
272549006	94430	283,336	231,387	283,336	231,387	FL	St. Johns	1
270176625	6529	729,165	565,144	720,953	561,952	GA	Chatham	2
272509221	92945	944,001,325	920,763,743	944,001,325	920,763,743	NC	Dare	4
270592144	21956	635,655,486	459,841,291	478,653,914	395,798,414	FL	St. Lucie	4
270739312	27415	15,483,192	10,808,247	12,201,469	10,130,462	FL	Taylor	4
271903487	70550	10,630,646	7,552,019	9,575,291	7,130,712	FL	Monroe	2
272529816	93724	56,817,920	44,050,336	52,691,319	42,879,763	SC	Charleston	3
271093197	40561	2,473	394	2,473	394	FL	Flagler	1
271446607	53630	119,216,674	97,978,771	107,668,023	91,182,547	SC	Horry	1
272302837	85337	4,916,373	3,551,848	4,322,741	3,393,328	FL	Franklin	3
272666723	98790	175,590,194	160,780,169	162,776,894	151,612,392	NC	Hyde	2
270511216	18960	321,333	192,899	262,635	162,916	FL	Monroe	1
270032701	1216	275,784,359	236,995,564	275,784,359	236,995,564	NC	New Hanover	2
270517544	19193	78,562,333	60,745,455	72,256,462	57,958,130	SC	Beaufort	3
271569259	58168	1,198,459	909,883	1,198,459	909,883	SC	Beaufort	1
272592420	96015	75,322,045	62,429,179	75,322,045	62,429,180	NC	Pender	1
271379907	51164	13,517	5,243	13,517	5,243	LA	Vermilion	1
271221712	45309	390,923,093	362,146,605	390,923,093	362,146,605	NC	Hyde	1
272465847	91350	163,257	78,283	163,257	78,283	FL	Bay	2
272634284	97589	69,716,921	64,368,817	69,716,921	64,368,817	NC	Dare	3
270422397	15667	27,484,922	22,584,151	27,484,922	22,584,151	NC	Brunswick	1
270957879	35535	668,303,566	573,935,986	635,725,378	551,874,488	NC	New Hanover	3
271231220	45660	279,017,305	226,821,810	271,810,839	223,278,130	NC	Hyde	3
272102702	77904	1,729,988	1,440,791	1,729,988	1,440,791	NC	Dare	1
272611676	96746	2,944,912	2,506,349	2,944,912	2,506,349	NC	Hyde	3
270070969	2632	66,485,199	52,065,558	64,774,579	51,379,237	GA	Chatham	3
270804763	29838	356,631	181,969	300,837	141,248	LA	Terrebonne	4
272347148	86975	1,988,054,923	1,765,138,369	1,692,807,161	1,598,732,655	NC	Brunswick	4
271272008	47165	139,634	71,938	102,786	51,062	FL	St. Lucie	1
272673281	99028	1,520,413	1,178,954	1,481,710	1,165,761	FL	Brevard	3
272592489	96018	932,332	662,701	843,446	625,832	FL	Monroe	2
270230722	8547	67,355,802	61,450,959	67,355,802	61,450,959	NC	Dare	1
270347283	12883	705,791,849	617,509,661	623,314,457	559,082,642	NC	Brunswick	3
270673562	24969	2,906,569	2,493,754	2,906,569	2,493,754	NC	Dare	1
270169383	6263	414,597,404	356,704,067	403,852,666	349,575,472	NC	Brunswick	2
270412780	15310	3,252,716	2,756,994	3,252,716	2,756,994	NC	Hyde	2
272522737	93457	67,752,020	51,069,945	62,339,840	49,097,430	SC	Charleston	2
270031701	1181	42,038,951	36,986,150	42,038,951	36,986,150	NC	Hyde	1
270192523	7134	14,485,738	11,872,981	14,485,738	11,872,981	NC	Carteret	1
270905137	33566	4,446	1,343	4,446	1,343	FL	Collier	1
270813593	30159	3,375,051	2,076,101	2,724,321	1,804,129	FL	Citrus	3
271284249	47620	14,441,106	10,678,991	13,197,128	10,230,909	FL	Miami-Dade	3
271354329	50222	34,613,559	27,872,090	34,613,559	27,872,090	SC	Georgetown	1
271982307	73463	25,837,981	18,826,868	22,697,416	18,046,148	FL	Miami-Dade	3
272076913	76961	4,609,258	3,426,683	4,168,053	3,278,924	FL	Dixie	3
272454134	90912	323,807,208	306,598,367	323,807,208	306,598,367	NC	Dare	3
270020498	767	28,393,540	18,579,809	22,195,931	17,182,199	FL	Palm Beach	2
271190149	44142	21,712,401	17,920,480	21,712,401	17,920,480	SC	Charleston	2
271345602	49900	1,915,271	1,497,556	1,763,195	1,468,519	FL	Palm Beach	3
271390968	51569	8,675,806	6,718,853	8,675,806	6,718,853	SC	Charleston	1
271408276	52204	3,672,487	2,793,490	3,284,838	2,700,189	FL	Levy	3
270150146	5564	21,207,751	17,079,654	21,207,751	17,079,654	SC	Horry	1
270741089	27482	1,982,473,697	1,794,006,130	1,771,984,565	1,658,892,315	NC	Brunswick	3
271576399	58432	125,175,542	96,273,409	115,148,979	92,924,197	SC	Beaufort	3
271611394	59724	1,667,655,669	1,460,233,321	1,388,084,824	1,271,556,281	SC	Horry	3
271852003	68648	14,994,957	12,575,215	13,709,236	12,214,439	NC	Dare	2
270284446	10534	543,101,011	474,921,537	421,060,481	386,317,517	FL	Miami-Dade	4
271658828	61486	2,397,453	2,011,570	2,397,453	2,011,570	NC	Carteret	1
270220352	8164	202,903,067	189,091,342	191,458,902	180,511,029	NC	Hyde	2
271707670	63303	36,191,405	31,185,627	36,191,405	31,185,627	NC	Hyde	1
271796379	66595	38,294,064	28,118,459	29,887,429	25,257,179	FL	Sarasota	3
272427886	89946	204,225,141	157,934,303	165,289,399	137,470,217	FL	Collier	3
270167649	6200	15,801,882	11,394,499	12,943,119	10,831,975	FL	Monroe	1
270245835	9111	7,684,663	6,213,831	7,684,663	6,213,831	FL	Taylor	3
270934143	34647	1,428,353	939,068	1,105,423	851,731	FL	Miami-Dade	4
272475623	91709	937,055	681,569	876,800	659,574	FL	Monroe	1
271195080	44325	13,201,516	8,777,917	10,483,418	8,190,041	FL	Pinellas	3
272381461	88234	8,479,049	6,450,348	8,479,049	6,450,350	FL	Franklin	2

EventID	Year	GU_Loss_wDS	GR_Loss_wDS	GU_Loss_xDS	GR_Loss_xDS	LandfallState	LandfallCounty	SS_Intensity
270180859	6691	7,377,323	5,053,727	6,902,109	4,801,376	LA	Jefferson	3
271406068	52124	11,011,486	9,705,899	11,011,486	9,705,899	NC	Dare	1
272112926	78283	29,556,452	23,779,011	29,556,452	23,779,011	SC	Georgetown	2
270184607	6833	1,543,382,870	1,325,818,976	1,233,980,911	1,115,162,108	SC	Horry	3
270188183	6965	337,545,140	291,497,718	290,420,022	259,441,658	NC	Carteret	3
270571297	21185	352,533,703	332,679,587	352,533,703	332,679,587	NC	Hyde	2
270668964	24798	21,780,615	16,945,015	21,780,615	16,945,015	NC	Carteret	1
271354570	50232	981	482	981	482	SC	Beaufort	1
272176592	80661	72,510,114	61,160,425	72,510,114	61,160,425	NC	Brunswick	1
270842825	31255	9,537,039	6,682,471	8,623,917	6,291,138	FL	Franklin	3
271357346	50333	190,291,053	165,008,305	190,291,053	165,008,305	SC	Horry	1
271463597	54261	11,205,157	8,328,997	11,205,157	8,328,997	NC	Onslow	1
271144551	42456	505,600	332,684	455,624	297,096	FL	Indian River	3
270279376	10344	89,537	46,668	81,361	41,020	FL	Indian River	2
270412452	15298	11,860,431	10,339,783	11,727,184	10,309,703	NC	Hyde	1
270578817	21464	312,148,998	297,600,149	312,148,998	297,600,149	FL	Brevard	4
270319718	11862	169,173,662	141,187,040	169,173,662	141,187,040	NC	Carteret	2
270946937	35129	502,559,552	434,744,055	489,404,307	426,160,132	SC	Horry	3
272270983	84140	433,700	249,208	396,489	221,551	FL	Indian River	3
271106017	41037	47,649,505	40,708,703	47,649,505	40,708,703	SC	Georgetown	1
271731978	64201	2,511,902	1,870,734	2,511,902	1,870,734	SC	Charleston	2
272137356	79204	456,274	278,330	456,274	278,330	FL	Indian River	1
270734472	27230	396,133	253,990	396,133	253,990	FL	Franklin	2
272018081	74787	676,074	488,635	611,636	461,955	FL	Volusia	2
271266879	46978	34,374,258	28,838,911	34,374,258	28,838,911	SC	Charleston	1
271684688	62442	1,882,269,968	1,615,953,524	1,341,541,377	1,239,848,705	FL	Palm Beach	4
272173738	80552	525,865	352,967	525,865	352,967	FL	Monroe	1
270229881	8518	1,831,687	1,459,182	1,831,687	1,459,182	SC	Charleston	1
272256632	83614	60,221,292	53,752,493	60,221,292	53,752,493	NC	Dare	1
272586622	95807	12,701,599	9,839,007	12,701,599	9,839,007	SC	Charleston	2
271342767	49794	73,504,896	57,214,831	67,627,723	55,585,338	FL	Santa Rosa	4
271622705	60140	66,219,306	54,509,136	66,219,306	54,509,136	SC	Horry	1
272547456	94373	1,834,051	1,389,114	1,834,051	1,389,114	SC	Charleston	1
270885830	32842	33,311	17,609	25,523	12,824	FL	St. Lucie	4
271138768	42239	18,232,390	13,814,126	16,429,116	13,320,225	FL	Palm Beach	2
271312738	48679	27,695,986	18,979,554	22,460,719	17,848,274	FL	Sarasota	4
272545225	94288	44,097,283	35,632,356	44,097,283	35,632,356	GA	Chatham	2
270216742	8028	1,409,961	1,209,851	1,409,961	1,209,851	NC	Dare	1
270849499	31503	13,707,603	8,904,513	10,470,981	8,455,580	FL	Lee	3
271521928	56428	82,790,173	66,398,836	80,667,964	65,421,612	SC	Beaufort	3
271619604	60026	75,478,822	68,220,777	75,478,822	68,220,777	NC	Dare	2
272380643	88204	24,055,028	19,601,722	24,055,028	19,601,722	NC	Carteret	1
270230125	8526	159,850,421	119,941,033	120,596,620	101,027,078	FL	Miami-Dade	3
270698853	25896	13,699,881	11,248,170	12,393,732	10,995,907	NJ	Ocean	1
270720412	26701	5,784,311	4,273,808	5,230,482	4,071,424	FL	Wakulla	4
271701685	63071	13,519,184	11,183,547	13,519,184	11,183,547	SC	Georgetown	1
272204285	81679	534,924	454,237	534,924	454,237	NC	Hyde	1
272620580	97076	91,408	47,455	83,065	41,734	FL	Miami-Dade	1
270648446	24038	20,202,743	14,710,665	17,827,861	14,007,214	FL	Indian River	3
270710334	26322	348,216,928	309,753,445	348,216,928	309,753,445	NC	Carteret	1
270910098	33748	105,262	59,520	105,262	59,520	RI	Newport	1
271130642	41938	35,771,885	28,561,737	35,771,885	28,561,737	NC	Onslow	1
271302473	48296	40,237,542	32,112,240	39,781,318	31,979,398	GA	Chatham	3
272023467	74989	21,751,187	19,154,876	21,751,187	19,154,876	NC	Hyde	1
272283869	84623	84,095,863	66,601,663	75,710,536	62,766,459	SC	Charleston	3
272443126	90504	26,588,796	22,332,918	24,881,999	21,817,495	NC	Carteret	1
270196744	7294	397,268,144	329,707,259	356,054,350	305,089,293	SC	Horry	2
270719378	26662	669,240,338	575,162,941	651,629,059	563,687,822	NC	New Hanover	2
270849713	31512	12,696,418	10,834,176	11,883,557	10,672,362	VA	Northampton	2
271294189	47982	596,719	371,145	553,552	332,294	FL	Miami-Dade	2
272212268	81967	40,638,365	36,546,685	40,638,365	36,546,685	FL	Collier	2
270058119	2150	86,658,465	73,948,731	81,795,761	71,642,973	FL	Monroe	2
270182831	6767	566,323	332,788	517,721	298,976	FL	Sarasota	1
270346967	12871	2,322,359	1,957,481	2,322,359	1,957,481	NY	Nassau	1
270974061	36129	43,953,562	38,335,986	43,953,562	38,335,986	FL	Collier	2
271047747	38876	2,179,060	1,830,877	2,179,060	1,830,878	NC	Dare	1
272060855	76372	4,280,665	3,749,303	4,280,665	3,749,303	NC	Dare	1
272108368	78115	10,787,353	8,749,247	10,787,353	8,749,247	FL	Monroe	1
272641712	97860	50,461,478	39,691,263	50,461,478	39,691,263	SC	Georgetown	2
272690898	99680	9,633	3,798	9,523	3,714	FL	Brevard	3
271395139	51722	34	0	34	0	MS	Jackson	1

EventID	Year	GU_Loss_wDS	GR_Loss_wDS	GU_Loss_xDS	GR_Loss_xDS	LandfallState	LandfallCounty	SS_Intensity
271757172	65145	266,546,921	225,889,094	246,608,130	212,804,505	FL	Hernando	1
272390443	88567	91,163,913	78,103,201	90,127,374	77,485,379	FL	Miami-Dade	2
270887274	32897	2,107,052,909	1,856,543,427	1,500,801,259	1,438,293,507	FL	Sarasota	4
271783868	66132	283,063,106	238,567,994	258,315,070	222,415,920	FL	Miami-Dade	1
271941615	71949	740,129	488,505	721,254	477,878	FL	Broward	1
272135637	79139	5,112,420	3,364,496	5,054,630	3,334,521	AL	Baldwin	2
272225177	82443	11,857,408	9,565,899	11,857,408	9,565,899	FL	Palm Beach	1
270486801	18050	5,498,195	4,302,898	5,498,195	4,302,898	FL	Santa Rosa	3
272406534	89162	1,074,447,254	859,025,665	793,788,130	697,975,618	SC	Charleston	5
270141947	5259	7,806,745	6,886,507	7,806,745	6,886,507	NC	Dare	1
272246545	83243	53,884,902	45,260,361	53,884,902	45,260,361	NC	Brunswick	1
272317193	85869	552,959	464,571	552,959	464,571	FL	Flagler	1
271730248	64139	203,344,157	193,637,723	203,344,157	193,637,723	NC	Dare	4
271817628	67380	3,340,329	2,367,482	3,340,329	2,367,482	FL	Brevard	1
271819007	67431	25,481,069	20,447,315	25,481,069	20,447,315	GA	McIntosh	1
272284260	84639	556,743,402	526,136,133	461,575,369	447,127,672	RI	Washington	4
271168467	43341	42,274,224	35,124,926	42,274,224	35,124,926	NC	New Hanover	1
271979869	73372	36,411,692	27,908,497	32,701,762	26,855,024	NC	Carteret	1
270501030	18587	5,566,267	4,871,982	5,566,267	4,871,982	NC	Dare	1
270742479	27532	12,833,704	9,178,747	11,095,983	8,621,582	FL	Lee	3
270272982	10111	10,101,188	8,574,000	9,452,933	8,416,992	NC	Dare	1
270794635	29470	167,849,584	136,139,167	120,760,894	106,877,890	SC	Horry	1
271896572	70285	2,438,629	1,799,681	2,438,629	1,799,682	SC	Charleston	1
272087874	77367	67,007,165	54,582,592	61,650,881	52,010,337	GA	Glynn	4
272108551	78121	1,935,826,616	1,775,304,661	1,751,072,917	1,640,833,014	NC	New Hanover	3
272198838	81483	672,693,103	569,396,724	603,804,979	524,875,759	NC	Onslow	2
272215951	82102	88,511	50,558	76,594	43,922	FL	Brevard	2
270060443	2236	1,631,847,349	1,444,706,519	1,444,376,533	1,312,764,902	NC	New Hanover	3
271139165	42254	179,526,588	151,917,089	167,279,689	144,310,775	NC	Carteret	3
271777542	65898	1,060,031	783,982	1,000,801	758,222	FL	Palm Beach	3
270753520	27930	224,099,131	193,427,517	224,099,131	193,427,517	NC	Carteret	1
270969829	35973	1,164,993,105	1,037,460,385	1,096,699,599	988,806,955	NC	New Hanover	2
271550475	57491	752,113	553,168	752,113	553,168	FL	Pinellas	1
271556342	57702	6,638,363	4,826,345	6,109,989	4,590,763	FL	Martin	2
272262956	83842	55,066,476	50,767,730	55,066,476	50,767,730	NC	Dare	2
270051400	1901	58,591	19,001	58,591	19,001	LA	Plaquemines	1
270165528	6122	9,043,549	6,765,454	9,043,549	6,765,455	LA	St. Mary	2
271958116	72569	1,060,157	759,352	1,060,157	759,353	FL	Okaloosa	3
270939005	34827	33,727	6,224	33,727	6,224	NC	Dare	1
271291887	47900	2,908,526	2,051,841	2,359,717	1,944,294	FL	Monroe	4
271706906	63272	1,694,639,377	1,431,763,614	1,356,839,946	1,205,708,860	SC	Georgetown	4
271473008	54616	214,506,198	185,552,109	214,506,198	185,552,109	NC	Onslow	2
271669941	61898	7,157,345	6,273,450	7,157,345	6,273,450	NC	Dare	1
272471425	91557	2,482,186	2,168,814	2,482,186	2,168,814	NC	Hyde	1
270152476	5651	73,279	12,194	73,279	12,194	TX	Brazoria	2
270744950	27626	31,054,385	26,897,078	29,320,076	26,348,335	NY	Suffolk	3
270931282	34538	972,266,534	897,259,730	946,551,874	877,257,824	NC	Dare	3
271948648	72211	1,918,427	1,423,786	1,795,154	1,379,434	FL	Miami-Dade	2
270907696	33663	82,509,645	58,207,969	69,328,924	53,530,129	SC	Charleston	3
271326062	49179	137,654,610	118,301,178	137,654,610	118,301,178	NC	Carteret	2
271383528	51299	502,816,216	440,990,410	482,237,534	426,969,834	NC	Carteret	2
271772433	65715	18,691	8,719	18,691	8,719	LA	St. Mary	3
272124586	78722	5,853,578	4,394,638	5,126,046	4,224,311	SC	Charleston	3
270092561	3442	105,666,623	91,704,459	105,666,623	91,704,459	NC	Carteret	2
270412459	15298	33,225,036	26,260,224	32,374,185	26,004,045	SC	Charleston	1
271686973	62528	89,938,289	74,044,234	86,366,013	72,183,279	NC	Hyde	3
272304770	85409	174,234,357	143,877,560	174,234,357	143,877,560	NC	Onslow	1
271466489	54370	1,336,824	999,072	1,170,138	947,829	RI	Washington	2
271675318	62095	43,201,591	38,353,539	43,201,591	38,353,539	NC	Hyde	1
271942742	71990	215,430	113,875	180,659	92,784	LA	St. Mary	4
272633894	97574	165,022,302	138,449,872	165,022,302	138,449,872	SC	Horry	1
271768010	65549	510,310,515	442,320,972	489,242,749	427,925,921	NC	Onslow	3
271953982	72411	86,616,494	67,824,635	80,942,872	64,703,102	NC	Carteret	1
270341676	12672	63,633,888	57,683,699	63,633,888	57,683,699	NC	Dare	3
271164845	43205	181,889,224	157,821,317	181,889,224	157,821,317	NC	Carteret	3
271410904	52304	2,356,213	1,784,850	2,356,213	1,784,850	NC	Carteret	1
271479639	54862	394,128,252	341,637,399	394,128,252	341,637,399	NC	Carteret	2
270299503	11111	1,285,154	578,573	1,285,154	578,573	AL	Baldwin	2
271025159	38027	456,209,886	355,206,007	384,034,967	320,479,541	SC	Charleston	4
272240563	83020	28,933,993	21,622,109	27,550,995	21,015,961	FL	Monroe	2
272480935	91902	29,065,806	25,989,331	29,065,806	25,989,331	NC	Dare	1

EventID	Year	GU_Loss_wDS	GR_Loss_wDS	GU_Loss_xDS	GR_Loss_xDS	LandfallState	LandfallCounty	SS_Intensity
271518371	56296	38,600,958	34,720,813	38,600,958	34,720,813	NC	Dare	1
272196680	81406	5,944,399	4,743,422	5,944,399	4,743,422	SC	Georgetown	1
270195529	7249	1,890,546	1,467,960	1,710,048	1,424,327	FL	Brevard	1
270247196	9163	6,845,111	6,048,527	6,845,111	6,048,527	MA	Barnstable	2
270424945	15759	1,441,718	947,191	1,441,718	947,191	FL	Miami-Dade	1
270463172	17179	9,709,539	7,751,374	9,709,539	7,751,374	SC	Horry	1
270612828	22720	2,051,342,879	1,782,647,654	1,659,644,280	1,516,187,893	NC	Onslow	3
271328744	49278	522,072,002	460,248,639	522,072,002	460,248,640	NC	New Hanover	2
271543142	57218	214,567,815	166,604,666	197,331,947	159,470,822	SC	Charleston	3
271830296	67849	70,378,235	65,392,115	70,378,235	65,392,115	NC	Dare	4
272605247	96500	7,430,819	5,848,266	6,588,582	5,698,080	FL	Collier	2
270019050	713	21,745,377	17,335,540	21,499,315	17,261,126	GA	Chatham	2
270065830	2439	7,014,659	5,877,260	7,014,659	5,877,260	FL	Collier	1
270165697	6128	113,355,545	98,127,259	113,355,545	98,127,260	NC	Brunswick	1
270201507	7468	2,550,326	2,196,028	2,550,326	2,196,028	NC	Dare	3
270925732	34331	42,829,797	33,933,656	42,829,797	33,933,656	NC	Onslow	1
272168610	80357	4,622,945	3,536,047	4,622,945	3,536,047	SC	Georgetown	1
270180852	6691	120,387,359	94,459,719	105,192,039	87,025,256	SC	Charleston	4
270545034	20194	45,861,824	41,702,045	45,861,824	41,702,045	NC	Dare	1
270584535	21677	2,469,375	2,109,691	2,469,375	2,109,691	NC	Dare	2
271653816	61300	255,048,003	224,145,150	255,048,003	224,145,150	NC	New Hanover	1
271784289	66147	7,218,180	5,773,878	7,218,180	5,773,878	SC	Charleston	1
271833477	67960	42,271,935	29,233,419	35,229,765	27,663,479	FL	Broward	4
271402621	51992	35,601	15,699	30,652	11,894	FL	Taylor	1
270249515	9251	299,184,640	253,565,664	274,786,158	237,496,653	FL	Miami-Dade	1
270596759	22127	5,798,358	4,274,381	5,522,430	4,141,374	FL	Wakulla	1
270632497	23458	21,195	5,337	21,195	5,337	MS	Jackson	2
270653352	24224	17,360,868	13,359,069	16,916,880	13,206,038	GA	Chatham	2
270771536	28606	1,362,548	1,173,000	1,362,548	1,173,000	NY	Suffolk	1
270081759	3039	195,880,182	162,517,332	195,880,182	162,517,333	NC	Brunswick	1
270132527	4916	49,054,854	43,983,625	48,501,058	43,737,346	NC	Hyde	1
271969346	72987	19,131,001	14,502,979	17,896,834	14,085,049	SC	Charleston	3
272444422	90552	8,298,568	5,973,477	7,583,902	5,665,075	FL	St. Johns	2
272547784	94385	334,842,678	292,279,246	334,842,678	292,279,246	NC	Onslow	3
272148961	79627	169,514	114,270	169,514	114,270	SC	Georgetown	1
270562662	20862	540,136	292,090	540,136	292,090	FL	Bay	1
270899755	33369	3,544,851	2,480,854	3,376,862	2,384,458	SC	Beaufort	3
271114383	41346	134,694,530	110,184,373	134,694,530	110,184,374	NC	Onslow	2
271806650	66976	407,125,017	354,346,333	376,796,943	332,702,922	NC	Carteret	3
271959426	72617	33,621,588	26,225,623	27,829,257	24,844,230	NY	Nassau	2
270369487	13700	278,061,965	244,698,554	278,061,965	244,698,554	NC	Dare	3
270447284	16596	681,317	349,204	681,317	349,205	FL	Monroe	1
270787238	29196	27,332,852	20,088,649	23,644,521	19,202,149	SC	Charleston	3
271565490	58032	14,456,305	12,724,884	14,456,305	12,724,884	NC	Hyde	1
272292572	84954	139,289,410	112,520,392	122,821,861	104,236,182	NC	Hyde	1
272350929	87117	3,029,255	2,468,591	3,029,255	2,468,591	SC	Charleston	1
270228058	8447	270,179,357	231,616,542	239,685,432	211,764,535	FL	Manatee	2
270965399	35813	774,635,353	614,747,598	566,391,318	490,834,063	FL	Lee	5
271313789	48718	1,636,122	1,342,626	1,636,122	1,342,626	NC	Currituck	1
271828853	67795	9,233,540	8,168,700	9,233,540	8,168,700	NC	Dare	1
272654853	98348	1,039,025,795	841,555,799	832,126,401	714,214,692	SC	Beaufort	4
272263797	83871	25,731	6,417	25,731	6,417	SC	Charleston	1
270539912	20001	11,423,885	9,396,688	11,423,885	9,396,688	FL	Bay	3
271571609	58256	390,635,242	346,497,578	356,628,401	322,898,618	NC	Carteret	3
271231377	45666	556,109,645	484,802,903	510,829,345	452,717,703	SC	Charleston	3
270223804	8293	1,384,683,542	1,299,153,863	1,328,079,661	1,270,363,996	NC	Carteret	4
270460257	17071	321,776	233,233	321,776	233,233	FL	Bay	2
270609306	22587	7,049,030	5,498,282	7,049,030	5,498,282	FL	Bay	3
271333267	49443	31,801,230	25,953,436	31,801,230	25,953,436	SC	Georgetown	1
271472617	54600	480,808,546	424,084,366	475,267,463	420,090,895	NC	Brunswick	1
271632627	60507	209,723	133,852	194,586	125,091	LA	Terrebonne	4
271651765	61224	3,288	331	3,288	331	FL	Indian River	1
270817830	30317	21,676,658	16,902,683	21,676,658	16,902,683	SC	Charleston	1
270869296	32228	1,999,485	1,443,690	1,724,037	1,383,793	FL	Wakulla	1
270974306	36138	25,786,571	21,967,064	25,786,571	21,967,064	NC	Carteret	1
271311119	48619	721,649,732	677,020,209	608,525,904	584,617,153	NC	Hyde	3
271623290	60161	43,220,868	33,764,963	43,220,868	33,764,963	NC	Carteret	1
270817345	30299	37,543,450	29,597,852	33,948,484	28,269,870	FL	Collier	3
270911191	33788	4,152,611	2,812,819	3,527,625	2,577,246	LA	Jefferson	4
271834138	67984	31,365,330	26,384,604	29,876,768	25,886,714	NC	Carteret	1
271877610	69585	622,939,109	586,733,418	587,442,877	557,717,877	NC	Hyde	3

EventID	Year	GU_Loss_wDS	GR_Loss_wDS	GU_Loss_xDS	GR_Loss_xDS	LandfallState	LandfallCounty	SS_Intensity
272029375	75208	7,155,760	5,745,719	7,155,760	5,745,719	NC	Brunswick	1
270847032	31414	271,000,354	242,697,742	271,000,354	242,697,742	NC	Carteret	3
271561024	57871	123,153,299	92,148,345	101,234,184	84,546,924	FL	Collier	3
271714066	63545	200,290	106,579	181,954	92,502	FL	Franklin	3
272105292	77997	150,896,499	117,936,534	142,382,022	114,716,417	SC	Beaufort	3
270022508	843	27,830,982	21,797,519	25,621,631	21,198,239	FL	Monroe	4
271006208	37333	3,159,554	2,347,337	3,079,089	2,317,856	FL	Indian River	2
271507696	55901	63,399	34,006	47,136	26,911	LA	Terrebonne	4
271511554	56041	584,135,631	526,598,309	560,242,093	509,555,226	FL	Collier	2
271551235	57517	89,669	66,406	88,664	65,939	FL	Indian River	1
270065654	2433	245,563,355	221,783,577	245,563,355	221,783,577	NC	Hyde	2
270813027	30138	8,506,557	6,514,769	8,506,557	6,514,773	SC	Georgetown	1
270971414	36029	4,593,759,009	3,993,685,373	3,489,902,587	3,283,546,105	NC	Brunswick	4
271207055	44761	37,467,256	31,431,100	35,990,183	30,932,851	NC	Carteret	1
272381953	88252	40,054,013	31,073,752	36,059,582	29,475,585	FL	Charlotte	2
270150233	5566	218,060,097	147,654,370	164,614,354	135,283,267	FL	Broward	4
270154118	5710	964,260	796,373	964,260	796,373	FL	Gulf	4
271014207	37627	1,906,190	1,298,337	1,906,190	1,298,337	GA	McIntosh	1
271757336	65151	93,110,491	77,481,953	89,420,859	75,904,486	MA	Dukes	2
272241930	83071	905,917	777,546	905,917	777,546	NC	Dare	1
270043134	1604	800,238,127	691,985,684	643,452,469	581,583,842	FL	Collier	4
270063511	2351	310,739,020	291,397,794	302,723,852	285,048,481	NC	Dare	2
271589532	58924	100,113,002	74,370,954	81,670,014	67,562,929	FL	Collier	2
272107329	78076	29,359,969	23,246,959	29,359,969	23,246,959	SC	Beaufort	3
272038275	75533	165,350,914	142,480,517	165,350,914	142,480,517	NC	New Hanover	1
272497020	92496	5,709,769	5,034,168	5,709,769	5,034,168	NC	Dare	1
270913021	33853	12,089,621	9,413,739	11,415,724	9,217,606	LA	Vermilion	4
272180799	80819	111,857,563	91,230,367	111,857,563	91,230,367	NC	Carteret	2
272602962	96416	3,246,198	2,585,355	3,163,631	2,552,258	NC	Carteret	1
272281036	84519	50,419	27,296	46,431	24,687	FL	Monroe	1
270045800	1698	23,847,287	18,678,649	23,847,287	18,678,649	NC	Carteret	1
270824263	30554	32,368,618	27,203,009	32,368,618	27,203,009	NC	Onslow	1
270938520	34809	291,620,121	236,056,731	248,299,607	209,710,591	NC	Carteret	2
271339822	49687	17,910,754	14,564,399	17,910,754	14,564,399	NC	Carteret	1
271409831	52261	8,508,155	6,535,468	8,031,830	6,387,109	SC	Beaufort	2
271757091	65142	29,419,506	26,405,996	29,419,506	26,405,996	FL	Monroe	2
271301281	48250	61,715	22,138	61,715	22,138	LA	Plaquemines	1
270508161	18846	660,385	499,079	660,385	499,079	TX	Galveston	2
271143424	42414	1,294,293,216	1,185,252,605	1,172,811,610	1,089,715,967	NC	Carteret	3
271226907	45501	197,039	137,096	197,039	137,096	NC	Hyde	1
271311428	48631	180,427	94,578	180,427	94,578	GA	McIntosh	1
271663338	61657	55,495,443	48,874,795	54,867,582	48,562,504	NC	Hyde	1
270612343	22702	38,341,427	31,510,718	38,341,427	31,510,718	NC	New Hanover	1
271867102	69206	113,340,516	100,979,375	113,340,516	100,979,375	NC	Dare	2
272027750	75149	51,439,784	39,759,997	48,113,051	38,754,527	FL	Okaloosa	3
272046893	75851	67,582,709	60,756,588	67,582,709	60,756,589	NC	Dare	1
272065156	76531	10,078,076	7,540,816	8,935,419	7,264,738	FL	Broward	3
270176618	6529	117,413,973	99,106,672	117,413,973	99,106,672	FL	Indian River	2
270586605	21751	707,331	461,679	699,367	457,082	FL	Franklin	2
270940957	34899	193,443,340	161,827,562	193,443,340	161,827,562	NC	New Hanover	1
272407509	89198	277,144,736	255,444,090	277,144,736	255,444,090	NC	Carteret	1
272579503	95548	49,159,941	44,773,204	49,159,941	44,773,204	NC	Dare	2
272589995	95925	103,818,204	83,076,041	101,148,143	81,820,003	SC	Charleston	2
270598192	22177	148,884,552	125,219,621	148,884,552	125,219,621	NC	Carteret	1
271026180	38067	317,401	259,554	317,401	259,554	NC	Dare	1
271638674	60733	1,880,836,255	1,694,419,449	1,684,858,916	1,564,132,790	NC	Pender	3
272407573	89201	1,687,300	1,275,618	1,607,318	1,247,033	FL	Broward	2
270068627	2545	12,034,062	10,020,640	11,167,350	9,843,658	NC	Currituck	1
271113677	41319	31,984,531	25,157,273	29,439,206	24,265,499	FL	Monroe	3
271521771	56422	21,367,301	18,265,663	21,367,301	18,265,664	NC	Carteret	1
270303258	11252	86,570	42,052	83,165	40,031	AL	Baldwin	4
270777054	28821	48,160,621	39,583,917	48,160,621	39,583,917	NC	Carteret	1
271961068	72676	1,224,867,683	1,079,573,789	1,132,436,277	1,014,416,500	NC	Onslow	3
271239861	45978	717,421,891	675,623,478	709,160,156	669,173,596	NC	Hyde	2
270262802	9742	19,047	4,194	19,047	4,194	FL	Indian River	1
271782310	66071	1,161,134	827,787	1,161,134	827,787	AL	Mobile	1
271810581	67123	12,965,541	11,250,319	12,965,541	11,250,319	NC	Carteret	1
272372400	87898	4,004,256	2,625,787	4,004,256	2,625,787	FL	Nassau	1
272564508	94998	1,134,668	978,178	1,134,668	978,178	NC	Dare	1
272104689	77977	99,395,423	83,722,612	94,611,574	80,881,112	SC	Georgetown	2
270527701	19564	4,580	2,001	4,580	2,001	FL	Palm Beach	1

EventID	Year	GU_Loss_wDS	GR_Loss_wDS	GU_Loss_xDS	GR_Loss_xDS	LandfallState	LandfallCounty	SS_Intensity
270822218	30478	96,249,419	88,693,126	96,249,419	88,693,126	NC	Hyde	2
270995681	36938	38,777,680	33,415,841	38,777,680	33,415,841	NC	Carteret	1
272126572	78798	106,666,268	88,409,981	106,666,268	88,409,981	SC	Charleston	2
272416338	89524	300,130	143,585	283,337	133,264	FL	St. Lucie	3
270100218	3717	49,674,937	39,674,239	49,674,937	39,674,239	NC	Carteret	2
270702390	26024	15,805,423	12,227,340	15,805,423	12,227,340	FL	Indian River	1
271099623	40803	52,601	24,430	52,601	24,430	SC	Charleston	1
271853424	68698	117,842,780	84,437,288	93,477,793	74,504,012	FL	Collier	4
272079805	77070	32,373,492	25,779,927	32,373,492	25,779,927	NC	Carteret	1
272485808	92081	182,610	121,271	182,610	121,271	FL	Miami-Dade	3
271784044	66138	4,061,980	3,534,730	4,061,980	3,534,730	NC	Dare	1
270492925	18276	263,222,753	224,017,011	241,981,305	210,954,762	FL	Broward	2
270820745	30425	129,139,470	81,872,794	92,210,120	75,354,721	FL	Miami-Dade	4
270837749	31066	12,724,354	10,215,230	12,724,354	10,215,230	SC	Horry	1
271249380	46329	305,729	252,864	305,729	252,864	MD	Worcester	1
272332372	86430	131,686	82,663	110,718	64,259	MS	Hancock	5
272404476	89088	14,262,715	12,374,966	14,262,715	12,374,966	NC	Dare	2
270695557	25779	121,969,260	113,438,048	121,969,260	113,438,048	NC	Dare	1
271033434	38343	857,766	465,347	642,504	364,982	FL	Volusia	1
271333179	49440	102,645,857	81,289,342	102,645,857	81,289,342	SC	Charleston	2
270960977	35648	15,857,275	13,856,292	15,857,275	13,856,292	NC	Dare	1
271583115	58691	15,181,496	12,572,327	15,181,496	12,572,327	NC	Carteret	1
272100457	77825	39,012,537	30,751,775	39,012,537	30,751,775	NC	Onslow	1
272445071	90576	1,449,276	1,230,003	1,449,276	1,230,003	NC	Hyde	1
270259617	9626	41,560,906	37,438,119	41,560,906	37,438,120	NC	Dare	2
270455873	16913	114,502,640	94,029,855	111,535,753	92,439,651	NC	Carteret	1
271824062	67618	82,624,728	61,512,774	73,182,707	59,056,444	SC	Beaufort	3
272157143	79925	33,759,869	29,476,386	33,759,869	29,476,386	NC	Dare	1
272565338	95029	191,731,403	167,852,220	191,731,403	167,852,220	FL	Volusia	1
271005635	37312	172,817,055	161,044,545	172,817,055	161,044,545	NC	Hyde	2
271918306	71105	175,892,440	144,413,795	164,464,201	137,930,787	FL	Palm Beach	1
272589059	95893	68,649,343	58,193,277	59,831,794	54,170,705	NY	Nassau	2
270365041	13536	4,819,052	3,779,125	4,764,573	3,760,321	GA	McIntosh	3
270433108	16059	8,778,230,279	7,026,242,425	6,110,089,925	5,806,429,035	NC	Brunswick	5
271757973	65175	356,262,687	321,777,334	297,200,824	277,234,029	FL	St. Lucie	3
272092311	77527	106,221,151	78,340,594	89,990,891	72,056,676	FL	Sarasota	3
270940869	34896	685,834,825	628,704,505	685,834,825	628,704,505	NC	New Hanover	3
270970596	35999	1,072,212,131	954,161,072	966,637,346	875,752,695	FL	Collier	4
271428740	52970	370,827	266,472	366,658	264,182	LA	Plaquemines	3
272532055	93803	1,293,475	801,819	1,081,302	716,875	GA	McIntosh	3
270643726	23875	266,906	190,420	223,964	171,500	FL	Miami-Dade	2
270710510	26328	938,218	652,832	938,218	652,832	SC	Charleston	1
270806336	29894	131,452,441	117,438,513	131,452,441	117,438,513	NC	Carteret	1
272082395	77162	165,546,584	149,099,937	165,546,584	149,099,937	SC	Horry	2
270374468	13878	520,637,300	436,198,282	475,225,063	408,248,755	NC	Brunswick	2
271260152	46732	9,797,602	8,641,813	9,797,602	8,641,813	NC	Dare	1
271886933	69921	593,039,202	524,026,424	554,029,592	495,275,078	FL	Collier	2
270018653	698	52,880,086	44,238,351	52,281,087	43,934,896	FL	Hernando	2
270204399	7577	8,535,808	6,543,026	8,318,055	6,460,732	FL	Manatee	2
270309512	11479	191,809	124,691	177,944	117,605	NC	Carteret	1
270524925	19463	146,996,049	129,422,964	146,996,049	129,422,964	NC	Carteret	2
270713963	26458	78,468,068	65,090,116	78,468,068	65,090,118	SC	Georgetown	1
270798629	29613	11,216,004	9,381,653	11,216,004	9,381,653	SC	Charleston	2
271169400	43377	6,315,894	4,720,588	6,067,386	4,636,213	LA	Cameron	3
271244858	46161	30,514,000	25,038,965	30,514,000	25,038,965	SC	Georgetown	1
271869494	69293	8,867,729	7,877,645	8,867,729	7,877,645	NC	Dare	1
272194205	81316	571,436,464	502,968,650	556,344,941	492,495,789	NC	Onslow	2
271008181	37409	7,338,620	5,563,690	7,048,502	5,463,648	SC	Beaufort	3
271785831	66203	3,293,332	2,423,156	2,829,405	2,337,618	FL	Levy	4
272431442	90077	20,778,055	16,890,811	20,778,055	16,890,812	NC	Carteret	3
270048190	1786	1,752,997,330	1,443,861,350	1,260,963,614	1,126,853,722	FL	St. Lucie	4
270300007	11129	52,739,655	47,123,221	52,739,655	47,123,222	NC	Hyde	1
270915733	33954	138,770,393	129,546,192	138,770,393	129,546,192	FL	Volusia	1
271021881	37906	71,830,154	58,187,116	66,069,619	55,396,335	NC	Brunswick	1
272070488	76728	10,040,378	8,245,606	10,040,378	8,245,606	SC	Charleston	1
271853080	68687	38,962,795	29,944,741	35,861,796	28,954,492	FL	Brevard	3
272488731	92190	93,710,663	80,774,162	93,710,663	80,774,162	NC	Hyde	2
272621252	97101	169,303,161	142,884,694	169,303,161	142,884,694	SC	Horry	2
270126397	4693	7,199,162	6,266,029	7,199,162	6,266,029	NC	Dare	2
271327747	49241	451,591	294,678	451,591	294,678	VA	Northampton	1
271554829	57648	9,353,979	7,274,511	8,679,689	7,082,599	FL	Sarasota	1

EventID	Year	GU_Loss_wDS	GR_Loss_wDS	GU_Loss_xDS	GR_Loss_xDS	LandfallState	LandfallCounty	SS_Intensity
270887013	32886	301,017,959	247,585,129	257,667,902	221,678,238	NC	New Hanover	2
272636905	97683	13,097,662	11,104,025	13,097,662	11,104,025	NC	Dare	2
270236002	8746	1,803,645	1,308,431	1,803,645	1,308,431	SC	Horry	1
270887296	32898	60,578	21,132	48,136	15,841	FL	Miami-Dade	4
272486321	92101	12,441,317	9,984,205	12,441,317	9,984,205	NC	New Hanover	1
272575990	95417	482,020	313,535	392,022	284,955	FL	Brevard	4
272658460	98486	257,408,504	244,543,661	254,464,555	242,294,617	NC	Hyde	3
270583985	21658	1,597,797,819	1,443,846,355	1,428,632,578	1,321,214,972	NC	Brunswick	3
270763198	28288	181,042,921	157,145,904	181,042,921	157,145,904	SC	Georgetown	1
271154813	42838	21,526,486	18,831,962	21,526,486	18,831,962	NC	Carteret	1
272447771	90677	101,262,033	91,058,612	101,262,033	91,058,612	NC	Hyde	1
272696929	99898	8,321,932	6,170,850	8,321,932	6,170,850	NC	Carteret	1
270809445	30007	2,140,258,767	1,876,390,943	1,760,382,828	1,621,070,094	SC	Charleston	4
271408563	52215	1,509,589,257	1,369,401,208	1,357,194,297	1,264,840,222	NC	Carteret	4
272205025	81704	469,150	340,683	435,194	327,384	MA	Barnstable	3
270815527	30231	1,138,731,347	1,038,115,928	1,044,894,640	965,442,576	NC	New Hanover	3
271265385	46924	56,974	18,947	56,974	18,947	LA	Jefferson	3
271776744	65869	104,702,214	73,495,240	87,216,611	68,332,761	FL	Sarasota	1
272252161	83453	223,772,479	212,126,309	221,227,744	210,147,492	NC	Dare	2
270038388	1426	66,875,384	55,706,125	66,875,384	55,706,125	SC	Horry	1
270731461	27109	34,272,402	27,199,800	33,884,743	27,068,018	SC	Charleston	3
270857198	31789	538,242	307,746	440,613	233,341	FL	Walton	1
271187976	44058	496,389,727	393,271,256	428,417,347	357,918,881	SC	Charleston	3
272615529	96886	225,821,180	198,119,070	184,879,756	169,558,225	NC	Hyde	3
270919713	34104	1,153,602	775,520	871,332	734,556	NJ	Cape May	3
271286089	47686	1,857,408	1,324,178	1,613,240	1,254,665	FL	Collier	3
271972807	73115	1,954,421,122	1,720,280,071	1,675,414,189	1,542,401,425	NC	Carteret	4
272079587	77062	54,942,303	45,025,754	54,942,303	45,025,754	NC	Carteret	1
272592882	96034	2,906,857	2,184,637	2,792,453	2,132,068	AL	Mobile	3
272676038	99129	1,607,721	1,167,227	1,357,695	1,121,614	FL	Duval	3
270421164	15623	18,215,372	16,115,510	18,215,372	16,115,510	NC	Dare	1
271418212	52578	392,167	229,091	326,139	197,901	FL	Levy	3
270928917	34449	224,580,378	168,183,679	159,717,624	134,328,794	FL	Monroe	4
271146374	42525	354,214,971	314,174,139	354,214,971	314,174,139	NC	Onslow	1
272499298	92582	2,379,991	1,884,347	2,379,991	1,884,347	SC	Charleston	1
270516467	19154	2,293,097	1,955,116	2,293,097	1,955,116	FL	Miami-Dade	4
272270879	84135	29,833,234	22,734,170	26,787,863	21,893,744	SC	Beaufort	3
272398874	88878	11,817,484	9,449,873	11,817,484	9,449,873	FL	Collier	1
272637993	97724	2,040,566	1,706,747	2,040,566	1,706,747	NC	Dare	1
272680698	99306	152,189,900	135,054,208	152,189,900	135,054,208	NC	Hyde	1
270543232	20128	739,785,925	625,769,176	679,531,219	586,036,088	NC	Carteret	2
271269675	47080	1,004,336	647,208	1,004,336	647,208	AL	Baldwin	2
272048303	75905	130,343	73,697	130,343	73,697	GA	Chatham	1
270955014	35430	475,581,399	418,495,766	418,494,943	378,046,861	FL	Citrus	3
271088541	40384	396,606,835	337,237,514	396,606,835	337,237,514	NC	Pender	2
270047793	1771	153,596,283	129,743,359	143,613,255	124,001,865	FL	Monroe	2
270524676	19455	37,166,984	31,044,579	37,166,984	31,044,579	NC	Carteret	1
271294568	47995	36,065,348	32,197,062	36,065,348	32,197,062	NC	Dare	1
271578235	58502	4,498,946	2,996,861	3,733,583	2,817,487	FL	Indian River	4
270051170	1893	78,448,252	60,991,622	73,373,848	58,569,324	SC	Charleston	1
271906092	70648	34,646	11,653	25,868	9,526	FL	Palm Beach	4
272169738	80399	48,599,760	41,877,214	48,599,760	41,877,214	FL	Collier	1
272502033	92683	114,001,777	104,406,792	114,001,777	104,406,792	NC	Hyde	1
272653001	98279	17,937,961	13,212,897	15,960,346	12,647,139	FL	Escambia	3
270308038	11428	663,336	471,435	663,336	471,435	FL	Wakulla	1
270906757	33630	3,581,421,511	3,000,783,772	2,554,234,711	2,346,639,384	FL	Collier	4
272159842	80025	76,326,757	63,456,597	76,326,757	63,456,597	NC	Brunswick	1
271182453	43855	42,446,822	34,864,484	42,446,822	34,864,486	NC	Brunswick	1
271316192	48807	169,096	88,307	144,771	76,400	AL	Baldwin	4
271456960	54009	2,103,620,327	1,863,635,056	1,822,388,064	1,664,916,353	NC	New Hanover	4
270945696	35081	544,053	370,067	422,860	332,093	FL	Taylor	3
271387488	51444	41,094,879	37,658,298	41,094,879	37,658,298	NC	Dare	3
271282357	47549	626,002	481,521	626,002	481,521	GA	Chatham	1
270045570	1690	117,387	66,695	117,387	66,695	GA	Chatham	1
272149236	79638	124,239,339	96,296,250	110,474,977	90,192,051	SC	Georgetown	1
271057420	39234	184,765,758	144,566,880	177,408,420	141,184,679	SC	Charleston	2
272284569	84651	15,941,546	12,394,750	15,941,546	12,394,750	SC	Charleston	1
270662943	24576	256,256,046	218,410,944	245,931,338	211,698,313	NC	Carteret	3
272643534	97927	1,297,656	838,995	1,179,479	768,462	FL	St. Lucie	3
270532035	19717	458,588	180,803	458,588	180,803	GA	Glynn	1
270565795	20978	10,287,307	9,123,655	10,287,307	9,123,655	NC	Dare	2

EventID	Year	GU_Loss_wDS	GR_Loss_wDS	GU_Loss_xDS	GR_Loss_xDS	LandfallState	LandfallCounty	SS_Intensity
271416251	52502	80,567,465	64,880,109	80,567,465	64,880,109	NC	Carteret	2
271422872	52755	244,441,422	234,223,411	244,441,422	234,223,411	NC	Hyde	3
270636783	23616	26,180,653	21,267,658	23,405,344	20,297,806	NC	Dare	1
270731064	27094	116,063,375	96,148,995	109,400,485	91,620,498	NC	Carteret	3
272136711	79179	216,004	139,248	176,520	112,564	FL	Miami-Dade	3
272342201	86793	88,228,538	80,621,595	87,229,366	80,037,102	VA	Virginia Beach (	1
271581681	58634	56,337,988	47,303,650	56,337,988	47,303,650	SC	Horry	1
271888155	69964	393,816	186,515	393,816	186,515	TX	Jefferson	2
271900297	70431	11,311,435	9,266,203	11,184,443	9,230,639	FL	Hernando	1
271914605	70968	261,837	156,647	235,862	134,608	RI	Newport	3
272122313	78638	508,307	279,915	508,307	279,915	SC	Charleston	1
272368678	87761	1,317,092	692,632	1,317,092	692,632	LA	Vermilion	4
271002236	37187	8,353	2,732	6,141	1,422	FL	Palm Beach	4
271303352	48328	165,357,869	135,720,625	161,090,723	133,324,339	FL	Palm Beach	2
271906982	70682	1,613,930,442	1,434,804,972	1,325,382,402	1,216,296,354	NC	New Hanover	3
270050666	1875	31,255,455	25,413,564	31,255,455	25,413,564	FL	Lee	1
270958452	35556	859,414	673,944	859,414	673,944	SC	Charleston	1
272380062	88182	29,235,200	26,119,758	29,235,200	26,119,758	NC	Dare	1
270775129	28747	129,269,438	107,756,125	129,269,438	107,756,125	SC	Charleston	2
271713542	63523	2,891,554	1,909,059	2,605,512	1,754,031	FL	Escambia	2
270847930	31446	788,520	586,672	716,744	562,350	FL	Palm Beach	1
270561893	20831	18,653,215	13,847,507	17,453,668	13,376,734	SC	Charleston	2
270755059	27985	351,753,120	288,779,748	323,266,775	271,725,328	SC	Charleston	4
272630979	97463	1,547,479	1,175,705	1,473,988	1,147,902	FL	Walton	3
270228265	8456	17,861,268	14,014,466	17,861,268	14,014,466	SC	Charleston	1
270541934	20080	210,650,456	188,936,571	210,650,456	188,936,571	NC	Carteret	2
271712369	63477	19,040,331	16,899,597	19,040,331	16,899,597	NC	Hyde	1
271785037	66173	16,469,305	10,605,815	12,452,331	9,886,217	FL	Martin	4
271976370	73244	663,051,379	611,986,876	561,261,707	530,740,900	NC	Carteret	3
272219797	82245	1,110,582	804,952	984,565	762,274	GA	Chatham	1
270261561	9697	468,692,709	418,559,777	456,479,381	409,368,962	NC	Brunswick	2
270907154	33645	143,961	62,544	143,961	62,544	AL	Baldwin	1
271487458	55154	4,942	2,294	4,191	1,687	FL	Brevard	1
270090587	3369	905,079,385	754,176,784	766,945,582	666,750,018	NC	New Hanover	2
270674165	24992	73,509,965	63,427,876	66,000,196	59,739,195	FL	Miami-Dade	1
272078896	77036	594,523,956	521,474,460	520,324,158	467,770,357	SC	Charleston	3
272450482	90777	496,508	377,082	496,508	377,082	FL	Okaloosa	2
270674952	25022	1,190,649,312	1,092,753,333	1,100,967,055	1,027,645,097	FL	Collier	4
271224436	45410	575,062,429	499,881,262	542,293,934	477,201,321	SC	Horry	2
271624699	60214	125,311,608	90,407,094	105,003,934	83,385,543	FL	St. Johns	3
271891773	70098	264,494,957	221,673,362	243,014,249	207,953,175	FL	Brevard	1
272597486	96205	12,668,941	10,675,868	12,668,941	10,675,868	NC	Hyde	1
270656788	24348	10,461,548	7,408,788	9,081,890	6,951,893	NC	Carteret	1
271180337	43777	8,318,175	5,713,061	6,277,140	5,424,941	RI	Newport	2
271932346	71620	47,305,112	42,273,248	47,305,112	42,273,248	NC	Hyde	1
270610537	22634	16,045,553	10,684,032	13,102,369	9,883,029	FL	Indian River	2
271132632	42010	8,111,819	6,148,032	8,111,819	6,148,032	NC	Carteret	1
271798309	66666	224,223	117,268	224,223	117,268	NY	Nassau	1
270389082	14426	381,440,641	345,013,118	381,440,641	345,013,118	NC	Dare	2
271089034	40403	206,327,337	191,880,012	206,327,337	191,880,012	NC	Hyde	2
271531876	56802	2,664,628	1,763,905	2,000,723	1,627,032	NY	Suffolk	4
272454112	90911	3,798,414	2,091,461	3,157,982	1,711,721	FL	Miami-Dade	3
270430946	15977	36,596,901	30,780,418	36,596,901	30,780,418	NC	Brunswick	1
270926928	34375	32,182,745	24,496,016	29,617,164	23,727,033	SC	Beaufort	3
270994276	36887	62,273,034	50,686,935	60,677,507	50,069,847	FL	Miami-Dade	1
271863017	69058	1,383,046	876,521	1,076,525	780,346	MS	Jackson	2
271965751	72855	1,773,367	1,309,993	1,659,804	1,263,731	FL	Santa Rosa	3
270359704	13340	100,197,585	86,742,220	100,197,585	86,742,220	NC	Brunswick	1
270708431	26246	85,844,570	75,099,117	84,856,741	74,470,437	FL	Collier	2
271439964	53384	31,738	16,404	28,149	14,410	FL	Gulf	3
271577134	58460	5,781,668	4,146,948	5,320,651	3,964,039	LA	Plaquemines	3
270617822	22907	3,309,690,600	2,932,654,696	2,798,722,750	2,720,885,640	NC	Hyde	4
271120331	41561	41,610,049	34,670,870	41,610,049	34,670,870	FL	Collier	2
270587877	21796	142,193,053	111,763,227	131,813,524	107,062,412	NC	New Hanover	2
271424783	52826	32,688	5,623	31,847	5,188	FL	Miami-Dade	1
271927748	71449	14,573,566	11,485,876	14,573,566	11,485,876	NC	Onslow	1
272051230	76014	60,214,105	53,981,227	60,214,105	53,981,227	NC	Hyde	1
272127201	78821	3,202	1,591	3,202	1,591	FL	Miami-Dade	1
272374142	87963	3,191,782	2,632,897	3,013,572	2,607,838	NY	Suffolk	2
270507026	18806	227,231	179,320	227,231	179,320	FL	Miami-Dade	2
271639786	60774	15,764,524	12,846,919	15,764,524	12,846,919	FL	Collier	1

EventID	Year	GU_Loss_wDS	GR_Loss_wDS	GU_Loss_xDS	GR_Loss_xDS	LandfallState	LandfallCounty	SS_Intensity
270405877	15051	7,344,030	5,677,349	7,344,030	5,677,349	SC	Beaufort	2
270048484	1797	4,735,988	3,155,664	3,738,345	2,968,518	FL	Broward	4
270279437	10346	77,308,804	63,926,404	77,308,804	63,926,404	FL	Collier	1
270660910	24500	134,444	86,425	134,444	86,425	NC	Hyde	1
271614879	59854	254,345,132	232,901,879	244,216,497	225,696,424	FL	Brevard	1
271786042	66211	17,493,284	15,244,455	17,493,284	15,244,455	NC	Hyde	1
272227592	82535	30,858,237	27,064,270	30,858,237	27,064,270	FL	Palm Beach	1
271636451	60652	37,940	8,702	37,940	8,702	FL	Broward	1
272661771	98608	263,547,764	239,884,398	263,547,764	239,884,398	NC	Hyde	2
271041017	38628	442,250	320,248	442,250	320,248	FL	Bay	1
271280230	47472	15,752,953	14,071,476	15,752,953	14,071,476	NY	Suffolk	2
272488623	92186	2,592,755	2,038,571	2,592,755	2,038,571	NC	Carteret	1
272626475	97295	4,561,247	4,049,799	4,561,247	4,049,799	NC	Dare	1
270370827	13747	285,925,420	267,969,268	259,127,928	248,314,805	FL	Monroe	4
270793053	29412	227,728	174,070	227,728	174,070	FL	Monroe	1
272143983	79444	38,849,921	31,151,452	38,849,921	31,151,452	SC	Georgetown	1
272234156	82779	542,884,889	491,330,676	385,869,963	367,884,680	FL	Martin	5
272507988	92901	58,018,801	48,502,821	51,619,810	45,562,812	NC	Carteret	1
270950085	35246	105,805	48,780	76,326	35,396	FL	Miami-Dade	4
271832277	67916	261,638,445	221,866,894	232,292,975	203,231,685	FL	Charlotte	1
272106527	78045	104,945,388	95,150,777	104,945,388	95,150,777	NC	Hyde	1
271353339	50185	471,393,435	434,807,141	436,690,769	407,586,844	NC	Hyde	3
271781083	66027	82,893,499	74,807,212	82,893,499	74,807,212	NC	Dare	1
271847767	68490	224,399,880	193,614,819	221,827,664	191,958,902	SC	Horry	1
272570307	95212	40,141,202	36,264,864	40,141,202	36,264,864	NC	Dare	1
270286195	10602	132,120,417	91,705,366	106,039,082	86,463,801	FL	Escambia	4
270295509	10957	89,414,303	77,338,306	89,414,303	77,338,306	NC	Hyde	2
270406966	15093	269,154,166	225,701,219	243,079,292	209,008,020	NC	Brunswick	1
271323629	49088	8,801	2,004	8,801	2,004	MS	Jackson	2
271648964	61116	628,149	428,644	603,489	415,267	FL	Miami-Dade	2
271762441	65344	387,012,841	318,315,753	302,290,318	267,658,203	FL	Pasco	3
271878645	69624	406,942,785	368,402,528	380,210,161	347,788,442	NC	Hyde	3
272686321	99509	937,069,190	824,478,233	847,101,418	762,842,800	NC	Carteret	4
271212973	44981	595,563,743	475,754,267	513,755,579	431,612,063	SC	Charleston	4
270042007	1562	186,493,530	171,829,531	171,538,667	160,896,896	NC	Hyde	2
270114977	4269	35,602,115	28,860,774	35,602,115	28,860,774	NC	Carteret	1
270191571	7097	88,844,321	80,756,656	88,844,321	80,756,656	NC	Hyde	2
270213522	7910	309,221,690	264,451,081	305,608,939	262,093,382	NC	Carteret	1
272300759	85260	1,094,558,799	981,521,670	883,564,098	819,269,961	NY	Suffolk	3
271261528	46785	209,096,399	178,653,615	184,916,291	162,660,921	SC	Charleston	4
271827718	67752	20,971,109	16,411,234	20,971,109	16,411,234	SC	Charleston	1
270234776	8702	36,614,516	28,880,047	36,614,516	28,880,048	NC	New Hanover	1
270723491	26815	177,015,407	142,989,819	160,630,568	133,526,103	FL	Monroe	3
270794658	29472	2,725,229	2,333,954	2,725,229	2,333,954	NC	Dare	2
271310981	48613	10,756,456	7,335,257	8,364,408	6,978,648	FL	Broward	4
271408166	52200	104,502,956	85,543,046	104,502,956	85,543,047	NC	New Hanover	1
271651413	61212	580,020,555	549,115,739	580,020,555	549,115,739	NC	Dare	3
271305037	48393	2,269,756,582	1,997,447,813	1,930,841,672	1,768,888,113	NC	Carteret	4
272617206	96950	65,813,898	50,779,397	59,427,672	47,629,772	FL	Lee	1
270680499	25226	2,125,742	1,353,466	2,071,598	1,321,054	TX	Galveston	3
271406940	52156	809,345	685,957	809,345	685,957	NC	Dare	1
271690293	62649	306,745,555	285,436,997	280,118,953	264,499,876	NC	Dare	3
272126101	78780	64,286,060	40,626,898	47,992,068	37,292,850	FL	Volusia	3
270138277	5126	3,953,944	2,954,266	3,639,654	2,832,839	FL	Broward	3
270334989	12425	21,412,441	17,873,460	21,412,441	17,873,460	SC	Charleston	1
270533977	19787	58,252	20,593	58,252	20,593	MS	Harrison	1
270104097	3867	15,732,341	12,295,716	15,732,341	12,295,717	SC	Charleston	1
271167868	43320	41,778	21,865	41,778	21,865	FL	St. Lucie	2
271531571	56792	353,178,767	334,766,109	353,178,767	334,766,109	NC	Dare	2
272687902	99569	9,068,962	5,843,662	6,850,974	5,409,494	FL	Indian River	4
270181314	6710	20,931,693	18,609,275	20,931,693	18,609,275	NC	Dare	1
270647532	24004	13,586,890	11,484,802	13,586,890	11,484,802	NC	Hyde	1
270216929	8036	1,235,692	754,094	1,039,522	676,807	FL	Hernando	2
270742016	27515	31,367,688	25,655,827	31,367,688	25,655,827	NC	Carteret	1
271093972	40591	4,294,633	3,383,617	4,185,537	3,355,727	FL	Taylor	3
270383726	14223	108,107,470	89,289,357	108,107,470	89,289,357	NC	Brunswick	1
270479224	17771	3,656,520	3,149,883	3,656,520	3,149,883	NC	Dare	3
270547723	20296	65,915,068	54,524,337	65,915,068	54,524,338	NC	Pender	2
270684490	25375	3,551,566	2,954,888	3,551,566	2,954,888	FL	Levy	1
270772511	28642	243,263,723	211,178,086	243,263,723	211,178,086	NC	Brunswick	1
270892470	33088	64,922	45,386	56,189	41,645	FL	Monroe	4

EventID	Year	GU_Loss_wDS	GR_Loss_wDS	GU_Loss_xDS	GR_Loss_xDS	LandfallState	LandfallCounty	SS_Intensity
270684850	25387	46,260	13,891	44,048	12,330	MA	Dukes	3
271089041	40403	69,965,737	58,250,278	69,965,737	58,250,278	FL	Palm Beach	1
271114341	41344	9,177,117	7,279,631	9,177,117	7,279,631	SC	Georgetown	1
270535696	19850	75,106,391	60,256,296	75,106,391	60,256,296	SC	Charleston	2
270633177	23482	266,072,840	222,643,282	225,376,009	198,273,445	FL	Collier	3
271207437	44775	438,515,988	365,900,872	409,773,808	347,746,041	SC	Georgetown	3
272457033	91018	81,628,067	69,710,567	81,628,067	69,710,567	FL	St. Johns	2
271043115	38707	22,526,326	17,692,984	22,526,326	17,692,984	SC	Charleston	1
272612183	96765	121,078,376	114,114,443	121,078,376	114,114,443	NC	Dare	4
270555585	20592	523,034	362,352	432,861	338,736	FL	Taylor	2
271788292	66299	3,027,539	2,411,423	3,027,539	2,411,423	FL	Monroe	1
272090903	77478	151,659,992	123,249,840	108,016,111	97,328,057	NJ	Ocean	3
272289125	84823	1,412,695	1,067,397	1,396,803	1,061,105	SC	Beaufort	2
272681581	99340	1,284,224	1,022,922	1,284,224	1,022,922	SC	Charleston	1
270369915	13715	388,237,908	353,935,608	383,710,259	350,594,786	NC	Carteret	4
271404788	52072	17,911	9,653	16,139	8,452	FL	Broward	2
272029930	75230	117,571,367	95,948,012	117,571,367	95,948,012	NC	Carteret	2
270114473	4251	1,498,330,534	1,401,478,902	1,231,874,734	1,201,130,222	NC	Hyde	4
271276299	47327	5,503,740	4,369,798	4,959,692	4,245,939	NC	Carteret	1
270126500	4697	435,704	287,227	404,164	272,638	FL	Martin	2
272448870	90717	1,645,364	1,268,750	1,645,364	1,268,750	FL	Pinellas	1
270203811	7555	116,664,753	101,127,061	99,281,222	90,921,327	NC	Hyde	2
270553404	20510	1,677,569	862,216	1,410,713	673,195	FL	Monroe	3
271232587	45711	6,016,568	3,867,449	5,245,473	3,521,046	MS	Harrison	2
270037480	1393	377,528	284,170	367,925	279,446	FL	Franklin	4
270173524	6417	8,914,474	6,827,229	8,914,474	6,827,229	NC	Carteret	1
270235581	8731	21,967,775	16,687,182	19,965,018	15,990,721	FL	Collier	1
271041999	38667	8,217,817	6,391,347	8,007,841	6,321,061	FL	Franklin	4
270321773	11938	214,216,667	195,568,839	214,216,667	195,568,839	NC	Hyde	2
270539557	19988	5,840,133	5,148,251	5,840,133	5,148,251	FL	St. Lucie	1
270072023	2671	60,505,500	51,531,025	60,505,500	51,531,025	NC	Carteret	2
270115488	4287	8,557,672	6,666,828	8,557,672	6,666,828	NC	Pender	1
270333485	12369	6,768,417	5,396,706	6,768,417	5,396,706	SC	Beaufort	1
270460808	17091	141,216	61,152	129,008	51,811	NY	Suffolk	2
270983166	36471	12,213,908	10,926,417	12,213,908	10,926,417	NC	Dare	1
271722662	63866	1,148,441,975	1,040,510,154	1,028,492,148	952,438,847	NC	Dare	3
270125045	4646	54,473,952	43,761,546	54,473,952	43,761,546	SC	Charleston	2
271210436	44888	11,640,095	8,312,531	8,752,411	7,738,989	FL	Miami-Dade	3
271301945	48275	266,618,307	230,789,830	266,618,307	230,789,830	NC	Carteret	2
270024223	904	334,447,333	279,532,994	291,430,830	250,868,491	NC	Onslow	3
270661601	24526	1,758,715,788	1,515,246,011	1,415,451,416	1,280,882,470	FL	Monroe	3
271341564	49752	59,146,193	51,984,084	59,146,193	51,984,084	NC	Hyde	1
272032756	75334	585,460	500,689	585,460	500,689	NC	Dare	1
272381174	88223	114,310,749	101,312,859	114,310,749	101,312,859	NC	Hyde	3
270863426	32009	10,735,249	9,584,302	10,735,249	9,584,302	MA	Barnstable	3
271259754	46716	427,884	231,660	306,215	156,361	FL	Martin	4
271408173	52200	18,996,045	16,874,382	18,996,045	16,874,382	NC	Hyde	1
271990690	73764	14,337,772	11,562,290	14,337,772	11,562,290	FL	Collier	1
272666647	98787	3,298,849	2,348,580	3,141,855	2,274,839	FL	Monroe	2
271305029	48392	360,337	272,460	325,859	263,101	RI	Washington	3
271630277	60419	30,960,283	24,388,505	25,691,271	22,979,052	FL	Collier	1
270255327	9466	46,107	13,810	46,107	13,810	NC	Dare	1
270704380	26099	700,802	431,801	673,194	413,644	FL	Levy	2
270388517	14403	191,546,447	170,129,004	191,546,447	170,129,004	NC	Carteret	2
270712068	26386	524,864,453	468,422,799	518,795,189	463,893,553	NC	Brunswick	2
271892483	70124	51,541	20,034	39,913	15,754	FL	Monroe	5
272245644	83210	333,658	240,835	292,216	227,176	FL	Walton	4
270762590	28265	959,740	748,859	959,740	748,859	NC	Dare	1
272325002	86153	12,014,190	8,577,023	10,427,725	8,208,104	FL	Miami-Dade	4
271199981	44506	438,714,631	350,426,128	393,323,383	326,493,142	SC	Charleston	3
271210123	44876	521,580,388	455,454,795	482,973,937	427,881,711	FL	Monroe	1
271597566	59219	11,326,559	8,992,224	9,840,114	8,718,899	NY	Suffolk	2
271969490	72992	2,992,355,783	2,680,994,678	2,557,119,100	2,385,519,176	NC	Brunswick	3
272335031	86529	2,365	1,020	2,365	1,020	FL	Brevard	1
272374046	87959	23,981,104	18,255,375	22,246,276	17,599,483	FL	Walton	3
271034820	38394	155,029,736	129,349,909	155,029,736	129,349,909	SC	Charleston	2
271056164	39186	155,334	78,898	147,947	74,365	LA	Terrebonne	4
272310612	85632	11,237,973	9,958,826	11,237,973	9,958,826	NC	Dare	1
270161312	5968	126,527	101,437	126,527	101,437	NC	Hyde	1
270996880	36984	244,898,809	205,698,118	242,100,031	204,183,238	NC	Brunswick	2
272133704	79064	8,137,754	7,190,952	8,137,754	7,190,952	NC	Dare	2

EventID	Year	GU_Loss_wDS	GR_Loss_wDS	GU_Loss_xDS	GR_Loss_xDS	LandfallState	LandfallCounty	SS_Intensity
271432571	53112	580,540,414	483,384,377	523,857,227	446,226,930	SC	Charleston	4
271589746	58933	28,336,562	21,600,552	25,737,948	20,466,009	FL	Palm Beach	2
271735359	64327	958,344	548,853	933,914	532,798	TX	Jefferson	3
271854233	68726	561,323,694	444,463,280	420,358,178	362,653,846	SC	Charleston	4
270507855	18835	94,957,848	87,090,058	94,957,848	87,090,058	NC	Hyde	1
271134526	42081	4,163,033	3,248,013	4,163,033	3,248,013	SC	Charleston	2
271697135	62904	2,385,410	1,952,706	2,252,522	1,925,159	NC	Dare	1
270090690	3373	262,320,487	223,017,949	262,320,487	223,017,950	NC	Carteret	3
270377676	13993	101,825,860	92,741,044	101,825,860	92,741,044	NC	Hyde	1
270714090	26462	1,703,562	1,224,656	1,413,240	1,163,302	NY	Nassau	2
270783988	29076	25,550,079	20,356,289	21,699,819	19,335,267	FL	Lee	3
272659278	98516	2,099,929,646	1,932,066,815	1,900,386,666	1,792,018,912	NC	New Hanover	4
271883373	69791	3,291,865	2,846,864	3,291,865	2,846,864	NC	Dare	1
272007100	74376	1,567,500	1,138,875	1,567,500	1,138,875	FL	Walton	1
272154836	79840	65,207,501	51,067,898	65,207,501	51,067,898	SC	Charleston	1
272479282	91841	516,560,179	461,170,510	464,064,650	421,663,775	SC	Charleston	4
272517251	93249	17,744,675	14,575,360	17,744,675	14,575,360	NC	Hyde	2
272536157	93952	9,417,308	7,156,191	9,177,452	7,053,702	FL	Walton	3
270624924	23176	2,107,480	1,353,883	2,024,365	1,306,044	FL	Palm Beach	3
270726720	26936	28,971,175	24,106,602	28,971,175	24,106,602	SC	Horry	1
271099867	40811	1,326,690	959,649	1,326,690	959,649	NC	Dare	1
271891876	70102	18,070,601	14,718,116	18,070,601	14,718,117	NC	Carteret	1
270792121	29379	3,440,631	2,363,866	3,440,631	2,363,866	FL	Wakulla	1
270918342	34051	112,211,587	85,147,044	104,044,877	81,529,796	SC	Charleston	3
271022084	37913	12,600,584	10,163,900	12,600,584	10,163,901	SC	Charleston	1
271668964	61862	118,806,975	96,480,511	118,806,975	96,480,511	NC	New Hanover	1
270363573	13481	10,441,704	8,066,544	9,688,530	7,867,259	FL	Levy	3
271539162	57071	626,667,440	553,069,394	600,918,797	535,036,605	NC	Carteret	3
271953031	72375	3,073,363	2,651,894	3,073,363	2,651,894	NC	Dare	1
272567072	95093	5,022,909,304	4,209,167,886	3,668,228,543	3,478,953,982	FL	Miami-Dade	4
270628607	23314	69,822,536	58,950,873	67,049,865	57,511,268	SC	Beaufort	4
272101251	77852	2,663,070	1,860,952	2,663,070	1,860,952	SC	Charleston	1
270207211	7680	95,340,685	73,764,034	85,769,364	69,146,589	FL	Broward	3
270096789	3593	2,281,096	1,754,245	2,281,096	1,754,245	NC	Carteret	1
271648346	61095	21,266,427	18,230,961	21,266,427	18,230,961	NY	Suffolk	2
272406316	89154	693,746,295	638,569,341	693,746,295	638,569,341	NC	Carteret	4
272545274	94290	1,252,096	1,074,964	1,252,096	1,074,964	NC	Dare	1
270607043	22503	326,011,866	289,474,991	322,253,257	286,896,951	FL	Miami-Dade	2
271709959	63389	1,179,901,061	988,792,065	939,455,270	835,239,272	NC	Carteret	4
272142528	79393	256,209,997	242,815,292	256,209,997	242,815,292	NC	Dare	3
270065980	2445	100,138,708	81,739,084	93,615,562	78,321,044	NC	New Hanover	1
270381939	14155	26,679,248	19,636,645	21,170,855	17,394,579	NC	Carteret	4
270502057	18626	1,454,517	1,045,590	1,454,517	1,045,590	LA	Jefferson	3
270559204	20729	35,314,287	27,216,920	35,314,287	27,216,920	NC	Carteret	1
270664727	24642	61,480,702	50,279,466	55,367,947	47,670,486	NC	Carteret	1
272498984	92570	34,591,095	31,050,431	34,591,095	31,050,431	MA	Barnstable	2
270538446	19948	952,869	666,733	818,119	623,516	NY	Nassau	3
271028646	38161	127,620,970	102,190,010	103,722,456	87,749,799	FL	Sarasota	2
271116775	41433	27,743,245	21,226,215	24,909,882	20,362,518	FL	Pinellas	3
271125830	41764	5,139,325	4,493,996	5,139,325	4,493,996	NC	Dare	2
272443077	90502	16,831,066	13,176,828	15,299,230	12,737,945	FL	Collier	3
271014261	37629	2,376,227,803	2,085,384,801	2,008,495,242	1,876,915,665	SC	Horry	4
271057726	39245	49,772,969	40,230,773	47,805,706	39,439,500	FL	Collier	1
271646237	61018	814,915	688,150	814,915	688,150	NC	Dare	1
272037435	75502	7,497,712	5,572,753	7,497,712	5,572,753	NC	Carteret	1
272553942	94610	22,221,419	18,552,652	22,221,419	18,552,652	NC	Dare	2
270650821	24128	390,286,524	345,643,986	390,286,524	345,643,986	NC	Brunswick	1
270745501	27646	873,299	565,723	755,413	530,868	FL	Nassau	3
270804885	29842	123,901,362	97,594,785	110,637,740	90,607,649	NC	Carteret	2
271456131	53980	18,427,222	14,478,463	18,427,222	14,478,464	SC	Charleston	2
271649258	61127	28,284,718	23,067,478	28,284,718	23,067,478	NC	Carteret	1
272254569	83540	32,762,538	26,171,173	32,393,964	26,042,848	AL	Baldwin	3
272301346	85281	149,510,171	132,593,203	149,510,171	132,593,203	NC	Carteret	3
270648938	24056	584,383,970	524,431,935	550,751,693	501,196,164	SC	Horry	3
270754151	27952	3,552,417,742	3,021,144,325	2,688,663,366	2,499,492,681	SC	Horry	4
271382818	51270	18,254,987	14,208,439	18,254,987	14,208,439	NC	Onslow	1
271186402	43999	28,714,650	21,799,714	25,781,190	20,867,410	FL	Pinellas	1
272061348	76391	6,742,262	5,183,796	6,207,884	5,026,479	FL	Collier	2
270677855	25130	80,524	37,805	80,524	37,805	FL	Brevard	1
270803173	29779	571,192,374	486,655,810	502,553,694	440,442,180	SC	Beaufort	4
270826593	30641	7,543,070	5,049,677	5,905,219	4,751,430	FL	Levy	2

EventID	Year	GU_Loss_wDS	GR_Loss_wDS	GU_Loss_xDS	GR_Loss_xDS	LandfallState	LandfallCounty	SS_Intensity
271493089	55364	3,527,622	2,606,173	3,527,622	2,606,175	SC	Charleston	1
271571528	58253	59,661,239	49,983,036	59,661,239	49,983,036	GA	Glynn	2
271709141	63359	1,734,356,836	1,543,903,916	1,555,388,351	1,429,783,490	NC	New Hanover	4
271752114	64958	542,546,821	501,995,452	469,851,647	444,423,307	FL	Palm Beach	2
271998799	74066	586,494	276,561	586,494	276,561	MS	Jackson	2
270813689	30163	4,769,953	3,818,688	4,769,953	3,818,688	SC	Charleston	1
272008706	74438	257,188,665	219,273,016	217,585,030	193,034,433	FL	Lee	2
272181277	80837	21,502,226	17,964,698	21,502,226	17,964,698	NC	Hyde	3
272294447	85022	284,221,216	246,954,717	284,221,216	246,954,717	NC	Carteret	2
270301966	11204	249,686,776	216,098,963	226,338,335	200,685,505	NC	Carteret	4
271207635	44782	138,996,665	117,732,344	138,996,665	117,732,344	FL	Collier	2
271299439	48182	59,328	20,230	52,771	15,548	LA	St. Mary	3
271695619	62848	12,258,326	9,207,457	12,258,326	9,207,460	GA	Camden	3
270398556	14778	2,748,248,479	2,453,208,323	2,341,557,283	2,175,911,498	NC	Brunswick	3
270580371	21523	174,116,438	160,239,777	169,640,248	157,052,993	NC	Carteret	2
271234846	45794	78,801	59,593	78,801	59,593	NC	Carteret	1
271698324	62949	80,128,728	63,940,898	80,128,728	63,940,898	NC	Carteret	2
272677817	99196	3,805,837	3,006,691	3,805,837	3,006,691	GA	Chatham	2
270094451	3508	43,682,456	36,034,841	43,682,456	36,034,841	FL	Monroe	2
270755270	27993	37,728,996	29,122,114	37,301,322	28,968,669	FL	Gulf	3
270857300	31792	820,448,633	724,993,509	747,647,151	673,276,803	SC	Georgetown	3
271669265	61873	1,087,077	840,950	1,074,841	836,427	SC	Beaufort	2
270594406	22041	303,470	216,630	300,062	215,159	AL	Baldwin	3
272259603	83718	460,822,376	398,854,390	414,682,506	367,201,077	NC	Onslow	2
271455830	53969	14,720,984	11,901,696	14,345,730	11,753,516	SC	Horry	1
271863918	69091	5,208,945	3,607,340	4,279,627	3,418,695	FL	Broward	2
271915085	70986	205,745,128	190,107,422	205,745,128	190,107,422	NC	Hyde	2
272272477	84195	5,413,119	4,254,085	5,413,119	4,254,085	FL	Collier	2
272510146	92978	150,776,467	122,182,051	149,059,285	121,357,445	SC	Charleston	2
270245259	9089	2,219,897	1,830,309	2,219,897	1,830,309	SC	Georgetown	1
271177195	43661	177,527,144	139,444,307	167,487,061	134,832,002	SC	Charleston	4
271748225	64816	1,161,066	994,288	1,161,066	994,288	NC	Dare	1
271757554	65159	64,938,158	49,795,183	59,330,791	48,150,745	SC	Beaufort	2
270240403	8910	16,615,516	14,760,590	16,615,516	14,760,590	FL	Lee	1
270681893	25278	2,456,907,990	2,166,458,480	2,091,678,652	1,930,417,182	NC	Onslow	4
272063770	76480	9,898,052	6,300,680	7,496,736	5,791,803	FL	Bay	4
272212241	81966	55,744,392	49,258,785	50,629,463	46,268,038	NC	Dare	3
272031324	75282	543,092	388,033	468,184	365,509	FL	Indian River	4
272067890	76630	533,112	372,302	527,120	369,339	FL	Monroe	2
272149836	79660	134,912,273	112,322,934	134,912,273	112,322,934	SC	Horry	1
270086507	3216	8,619,191	6,380,183	7,546,540	6,077,958	SC	Charleston	5
270686366	25443	273,898,322	237,291,047	266,824,193	232,634,564	NC	Carteret	2
270834265	30930	155,504,557	128,552,218	142,859,754	121,213,509	FL	Miami-Dade	2
270025231	940	5,679,981	4,747,646	5,679,981	4,747,646	NY	Nassau	1
270267603	9913	12,551,677	10,334,270	12,551,677	10,334,271	NC	Carteret	1
270371240	13761	609,896,357	527,777,944	560,111,187	493,814,032	SC	Horry	3
270392142	14537	4,984,697	3,555,520	3,888,955	3,395,349	NY	Nassau	2
271262028	46804	481,979,531	397,824,300	425,208,632	364,394,063	FL	Collier	3
271333943	49468	35,290,226	28,012,797	35,290,226	28,012,797	SC	Charleston	1
271381202	51211	125,025,567	79,995,923	91,006,129	71,638,644	FL	Pasco	4
272599100	96268	190,715,757	158,773,039	190,715,757	158,773,040	NC	Onslow	2
272374844	87988	74,999,268	57,080,944	53,652,453	48,539,769	NY	Suffolk	4
272364629	87615	1,016,911	689,375	728,154	492,144	NJ	Atlantic	4
270357274	13250	5,585,770	4,546,652	5,585,770	4,546,652	SC	Charleston	1
270835246	30968	311,615	257,762	311,615	257,762	NC	Dare	1
272675521	99110	10,754,223	7,236,577	8,576,423	6,714,584	FL	Miami-Dade	2
270034866	1296	224,536	155,912	212,029	149,501	FL	Escambia	4
270803570	29794	96,267,131	78,040,470	85,576,104	72,136,562	FL	Palm Beach	3
270826280	30630	12,577,364	9,671,148	12,577,364	9,671,148	NC	Carteret	1
271117982	41477	615,332	265,258	532,057	214,755	FL	Franklin	1
271600888	59340	9,290,817	7,708,587	9,290,817	7,708,587	FL	Brevard	1
271658175	61463	132,795,134	122,223,152	132,795,134	122,223,152	NC	Dare	2
270031249	1163	449,635	284,414	364,131	239,601	FL	Brevard	3
270185521	6867	972,270,735	909,014,041	819,150,459	791,187,372	NC	Carteret	4
270269558	9983	111,894,239	87,975,347	85,520,461	74,146,186	FL	Indian River	2
270806004	29883	785,738	349,861	682,036	286,910	FL	Indian River	1
272584777	95738	4,149	528	4,149	528	NC	Dare	1
271562686	57931	12,807	5,766	11,589	5,123	AL	Baldwin	4
272038657	75547	379,128	231,562	295,290	203,324	FL	Brevard	4
270788014	29224	45,083,437	38,433,993	45,083,437	38,433,993	SC	Horry	1
271010651	37496	19,701,557	15,560,057	19,701,557	15,560,057	NC	Onslow	1

EventID	Year	GU_Loss_wDS	GR_Loss_wDS	GU_Loss_xDS	GR_Loss_xDS	LandfallState	LandfallCounty	SS_Intensity
271091922	40512	153,296,573	130,132,395	153,296,573	130,132,395	NC	New Hanover	1
271231205	45659	14,905,941	9,507,074	11,619,793	8,262,701	FL	Lee	1
271582885	58680	433,998,302	384,201,472	428,956,804	380,559,192	NC	New Hanover	1
272423366	89779	33,561,471	25,193,848	29,025,301	23,848,207	NC	Brunswick	1
271470223	54513	55,594,368	41,235,479	48,437,914	39,558,424	SC	Charleston	3
271782325	66072	93,505,269	79,620,215	93,505,269	79,620,215	NC	Dare	1
272218109	82182	520,426,800	450,775,407	472,068,837	417,851,084	FL	Monroe	2
272277024	84371	3,228,087	2,513,231	3,101,179	2,476,017	FL	Monroe	2
271411462	52324	375,195	201,501	375,195	201,501	FL	Volusia	2
271842063	68276	31,242,107	26,215,128	31,242,107	26,215,128	NC	Brunswick	1
272104265	77962	99,892,276	84,570,291	99,892,276	84,570,291	NC	Brunswick	1
272291646	84917	68,711	33,269	54,082	26,667	MS	Hancock	5
272323776	86109	217,498	148,315	192,788	126,159	FL	Collier	3
270309568	11481	225,111,937	160,768,607	181,354,567	146,774,537	FL	Miami-Dade	3
270363298	13470	20,409,656	16,658,269	20,409,656	16,658,269	FL	Broward	1
270684075	25361	200,653,910	168,323,105	189,263,173	161,301,714	SC	Charleston	3
270810185	30032	60,217,968	48,173,303	60,217,968	48,173,303	NC	Onslow	1
270883992	32776	537,966,224	470,798,321	523,605,649	460,964,132	NC	Onslow	3
271600018	59307	53,860,835	43,355,412	53,860,835	43,355,412	NC	Carteret	2
271911285	70844	37,006,785	29,439,565	37,006,785	29,439,566	SC	Charleston	1
272534974	93908	430,784,655	385,585,147	430,784,655	385,585,147	NC	Onslow	2
272605377	96505	53,691	25,730	53,691	25,730	SC	Charleston	1
271585380	58774	407,626,181	348,603,538	407,626,181	348,603,538	NC	Onslow	2
272595011	96113	5,634,684	4,829,881	5,634,684	4,829,881	FL	St. Johns	1
270028250	1051	169,245,431	136,627,690	169,245,431	136,627,690	NC	Carteret	2
271396801	51785	43,085,379	34,132,122	39,654,653	32,838,834	NC	Brunswick	1
271752121	64958	228,970,390	200,797,893	219,744,322	194,301,862	NC	Carteret	3
272465439	91336	912,796,906	738,553,369	691,261,258	602,465,479	FL	Collier	4
272479378	91845	1,204,966	849,241	1,101,529	809,129	FL	Monroe	2
271831889	67903	33,204,778	26,891,134	31,625,574	26,255,305	SC	Charleston	1
272208380	81827	1,305,174,894	1,168,672,147	1,131,496,782	1,043,239,571	SC	Charleston	4
272261478	83789	7,851	2,443	7,851	2,443	TX	Calhoun	2
272293312	84982	11,771	4,074	11,771	4,074	GA	Chatham	1
270717692	26599	19,687	9,673	14,716	7,323	FL	Okaloosa	2
271291019	47867	46,938,782	42,147,388	46,938,782	42,147,388	NC	Hyde	1
271782932	66094	642,842,633	571,174,017	455,447,262	429,136,926	FL	Miami-Dade	4
271867461	69218	11,424,855	9,064,729	11,424,855	9,064,729	GA	Chatham	1
271926121	71391	294,209,257	224,728,682	224,085,774	189,959,276	SC	Charleston	2
270297718	11043	485,733,552	426,044,262	422,290,827	381,960,752	FL	Collier	4
270434507	16113	2,905,098	2,148,833	2,905,098	2,148,833	NC	Carteret	1
271999181	74080	1,822,564	1,550,008	1,822,564	1,550,008	NC	Dare	1
270144230	5341	2,938,818	2,321,800	2,938,818	2,321,800	SC	Charleston	2
270310100	11501	15,152,315	13,460,991	15,152,315	13,460,991	NC	Dare	1
271203781	44641	412,169,167	315,580,485	334,940,114	279,136,046	SC	Charleston	3
270115264	4280	290,511,459	254,769,417	290,511,459	254,769,418	SC	Horry	2
272360324	87458	107,957,180	96,207,251	107,957,180	96,207,252	NC	Carteret	1
270270234	10008	13,979,608	11,733,981	13,979,608	11,733,981	FL	Monroe	1
270474928	17618	96,750,003	81,516,714	96,750,003	81,516,715	SC	Georgetown	1
270580506	21528	19,269,140	15,242,368	19,269,140	15,242,369	SC	Charleston	1
271459674	54114	3,172,940,105	2,649,837,284	2,227,827,792	2,092,508,941	FL	Pinellas	4
270288834	10704	94,442,052	76,910,822	94,442,052	76,910,823	NC	Pender	1
271911595	70857	271,094,733	240,702,006	271,094,733	240,702,006	NC	Hyde	4
272140695	79327	4,318,020	3,141,698	3,948,079	3,015,973	FL	Gulf	4
270399543	14817	52,164,958	44,069,000	52,164,958	44,069,000	FL	Collier	1
271687573	62550	39,034,040	35,426,737	39,034,040	35,426,737	NC	Dare	1
272003654	74249	1,187,634,466	1,020,327,299	852,520,789	778,400,307	SC	Charleston	5
270135106	5011	442,585,940	387,703,619	442,585,940	387,703,619	NC	New Hanover	2
271267727	47010	321,890,304	275,582,786	321,890,304	275,582,787	NC	New Hanover	2
271956688	72516	716,883,572	638,208,076	640,790,205	581,816,585	NC	Carteret	4
272573252	95319	1,198,418,144	1,078,352,595	1,099,568,126	1,006,674,522	SC	Horry	3
270560319	20771	187,476,692	160,536,575	133,788,353	124,777,548	FL	Miami-Dade	4
272348237	87017	9,256,896	7,448,465	9,256,896	7,448,465	SC	Charleston	1
270004616	175	1,544,003,696	1,349,673,358	1,359,545,902	1,224,652,499	NC	Carteret	4
270391920	14530	8,284,036	7,287,972	8,284,036	7,287,972	NC	Dare	2
271117554	41462	62,207,535	44,402,943	51,162,583	40,963,233	FL	Citrus	3
272138621	79248	24,887	15,193	24,887	15,193	SC	Beaufort	1
270621145	23031	993,298	706,655	859,269	666,624	NY	Nassau	3
270719083	26650	855,035,315	767,854,190	832,292,206	751,392,168	NC	Pender	2
271634254	60568	264,718,560	247,987,939	264,718,560	247,987,939	NC	Hyde	2
271762551	65348	57,942	22,747	51,323	20,089	FL	Pinellas	1
270839865	31147	36,180,147	32,570,090	36,180,147	32,570,090	NC	Dare	1

EventID	Year	GU_Loss_wDS	GR_Loss_wDS	GU_Loss_xDS	GR_Loss_xDS	LandfallState	LandfallCounty	SS_Intensity
271551594	57529	307,232	193,247	234,616	174,574	FL	Monroe	1
271574966	58379	88,455,419	74,415,597	88,455,419	74,415,597	NC	Brunswick	2
272176164	80643	65,131,644	57,627,803	65,131,644	57,627,803	NC	Hyde	1
272269795	84093	3,351,948	2,570,905	2,890,131	2,475,036	FL	Miami-Dade	3
271364085	50579	221,811,793	188,102,900	221,811,793	188,102,900	SC	Horry	1
271690376	62652	577,789,362	448,612,469	481,995,093	401,988,878	SC	Charleston	3
272019364	74834	13,185,995	8,195,961	9,522,448	7,497,368	FL	Walton	3
272341671	86775	70,517,479	60,924,473	70,517,479	60,924,474	NC	Dare	1
270420663	15603	3,210,144	2,298,106	3,210,144	2,298,106	SC	Charleston	2
271766577	65496	177,846,335	130,190,293	126,755,941	106,453,047	FL	Pasco	4
270496270	18399	270,766,178	227,905,743	267,656,477	226,182,307	NC	Pender	3
271498781	55577	312,777,299	232,728,236	262,633,547	214,403,505	GA	Chatham	3
272367104	87702	1,455,868	1,152,008	1,350,924	1,115,269	VA	Northampton	1
270560201	20766	1,279,427,311	1,208,351,287	1,205,627,902	1,163,383,819	NC	Hyde	4
270621960	23063	758,314	640,672	758,314	640,672	NC	Dare	1
271053833	39101	3,716,239	3,249,452	3,716,239	3,249,452	NC	Dare	1
272479717	91856	444,096,513	392,240,291	444,096,513	392,240,291	NC	Pender	3
270670686	24862	426,977	319,102	426,977	319,102	FL	Monroe	1
270895886	33221	5,586,629	3,934,651	5,274,793	3,782,620	AL	Baldwin	4
270277597	10280	138,257,850	116,491,525	138,257,850	116,491,525	SC	Horry	2
271106736	41065	92,712,215	73,140,527	92,712,215	73,140,527	NC	Carteret	2
271911805	70864	597,142,253	515,053,748	520,419,282	464,548,884	SC	Horry	2
272184149	80945	196,556	116,032	168,088	96,662	TX	Brazoria	3
271676980	62158	15,143,212	11,864,635	14,426,107	11,655,071	FL	Miami-Dade	1
272145802	79511	1,108,971	663,666	794,141	597,388	FL	Broward	3
272511812	93043	52,197,862	40,373,438	46,598,613	37,355,311	NC	Carteret	2
270142107	5266	1,126,525	753,388	1,126,525	753,388	FL	St. Johns	1
271569626	58181	202,135,502	175,793,811	202,135,502	175,793,811	NC	Carteret	2
272618288	96992	4,374,909	3,547,425	4,374,909	3,547,425	SC	Charleston	2
270798649	29614	30,634,315	23,386,031	30,634,315	23,386,031	SC	Charleston	1
271132708	42013	427,709,414	388,376,951	416,531,614	379,767,763	NC	Brunswick	1
271248105	46280	315,325,534	290,973,271	315,325,534	290,973,271	NC	Hyde	2
271857447	68846	318,072,392	306,839,861	318,072,392	306,839,861	NC	Dare	3
270451247	16743	67,761,446	49,767,481	56,481,230	46,116,289	FL	Broward	3
270749075	27773	92,104,112	74,447,977	92,104,112	74,447,977	NC	Carteret	1
270595338	22074	114,493,114	92,440,573	109,953,566	90,522,936	SC	Horry	4
270439806	16311	117,077,589	93,507,408	115,743,622	92,817,929	SC	Beaufort	3
270725299	26882	24,322,995	17,747,430	21,017,883	16,326,061	NC	Carteret	2
271757023	65140	1,767,110	1,186,439	1,409,349	1,096,799	SC	Charleston	1
270865302	32081	266,384,933	253,063,354	266,384,933	253,063,354	NC	Dare	3
271783826	66130	121,164,602	110,987,850	121,164,602	110,987,850	NC	Dare	2
272511888	93046	9,377,541	8,229,063	9,377,541	8,229,063	FL	Brevard	4
272607241	96577	3,097,583	2,432,598	3,097,583	2,432,599	NC	Carteret	1
271388183	51469	34,178,711	28,028,012	31,978,224	27,136,525	FL	Pinellas	1
271658405	61471	648,405,614	577,355,859	648,405,614	577,355,859	NC	Pender	2
271927115	71427	25,519,799	20,458,480	25,519,799	20,458,481	SC	Charleston	1
272135595	79137	124,924,402	114,041,526	124,924,402	114,041,526	NC	Dare	3
271643635	60921	211,041,043	172,839,099	197,261,748	165,092,165	NC	Carteret	2
270790115	29304	2,960,897	2,345,272	2,960,897	2,345,272	NC	Carteret	1
272289118	84823	36,693,482	31,026,635	36,279,455	30,888,715	NC	Dare	1
272657397	98444	41,881,310	36,839,944	41,881,310	36,839,944	NC	Carteret	1
270260147	9644	1,530,363,655	1,332,680,371	1,327,273,376	1,201,153,416	NC	New Hanover	4
270884611	32798	7,800,994	6,330,407	7,009,141	6,202,922	NJ	Cape May	2
271424190	52804	63,307,173	57,547,541	63,307,173	57,547,541	NC	Dare	1
272424382	89816	796,731,115	678,966,653	672,008,412	594,906,823	NC	Onslow	3
270938429	34805	6,064,480	4,931,596	6,064,480	4,931,596	FL	St. Johns	1
271019522	37824	10,634,954	9,184,055	10,634,954	9,184,055	NC	Hyde	1
272018757	74812	10,154,130	8,265,770	10,154,130	8,265,770	FL	Broward	1
272205018	81704	332,090	238,267	303,570	222,551	NY	Suffolk	1
272670794	98938	1,661	844	1,595	799	FL	Santa Rosa	3
270293431	10879	32,962,349	27,125,669	32,121,363	26,828,325	FL	Collier	2
272066971	76598	66,471,186	57,834,832	66,471,186	57,834,832	NC	Dare	1
270533771	19779	11,488	5,535	11,033	5,194	LA	Iberia	3
271017295	37741	29,610,046	26,671,483	29,610,046	26,671,483	NC	Dare	2
271229345	45592	23,072,774	17,981,804	23,072,774	17,981,804	SC	Charleston	1
271249148	46321	64,081,842	49,822,819	64,081,842	49,822,819	NC	Carteret	2
271385873	51386	902,524,578	687,112,566	637,894,184	544,083,816	FL	Miami-Dade	5
271919245	71138	652,817	476,489	564,923	452,758	FL	Palm Beach	1
272342611	86809	13,816,771	10,515,241	13,816,771	10,515,241	NC	Carteret	1
270356366	13217	112,220,448	95,430,044	112,220,448	95,430,045	SC	Horry	1
270942180	34948	105,529,980	97,382,453	105,529,980	97,382,453	NC	Hyde	2

EventID	Year	GU_Loss_wDS	GR_Loss_wDS	GU_Loss_xDS	GR_Loss_xDS	LandfallState	LandfallCounty	SS_Intensity
271264327	46888	1,614,678,282	1,546,121,763	1,535,117,637	1,501,979,948	NC	Dare	4
270518511	19228	243,929,545	224,684,608	243,929,545	224,684,608	NC	Hyde	2
271104114	40965	139,766,679	112,769,027	139,766,679	112,769,028	NC	Carteret	2
272504702	92778	808,120,279	682,770,247	681,903,622	599,945,908	FL	Monroe	4
270631447	23420	157,608,634	132,499,162	157,608,634	132,499,162	NC	Onslow	1
270898101	33304	127,653,207	108,342,215	127,653,207	108,342,215	FL	Brevard	1
271064234	39486	7,497,070	5,992,476	7,497,070	5,992,476	SC	Charleston	1
272418030	89583	49,752,585	41,297,816	49,752,585	41,297,817	NC	New Hanover	1
271497459	55529	103,247,045	81,435,086	103,247,045	81,435,086	SC	Charleston	3
270225881	8367	2,505,922	1,609,571	2,324,410	1,515,381	AL	Baldwin	3
271023093	37950	859,954	541,133	859,954	541,133	SC	Beaufort	2
272016127	74712	45,655,475	35,328,413	40,585,946	33,004,178	SC	Beaufort	4
272683918	99424	39,996,770	30,757,709	39,996,770	30,757,709	NC	Carteret	1
270020285	759	47,857,851	39,983,441	47,857,851	39,983,441	NC	Brunswick	1
270720076	26688	9,879,464	7,897,260	9,879,464	7,897,260	GA	Chatham	2
271775487	65825	43,110,551	38,111,943	43,110,551	38,111,943	NC	Hyde	1
271961496	72694	318,227,649	272,114,965	305,498,718	263,816,767	NC	Brunswick	2
272640423	97814	504,274,033	409,985,055	425,666,457	365,454,448	SC	Beaufort	4
270716278	26544	94,590,331	77,817,207	94,590,331	77,817,207	NC	Pender	1
271079047	40026	4,003,127	2,853,504	4,003,127	2,853,504	SC	Georgetown	1
271402724	51996	267,718,188	239,105,187	267,718,188	239,105,187	NC	Dare	4
271432892	53124	79,696,253	62,745,335	79,696,253	62,745,336	SC	Charleston	2
271887498	69941	48,421,719	40,284,683	47,183,852	39,762,237	FL	St. Johns	1
272083392	77199	251,141,400	216,216,049	240,977,207	209,344,501	NC	Pender	2
272338702	86667	122,468,593	103,143,136	122,468,593	103,143,136	NC	Brunswick	1
270518103	19214	113,159,989	99,993,611	113,159,989	99,993,611	NC	Dare	2
270757511	28073	48,869,043	38,821,273	48,869,043	38,821,274	NC	New Hanover	1
270306066	11357	2,013,590	1,640,402	1,934,424	1,621,995	FL	Monroe	2
270326667	12122	189,292,173	160,055,602	189,292,173	160,055,603	NC	Carteret	2
270638635	23682	1,559,101	1,212,303	1,354,662	1,182,636	NC	Dare	1
271800926	66764	62,580,048	44,065,283	47,990,886	39,440,278	FL	Hernando	1
272474718	91677	610,255,194	504,675,130	453,767,699	400,687,815	FL	Sarasota	3
270267393	9906	88,985,171	75,783,002	88,985,171	75,783,003	NC	Onslow	1
270252020	9343	11,588,456	8,790,059	11,588,456	8,790,059	NC	Carteret	1
270992068	36804	56,482,910	47,100,998	56,482,910	47,100,998	FL	Collier	2
271306202	48438	2,239,425	1,539,945	1,874,475	1,445,535	FL	Palm Beach	3
271469955	54502	955,224,642	861,617,705	915,982,503	832,215,104	NC	Pender	2
272606347	96541	39,547,517	32,538,790	39,547,517	32,538,790	NC	Brunswick	1
271823680	67604	24,679,706	19,616,380	24,679,706	19,616,380	NC	Onslow	1
271841825	68267	161,818,225	130,526,419	159,976,081	129,715,567	NC	Carteret	2
271875001	69489	24,602,170	19,652,887	24,323,499	19,572,421	SC	Beaufort	3
271914715	70972	3,150,406	2,022,765	3,150,406	2,022,765	FL	Gulf	1
270158080	5850	31,467,331	28,057,287	31,467,331	28,057,287	NC	Dare	1
270493028	18280	4,983,960	4,353,800	4,983,960	4,353,800	NC	Dare	1
271433171	53134	24,720,996	19,732,260	24,720,996	19,732,260	SC	Charleston	1
270500480	18565	158,769	88,723	158,769	88,723	FL	Walton	1
270221265	8197	64,635,770	54,610,319	64,635,770	54,610,319	NC	Hyde	1
270507637	18827	129,063,902	108,568,890	129,063,902	108,568,890	NC	Carteret	2
271311467	48632	1,049,170,511	886,986,340	934,739,770	813,954,621	NC	Carteret	3
271356453	50301	411,502,868	353,556,395	394,958,826	342,195,162	NC	Brunswick	2
272187076	81053	37,713,623	30,810,018	37,713,623	30,810,019	SC	Horry	1
271044462	38754	474,698,189	443,289,938	395,924,296	379,614,474	FL	Monroe	2
271528193	56664	199,895,689	168,828,444	199,895,689	168,828,445	NC	Pender	2
271760080	65254	484,338,307	410,701,134	456,204,906	392,457,742	NC	Carteret	3
271825468	67670	4,854,646,941	4,059,020,424	3,536,439,459	3,334,270,372	FL	Miami-Dade	4
272107238	78072	1,295,936	951,514	1,244,860	928,392	FL	Monroe	3
270310665	11524	1,661,351	1,212,394	1,661,351	1,212,394	FL	Gulf	2
271073402	39821	33,916,340	29,817,192	33,916,340	29,817,192	NC	Hyde	1
270366079	13574	227,170,525	196,917,932	227,170,525	196,917,933	FL	Monroe	1
270757206	28063	69,025,634	60,912,105	65,159,037	59,000,013	NY	Suffolk	2
271752484	64972	678,856	582,137	678,856	582,137	NC	Dare	1
271768655	65574	99,181	33,195	99,181	33,195	AL	Mobile	1
272459096	91098	37,105	16,276	36,155	15,751	LA	Plaquemines	1
270171667	6346	56,764	39,767	53,612	38,190	AL	Baldwin	3
270327075	12136	11,316,652	9,119,684	9,992,923	8,910,734	NY	Suffolk	2
270567725	21049	1,678,217	1,288,728	1,678,217	1,288,728	NC	Carteret	1
270664720	24642	358,904,628	332,662,190	319,037,527	301,170,499	NC	Hyde	2
271052501	39052	1,010,099	485,186	984,249	469,415	LA	Lafourche	3
271319067	48915	58,577,299	52,307,570	58,577,299	52,307,570	NC	Hyde	1
271694438	62804	1,816,503,306	1,569,776,117	1,386,544,869	1,272,301,820	SC	Charleston	5
272451606	90818	100,890	42,526	100,890	42,526	LA	Jefferson	1

EventID	Year	GU_Loss_wDS	GR_Loss_wDS	GU_Loss_xDS	GR_Loss_xDS	LandfallState	LandfallCounty	SS_Intensity
271093265	40563	11,603,261	8,912,668	11,603,261	8,912,668	FL	Bay	3
271309450	48559	4,679,312	4,031,716	4,679,312	4,031,716	NC	Hyde	1
271959411	72616	12,291,069	7,592,755	8,972,705	6,903,005	FL	Broward	4
272352942	87191	15,824,077	12,288,003	15,824,077	12,288,003	NC	Carteret	1
272509130	92941	16,314,168	14,504,270	16,314,168	14,504,270	NC	Dare	1
272653791	98310	88,441,010	81,950,558	88,441,010	81,950,558	NC	Dare	1
271013257	37592	870,869	525,588	624,247	472,000	FL	Miami-Dade	4
270396776	14710	4,377,410,550	3,899,294,174	3,657,893,537	3,482,938,023	NC	Brunswick	4
270650031	24097	3,749,620	2,700,598	3,064,381	2,606,708	FL	Miami-Dade	1
270683288	25331	11,562,354	10,259,132	11,562,354	10,259,132	MA	Barnstable	1
271520874	56388	164,102,878	137,685,979	154,597,503	131,779,589	NC	Onslow	1
271811520	67156	5,245,874,713	4,364,536,899	3,812,897,369	3,589,913,602	FL	Monroe	4
271845200	68396	5,888,776	5,132,318	5,888,776	5,132,318	FL	Indian River	1
272219418	82229	199,828,590	176,300,061	199,828,590	176,300,062	SC	Horry	2
270824623	30567	18,695,480	16,709,790	18,695,480	16,709,790	NC	Dare	1
271108157	41118	13,820,170	12,287,041	13,820,170	12,287,041	FL	Miami-Dade	1
271616701	59921	5,893,866,818	4,949,985,794	4,481,281,506	4,291,456,445	FL	Sarasota	4
272463319	91256	424,192	349,998	424,192	349,998	NC	Dare	3
272490339	92248	14,542,900	12,000,870	14,542,900	12,000,870	NC	Dare	1
272113151	78291	11,329	2,860	10,594	2,468	FL	Palm Beach	1
270812581	30121	463,847,633	395,718,791	416,385,836	362,397,496	NC	Carteret	3
271556498	57707	8,040,724,219	6,802,423,375	6,265,342,492	5,957,595,409	NC	Pender	4
271758314	65188	578,109,433	525,745,194	571,453,695	520,700,249	NC	Hyde	2
270530107	19648	2,119,455	1,057,393	2,119,455	1,057,395	LA	St. Mary	3
271086146	40293	135,735	75,952	123,338	66,457	FL	Monroe	3
272257938	83660	7,066,811	5,780,061	6,506,741	5,673,974	NY	Suffolk	3
272595892	96145	104,048,262	82,945,923	104,048,262	82,945,923	NC	Carteret	2
271151589	42718	132,892	79,062	110,155	59,595	FL	Wakulla	1
271545459	57304	2,117,040	1,421,592	1,688,948	1,295,892	FL	Pinellas	4
272522237	93438	74,734,922	69,300,089	74,734,922	69,300,089	NC	Dare	2
271337201	49592	96,327,001	73,479,871	92,506,801	71,857,499	FL	Franklin	3
270829279	30741	6,281,081	4,823,010	6,121,398	4,767,583	FL	St. Lucie	1
272639208	97769	10,890,963	8,914,232	10,890,963	8,914,234	SC	Charleston	2
271839954	68198	5,430,488	4,295,502	5,430,488	4,295,502	SC	Charleston	1
271852989	68683	555,177,731	488,440,130	532,931,451	473,706,881	NC	Hyde	3
270003215	123	462,358,094	369,978,773	407,057,262	338,744,959	SC	Charleston	3
270149756	5549	1,823,854,256	1,604,579,714	1,505,130,954	1,380,141,931	NC	Carteret	4
270396437	14699	60,251,808	48,520,081	59,569,781	48,308,226	SC	Charleston	2
271984167	73530	284,381,865	239,215,833	284,381,865	239,215,833	NC	Brunswick	2
272658074	98470	4,057,673	3,270,400	4,057,673	3,270,400	SC	Georgetown	2
270152461	5650	125,580,428	98,130,120	117,447,307	95,097,059	SC	Georgetown	3
271155118	42848	17,722,192	13,985,629	17,722,192	13,985,629	NC	New Hanover	1
271251463	46407	301,509,200	254,440,238	281,590,354	242,053,201	NC	Onslow	2
271757351	65152	110,940,389	103,358,106	109,665,381	102,474,449	NC	Carteret	3
270173337	6409	112,689,171	96,314,909	112,689,171	96,314,909	NC	Brunswick	2
271550081	57474	61,623,538	54,476,734	60,039,768	53,603,262	FL	Levy	1
271625338	60237	6,638,868	5,835,484	6,638,868	5,835,484	NC	Dare	1
271975239	73201	276,111,289	238,538,368	262,573,262	229,827,784	FL	Palm Beach	1
272180066	80791	23,140,580	17,338,230	20,672,044	16,322,582	FL	Miami-Dade	2
272212062	81959	983,578,211	871,882,785	918,659,242	824,056,728	NC	Brunswick	3
271658989	61491	141,568,712	113,163,695	128,548,610	106,411,605	NC	Brunswick	2
272525870	93575	22,088,617	17,814,205	19,040,008	17,002,857	FL	Miami-Dade	1
270372695	13813	324,970,646	291,147,099	324,970,646	291,147,099	NC	New Hanover	2
271550975	57507	1,983	758	1,983	758	FL	Okaloosa	3
271307417	48484	45,361,888	39,914,615	45,361,888	39,914,615	RI	Newport	2
271510488	56001	13,774,403	12,287,808	13,774,403	12,287,808	NC	Dare	1
271694812	62817	23,331,554	18,284,444	23,331,554	18,284,444	NC	New Hanover	1
271949072	72227	149,849,585	130,713,897	149,849,585	130,713,897	NC	Hyde	2
272476250	91732	701,168	417,184	619,039	368,124	AL	Mobile	3
272495615	92445	247,532,948	193,535,110	209,415,529	173,541,984	NC	Pender	2
270095428	3544	11,732,428	10,057,906	11,732,428	10,057,906	NC	Hyde	1
270207429	7688	20,997,897	18,990,575	20,997,897	18,990,575	NC	Dare	3
270367416	13623	262,497	199,745	236,602	190,216	FL	Franklin	4
270410377	15218	604,931,826	505,074,098	531,537,525	459,767,481	FL	Martin	3
270660800	24496	21,133,236	16,575,820	20,114,516	16,041,975	NC	Carteret	1
271215594	45078	402,080	339,754	402,080	339,754	NC	Dare	1
272481282	91914	213,983,205	184,812,109	208,439,835	181,166,820	NC	Carteret	2
270156443	5791	2,443,007	1,697,866	2,249,110	1,607,400	FL	Collier	3
271334450	49487	33,583,560	27,622,352	33,583,560	27,622,352	NC	Onslow	1
271427942	52941	366,967,298	332,322,678	339,960,012	311,943,851	NC	Carteret	2
272638268	97735	1,621,312,615	1,448,856,376	1,329,623,546	1,258,632,558	FL	Collier	4

EventID	Year	GU_Loss_wDS	GR_Loss_wDS	GU_Loss_xDS	GR_Loss_xDS	LandfallState	LandfallCounty	SS_Intensity
271638881	60742	5,136,436,390	4,353,373,548	4,040,447,604	3,853,520,760	FL	Monroe	4
271920689	71188	43,529,991	35,598,731	43,529,991	35,598,731	FL	Collier	3
272605881	96523	37,419,751	32,735,382	37,419,751	32,735,382	NC	Dare	1
270046323	1716	34,514,977	23,783,417	28,317,755	22,605,153	FL	Collier	4
270599487	22224	2,599,094,418	2,365,370,218	2,298,934,716	2,156,080,412	NC	Onslow	3
272430838	90056	3,619,249	2,556,438	3,144,311	2,423,075	FL	Palm Beach	1
270539885	20000	12,076,988	8,407,406	10,528,366	7,852,901	FL	Sarasota	2
271237760	45901	91,240,082	83,276,275	90,206,609	82,669,092	NC	Dare	2
271542531	57197	499,933,082	457,824,192	499,933,082	457,824,192	NC	Hyde	3
272653383	98293	28,086,555	25,308,125	28,086,555	25,308,126	NC	Dare	3
270198448	7356	71,220,494	55,241,246	69,397,228	54,576,666	SC	Beaufort	3
271200260	44516	108,491	78,057	99,229	73,304	FL	Manatee	2
271473233	54624	1,099,709	712,779	1,099,709	712,779	LA	Iberia	3
271667321	61802	695,104	537,770	695,104	537,770	GA	Chatham	1
271043940	38737	20,278,387	15,619,194	18,975,456	15,166,289	FL	Brevard	4
271700176	63015	33,236,129	28,745,668	31,927,582	28,348,141	NY	Suffolk	1
272007616	74395	24,312,319	18,842,336	22,554,987	18,222,983	GA	Camden	3
270452728	16794	23,277	13,484	23,018	13,298	AL	Baldwin	3
272313713	85741	110,857,934	89,930,862	105,572,494	87,640,671	NC	Brunswick	1
272689942	99644	1,921,725	1,569,125	1,900,161	1,564,044	FL	Collier	2
270934971	34678	2,442,023	2,075,333	2,442,023	2,075,333	NC	Dare	1
270017675	661	98,005,469	84,701,105	85,053,990	77,589,820	NC	Dare	1
270954815	35422	3,633,574	2,413,724	3,399,352	2,302,976	FL	Monroe	2
272148145	79599	4,586,853	3,870,385	4,369,722	3,831,180	NC	Dare	1
271342221	49774	1,091,092,404	978,724,510	1,001,108,450	910,466,232	NC	New Hanover	3
272155527	79866	666,322,470	571,045,304	622,485,756	542,891,909	SC	Georgetown	3
270010745	403	389,269	280,815	367,556	272,504	NC	Dare	3
270528756	19602	29,757,261	22,654,428	26,460,828	21,143,803	FL	Citrus	3
270621383	23040	133,136	61,183	116,509	52,449	FL	Pinellas	1
272162310	80118	155,067,844	132,561,450	155,067,844	132,561,450	NC	Brunswick	2
270199926	7412	3,434,635	2,805,323	3,434,635	2,805,323	NC	Hyde	1
270331143	12285	61,686,950	49,221,183	61,686,950	49,221,183	NC	New Hanover	1
270946548	35115	92,613,052	77,422,375	92,613,052	77,422,375	NC	New Hanover	1
271714017	63543	7,727,682	6,836,847	7,727,682	6,836,847	NC	Dare	1
272496707	92485	57,549	29,139	41,279	21,928	FL	Monroe	5
271445495	53589	115,999	40,710	115,999	40,710	AL	Baldwin	1
271740584	64527	5,038,051	3,172,381	4,066,303	2,838,212	FL	Monroe	3
270013258	496	30,815,840	24,415,931	30,815,840	24,415,933	NC	Pender	1
271705345	63210	71,858,897	67,052,881	71,858,897	67,052,881	NC	Dare	4
271833416	67958	467,992,541	387,266,777	358,580,587	317,204,075	FL	Broward	3
272374156	87963	527,134,667	428,154,797	462,339,058	391,931,020	SC	Georgetown	4
272661573	98601	37,684,580	30,695,935	37,684,580	30,695,935	FL	Hernando	1
270313855	11643	811,040,312	705,328,646	725,969,564	645,450,902	NC	Brunswick	3
270693677	25713	949,219	649,844	815,097	580,414	NY	Suffolk	3
271799011	66691	131,023,832	117,777,435	116,030,912	107,989,918	RI	Newport	3
272063681	76476	8,744,012	7,323,477	8,744,012	7,323,477	NC	Dare	1
270320562	11892	45,863	22,543	36,839	18,469	FL	Miami-Dade	2
270887721	32913	73,860,799	58,395,888	52,780,154	48,175,800	NY	Queens	3
271284276	47621	643,447,430	585,135,897	612,066,558	561,821,263	NC	Hyde	3
271319861	48945	77,012,544	64,493,002	77,012,544	64,493,002	FL	Collier	3
271496064	55476	17,715,948	14,348,024	17,715,948	14,348,025	SC	Georgetown	1
271816299	67332	1,403,156,384	1,273,770,758	1,278,588,469	1,203,358,808	NC	Dare	4
270281553	10424	672,341	356,088	672,341	356,088	AL	Mobile	1
270634078	23515	279,836,524	247,274,888	279,836,524	247,274,888	NC	Carteret	1
272086716	77322	11,317,113	8,989,281	11,189,937	8,953,344	SC	Beaufort	1
272358190	87381	1,054,525,966	900,524,624	927,064,460	814,131,871	NC	Carteret	4
272387476	88459	29,166,337	26,176,403	29,166,337	26,176,403	NC	Dare	1
272521040	93392	83,302,905	53,294,249	60,813,102	49,361,395	FL	Collier	4
271480589	54897	80,056,677	59,705,394	71,503,104	56,843,702	GA	McIntosh	3
271776515	65862	850,259,028	729,808,304	748,615,496	663,562,498	NC	Onslow	3
270470424	17452	255,867,705	215,724,384	255,867,705	215,724,385	NC	Brunswick	2
270777566	28837	24,630,757	21,275,002	24,630,757	21,275,002	NC	Hyde	1
271086864	40320	8,549	3,939	8,549	3,939	LA	Cameron	3
271315702	48789	120,840,266	94,883,519	105,651,366	87,749,161	FL	Manatee	2
271366797	50680	5,773,871	5,078,622	5,773,871	5,078,622	NC	Dare	2
271749153	64850	53,446,866	43,690,179	53,446,866	43,690,179	NC	Onslow	1
271892605	70128	3,647,680	3,148,319	3,647,680	3,148,319	FL	Miami-Dade	2
272548453	94410	4,737,566	3,660,748	4,617,159	3,611,923	SC	Horry	1
270817032	30288	25,618,199	22,303,408	25,618,199	22,303,408	NC	Carteret	1
271586992	58834	67,316	21,707	50,737	11,371	FL	Palm Beach	4
271587068	58837	45,990	17,714	45,470	17,404	SC	Charleston	1

EventID	Year	GU_Loss_wDS	GR_Loss_wDS	GU_Loss_xDS	GR_Loss_xDS	LandfallState	LandfallCounty	SS_Intensity
272507476	92882	4,166,410	2,899,588	3,526,274	2,742,625	FL	Indian River	3
270003104	118	1,547,010	1,096,023	1,399,141	1,039,980	FL	Walton	1
271830621	67860	18,603,041	14,921,025	18,603,041	14,921,025	NC	Carteret	1
270474141	17588	619,526,296	562,831,241	619,526,296	562,831,241	NC	Onslow	3
270890368	33010	19,682,171	17,436,782	19,682,171	17,436,782	NC	Dare	3
271928455	71474	17,505	8,392	16,377	7,672	LA	Iberia	4
270618234	22923	27,279,337	22,280,671	27,279,337	22,280,671	AL	Mobile	3
270847426	31428	59,431,555	54,757,828	59,431,555	54,757,828	NC	Dare	2
271196269	44370	9,116,828	6,888,672	8,336,473	6,651,532	FL	Bay	2
272668667	98861	26,170,879	21,664,652	26,170,879	21,664,652	NC	Dare	4
270341240	12656	5,852,121	4,507,137	5,786,239	4,484,369	FL	Pinellas	1
271165812	43240	23,201,346	18,688,910	23,201,346	18,688,910	SC	Charleston	1
271465552	54334	82,962,526	61,856,157	66,601,716	56,128,714	NC	Carteret	1
272284684	84655	52,206,852	45,758,472	52,206,852	45,758,473	NC	Hyde	1
270675055	25026	117,461,953	108,345,864	117,461,953	108,345,864	NC	Hyde	2
270853357	31646	27,920,328	19,930,940	22,748,856	17,904,938	FL	Lee	3
271578541	58513	5,201,594	4,156,994	5,201,594	4,156,994	SC	Georgetown	1
271860357	68954	15,013,441	9,781,163	11,123,047	9,049,932	FL	Taylor	4
272245958	83222	249,518,842	223,986,334	224,366,589	205,452,249	NC	Hyde	4
270172320	6371	11,151,459	9,862,351	11,151,459	9,862,351	NC	Dare	1
270208662	7732	794,468,335	750,792,225	702,166,254	676,726,458	NC	Hyde	3
270805690	29871	207,859,089	195,568,347	202,510,291	191,447,721	VA	Northampton	2
270904591	33546	25,269,219	22,606,557	25,269,219	22,606,557	FL	Duval	1
270382329	14170	9,103,197	6,680,101	8,592,512	6,497,862	FL	Okaloosa	4
270499860	18541	4,226,285	3,700,965	4,226,285	3,700,965	NC	Dare	1
272560866	94862	235,380,197	198,619,031	232,689,804	197,121,712	SC	Horry	2
270239313	8867	74,960	37,127	74,960	37,127	GA	Chatham	1
272513003	93088	36,463,549	30,111,452	36,463,549	30,111,453	GA	Glynn	2
270002286	88	32,486	11,018	26,153	9,063	FL	Collier	3
270047813	1772	80,848,825	68,398,188	80,848,825	68,398,189	NC	New Hanover	1
270715198	26504	28,179,635	24,384,043	28,179,635	24,384,043	NC	Hyde	1
270868341	32193	752,200,669	711,328,880	702,779,477	671,214,616	NC	Hyde	3
270974822	36159	98,378	38,182	98,378	38,182	FL	Bay	2
271569000	58159	5,027,267	4,390,595	5,027,267	4,390,595	FL	Brevard	1
272237651	82910	71,894,412	57,440,189	67,843,490	55,395,954	FL	Miami-Dade	2
270083666	3111	164,912,981	150,174,831	148,961,744	138,593,758	FL	Citrus	2
270112237	4168	175,343,709	148,061,113	175,343,709	148,061,113	NC	Dare	2
270154519	5724	2,101,091	1,527,511	1,825,807	1,458,390	FL	Monroe	2
270332873	12347	135,724,266	94,076,823	109,644,401	87,054,927	SC	Charleston	2
270369782	13712	39,468,079	32,351,796	39,468,079	32,351,796	FL	Monroe	1
270468683	17388	16,650,617	12,959,522	15,579,626	12,607,117	NC	Carteret	1
271251264	46399	8,289,993	7,072,398	8,196,734	7,049,044	NC	Hyde	2
270135113	5011	7,945,189	5,614,040	6,951,122	5,364,988	FL	Pasco	2
271038694	38542	4,590,458	3,479,753	4,295,263	3,369,521	FL	Okaloosa	3
271362748	50530	54,811,219	44,333,682	48,782,623	42,157,696	SC	Charleston	2
271425184	52840	67,390,565	54,904,841	65,660,562	54,155,777	NC	Pender	1
271798614	66676	21,858,545	18,099,299	21,858,545	18,099,299	FL	Monroe	1
271846953	68459	310,048,815	216,655,405	223,468,432	182,020,458	FL	St. Lucie	4
272019861	74852	684,283,324	603,100,690	656,547,650	583,755,955	SC	Horry	3
270005423	206	16,497,435	10,196,364	11,796,166	9,549,117	FL	Sarasota	4
271709058	63356	33,998	27,277	33,998	27,277	NC	Dare	1
272405583	89129	995,043,171	868,147,053	884,032,920	792,139,483	NC	Carteret	4
270329570	12230	719,485,801	671,065,747	719,485,801	671,065,747	NC	Hyde	3
270070277	2608	838,348,105	712,956,035	728,009,170	639,437,090	SC	Georgetown	3
270352656	13081	28,935,293	25,934,598	28,935,293	25,934,598	NC	Dare	1
270896955	33262	464,002	357,883	464,002	357,883	GA	Glynn	1
270970318	35990	802,221,199	706,153,262	763,250,394	678,662,653	NC	Brunswick	2
271084189	40218	371,935,605	276,226,227	288,651,570	237,081,106	NC	Carteret	2
271344623	49862	100,584,903	91,672,195	94,076,254	87,488,228	NC	Dare	1
271537320	57003	2,066,505	1,694,401	2,066,505	1,694,401	NC	Dare	1
271671160	61942	17,680,902	13,753,991	17,480,648	13,680,207	SC	Charleston	3
272117316	78450	12,368,734	10,579,831	12,368,734	10,579,831	NC	Hyde	1
272382996	88290	2,674,377	2,140,620	2,674,377	2,140,620	NC	Hyde	2
270229346	8497	1,110,146,596	960,742,718	883,966,444	807,080,407	FL	Lee	3
271007688	37390	820,463,156	759,309,920	810,861,500	751,842,543	NC	Dare	3
271432488	53109	11,751,136	9,266,670	11,751,136	9,266,671	SC	Charleston	1
272052353	76054	180,327	118,362	147,772	89,675	AL	Baldwin	5
272218700	82202	241,238,065	184,922,931	192,157,475	162,982,140	FL	Manatee	2
270267195	9899	13,124,503	11,448,264	13,124,503	11,448,264	NC	Dare	1
270477197	17700	52,046,588	45,249,179	52,046,588	45,249,179	NC	Carteret	1
270644928	23916	33,198	26,256	32,823	26,157	FL	Palm Beach	2

EventID	Year	GU_Loss_wDS	GR_Loss_wDS	GU_Loss_xDS	GR_Loss_xDS	LandfallState	LandfallCounty	SS_Intensity
270881327	32680	49,592,640	38,712,263	45,611,344	36,860,194	NC	Onslow	1
271072584	39791	1,465,271	1,040,995	1,288,456	979,969	FL	Franklin	4
271655589	61365	20,246,695	16,534,078	20,246,695	16,534,078	NC	Carteret	1
271762468	65345	188,745,518	151,618,801	162,971,221	137,808,783	SC	Horry	1
272527845	93649	806,391,611	662,562,494	672,083,998	580,282,933	SC	Georgetown	4
271826583	67712	7,851	946	7,340	811	AL	Mobile	1
271444601	53556	88,180,331	74,606,683	88,180,331	74,606,683	NC	Dare	1
272547635	94380	43,350	21,191	43,350	21,191	SC	Georgetown	1
270921728	34181	171,422,800	156,534,323	149,122,920	140,166,123	FL	Monroe	3
271114258	41341	1,020,602	881,213	1,020,602	881,213	NC	Dare	2
271279215	47436	17,904,767	14,434,308	17,904,767	14,434,308	NC	Carteret	1
271871307	69358	200,267	74,442	200,267	74,442	FL	Santa Rosa	1
272185120	80979	247,107,186	211,491,213	235,115,414	203,926,873	FL	Volusia	2
270799665	29651	63,389,612	52,200,159	63,389,612	52,200,159	NC	Carteret	1
271219356	45220	503,446,010	435,442,591	497,536,294	431,497,540	NC	Onslow	2
271718544	63713	742,054,726	633,783,337	628,484,315	557,007,112	SC	Charleston	4
272003292	74236	33,713,544	30,333,854	33,333,010	30,173,925	MA	Dukes	3
272224116	82403	287,696,621	267,353,361	258,080,790	244,161,416	VA	Virginia Beach (	2
270083708	3113	44,247	27,671	40,719	24,823	FL	Bay	2
270205064	7602	26,230	11,730	19,206	7,403	FL	Miami-Dade	3
270933814	34634	17,595,558	13,946,807	16,199,320	13,553,591	FL	Collier	3
271669838	61894	419,601,963	365,153,556	414,794,214	361,979,081	NC	Brunswick	2
271885119	69858	81,203,894	74,960,686	80,283,784	74,387,198	NC	Dare	1
271941473	71944	308,652,485	291,710,714	308,652,485	291,710,715	NC	Dare	3
272575092	95385	111,629,164	99,394,363	111,629,164	99,394,363	NC	Carteret	2
270664617	24638	546,175,405	495,871,525	546,175,405	495,871,525	NC	Carteret	2
270811545	30083	131,217,086	122,325,794	131,217,086	122,325,794	NC	Hyde	2
271116236	41413	16,414,749	13,336,641	16,414,749	13,336,641	SC	Charleston	1
272600017	96306	112,819,695	96,728,942	112,819,695	96,728,942	NC	Carteret	2
270405220	15029	104,969,508	87,844,848	104,969,508	87,844,848	NC	Carteret	2
271449061	53721	221,070,303	177,106,632	183,897,237	156,844,744	FL	Miami-Dade	3
271629594	60394	79,741,735	64,150,993	71,604,583	61,033,694	FL	Monroe	2
272056371	76201	5,726,814	4,524,151	4,954,945	4,320,875	NC	Carteret	1
272432220	90105	430,555,666	375,213,090	430,555,666	375,213,090	NC	Pender	2
270463535	17193	95,431,183	78,657,253	91,640,524	76,617,996	NC	Brunswick	2
270775740	28771	32,541,361	26,063,758	32,541,361	26,063,758	NC	Pender	1
271339452	49673	260,092,294	225,585,353	260,092,294	225,585,353	SC	Horry	1
271900083	70422	4,111,431	3,073,793	3,422,135	2,979,220	NJ	Ocean	2
270741940	27512	105,356,164	85,892,276	105,356,164	85,892,278	NC	Brunswick	1
271884404	69832	1,845,077	1,471,960	1,845,077	1,471,960	NC	Dare	1
271998416	74051	106,703	53,168	96,110	46,620	FL	Broward	1
272130973	78963	15,698,614	12,699,706	15,698,614	12,699,706	NC	Carteret	1
270466030	17287	359,260,689	318,569,707	332,430,412	300,250,283	NC	Brunswick	4
270622197	23074	454,121,229	383,618,912	414,390,089	357,258,409	SC	Horry	2
270689097	25544	64,873,594	54,367,014	64,873,594	54,367,014	NC	Carteret	2
271717922	63690	28,885,379	22,356,375	28,885,379	22,356,375	FL	Lee	1
271894657	70209	406,659	293,125	342,160	275,001	NY	Suffolk	3
272109133	78144	41,241,210	31,629,636	36,240,599	30,076,182	FL	Collier	3
270012108	455	13,432,158	8,497,791	9,867,383	7,966,244	FL	Franklin	4
270587220	21774	3,539,052	3,119,833	3,539,052	3,119,833	NC	Dare	1
270615289	22813	11,306,679	8,718,848	11,306,679	8,718,848	NC	New Hanover	1
270704246	26095	7,833,883	6,592,806	7,397,229	6,515,015	NY	Suffolk	2
270804239	29819	57,599,142	43,468,436	53,414,344	42,011,262	FL	Wakulla	4
272208291	81823	358,705,243	315,123,350	358,705,243	315,123,353	NC	Brunswick	2
270518477	19227	488,407	198,653	475,911	191,721	FL	St. Lucie	2
271416675	52518	140,518	87,067	140,518	87,067	FL	Broward	1
271196822	44390	255,079	107,555	255,079	107,555	LA	Iberia	3
272050909	76002	32,752,082	22,387,915	26,682,312	21,117,894	FL	Wakulla	3
270272367	10088	1,131,175	715,253	826,356	629,409	FL	Manatee	4
270925987	34340	10,298,346	8,981,994	10,298,346	8,981,994	NC	Dare	2
271011572	37530	6,377,988	4,464,626	5,349,098	4,242,134	FL	Wakulla	5
271856850	68822	4,956,142	3,645,067	4,956,142	3,645,067	FL	Citrus	1
271740653	64530	77,567,145	71,715,056	77,567,145	71,715,056	NC	Dare	2
271906558	70666	6,166,488	5,048,216	6,166,488	5,048,216	GA	McIntosh	2
271700034	63010	136,749,074	99,631,340	110,733,699	90,726,859	NC	Carteret	1
271728197	64062	36,814,900	32,442,567	36,814,900	32,442,567	NC	Carteret	1
272443398	90514	1,942,944	1,127,577	1,787,828	1,024,770	FL	Flagler	2
272572965	95308	14,511,406	9,760,397	11,419,076	9,153,221	FL	Lee	2
270059185	2190	520,144	386,108	482,683	371,571	SC	Charleston	1
270230450	8537	3,486,988	2,767,518	3,105,284	2,689,395	FL	Pasco	3
271334012	49471	48,443	12,901	48,443	12,901	FL	Palm Beach	2

EventID	Year	GU_Loss_wDS	GR_Loss_wDS	GU_Loss_xDS	GR_Loss_xDS	LandfallState	LandfallCounty	SS_Intensity
271586499	58815	8,237,249	6,398,585	8,237,249	6,398,587	SC	Charleston	1
271629149	60378	2,203,808	1,806,000	2,147,790	1,792,775	FL	Pinellas	1
271974907	73190	26,450,237	21,694,336	26,450,237	21,694,336	NC	Carteret	1
272409288	89265	107,974,561	95,578,860	107,974,561	95,578,860	NC	Carteret	1
270471753	17500	81,726,274	75,772,571	81,726,274	75,772,571	NC	Dare	3
271364730	50604	1,243,268,639	1,153,105,897	1,181,418,195	1,107,075,076	NC	Dare	4
270139151	5158	7,506,374	5,852,549	7,421,616	5,821,506	SC	Charleston	3
270284797	10548	21,365,360	16,059,637	19,519,401	15,300,269	SC	Beaufort	3
270326525	12117	17,287,219	15,516,884	17,287,219	15,516,884	NC	Dare	2
271189538	44121	7,914,333	6,167,869	7,914,333	6,167,870	SC	Charleston	1
272418037	89583	53,794,848	39,243,345	47,452,941	37,348,448	AL	Baldwin	4
270815993	30249	20,658,981	15,922,341	18,879,571	15,449,975	SC	Charleston	2
270845595	31360	24,318,822	18,822,147	24,318,822	18,822,148	SC	Beaufort	2
272132543	79024	63,898,216	50,655,846	58,767,516	48,102,860	NC	New Hanover	1
272482279	91951	15,113	5,058	15,113	5,058	FL	Volusia	2
271512787	56088	449,762,306	358,022,831	396,211,855	330,884,020	SC	Charleston	3
272014076	74638	75,593,712	67,486,799	69,070,764	63,735,753	NC	Dare	2
272342083	86788	38,338,337	31,483,572	38,338,337	31,483,572	NC	Carteret	1
272528269	93665	6,993,200	5,526,613	6,993,200	5,526,613	SC	Charleston	1
270152537	5653	547,812,076	478,053,283	533,397,010	467,992,403	NC	Carteret	3
271107095	41077	285,240	193,643	285,240	193,643	GA	Glynn	1
271783995	66136	29,088,461	26,386,907	29,088,461	26,386,907	NC	Dare	1
272356723	87327	888,295,873	769,530,538	791,487,977	702,472,236	SC	Horry	3
272643164	97913	506,589	307,201	493,703	296,716	FL	Citrus	1
270344339	12774	208,106	114,477	208,106	114,477	AL	Baldwin	1
270555853	20602	57,968,414	44,014,779	54,708,528	42,858,388	FL	Levy	3
270906050	33602	32,024,712	25,437,720	32,024,712	25,437,720	SC	Charleston	1
270916596	33987	20,899,741	18,581,268	20,899,741	18,581,268	NC	Hyde	1
272299872	85227	16,391,984	13,997,695	16,391,984	13,997,695	NC	Dare	1
271726033	63983	1,483,234	1,033,428	1,256,135	975,095	GA	Chatham	2
272231035	82667	40,853,517	37,428,311	40,853,517	37,428,311	NC	Dare	2
270297064	11017	181,402	137,707	181,402	137,707	FL	Brevard	2
270342397	12700	284,566,805	234,081,957	243,659,095	210,330,841	FL	Pinellas	1
270550833	20413	2,441,570	1,726,177	2,441,570	1,726,177	GA	Chatham	1
270607696	22526	178,201,398	149,981,630	168,161,611	144,517,337	NC	Carteret	2
270688845	25535	974,206,998	889,211,169	785,144,368	745,101,849	FL	Monroe	4
272376193	88037	11,699,901	7,912,358	9,411,762	7,344,203	FL	Collier	3
270822345	30482	208,293,883	183,174,726	205,907,738	181,656,026	NC	Dare	2
270892546	33091	67,193,539	53,199,383	67,193,539	53,199,384	NC	Carteret	1
271376912	51051	15,374,922	11,510,393	14,385,247	11,117,524	AL	Baldwin	3
271831530	67891	185,699,529	149,250,205	178,278,316	145,024,131	SC	Georgetown	2
270118190	4390	12,779,504	10,046,197	12,779,504	10,046,197	SC	Charleston	1
270442228	16403	3,197,606	2,760,639	3,197,606	2,760,639	FL	Miami-Dade	1
271055373	39157	11,789,013	9,022,490	11,789,013	9,022,490	NC	Carteret	1
272398546	88866	430,289,533	387,472,861	430,289,533	387,472,861	NC	Carteret	3
270273779	10139	69,845,679	64,535,913	69,845,679	64,535,913	NC	Dare	1
270517648	19198	1,183,138,805	1,034,913,006	1,030,060,354	928,132,836	NC	New Hanover	3
270457802	16983	284,165,451	244,927,939	284,165,451	244,927,939	SC	Horry	2
271174793	43573	215,645,466	202,301,213	215,645,466	202,301,213	NC	Dare	3
271901412	70473	87,953,700	75,989,772	87,953,700	75,989,772	NC	Carteret	1
272251978	83447	9,793,235	8,637,363	9,793,235	8,637,363	NC	Dare	4
272276631	84355	409,710,180	362,783,841	393,369,756	351,641,493	NC	Hyde	2
270634640	23537	9,458,607	6,594,575	8,123,602	6,168,461	FL	Palm Beach	1
270671607	24896	40,526,604	32,632,041	40,526,604	32,632,041	FL	Collier	1
270832764	30872	1,024,825,848	938,866,197	997,495,723	918,450,629	NC	Onslow	3
271048876	38918	5,715	1,913	5,715	1,913	GA	Chatham	1
270586968	21765	1,260,729	910,984	1,179,802	881,898	FL	St. Johns	3
270794444	29463	1,296,111	837,665	1,037,921	720,693	FL	St. Lucie	2
271011476	37526	215,120	163,433	191,601	155,630	FL	Bay	4
271164166	43179	39,356,502	34,670,260	39,356,502	34,670,260	NC	Carteret	1
271168778	43354	362,272	205,156	362,272	205,156	FL	Miami-Dade	1
272279126	84449	63,602,181	49,940,449	62,880,955	49,685,472	SC	Charleston	3
270343383	12738	9,756,872	7,136,199	7,734,342	6,752,195	NC	Dare	2
270693467	25706	83,105,551	69,925,586	83,105,551	69,925,586	NC	Brunswick	1
271644797	60965	42,813,392	35,000,302	41,120,894	34,256,917	FL	Lee	2
271680376	62287	1,059,335	902,734	1,059,335	902,734	NC	Dare	1
271821926	67538	79,753,705	72,530,890	79,753,705	72,530,890	NC	Hyde	1
272374871	87989	40,036,215	27,449,040	32,698,478	25,576,553	FL	Collier	2
272665585	98746	301,219,542	259,522,243	301,219,542	259,522,243	NC	Onslow	1
270664713	24642	1,523,528,719	1,354,060,188	1,349,347,557	1,236,121,276	SC	Horry	3
271662975	61643	11,894,988	9,507,935	11,761,052	9,453,125	NC	Carteret	1

EventID	Year	GU_Loss_wDS	GR_Loss_wDS	GU_Loss_xDS	GR_Loss_xDS	LandfallState	LandfallCounty	SS_Intensity
270063717	2359	9,562,894	6,839,654	8,123,490	6,507,584	FL	Monroe	1
270342649	12709	25,905	18,604	25,905	18,604	NC	Hyde	1
270630511	23386	348,903,200	330,380,113	344,923,960	327,218,937	NC	Dare	3
271461786	54193	47,881,166	43,003,544	47,881,166	43,003,544	NC	Hyde	1
270851466	31576	6,706,198	5,932,138	6,706,198	5,932,138	NC	Dare	1
271665644	61741	81,721,785	66,856,013	81,721,785	66,856,013	NC	Carteret	1
271669044	61864	1,254,738	1,074,208	1,254,738	1,074,208	NC	Dare	1
271906413	70660	158,702	101,143	158,702	101,143	GA	Chatham	1
272694071	99793	1,099,933,890	952,089,474	983,935,087	872,120,676	NC	Carteret	3
270961725	35677	59,916	27,699	59,916	27,699	FL	Bay	4
270985172	36546	69,145,768	62,771,009	69,145,768	62,771,009	NC	Dare	2
271192345	44225	142,514,723	121,698,412	142,514,723	121,698,412	NC	Carteret	2
271214226	45029	295,981,936	250,984,147	295,981,936	250,984,148	NC	Carteret	2
272117206	78446	23,357,994	20,938,661	23,357,994	20,938,661	RI	Washington	1
272433397	90146	954,924,794	828,888,143	875,239,315	775,344,061	NC	Carteret	4
272457751	91045	122,246	72,129	122,246	72,129	NC	Dare	1
272520315	93365	21,052,955	14,915,729	17,291,547	14,236,426	FL	Pinellas	3
270608376	22553	226,000,768	196,223,795	216,970,543	190,546,805	NC	Carteret	2
271889390	70010	11,152,490	8,459,659	11,152,490	8,459,659	FL	St. Lucie	2
272064289	76499	4,115,238	3,308,037	4,115,238	3,308,037	SC	Horry	1
272075244	76901	153,177	99,316	124,654	74,124	FL	Indian River	3
270777356	28830	19,349,351	15,070,646	18,103,029	14,633,416	FL	Monroe	2
270905695	33589	6,699,269	4,859,916	5,911,646	4,626,607	SC	Beaufort	4
271348459	50001	30,713,554	24,496,115	30,366,198	24,395,040	SC	Charleston	2
272186804	81043	917,863	758,209	917,863	758,209	NC	Hyde	1
272591916	95994	122,513,127	103,922,768	122,513,127	103,922,768	NC	Carteret	1
271234777	45791	1,102,822	813,502	1,102,822	813,502	MS	Jackson	1
272459165	91101	86,030,128	70,870,853	86,030,128	70,870,853	NC	Brunswick	1
272503393	92731	45,346,060	36,612,898	45,346,060	36,612,898	NC	Carteret	1
271541652	57162	56,294,006	47,869,282	56,294,006	47,869,282	NC	Carteret	1
271688902	62598	1,017,521	877,173	1,017,521	877,173	NC	Hyde	1
270190883	7072	3,578,295	2,447,204	3,537,950	2,424,897	FL	Franklin	3
270329746	12236	128,987,210	118,036,096	127,523,558	117,068,101	NC	Hyde	2
271258830	46681	352,630	237,431	296,002	222,002	FL	Okaloosa	4
271304215	48361	38,875	16,078	38,875	16,078	SC	Charleston	1
272198407	81467	20,815,206	16,333,579	20,815,206	16,333,579	NC	Carteret	1
270309561	11481	160,145,563	136,971,859	160,145,563	136,971,859	NC	Brunswick	3
271082730	40162	4,617,165	3,281,743	4,358,758	3,152,757	SC	Beaufort	1
271603566	59440	2,938,504	2,519,789	2,938,504	2,519,789	NC	Carteret	1
272387957	88475	8,326,635	6,047,015	7,052,901	5,801,347	FL	Sarasota	1
270244811	9073	734,546,003	679,811,490	734,546,003	679,811,490	NC	Hyde	4
271173723	43534	2,579,431	2,003,883	2,579,431	2,003,883	FL	Wakulla	1
271305544	48412	759,824	579,548	759,824	579,548	NC	Carteret	1
271308743	48534	16,066,182	12,162,632	15,166,076	11,806,880	AL	Baldwin	3
271476430	54743	1,390,651,926	1,247,501,505	1,145,703,070	1,070,866,922	FL	Collier	4
272030854	75265	610,234	502,959	586,190	498,637	NC	Dare	1
271498719	55574	549,666	456,168	549,666	456,168	NC	Dare	1
270622732	23095	1,559,764	1,102,624	1,376,886	1,031,825	FL	Lee	1
270881158	32674	4,362,385	3,435,882	4,191,122	3,391,478	LA	Terrebonne	2
271300326	48215	221,456,146	179,560,666	205,068,528	170,095,040	NC	Pender	1
272091178	77489	919,808,206	805,563,898	728,426,032	665,172,138	FL	Sarasota	2
270154309	5717	20,855,411	18,813,194	20,855,411	18,813,194	NC	Dare	1
272454841	90937	823,403,989	719,327,132	768,483,392	680,616,055	FL	Monroe	2
272555927	94682	19,844,646	15,347,420	18,141,735	14,796,209	GA	McIntosh	3
270790039	29301	6,995,701	6,133,295	6,995,701	6,133,295	NC	Dare	1
271288605	47779	6,269,452	4,720,076	5,204,328	4,551,718	NJ	Monmouth	2
271461389	54178	125,198,155	101,820,053	125,198,155	101,820,055	NC	New Hanover	1
270248196	9201	1,765,818	1,207,684	1,495,276	1,131,292	LA	Cameron	3
270558734	20712	1,115,123,927	959,527,490	1,004,479,100	882,616,140	NC	Carteret	3
271040329	38603	17,128,866	13,926,830	17,128,866	13,926,830	FL	Monroe	1
272263086	83847	43,730	26,279	39,126	23,947	FL	Monroe	4
270514041	19063	1,572,751	932,108	1,554,972	922,044	FL	St. Lucie	1
271915533	71002	2,100,998	1,504,858	1,705,219	1,412,674	NJ	Ocean	2
270010527	395	954,862	808,103	954,862	808,103	NC	Dare	1
270548200	20313	52,452,262	40,792,854	49,069,690	39,794,451	FL	Bay	4
271092754	40545	366,023,897	304,555,876	334,128,523	285,784,111	SC	Charleston	4
271623018	60151	60,236,852	47,593,797	55,046,673	45,578,231	NC	Hyde	2
272518386	93292	8,484,978	5,241,952	6,196,008	4,842,149	FL	Pinellas	4
270013292	497	2,306,365	1,363,057	1,919,478	1,189,675	LA	Jefferson	4
270441831	16388	813,629,007	698,195,351	746,396,700	652,099,479	NC	Carteret	3
270961328	35662	4,574,177	3,413,327	4,574,177	3,413,327	GA	Chatham	1

EventID	Year	GU_Loss_wDS	GR_Loss_wDS	GU_Loss_xDS	GR_Loss_xDS	LandfallState	LandfallCounty	SS_Intensity
271763442	65380	4,186,013	2,365,853	3,803,172	2,114,212	FL	Miami-Dade	4
272135843	79147	160,904,198	120,949,761	114,686,085	98,021,608	FL	Pinellas	4
271611666	59734	13,723,092	10,620,949	11,587,938	10,279,125	NY	Suffolk	3
272292117	84938	587,135,793	513,773,815	535,467,291	475,826,204	NC	Carteret	2
270866742	32134	32,069,490	26,580,208	26,968,234	24,268,568	RI	Washington	3
271512439	56075	8,178,741	6,488,587	8,086,358	6,453,923	FL	Lee	1
271973837	73152	465,302	272,835	465,302	272,835	NY	Suffolk	2
272040957	75636	31,205,134	25,132,494	27,106,842	24,133,605	NY	Queens	1
270495472	18370	1,491,328	905,921	1,491,328	905,921	FL	Bay	1
270556557	20629	503,605,043	442,569,335	459,148,944	410,329,395	NC	Carteret	3
272083015	77185	245,706,647	213,657,753	239,177,869	209,284,402	NC	Onslow	2
272110600	78198	81,502,326	67,683,074	81,502,326	67,683,074	SC	Charleston	2
272457492	91036	4,389,549	3,815,524	4,389,549	3,815,524	FL	Miami-Dade	1
271226621	45491	140,158,511	114,477,371	140,158,511	114,477,371	NC	Carteret	1
271623481	60168	21,273,023	18,903,510	21,273,023	18,903,510	NC	Hyde	1
270614555	22784	34,785,455	29,310,191	34,785,455	29,310,191	NC	Brunswick	1
271862502	69038	1,004,818	670,996	1,004,818	670,996	GA	Chatham	1
272282288	84566	55,357,160	50,928,654	55,357,160	50,928,655	FL	Miami-Dade	2
272323348	86094	288,179,935	244,999,292	276,433,761	237,143,151	NC	Carteret	3
270127242	4724	564,009,412	513,746,707	557,485,787	508,701,478	NC	Brunswick	2
270756996	28056	135,373	105,200	131,938	103,777	FL	Miami-Dade	2
271476827	54758	27,879,899	22,958,986	27,879,899	22,958,986	SC	Horry	1
270973412	36102	9,583,826	7,741,139	9,583,826	7,741,141	SC	Charleston	1
271389498	51517	15,453,216	12,207,481	15,453,216	12,207,481	SC	Georgetown	1
271714441	63559	339,998	260,447	321,003	252,899	NC	Dare	1
271758355	65189	1,305,336,410	1,173,640,420	1,088,711,130	1,007,466,870	FL	Monroe	4
272582508	95656	445,534,247	405,304,542	445,534,247	405,304,542	NC	Dare	2
272273432	84233	20,920	9,681	20,920	9,681	FL	Volusia	1
270953941	35390	211,410,870	134,150,273	150,965,061	122,080,922	FL	Monroe	4
272589032	95892	179,767,164	151,963,907	179,767,164	151,963,907	NC	Brunswick	2
270576167	21366	471,224	321,951	465,928	318,636	FL	Franklin	3
270464460	17226	4,198,715	3,249,486	4,198,715	3,249,486	SC	Charleston	1
271572052	58272	1,132,463	977,218	1,132,463	977,218	NC	Dare	1
271703713	63149	375,477	206,792	375,477	206,792	SC	Charleston	1
271971037	73048	28,346,882	23,257,186	27,623,189	22,989,330	SC	Charleston	2
272337529	86624	2,298,466	1,737,613	2,298,466	1,737,613	FL	Gulf	3
270673447	24965	32,127	21,829	32,127	21,829	SC	Beaufort	2
271000983	37139	4,952,628	4,255,669	4,952,628	4,255,669	NC	Dare	1
271819596	67454	64,925	32,979	58,052	28,890	TX	Matagorda	5
272486335	92101	103,603,770	87,802,934	103,603,770	87,802,934	NC	Brunswick	1
271702181	63091	256,274	141,064	209,920	106,189	AL	Baldwin	2
270778253	28864	1,928,363,381	1,777,963,321	1,782,834,060	1,699,161,276	NC	Dare	4
271727693	64044	69,366,204	59,855,436	69,366,204	59,855,436	SC	Georgetown	1
272052532	76061	389,495,692	300,157,147	290,797,488	248,716,624	NC	Brunswick	2
270912081	33819	1,831,673	1,245,045	1,785,010	1,219,481	LA	Plaquemines	2
270245556	9101	48,511,183	34,398,409	40,922,061	32,663,874	FL	Gulf	3
270988465	36669	3,862,149	2,801,892	3,862,149	2,801,892	NC	Carteret	1
271762949	65361	99,611,694	90,134,408	92,371,542	85,633,185	MA	Dukes	3
272422213	89737	25,182	14,224	22,400	11,975	FL	Broward	2
270549511	20362	88,817,742	71,907,317	88,817,742	71,907,319	SC	Charleston	3
271188297	44070	3,716,714	2,870,340	3,716,714	2,870,340	NC	Carteret	1
272124792	78730	186,478,263	171,522,922	186,478,263	171,522,922	NC	Dare	2
272672082	98985	1,151,408	763,879	1,151,408	763,879	FL	Gulf	1
270108295	4021	715,144,085	680,090,923	696,514,905	665,294,282	NC	Hyde	3
270111435	4140	1,176,217,953	1,074,634,273	1,096,810,793	1,016,454,606	NC	Carteret	3
271803777	66870	86,290,903	73,483,209	86,290,903	73,483,209	SC	Charleston	3
271893870	70179	2,190,898	1,750,253	2,104,875	1,730,754	SC	Charleston	3
270763297	28293	8,213,659	6,297,059	8,213,659	6,297,060	NC	Carteret	1
271260255	46736	104,118,001	94,888,284	99,139,474	91,742,418	RI	Newport	2
271440965	53423	110,383,319	79,307,877	85,812,665	70,809,359	FL	Lee	4
270515898	19132	163,654,811	147,827,072	145,516,003	135,272,407	NC	Hyde	1
270916337	33978	22,097,282	17,656,729	22,097,282	17,656,729	FL	Bay	3
271021867	37906	1,889,130,034	1,716,497,755	1,693,314,784	1,569,888,687	NC	New Hanover	3
271706960	63274	43,730,945	35,223,474	39,378,882	33,258,375	FL	St. Lucie	3
272436656	90266	1,260,120,303	1,073,147,896	995,354,032	894,796,092	SC	Charleston	4
272637630	97710	168,338,136	137,258,428	168,338,136	137,258,429	NC	Carteret	1
270024807	924	3,258	324	3,258	324	FL	Brevard	2
271212049	44946	449,693,498	389,380,773	385,505,621	344,224,681	NC	Carteret	4
271683764	62407	124,161,158	109,575,214	124,161,158	109,575,214	NC	Carteret	4
270187323	6933	39,677,164	35,893,325	39,677,164	35,893,325	NC	Dare	1
270841916	31221	50,919,004	42,274,702	50,919,004	42,274,702	SC	Georgetown	1

EventID	Year	GU_Loss_wDS	GR_Loss_wDS	GU_Loss_xDS	GR_Loss_xDS	LandfallState	LandfallCounty	SS_Intensity
271500997	55659	15,991,295	12,929,930	15,098,520	12,689,590	NC	Brunswick	1
271654492	61325	103,937,074	90,747,509	103,937,074	90,747,509	NC	Carteret	2
270190800	7069	161,620,312	135,048,680	161,620,312	135,048,680	NC	Brunswick	2
272282437	84571	3,262,535,736	2,885,344,854	2,657,225,449	2,462,870,889	NC	New Hanover	4
270304182	11287	42,167,958	35,540,572	42,167,958	35,540,572	FL	Collier	3
271475884	54723	63,512,881	53,991,627	63,512,881	53,991,627	NC	Carteret	1
271830587	67859	105,137,420	88,540,059	105,137,420	88,540,060	NC	Onslow	1
270177945	6581	992,129,317	832,458,278	713,533,760	643,729,404	FL	Sarasota	5
270727763	26974	4,287,952	3,760,101	4,287,952	3,760,101	NC	Dare	1
270884631	32799	10,596,530	8,343,766	10,326,381	8,261,877	NC	Carteret	1
271496599	55497	149,870,270	140,647,033	149,870,270	140,647,033	NC	Dare	2
270903976	33523	40,172,970	32,515,459	39,719,759	32,372,631	FL	Collier	2
271756709	65128	30,940,959	24,350,306	30,940,959	24,350,307	NC	New Hanover	1
272665951	98761	776,325,945	696,920,246	731,482,425	663,772,027	SC	Horry	2
271388435	51478	2,076	921	2,052	910	SC	Charleston	1
270343697	12750	33,264,055	24,719,122	26,412,608	22,993,774	FL	Sarasota	3
270533049	19753	15,990,997	11,398,699	13,727,385	10,832,510	FL	Pinellas	3
271306331	48442	33,990,407	29,831,934	33,990,407	29,831,934	NC	Dare	2
270311414	11554	8,129,687	6,525,120	8,129,687	6,525,120	NC	Brunswick	1
270837450	31055	1,139,526	917,587	1,126,728	913,811	SC	Beaufort	1
271542939	57211	969,095,099	777,705,705	729,872,486	630,730,853	SC	Charleston	4
270835842	30991	145,510,911	121,339,752	145,510,911	121,339,752	NC	Onslow	1
271345144	49883	157,215,255	130,521,087	149,560,164	125,289,483	NC	Carteret	3
272194592	81330	186,544,921	170,655,210	165,828,658	155,297,640	FL	Collier	4
272268091	84029	335,752	275,941	335,752	275,941	NC	Dare	1
270816990	30286	158,341	91,323	158,341	91,323	FL	Taylor	1
270923474	34245	44,562,801	35,268,099	42,790,716	34,439,620	FL	Monroe	1
272459785	91126	61,289,579	51,036,624	61,289,579	51,036,624	NC	Onslow	1
270166128	6144	14,263,981	10,976,045	14,263,981	10,976,045	FL	Brevard	2
270169199	6256	11,873,223	8,192,278	8,804,211	7,780,418	NY	Suffolk	3
270840683	31177	398,391,181	336,252,799	375,538,941	320,997,674	NC	Pender	2
271890509	70051	61,518,529	55,412,363	61,518,529	55,412,363	NC	Hyde	2
270581969	21583	322,903,616	284,596,492	322,903,616	284,596,492	FL	Collier	1
271339800	49686	12,100,968	9,774,072	12,100,968	9,774,072	SC	Beaufort	1
271354761	50239	41,763,336	28,749,184	29,893,953	25,763,411	NY	Suffolk	5
270386350	14321	9,525	5,007	7,106	4,050	FL	Miami-Dade	4
270692107	25655	547,265,839	526,360,356	547,265,839	526,360,356	NC	Dare	4
271782673	66085	10,097,407	8,255,606	10,097,407	8,255,606	NC	Carteret	1
271938258	71829	38,637,494	31,558,957	38,637,494	31,558,957	NC	Carteret	1
272480819	91897	4,694,232	3,196,277	4,319,391	3,049,566	FL	Lee	2
270091336	3396	2,977,869	2,122,733	2,389,054	2,045,331	NY	Suffolk	2
270521204	19326	894,374	764,353	894,374	764,353	NC	Hyde	1
270716099	26537	220,619	141,467	186,265	125,533	FL	Palm Beach	3
271832190	67914	154,870,426	138,549,474	144,841,567	131,916,605	FL	Monroe	2
270025211	939	1,207,770,357	1,043,326,000	1,075,352,477	953,182,905	NC	Onslow	4
270960113	35617	286,405	152,738	286,405	152,738	SC	Beaufort	1
270479534	17784	188,017,388	162,841,013	158,409,335	143,681,055	NC	Carteret	2
271399719	51891	75,360,711	57,580,925	63,226,044	52,311,690	FL	Miami-Dade	3
271962838	72746	3,994,038,204	3,449,783,559	3,243,376,807	3,039,789,484	SC	Horry	4
270359173	13321	403,810	210,602	362,680	183,399	FL	Monroe	3
271641178	60827	218,035,191	205,396,608	218,035,191	205,396,608	NC	Hyde	3
272270803	84132	32,724,513	26,079,412	31,886,062	25,847,365	GA	Glynn	2
271476281	54738	11,159,586	8,782,047	11,159,586	8,782,047	FL	Palm Beach	1
271946169	72119	4,081,921,750	3,625,772,619	3,421,306,080	3,221,977,397	NC	Onslow	4
270267848	9922	363,539,941	321,189,110	363,539,941	321,189,110	NC	New Hanover	3
271210571	44893	496,477	326,253	468,635	308,312	FL	Bay	4
271526398	56598	762,464,032	662,822,518	711,243,863	627,011,605	NC	Onslow	3
271517385	56258	90,562,560	74,495,112	90,562,560	74,495,112	NC	Carteret	1
272491275	92283	23,840,803	19,304,830	23,840,803	19,304,830	FL	Collier	1
270682974	25319	283,489	164,698	216,430	114,602	LA	Plaquemines	4
270056117	2072	86,934,231	80,817,054	86,934,231	80,817,054	NC	Dare	1
270096540	3585	732,411	543,704	724,179	540,229	FL	Franklin	4
270485104	17985	57,175,579	52,129,872	57,175,579	52,129,872	NC	Dare	1
272082353	77160	76,060,173	59,509,790	76,060,173	59,509,791	SC	Charleston	2
270570506	21156	20,761,937	18,409,192	20,761,937	18,409,192	NC	Hyde	1
271482629	54975	73,588,581	61,243,203	73,588,581	61,243,203	FL	Lee	1
271684016	62416	819,247	426,497	729,077	369,829	LA	Jefferson	4
272337049	86606	5,835,109	4,969,788	5,835,109	4,969,788	NY	Nassau	1
270759515	28151	18,220,274	15,203,772	18,220,274	15,203,772	NC	Hyde	1
271527178	56628	830,964,689	729,646,778	790,287,952	700,518,145	NC	Brunswick	2
270860653	31909	14,061,222	8,791,193	10,070,457	8,141,569	FL	St. Lucie	4

EventID	Year	GU_Loss_wDS	GR_Loss_wDS	GU_Loss_xDS	GR_Loss_xDS	LandfallState	LandfallCounty	SS_Intensity
271459291	54099	88,675,785	78,657,190	88,675,785	78,657,190	NC	Hyde	2
272106259	78034	1,162,853,120	1,008,506,997	1,043,558,523	924,518,008	NC	Carteret	3
270244762	9071	26,525,096	20,859,318	26,225,472	20,757,922	SC	Beaufort	1
270431220	15987	128,791,945	102,725,839	119,425,392	99,068,753	SC	Charleston	3
270418012	15507	3,868,831	2,814,781	3,868,831	2,814,781	SC	Charleston	1
271020022	37843	482,171	383,554	482,171	383,554	SC	Charleston	2
271621720	60103	1,538,255	1,163,157	1,427,392	1,127,214	FL	Miami-Dade	1
272492371	92324	21,745,880	17,076,777	20,015,064	16,517,860	NC	Brunswick	1
271169469	43380	45,173,931	32,978,625	37,780,697	30,823,448	SC	Charleston	2
272219770	82244	924,645,522	784,401,822	813,464,480	712,521,061	NC	Brunswick	3
272480422	91882	34,365,300	27,430,749	34,365,300	27,430,749	FL	Collier	1
272487057	92127	63,712	31,367	49,437	20,953	FL	Citrus	4
272552154	94544	5,782,425	5,008,498	5,782,425	5,008,498	NC	Hyde	3
270937756	34781	29,975,328	26,553,318	29,975,328	26,553,318	NC	Dare	1
272543282	94215	4,280,632	2,577,042	3,250,096	2,076,487	AL	Baldwin	4
272675445	99107	308,480,670	292,994,765	308,480,670	292,994,765	NC	Hyde	3
270398859	14791	2,210,581,818	1,932,791,418	1,834,959,845	1,694,107,115	FL	Monroe	4
272164618	80207	133,449,436	112,460,876	133,449,436	112,460,876	FL	Collier	1
271175729	43605	111,112,234	92,622,945	111,112,234	92,622,945	NC	Pender	1
272414931	89473	50,102,015	40,576,509	50,102,015	40,576,509	NC	Carteret	1
270294245	10910	33,563	6,131	33,563	6,131	NC	Dare	1
270447388	16599	124,192	76,012	103,816	58,272	TX	Brazoria	2
271109229	41154	47,299,156	39,078,179	47,299,156	39,078,179	NC	Hyde	1
272068880	76667	7,208,757,596	5,865,675,764	5,319,732,130	5,024,156,845	SC	Horry	5
270206638	7659	38,450,483	31,226,386	38,450,483	31,226,386	GA	McIntosh	1
271445353	53584	8,501,490	6,354,320	8,501,490	6,354,320	NC	Carteret	1
271728204	64062	33,179,420	29,613,744	33,179,420	29,613,745	NC	Hyde	1
272044448	75763	16,727,230	13,273,840	16,727,230	13,273,840	AL	Baldwin	2
272201080	81564	1,256,515	844,004	1,054,515	779,011	FL	Manatee	1
272398805	88875	5,470	1,916	5,470	1,916	SC	Beaufort	1
271802459	66821	553,672,448	490,928,061	522,067,655	467,817,728	NC	Hyde	3
271306886	48464	39,433,643	34,536,233	39,433,643	34,536,233	NC	Hyde	1
271660425	61545	8,238,056	5,639,985	7,020,157	5,255,320	FL	Broward	3
270754838	27976	22,828,140	19,649,935	22,828,140	19,649,935	NY	Nassau	1
270165976	6138	11,212,389	8,833,726	11,212,389	8,833,726	NC	Onslow	1
272075810	76922	37,522,806	29,186,629	37,522,806	29,186,629	NC	Carteret	1
272634433	97594	19,833,742	15,542,814	19,833,742	15,542,814	SC	Horry	1
271496851	55506	44,837	20,962	44,837	20,962	SC	Beaufort	1
271706070	63240	49,023,227	40,408,021	49,023,227	40,408,021	NC	Carteret	2
272166861	80292	831,364	574,775	684,407	542,009	FL	Miami-Dade	3
271503869	55764	340,289	176,820	340,289	176,820	FL	Miami-Dade	2
270443971	16469	52,640,448	41,795,420	52,640,448	41,795,420	SC	Charleston	1
270799202	29634	25,384,932	19,957,309	25,384,932	19,957,309	SC	Beaufort	1
271221060	45284	19,980,979	15,927,565	19,980,979	15,927,565	SC	Horry	1
271953627	72398	13,706,693	11,105,337	12,314,564	10,810,294	NC	Carteret	1
271970785	73039	21,872,444	14,687,614	17,323,962	13,811,854	FL	Martin	3
270801902	29732	152,255,922	125,946,593	152,255,922	125,946,595	NC	New Hanover	2
271030060	38214	177,428,711	146,212,398	175,403,125	145,090,882	SC	Charleston	1
271394528	51699	78,820,506	64,993,883	71,580,467	61,348,970	FL	Monroe	2
271754203	65035	31,524	15,651	30,034	14,622	FL	Bay	2
271931728	71596	8,423,704	7,460,648	8,423,704	7,460,648	NC	Dare	3
272222221	82334	1,788,658	1,498,185	1,788,658	1,498,185	NC	Hyde	1
271127121	41812	61,585,466	47,227,328	57,614,421	45,864,777	FL	Franklin	4
271284134	47616	840,142,690	794,805,916	818,188,283	778,460,033	NC	Dare	3
272116281	78410	33,075	16,346	27,124	13,348	FL	Brevard	2
271270500	47110	271,015	192,307	260,361	186,846	FL	Santa Rosa	3
272460434	91150	17,178,483	13,784,515	17,178,483	13,784,515	SC	Charleston	1
271344861	49871	114,941,976	94,303,915	96,883,304	85,010,400	NC	Carteret	2
272608314	96617	1,628,630,622	1,386,981,252	1,258,011,514	1,126,731,559	SC	Georgetown	4
272684205	99435	29,164,391	26,302,585	29,164,391	26,302,585	NC	Dare	1
270432020	16018	414,801,958	329,505,462	359,306,040	301,942,047	SC	Charleston	3
271726129	63987	24,222,926	21,310,260	24,222,926	21,310,260	NC	Carteret	1
272591446	95977	125,981,451	108,007,135	124,541,482	107,138,305	SC	Georgetown	1
270862655	31981	6,901,257	4,454,232	4,978,872	4,092,683	FL	St. Johns	3
270893471	33126	197,006	111,953	197,006	111,953	SC	Beaufort	1
271959208	72609	364,434	217,321	260,857	182,253	FL	Collier	5
272079783	77069	11,755,124	9,631,950	11,755,124	9,631,950	SC	Georgetown	1
272499209	92578	322,170,986	293,918,724	322,170,986	293,918,724	NC	Hyde	3
270536070	19863	149,763,678	139,218,669	149,763,678	139,218,669	NC	Dare	1
270574027	21285	371,957,772	339,373,898	347,702,292	320,814,725	NC	Hyde	3
271072045	39771	3,900,919	3,016,793	3,900,919	3,016,793	NC	Carteret	1

EventID	Year	GU_Loss_wDS	GR_Loss_wDS	GU_Loss_xDS	GR_Loss_xDS	LandfallState	LandfallCounty	SS_Intensity
272016521	74726	267,464,616	244,865,018	267,464,616	244,865,018	NC	Hyde	2
272379355	88154	179,916,381	136,586,835	161,455,213	130,337,622	LA	Jefferson	4
271916400	71034	25,678,469	21,218,847	22,759,794	20,273,893	FL	Lee	2
270980602	36377	1,667,952	1,349,363	1,667,952	1,349,363	FL	Miami-Dade	1
271278221	47397	21,177,396	18,854,690	21,177,396	18,854,690	NC	Dare	1
271461793	54193	5,098,334	3,718,064	5,098,334	3,718,064	NC	Onslow	1
271985404	73574	384,982,086	314,776,875	333,435,430	284,816,328	FL	Collier	4
272040943	75636	71,668,664	57,609,118	71,668,664	57,609,119	SC	Charleston	2
270678089	25140	1,215,158	775,280	1,215,158	775,280	TX	Galveston	3
271599769	59299	69,460,042	53,671,085	66,144,475	52,577,925	GA	Glynn	3
270228724	8474	134,170,702	114,717,532	134,170,702	114,717,532	NC	Brunswick	1
270477452	17710	93,994	50,847	93,994	50,847	SC	Charleston	1
271486228	55111	85,624	43,719	85,624	43,719	NC	Dare	2
271544154	57256	135,932,371	106,213,200	129,424,506	103,256,566	GA	Glynn	4
271737082	64392	159,716,325	129,498,163	159,716,325	129,498,163	NC	Carteret	1
271897092	70305	5,904,481	4,829,539	5,367,256	4,713,760	NY	Nassau	2
272431170	90067	1,305,710,985	1,127,266,568	995,197,120	926,860,353	NC	Hyde	5
270568818	21093	2,371,968	1,838,769	2,371,968	1,838,769	NC	Pender	1
270616863	22873	1,186,060,485	994,498,898	1,056,703,545	911,897,595	NC	Onslow	3
271238360	45923	11,398,990	9,332,006	11,398,990	9,332,006	SC	Charleston	1
272222553	82345	1,006,763,737	869,500,260	891,257,977	790,502,798	NC	Onslow	3
272428733	89977	55,399,548	41,965,978	41,298,847	37,213,055	NC	Dare	1
270582935	21620	480,419,646	437,421,792	480,419,646	437,421,792	NC	Dare	1
270634326	23525	130,536,411	104,808,338	119,236,298	99,065,494	FL	Collier	2
271199321	44483	1,929,020	1,241,386	1,929,020	1,241,386	SC	Charleston	1
271805458	66933	4,315	562	4,315	562	SC	Beaufort	1
271823600	67602	577,679,626	511,211,262	510,391,991	462,566,357	NY	Suffolk	3
270202134	7491	71,111,014	54,281,728	63,838,224	51,268,541	FL	Collier	2
271090722	40465	369,472	268,333	337,836	252,526	FL	Santa Rosa	3
272511743	93040	46,220,690	37,398,015	46,220,690	37,398,015	SC	Charleston	3
270048435	1795	200,927,600	161,210,961	177,470,553	147,749,922	NC	Carteret	1
270105223	3908	458,430,640	413,926,196	432,402,515	394,373,533	NC	Hyde	3
270695183	25766	59,397,252	48,693,581	59,397,252	48,693,581	NC	Carteret	1
271272471	47182	112,257,409	105,761,500	112,257,409	105,761,500	NC	Dare	4
271373467	50925	33,485,371	29,760,044	33,485,371	29,760,044	NC	Dare	4
271188928	44095	134,704,581	115,696,741	104,488,600	97,002,033	NY	Queens	2
271452972	53864	176,487	143,885	176,487	143,885	NC	Carteret	1
271892625	70129	15,451,687	13,080,369	15,451,687	13,080,369	FL	St. Lucie	1
271991256	73785	212,198,740	176,321,541	212,198,740	176,321,540	NC	Onslow	2
270025128	936	1,200,290,763	1,078,762,840	1,093,323,406	1,000,651,061	SC	Horry	3
270726213	26917	6,928,850	5,945,956	6,928,850	5,945,956	NC	Carteret	1
271515066	56171	3,691,375	2,420,264	2,759,721	2,267,764	FL	Miami-Dade	4
271843916	68348	58,399,957	48,495,966	58,399,957	48,495,967	FL	Monroe	2
270099737	3701	89,270,798	75,244,634	89,270,798	75,244,635	SC	Charleston	2
270345447	12816	4,283,874,033	3,759,065,566	3,474,027,586	3,264,525,943	NC	Brunswick	3
270564480	20930	586,224,502	530,628,332	586,224,502	530,628,332	NC	Carteret	3
271737662	64413	146,024,929	121,181,099	146,024,929	121,181,100	NC	New Hanover	1
272318266	85909	365,132	105,388	331,587	86,044	FL	Indian River	3
270036941	1373	4,748,661	3,327,815	4,371,356	3,119,792	SC	Beaufort	1
270656678	24344	797,171,044	688,798,961	764,510,918	667,379,017	NC	Onslow	3
271275077	47279	71,449,677	56,743,741	62,756,771	52,969,365	FL	Collier	3
272005598	74320	84,387,174	75,232,008	84,387,174	75,232,008	NC	Hyde	1
270220550	8171	1,297,077	856,674	1,213,816	804,851	LA	Jefferson	2
272066733	76589	22,717,308	18,147,309	22,717,308	18,147,309	FL	Collier	3
270228541	8468	66,242	37,753	59,717	33,405	FL	Okaloosa	4
271547144	57366	12,802,516	10,076,046	12,802,516	10,076,046	SC	Charleston	1
270713589	26445	88,884,509	77,800,830	85,337,516	75,629,616	NC	Carteret	4
270722555	26780	94,872,548	88,160,968	94,872,548	88,160,968	NC	Dare	1
270964635	35785	909,063,984	795,083,117	819,761,739	734,011,405	SC	Horry	3
271035175	38407	200,346,315	169,610,439	200,346,315	169,610,439	NC	New Hanover	1
271154327	42819	94,267	53,691	87,445	48,116	FL	Dixie	3
271847774	68490	58,918,335	46,720,816	58,918,335	46,720,816	NC	Carteret	2
270872040	32333	231,786,449	208,739,041	208,466,688	191,885,559	FL	Monroe	4
271144410	42452	4,891,287	3,728,297	4,891,287	3,728,297	NC	Pender	1
271312948	48686	230,011,738	186,489,010	214,882,929	177,987,365	FL	Collier	2
271853045	68685	2,209,670,868	1,940,693,051	1,553,985,611	1,463,366,719	FL	Monroe	4
272027375	75135	1,175,963	970,139	1,120,261	959,878	NC	Dare	1
270124942	4642	980,151,851	845,110,747	847,303,657	756,280,942	SC	Horry	3
270922660	34214	43,533,305	34,623,433	38,570,929	32,674,826	FL	Volusia	1
272504160	92757	12,578,952	9,943,769	12,578,952	9,943,769	SC	Beaufort	1
272085093	77263	10,308,708	9,140,364	10,308,708	9,140,364	NC	Dare	1

EventID	Year	GU_Loss_wDS	GR_Loss_wDS	GU_Loss_xDS	GR_Loss_xDS	LandfallState	LandfallCounty	SS_Intensity
270343773	12753	4,024,521	3,073,366	4,024,521	3,073,367	GA	Chatham	1
271417482	52548	53,066,497	47,882,125	53,066,497	47,882,125	NC	Hyde	1
272454489	90925	870,785,494	794,055,221	847,259,429	778,710,071	NC	Carteret	4
270140850	5219	311,934,852	289,006,888	281,787,401	265,439,419	NC	Hyde	3
271498556	55569	532,038,869	466,084,780	525,826,195	461,850,186	NC	Onslow	2
271741761	64572	2,613,998	2,205,564	2,613,998	2,205,564	NC	Dare	1
271935405	71730	112,738,114	91,992,805	106,394,809	88,961,816	NC	Brunswick	1
271998902	74070	769,840	656,397	769,840	656,397	NC	Dare	1
270288220	10679	3,529,737	2,197,168	3,529,737	2,197,169	FL	Brevard	2
270908957	33709	55,098	36,059	52,941	34,784	GA	Chatham	1
271239907	45979	12,055,921	10,686,968	12,055,921	10,686,968	NC	Dare	1
272626375	97292	99,797,633	75,358,262	79,902,243	66,838,608	FL	Lee	3
270178884	6617	78,194,296	53,609,723	62,653,420	50,922,581	FL	Franklin	4
270419900	15576	7,008,785	5,495,398	7,008,785	5,495,398	FL	Collier	2
270064756	2398	37,575,221	33,575,586	37,575,221	33,575,586	NC	Dare	1
270329276	12219	7,122,529	6,282,829	7,122,529	6,282,829	NC	Dare	2
270500115	18551	57,255,295	47,051,764	57,255,295	47,051,765	NC	Pender	1
270850837	31553	177,713,869	158,528,851	145,651,158	136,318,259	NC	Dare	2
271247260	46249	826,557,600	740,557,065	793,073,658	715,456,578	NC	Brunswick	2
272344391	86877	9,772,853	7,960,625	9,772,853	7,960,625	SC	Charleston	1
272597927	96222	26,811,234	21,280,745	26,811,234	21,280,746	NC	Pender	1
272392316	88638	27,960,943	21,931,232	27,960,943	21,931,233	SC	Charleston	1
272435827	90236	2,104,637	1,604,208	1,828,514	1,553,157	NJ	Ocean	1
270649462	24075	57,061,767	48,055,619	57,061,767	48,055,619	SC	Horry	1
270465475	17265	84,784,747	69,164,113	80,697,283	67,003,076	FL	Palm Beach	2
271370716	50822	38,344	20,993	36,520	19,699	LA	Cameron	4
270467662	17350	53,635,487	44,418,481	53,635,487	44,418,481	NC	Brunswick	1
270793550	29430	22,980,048	16,092,389	18,758,938	15,491,682	FL	Walton	4
270819220	30370	54,700,859	38,293,888	43,325,170	35,388,292	FL	Monroe	4
271728601	64077	1,618,334	1,409,401	1,618,334	1,409,401	NC	Dare	1
272376525	88048	223,015,827	181,668,393	203,603,516	170,223,278	FL	Wakulla	4
270737498	27343	2,017,643	1,375,109	1,966,261	1,347,370	NC	Carteret	1
270856346	31758	19,661,038	13,090,528	14,609,051	12,167,348	FL	Indian River	4
271756232	65111	96,388,684	86,526,161	96,388,684	86,526,161	NC	Dare	4
270500353	18561	1,740,168	1,076,611	1,266,898	981,791	AL	Baldwin	5
272025132	75050	26,079,693	23,170,305	26,079,693	23,170,305	NC	Hyde	1
272305518	85438	785,750	374,041	785,750	374,041	TX	Galveston	2
270221040	8189	74,052,815	66,315,135	74,052,815	66,315,135	NC	Hyde	1
271683936	62414	569,522,891	486,864,582	511,513,987	448,254,413	SC	Georgetown	3
272323680	86105	119,334,553	110,077,815	119,334,553	110,077,815	NC	Dare	2
272623735	97192	5,424,577	4,698,794	5,424,577	4,698,794	NC	Dare	1
270190180	7043	333,566,896	284,860,280	317,399,550	274,207,735	FL	Collier	2
270434549	16115	21,348,887	16,231,322	21,348,887	16,231,322	NC	Carteret	1
271028517	38157	335,114	210,401	240,596	167,619	FL	Franklin	3
271591931	59017	3,236,743	2,251,643	3,236,743	2,251,643	SC	Charleston	1
270546840	20262	40,272,651	32,827,548	40,272,651	32,827,548	NC	Onslow	1
270721888	26757	109,808,975	90,397,564	100,928,321	85,921,715	NC	Onslow	1
271117382	41455	29,381,700	26,338,728	29,381,700	26,338,728	NC	Dare	1
272029574	75216	353,443	291,078	353,443	291,078	FL	Duval	3
270060497	2238	718,434,398	654,423,341	610,364,824	575,811,075	FL	Sarasota	3
270864026	32031	14,059,496	10,724,117	14,059,496	10,724,117	FL	Bay	2
271071587	39755	2,183,715	1,732,115	2,183,715	1,732,115	SC	Charleston	1
271154006	42807	99,663,315	74,118,524	87,890,107	70,942,201	SC	Beaufort	3
271833764	67971	2,435,749	1,920,634	2,279,804	1,881,545	SC	Beaufort	2
271901512	70476	598,995,745	500,679,515	569,893,176	482,646,004	NC	Carteret	3
270298685	11078	26,256,076	22,105,215	26,256,076	22,105,215	NC	Carteret	1
271546460	57343	146,102,362	123,697,995	146,102,362	123,697,995	NC	Onslow	1
272575009	95382	6,169,773	4,445,587	5,876,266	4,340,242	LA	Cameron	4
271363860	50571	377,240,748	312,438,625	352,700,759	299,462,107	NC	Carteret	3
271907383	70696	147,415,641	135,135,671	140,363,389	130,296,122	NC	Hyde	2
272331203	86386	14,540	7,271	14,540	7,271	FL	Franklin	3
272381578	88238	79,136,643	60,743,599	66,806,280	55,461,730	FL	Pasco	2
270649859	24090	84,697,925	67,605,000	83,735,601	67,284,251	SC	Charleston	2
270841073	31192	1,499,096,887	1,337,933,569	1,347,391,310	1,235,287,846	NC	Carteret	4
272489797	92230	52,746,839	41,046,769	47,467,990	38,771,279	FL	Palm Beach	2
272647969	98093	952,240,894	855,117,953	695,702,634	658,300,125	FL	Monroe	5
270278429	10310	12,945,463	10,613,820	12,945,463	10,613,820	FL	Broward	3
271411366	52320	2,288,454	1,805,369	2,161,094	1,774,687	SC	Beaufort	3
272254596	83541	418,719,476	362,513,188	418,719,476	362,513,188	NC	Brunswick	2
270651032	24136	34,756,601	24,511,032	29,488,497	23,317,108	GA	Chatham	2
270851234	31568	12,877,596	10,565,955	12,877,596	10,565,956	FL	Levy	3

EventID	Year	GU_Loss_wDS	GR_Loss_wDS	GU_Loss_xDS	GR_Loss_xDS	LandfallState	LandfallCounty	SS_Intensity
271253200	46472	4,787	1,468	4,558	1,388	FL	Palm Beach	1
270011669	441	124,040,387	102,367,354	114,096,651	97,080,810	FL	Collier	2
271612766	59778	869,280,483	839,718,111	827,011,127	804,464,399	NC	Dare	3
272182144	80869	5,527,695	4,388,020	4,943,764	4,302,454	VA	Virginia Beach (	1
272668640	98860	121,778	54,730	114,964	50,620	FL	Bay	1
270129307	4798	210,858,498	191,395,697	193,938,124	179,069,816	NC	Hyde	2
271143634	42421	216,057,471	194,350,427	181,518,393	169,496,254	NC	Currituck	3
272577061	95455	27,413,206	21,185,718	22,812,942	20,165,709	FL	Miami-Dade	1
270513396	19038	4,333,122	3,154,377	3,492,859	3,017,298	FL	Pinellas	3
270917024	34002	301,960	147,541	282,492	135,234	FL	Indian River	1
271674962	62081	645,887,494	548,889,667	598,245,720	518,374,469	NC	Brunswick	2
272235967	82847	57,413,555	52,016,971	57,413,555	52,016,971	NC	Hyde	1
272690359	99660	30,680,391	24,475,669	30,333,278	24,374,226	SC	Charleston	2
271485510	55084	2,542,006,640	2,243,462,009	2,149,573,798	2,060,347,671	NC	Hyde	5
271700027	63010	15,255,470	11,241,411	12,726,266	10,637,877	NC	Hyde	1
271724105	63917	10,021,031	7,590,774	10,021,031	7,590,774	NC	Carteret	1
270188237	6967	2,817,095	2,065,269	2,529,272	1,967,680	GA	Glynn	3
271406744	52149	474,636,757	427,256,459	474,636,757	427,256,459	NC	Carteret	3
271937487	71804	232,287,515	217,176,464	232,287,515	217,176,465	NC	Dare	2
270582694	21610	8,128,321	5,779,669	6,375,116	5,528,638	NY	Suffolk	2
270869262	32227	72,924,230	66,173,906	72,924,230	66,173,906	NC	Hyde	1
271121170	41591	5,213,740	3,470,655	5,154,992	3,436,690	TX	Chambers	4
272626558	97298	9,000,943	6,990,301	9,000,943	6,990,303	SC	Charleston	1
270791006	29337	83,101,943	62,961,821	69,958,388	57,375,672	FL	Collier	3
271320179	48956	3,170,646	2,108,565	2,631,943	1,955,629	FL	Levy	2
271999803	74103	19,183,462	14,892,327	19,183,462	14,892,327	SC	Charleston	1
271473465	54632	1,252,351,520	1,078,179,008	1,072,779,361	953,031,588	NC	Carteret	3
270333664	12376	6,334,552	4,795,809	6,334,552	4,795,810	NC	Carteret	1
271365865	50647	93,946,375	78,058,384	93,946,375	78,058,384	NC	Onslow	1
270094199	3499	46,425,185	36,949,063	46,425,185	36,949,063	NC	Pender	1
271341381	49746	148,483,039	138,098,574	148,483,039	138,098,574	NC	Dare	2
272428336	89962	908,451,874	789,122,963	779,522,310	696,209,676	NC	Brunswick	3
270347097	12876	2,525,875	1,531,698	2,343,310	1,415,643	FL	Palm Beach	3
270817059	30289	259,696,647	219,613,875	259,696,647	219,613,875	NC	Brunswick	2
271064330	39490	3,211,130	2,613,316	3,084,863	2,578,155	NC	Hyde	1
271724029	63914	439,796,334	380,787,120	434,724,952	377,275,511	NC	New Hanover	3
272340919	86747	8,922,310	7,321,695	8,922,310	7,321,695	NC	Brunswick	1
270011455	432	1,527,028	1,092,006	1,527,028	1,092,006	FL	Broward	1
272494625	92408	13,621,371	10,613,628	13,621,371	10,613,628	NC	Carteret	1
272603890	96450	65,751,645	50,897,244	62,046,858	49,492,219	SC	Charleston	3
270242840	8998	388,674,614	345,645,983	348,068,828	315,935,758	NC	Carteret	3
271195531	44342	2,066,654	1,684,466	1,951,369	1,653,852	VA	Northampton	2
271727448	64035	7,330,392	6,067,449	7,330,392	6,067,449	NC	Carteret	1
272229113	82594	563,299,226	516,992,966	400,936,571	384,734,708	NY	Nassau	4
272251985	83447	21,868,769	16,412,165	19,865,864	15,792,194	SC	Beaufort	2
270437155	16212	15,663,697	12,694,152	15,663,697	12,694,152	NC	New Hanover	1
270559380	20735	256,465,751	235,992,475	256,465,751	235,992,475	NC	Dare	3
270760744	28196	119,666,910	111,627,808	119,666,910	111,627,808	NC	Dare	3
271316990	48836	35,019,555	29,407,179	35,019,555	29,407,179	NC	Carteret	1
271734683	64302	164,584	46,413	164,584	46,413	FL	Collier	2
272342783	86816	692,405	580,746	692,405	580,746	NY	Suffolk	2
270818426	30340	33,129,368	27,208,554	33,129,368	27,208,554	SC	Georgetown	1
271940744	71918	477,792	332,230	386,584	305,155	NY	Suffolk	4
272288052	84783	127,415,566	113,314,830	127,415,566	113,314,830	NC	Dare	1
270595907	22096	9,893,053	7,700,535	9,640,853	7,617,364	NC	New Hanover	1
270969397	35956	174,454,923	148,515,051	124,542,438	116,014,826	NY	Queens	3
271199580	44492	11,150,763	8,671,292	11,150,763	8,671,292	SC	Beaufort	2
271543971	57250	106,504,777	84,170,403	102,278,246	82,862,037	GA	McIntosh	3
271672027	61974	129,533,602	92,731,245	98,300,689	81,240,688	FL	Collier	1
270782200	29013	758,425	650,355	758,425	650,355	NC	Dare	2
272031576	75291	434,066,369	362,458,783	405,433,308	344,410,477	NC	Carteret	2
272500023	92609	41,332,606	25,443,416	29,724,241	23,279,317	FL	Miami-Dade	5
271394093	51684	267,126,591	222,985,417	241,123,517	207,170,915	SC	Charleston	3
272111180	78219	18,666,508	13,958,587	16,764,954	13,382,734	FL	St. Lucie	3
271315588	48786	65,416	47,319	59,799	45,468	FL	Levy	1
271730282	64140	52,643,291	46,529,135	52,643,291	46,529,135	NC	Carteret	1
271794222	66516	47,252,853	39,552,818	47,252,853	39,552,818	SC	Charleston	1
272253166	83488	156,144,963	119,772,128	131,531,204	109,454,396	SC	Charleston	4
271727600	64041	149,312	77,532	149,312	77,532	FL	Okaloosa	3
271929311	71507	432,230	306,341	415,251	296,957	SC	Charleston	3
270194227	7199	813,438	583,896	730,523	544,260	MS	Harrison	4

EventID	Year	GU_Loss_wDS	GR_Loss_wDS	GU_Loss_xDS	GR_Loss_xDS	LandfallState	LandfallCounty	SS_Intensity
270437407	16221	151,626,284	141,918,477	151,626,284	141,918,477	NC	Dare	2
270517655	19198	6,756,707	5,386,067	5,915,991	5,190,768	NC	Dare	1
272491516	92293	1,119,716,587	1,030,187,775	1,044,945,053	972,393,077	NC	Brunswick	3
271085745	40279	50,639,290	40,104,925	50,639,290	40,104,925	NC	Carteret	1
271178400	43706	40,944,955	28,196,224	31,749,666	25,961,477	FL	Palm Beach	1
271553233	57590	1,766,337	1,259,921	1,766,337	1,259,921	SC	Charleston	1
270610865	22646	77,361,434	63,311,625	77,361,434	63,311,625	FL	Pinellas	1
270656754	24347	338,952	268,477	330,297	266,017	FL	Collier	2
271351673	50121	45,898,853	39,025,769	45,898,853	39,025,769	FL	Collier	3
272352915	87190	10,816,705	8,795,619	10,816,705	8,795,619	FL	Taylor	2
272555271	94658	187,163,497	159,529,025	187,163,497	159,529,025	SC	Horry	2
272090685	77470	334,754,899	281,256,182	240,972,065	217,564,646	FL	Palm Beach	3
270528660	19598	41,912,293	37,035,133	41,912,293	37,035,133	NC	Dare	1
271783846	66131	5,908,887	4,438,816	5,908,887	4,438,816	SC	Charleston	1
271849234	68544	13,875,036	11,270,105	13,875,036	11,270,105	NC	Carteret	1
272046443	75835	17,894,330	15,961,571	17,894,330	15,961,571	NC	Hyde	1
272191975	81235	389,439	177,726	389,439	177,726	LA	Plaquemines	2
272342404	86800	44,252,305	40,383,134	44,252,305	40,383,134	NC	Dare	1
272453180	90878	81,827,778	64,503,126	75,300,205	61,954,488	FL	Flagler	3
271102609	40911	22,029,989	17,653,396	22,029,989	17,653,396	SC	Georgetown	1
271196898	44393	51,081,406	44,067,211	51,081,406	44,067,211	SC	Horry	1
271345075	49880	4,446,896	3,492,673	4,446,896	3,492,673	NC	Carteret	1
272146081	79521	1,592,687	1,168,787	1,574,742	1,159,709	LA	Terrebonne	2
272437305	90290	92,318,598	82,712,424	92,318,598	82,712,424	NC	Carteret	1
270472754	17536	4,314,176,954	3,681,917,977	3,443,627,077	3,160,082,001	NC	Carteret	5
270819641	30385	8,267,290	6,983,517	8,267,290	6,983,517	NC	Carteret	1
271112812	41286	94,364,635	80,859,164	94,364,635	80,859,164	FL	Levy	2
271318422	48891	5,002,974	3,721,656	4,493,160	3,566,796	NY	Suffolk	2
272263587	83864	9,947	4,274	9,695	4,137	AL	Mobile	1
272532984	93839	4,827,860	3,728,098	4,244,525	3,625,683	FL	Miami-Dade	3
270625883	23213	4,026,551	3,117,808	4,026,551	3,117,808	SC	Charleston	2
270755297	27994	9,811,847	7,762,038	9,811,847	7,762,038	NC	Carteret	1
271769634	65612	20,083,009	16,788,455	19,130,714	16,524,980	FL	Martin	2
272054904	76147	21,646,806	17,681,756	21,646,806	17,681,759	GA	Glynn	3
272376017	88031	5,986,712	4,652,762	5,652,677	4,557,076	FL	Hernando	1
270269326	9975	65,472,380	52,679,464	65,472,380	52,679,465	SC	Charleston	2
270622518	23086	57,926,999	43,708,994	50,480,668	41,407,909	NC	Carteret	1
270626373	23231	68,146,200	62,302,665	68,146,200	62,302,665	NC	Dare	1
271513692	56120	182,430,706	151,059,228	182,430,706	151,059,229	NC	Hyde	2
270639953	23731	9,540,483	8,107,449	9,540,483	8,107,450	NC	Hyde	1
271660715	61557	235,161,207	210,389,681	235,161,207	210,389,681	SC	Horry	1
271872491	69400	108,264	68,773	108,264	68,773	FL	Brevard	1
272358988	87410	292,027	185,991	265,491	164,399	FL	Hernando	1
271266416	46961	769,095,771	688,780,855	737,977,714	665,589,067	NC	Brunswick	3
272204583	81689	202,067,344	151,286,891	166,270,659	135,787,270	FL	Pinellas	3
271634357	60572	220,701	110,310	206,506	99,100	FL	Palm Beach	2
272164152	80189	93,211,362	77,739,340	93,211,362	77,739,341	NC	Carteret	1
272472770	91607	23,829,921	18,119,949	22,496,628	17,619,552	FL	Monroe	2
272525107	93548	8,297,673	7,070,518	7,971,444	7,014,166	NC	Hyde	1
270488718	18120	19,880	9,082	16,995	7,120	FL	Okaloosa	2
272430666	90049	787,241,080	662,890,388	741,793,350	634,331,431	NC	Onslow	3
272431560	90082	151,660,560	137,904,657	151,660,560	137,904,657	NC	Hyde	1
270123626	4595	30,028,920	24,705,116	30,028,920	24,705,116	SC	Charleston	3
270664296	24626	18,153,221	14,080,872	18,153,221	14,080,872	SC	Charleston	1
271018472	37786	31,521,855	26,827,299	31,521,855	26,827,299	FL	Brevard	1
272256930	83624	634,858,016	527,087,089	592,867,062	502,450,402	NC	Onslow	3
272291013	84895	8,176,834	6,850,892	8,176,834	6,850,892	SC	Charleston	1
270961970	35686	189,165	128,049	189,165	128,049	SC	Beaufort	1
271940095	71894	1,907,154,876	1,659,420,422	1,577,373,319	1,448,303,953	NC	Onslow	4
272661156	98585	139,724,711	115,684,424	139,724,711	115,684,424	NC	Carteret	2
270585822	21723	35,835,136	29,145,513	35,835,136	29,145,513	NC	Carteret	1
271656918	61416	140,614,016	111,620,414	123,365,814	102,817,929	FL	Lee	1
272529542	93714	141,096,036	106,240,055	124,401,639	100,940,611	SC	Charleston	3
270495969	18388	3,911,676	3,019,670	3,911,676	3,019,670	FL	Brevard	1
271172925	43505	346,431,848	303,691,637	306,214,959	274,679,107	SC	Horry	1
271975534	73212	408,480,418	383,854,160	366,288,069	349,740,268	NC	Hyde	3
272264668	83902	567,936	439,196	567,936	439,196	SC	Charleston	1
270058481	2163	83,844,347	71,277,789	83,844,347	71,277,789	FL	Collier	1
270077051	2861	67,394,158	55,757,486	67,394,158	55,757,486	NC	New Hanover	1
270170991	6321	228,523,952	208,339,796	228,523,952	208,339,797	NC	Hyde	4
270230985	8558	36,720,339	27,381,259	31,887,656	25,898,382	FL	Pinellas	2

EventID	Year	GU_Loss_wDS	GR_Loss_wDS	GU_Loss_xDS	GR_Loss_xDS	LandfallState	LandfallCounty	SS_Intensity
270654375	24261	144,470	120,779	144,470	120,779	NC	Hyde	1
271395338	51730	1,273,002,427	1,135,787,090	1,106,294,705	1,018,636,241	NC	Onslow	4
272045770	75811	13,635,597	11,720,275	13,635,597	11,720,275	NC	Hyde	1
272099434	77788	9,040,604	7,260,919	9,040,604	7,260,919	SC	Charleston	1
271273628	47223	94,719,287	79,482,042	93,639,221	78,858,053	SC	Charleston	3
271893932	70182	3,357,133	2,917,171	3,357,133	2,917,171	NC	Dare	1
271924471	71331	151,564,643	142,572,989	151,564,643	142,572,989	NC	Dare	3
272209334	81861	24,102,804	19,104,126	24,102,804	19,104,126	SC	Charleston	1
272215576	82088	332,150,225	286,318,783	332,150,225	286,318,783	SC	Horry	2
272365084	87631	599,109,145	532,868,977	592,146,277	527,849,751	NC	New Hanover	2
271100879	40849	30,913,789	25,557,349	30,913,789	25,557,349	NC	New Hanover	1
271303798	48345	529,325,111	482,240,393	523,182,425	477,565,851	SC	Horry	2
272247550	83281	809,098	541,197	685,072	507,660	FL	St. Lucie	1
270118725	4411	154,916,255	120,288,714	140,670,880	114,678,221	SC	Charleston	3
270174380	6447	398,314,804	326,592,608	359,494,281	304,527,009	SC	Charleston	3
271704179	63167	149,170,770	136,966,637	149,170,770	136,966,637	NC	Hyde	1
271712106	63467	129,424,840	109,632,556	129,424,840	109,632,556	NC	Brunswick	1
272404762	89098	404,807,715	328,737,242	365,571,115	307,898,692	SC	Charleston	4
271330012	49324	9,224,407	7,068,357	9,224,407	7,068,357	SC	Charleston	1
270130132	4828	707,613	608,076	707,613	608,076	NC	Dare	1
270136676	5068	31,422,296	25,951,534	31,422,296	25,951,534	SC	Horry	1
270975228	36175	10,748	4,725	10,748	4,725	FL	Okaloosa	2
271354447	50227	1,211,079,788	1,041,772,419	1,034,024,191	926,190,271	NC	New Hanover	3
270535089	19828	292,655,825	252,508,358	289,286,111	250,378,096	SC	Horry	2
270827395	30669	124,000,158	115,528,969	124,000,158	115,528,969	VA	Virginia Beach (	2
270258203	9573	38,396,616	34,489,953	38,396,616	34,489,953	NC	Dare	1
270613523	22745	54,270,957	49,467,810	54,270,957	49,467,810	NC	Hyde	2
270709535	26289	41,029,893	35,218,418	41,029,893	35,218,418	NC	Hyde	1
271030747	38241	419,241,061	342,302,689	360,949,348	308,699,618	FL	Indian River	3
270417207	15478	50,873	14,725	50,873	14,725	FL	Monroe	1
272558315	94769	2,091,385	1,547,554	2,091,385	1,547,554	NC	Carteret	1
272559209	94802	11,713,260	9,307,731	10,216,075	9,036,392	FL	Taylor	4
270298761	11081	189,405,020	162,368,006	189,405,020	162,368,007	SC	Horry	2
271026806	38089	136,203,581	106,535,460	125,270,724	102,618,694	GA	Chatham	3
271368237	50733	26,222,116	23,688,326	26,222,116	23,688,326	NC	Dare	2
271694587	62809	29,025	13,764	29,025	13,764	FL	Okaloosa	1
270007133	267	90,170,210	71,713,108	90,170,210	71,713,108	SC	Charleston	1
270486633	18042	886,988,449	789,011,886	843,705,593	756,899,212	NC	Brunswick	3
270635044	23552	18,068,903	13,566,776	14,044,773	12,548,680	NC	Dare	3
270713085	26427	3,743,010	3,218,197	3,743,010	3,218,197	NC	Hyde	1
271050640	38984	22,045,423	18,177,187	22,045,423	18,177,187	NC	Carteret	1
271730797	64157	8,576,106	7,484,195	8,576,106	7,484,195	NC	Dare	2
270087104	3240	7,594,612	4,967,189	5,986,439	4,528,630	MS	Harrison	4
271327727	49240	71,482,010	54,239,823	65,748,598	52,163,518	GA	Chatham	3
271857474	68847	167,634,839	145,471,402	167,634,839	145,471,402	NC	Hyde	2
272288121	84786	10,295,114	8,129,711	10,295,114	8,129,711	NC	Carteret	1
272440239	90398	99,204,534	77,051,911	99,204,534	77,051,912	GA	Chatham	3
270183194	6781	910,742	672,297	910,742	672,297	LA	Plaquemines	2
270919488	34096	184,236,525	146,019,936	160,989,648	134,435,983	SC	Georgetown	3
270933642	34627	75,097,435	66,959,171	75,097,435	66,959,171	NC	Hyde	1
272077188	76972	207,046,886	174,147,481	207,046,886	174,147,481	NC	Brunswick	1
271377389	51068	547,959	332,025	547,959	332,025	FL	Okaloosa	3
272131029	78965	202,798,237	166,833,770	197,554,758	163,800,785	SC	Georgetown	2
270045929	1702	238,758,577	201,069,356	232,556,557	197,351,124	SC	Georgetown	2
272270948	84138	228,980	143,414	210,841	128,751	FL	Indian River	1
270380300	14091	183,798	110,037	183,798	110,037	SC	Charleston	1
270674013	24986	95,014	55,790	83,215	50,217	LA	Terrebonne	4
271728746	64083	3,594,696	2,576,018	3,594,696	2,576,018	FL	Levy	1
272449225	90730	5,516,932	4,435,488	5,516,932	4,435,488	GA	McIntosh	2
272450937	90793	33,630	6,110	32,294	5,394	FL	Bay	4
270864733	32059	1,952,747	1,394,797	1,902,943	1,373,955	FL	Miami-Dade	1
272487164	92130	4,938,014	3,940,392	4,938,014	3,940,392	SC	Charleston	1
270692417	25668	4,439,609	3,317,363	4,439,609	3,317,363	GA	McIntosh	1
272611075	96723	703,172	484,998	593,698	449,576	SC	Charleston	1
270731571	27113	18,572,551	16,693,262	18,572,551	16,693,262	NC	Dare	1
270818495	30343	28,668,210	22,659,674	23,987,576	21,382,591	FL	Monroe	3
271256928	46609	16,090,415	10,514,839	11,975,071	9,704,800	FL	Broward	4
270347242	12882	19,046,564	13,774,269	16,230,383	13,074,206	FL	Miami-Dade	3
271035672	38425	375,321,341	323,664,636	365,333,190	316,632,020	NC	Carteret	3
271469906	54500	59,032,491	53,753,209	59,032,491	53,753,209	NC	Dare	1
271972787	73114	344,357,405	283,293,214	252,345,482	225,227,067	FL	Pasco	4

EventID	Year	GU_Loss_wDS	GR_Loss_wDS	GU_Loss_xDS	GR_Loss_xDS	LandfallState	LandfallCounty	SS_Intensity
271325466	49156	3,239,338	2,688,493	3,085,787	2,666,710	RI	Washington	2
272354306	87241	9,609,687	6,373,936	8,732,701	5,864,364	LA	Jefferson	3
271072832	39801	271,078	171,472	271,078	171,472	FL	Hernando	1
272616339	96918	647,420	425,681	509,473	364,229	SC	Beaufort	1
270720049	26687	5,005,346	3,907,933	5,005,346	3,907,933	FL	Miami-Dade	4
272091334	77494	71,172,106	57,161,420	67,177,138	55,419,369	GA	Chatham	3
270000216	8	320,969,944	278,417,030	320,969,944	278,417,030	NC	New Hanover	2
271107809	41105	61,226,555	52,008,720	61,226,555	52,008,720	NC	Brunswick	1
271470876	54536	109,448,889	99,321,272	109,448,889	99,321,272	NC	Dare	2
271603031	59419	48,386,507	42,679,279	46,083,874	41,611,433	FL	Miami-Dade	2
271627053	60301	85,502,826	73,718,023	85,502,826	73,718,023	NC	Carteret	1
270038484	1430	2,821,368	2,238,923	2,534,298	2,193,292	MD	Worcester	2
271253679	46490	70,742,004	63,074,917	68,931,337	62,147,217	FL	Monroe	3
270370025	13719	1,517	687	1,517	687	GA	Chatham	1
270481133	17843	100,309	61,483	99,183	60,637	FL	Martin	1
270635980	23584	192,990	149,320	180,644	144,263	AL	Baldwin	4
271134889	42095	7,161,152	5,208,534	6,196,713	5,000,989	FL	Pasco	1
271228554	45563	293,509,698	266,335,028	243,315,200	228,706,310	NC	Hyde	3
270363715	13486	23,415,248	18,645,442	21,134,062	17,256,166	FL	Miami-Dade	1
270949799	35236	40,447,905	35,102,549	40,447,905	35,102,549	NC	Dare	1
270987602	36636	585,577,417	516,206,605	578,793,500	511,422,893	NC	Brunswick	2
271268338	47034	1,060,691	720,065	1,001,424	687,760	FL	Monroe	3
270593791	22018	3,257,528,705	2,807,576,901	2,450,008,522	2,239,961,614	SC	Georgetown	5
270626719	23242	3,425,751	2,653,133	3,178,985	2,586,440	SC	Charleston	3
270289393	10725	112,687,396	92,813,152	109,791,276	91,492,483	FL	Citrus	1
270960106	35617	48,246,507	36,794,489	45,946,746	35,997,239	FL	Duval	3
271403065	52009	683,521,528	554,688,088	542,305,412	470,657,031	SC	Georgetown	4
271469164	54473	117,895,796	92,892,044	113,216,767	90,617,729	SC	Charleston	3
272100919	77841	3,699,512,486	3,253,957,838	3,007,309,317	2,796,322,458	NC	Brunswick	4
270380797	14109	187,580,071	161,683,318	161,766,714	143,982,435	SC	Horry	1
270388524	14403	869,136	667,052	786,165	641,504	FL	Monroe	3
271047882	38881	176,090,051	139,580,773	176,090,051	139,580,773	NC	Carteret	1
271680942	62308	39,637,777	32,682,764	39,637,777	32,682,764	NC	Brunswick	1
270310493	11517	11,416,989	9,351,458	10,964,929	9,116,834	NC	Carteret	1
270762583	28265	7,598,801	6,175,245	7,598,801	6,175,245	SC	Charleston	1
270953375	35369	6,206,276	5,000,132	6,206,276	5,000,132	GA	Glynn	1
271176916	43651	52,744,715	39,923,555	47,510,700	37,996,116	FL	Indian River	3
271448992	53718	293,594,954	275,963,413	265,167,133	253,381,477	NC	Dare	2
272405411	89122	76,065,899	62,879,814	76,065,899	62,879,814	NC	Carteret	1
272470772	91531	33,462,659	26,072,421	31,866,782	25,399,779	NC	New Hanover	1
271048431	38902	1,183,722	906,708	1,183,722	906,708	NC	Dare	2
270425804	15790	81,148,042	63,143,775	70,698,038	58,859,017	FL	Sarasota	1
270839624	31137	449,432,527	394,077,436	444,200,604	390,341,057	NC	Carteret	2
272688502	99591	31,818,777	26,581,704	31,818,777	26,581,704	NC	Hyde	2
270006981	261	3,512,044	2,530,842	3,512,044	2,530,842	NC	Onslow	1
271087930	40360	1,917,339,263	1,671,563,951	1,563,900,689	1,424,848,970	FL	Collier	4
271583547	58708	94,676,555	78,940,146	94,676,555	78,940,146	SC	Horry	1
271919662	71154	385,444,411	369,996,002	385,444,411	369,996,002	NC	Dare	3
270326221	12105	86,487	44,455	86,487	44,455	NC	Dare	1
271014496	37638	61,860,144	48,119,916	61,860,144	48,119,916	NC	Carteret	1
271103065	40928	716,319,448	643,042,525	668,846,036	606,568,488	NC	Carteret	3
271503200	55739	4,673,645	2,880,472	4,673,645	2,880,472	LA	Vermilion	2
272632109	97506	22,199,349	15,382,576	18,096,524	14,585,262	FL	Wakulla	2
270164598	6088	36,839,894	27,368,929	33,906,412	26,257,390	FL	Franklin	4
272693725	99780	833,686,856	713,489,505	683,466,572	610,162,804	SC	Charleston	3
271969351	72987	521,561	364,979	521,561	364,979	FL	Volusia	1
271143897	42432	31,781,751	25,246,840	31,781,751	25,246,840	NC	Carteret	1
271832807	67937	13,805,628	9,352,020	11,283,379	8,707,014	AL	Baldwin	4
272396596	88794	3,817,305	2,757,989	3,223,970	2,641,436	SC	Charleston	1
272462672	91232	51,102,705	41,504,023	51,102,705	41,504,023	NC	Pender	1
270719127	26652	31,955,832	25,667,580	31,955,832	25,667,580	NC	Onslow	1
272103335	77928	611,937,911	532,608,855	581,733,977	511,916,617	NC	Onslow	3
270829923	30765	185,330,963	154,094,541	185,330,963	154,094,541	NC	Pender	1
271463989	54276	239,986,682	216,350,991	237,252,840	214,498,965	NC	Carteret	2
270979176	36324	41,353,988	33,262,369	35,117,951	31,375,192	NC	Dare	1
271226516	45487	44,367,256	37,652,183	44,367,256	37,652,183	NC	Carteret	1
271326106	49180	109,651,420	90,530,392	100,707,486	84,884,483	NC	Carteret	2
271367708	50714	235,739,072	190,221,406	211,987,153	177,925,827	NC	Onslow	3
270019126	716	128,125,020	102,851,502	110,339,579	91,606,348	FL	Collier	3
271957221	72535	487,260,778	421,482,951	418,514,890	373,327,616	NC	Brunswick	2
272424314	89814	1,457,734,603	1,308,221,823	1,308,073,167	1,204,987,958	NC	Brunswick	3

EventID	Year	GU_Loss_wDS	GR_Loss_wDS	GU_Loss_xDS	GR_Loss_xDS	LandfallState	LandfallCounty	SS_Intensity
270744757	27619	4,525,821	3,827,168	4,525,821	3,827,168	NC	Hyde	3
272000553	74131	5,167	936	5,167	936	NC	Dare	1
272116295	78410	837,426	554,109	686,119	489,282	FL	Martin	3
272207988	81813	18,022,569	13,933,962	18,022,569	13,933,962	SC	Beaufort	3
271823289	67591	9,806,889	7,732,039	9,806,889	7,732,039	SC	Georgetown	1
272253627	83506	153,018,931	128,267,527	153,018,931	128,267,528	NC	New Hanover	1
272557053	94722	2,688,767	2,147,606	2,688,767	2,147,607	FL	Taylor	3
270001868	73	32,880,035	27,368,404	32,880,035	27,368,404	SC	Horry	1
271175937	43613	81,394,321	65,487,456	80,471,208	65,204,208	SC	Charleston	2
271338265	49630	123,875,772	102,060,942	90,459,437	83,244,726	NJ	Cape May	3
271890511	70051	74,808,252	59,825,425	74,808,252	59,825,426	NC	Carteret	1
272562492	94922	1,197,487,064	1,072,273,859	1,127,595,399	1,020,661,244	NC	New Hanover	3
271179755	43757	90,378,189	73,962,399	90,378,189	73,962,399	NC	Carteret	2
271290567	47851	131,897,628	107,268,399	128,507,510	105,606,598	SC	Horry	2
270237955	8816	25,586,390	21,431,084	25,586,390	21,431,084	FL	Indian River	1
270168035	6213	27,186,127	23,670,212	27,186,127	23,670,212	NC	Hyde	1
270583246	21631	217,828,178	176,318,542	187,317,282	160,582,428	FL	Collier	3
271171931	43472	271,456	193,315	271,456	193,315	FL	St. Lucie	1
271400515	51918	325,302	162,645	325,302	162,645	SC	Charleston	1
272331676	86404	625,414,025	562,139,268	625,414,025	562,139,268	NC	Onslow	2
270099456	3691	365,305,697	308,237,961	361,070,586	305,638,671	NC	Carteret	2
270785534	29134	74,195,948	66,957,663	74,195,948	66,957,663	NC	Hyde	2
271192900	44244	16,232,149	13,191,033	15,187,875	12,866,863	MA	Dukes	1
271473590	54637	51,864,167	42,912,768	51,864,167	42,912,768	NC	Carteret	1
272157594	79942	14,720,701	10,671,075	12,830,775	10,133,505	FL	Pinellas	3
272643696	97933	292,654,861	246,330,831	278,355,425	236,510,540	NC	Carteret	3
272649701	98157	17,709,196	14,516,601	17,709,196	14,516,601	FL	Martin	2
270867587	32165	18,308,621	11,746,153	13,834,778	10,734,549	FL	Palm Beach	2
271197102	44401	59,232,511	42,195,153	51,230,258	39,868,015	LA	Terrebonne	5
271802469	66821	3,515,152	2,115,967	3,515,152	2,115,967	TX	Galveston	3
270074285	2761	6,840,062	5,096,214	6,515,987	4,974,513	SC	Charleston	3
271120871	41580	24,550,477	21,803,562	24,550,477	21,803,562	NC	Hyde	1
271301290	48250	3,438,274	2,368,549	3,438,274	2,368,549	LA	Iberia	2
270176089	6510	1,351	131	1,274	116	LA	Terrebonne	2
271013408	37597	121,900,108	112,493,740	115,020,374	107,615,676	NC	Dare	3
271762080	65330	64,163,352	58,543,535	64,163,352	58,543,535	NC	Hyde	1
272422012	89729	194,727	92,340	180,602	81,922	FL	Franklin	2
272407259	89189	762,635,210	666,641,953	712,273,550	632,096,520	SC	Horry	3
270093574	3478	2,693,475,042	2,379,727,185	2,247,163,398	2,097,366,803	SC	Horry	3
270984020	36502	115,185,004	89,115,332	98,191,984	80,158,484	FL	Collier	3
271271231	47136	68,565,057	55,516,300	67,786,635	55,282,810	GA	Chatham	3
272020283	74869	54,576,295	49,598,718	54,576,295	49,598,718	RI	Washington	1
270336107	12467	16,129,832	12,288,915	14,423,625	11,809,860	SC	Charleston	3
271536967	56990	134,406	57,445	105,871	45,522	LA	Iberia	5
270389058	14425	1,082,487	933,298	1,082,487	933,298	NC	Dare	1
272572169	95279	29,524,347	22,317,834	26,693,694	21,446,962	FL	Okaloosa	3
270317108	11764	905,746,922	824,907,744	881,848,717	807,104,883	SC	Horry	3
271069968	39695	123,967,238	116,453,903	123,967,238	116,453,903	NC	Dare	2
271702393	63098	1,506,300	833,830	1,385,941	756,347	MS	Jackson	4
271869656	69299	2,407,569	1,884,952	2,407,569	1,884,952	SC	Beaufort	1
271888906	69991	48,339,614	42,048,268	48,339,614	42,048,269	NC	Dare	1
270046333	1717	22,581,292	17,707,838	22,581,292	17,707,838	FL	Flagler	2
271080394	40076	23,454,300	18,901,632	23,454,300	18,901,632	FL	Collier	2
271730346	64143	55,622,493	43,725,325	55,622,493	43,725,325	GA	McIntosh	2
272239284	82970	1,001,912,648	946,308,597	836,540,756	811,388,293	NC	Dare	3
272528993	93691	18,399,399	15,517,907	18,399,399	15,517,907	NC	Dare	2
270064063	2372	13,391,184	9,795,452	10,701,440	9,311,835	FL	Miami-Dade	3
270286436	10612	1,749,146,498	1,527,758,208	1,359,526,676	1,260,169,018	FL	Monroe	3
270472069	17512	69,498,065	57,878,176	65,564,863	55,948,531	NC	Hyde	3
271594729	59116	489,063,619	426,747,658	469,263,569	412,600,744	NC	Carteret	3
271698066	62939	232,660,106	203,905,495	226,637,816	199,688,121	SC	Horry	1
272530796	93758	195,838,511	168,940,720	195,838,511	168,940,721	SC	Horry	1
270753064	27913	111,509,267	98,791,492	111,509,267	98,791,492	NC	Carteret	1
271935067	71717	41,954,957	37,404,031	41,954,957	37,404,031	VA	Virginia Beach (	1
272498245	92542	94,606,462	81,144,692	92,177,355	79,884,934	NC	Carteret	1
272683690	99415	698,908	441,783	517,788	408,108	FL	Brevard	4
270778790	28884	892,674	655,669	892,674	655,669	FL	Santa Rosa	2
271420960	52682	1,611,220	1,083,303	1,319,850	990,056	SC	Beaufort	4
271747588	64792	210,969,120	190,514,024	182,280,505	169,948,688	NC	Hyde	2
272562293	94914	138,940,823	129,277,146	138,940,823	129,277,146	NC	Hyde	2
272575408	95397	131,937	76,974	131,937	76,974	FL	Santa Rosa	2

EventID	Year	GU_Loss_wDS	GR_Loss_wDS	GU_Loss_xDS	GR_Loss_xDS	LandfallState	LandfallCounty	SS_Intensity
270058557	2166	1,995,092,434	1,715,879,683	1,634,525,398	1,478,635,771	NC	New Hanover	4
271152535	42754	50,853,701	42,485,697	50,853,701	42,485,697	NC	Carteret	2
271233560	45747	4,547,244	3,646,355	4,547,244	3,646,355	SC	Beaufort	1
270374853	13893	146,773,782	124,216,853	146,773,782	124,216,853	NC	Carteret	1
271907156	70688	443,408	371,379	443,408	371,379	NC	Hyde	1
272262477	83825	84,994,320	77,482,087	84,994,320	77,482,087	NC	Dare	1
272658394	98484	34,633	15,147	33,744	14,652	LA	Plaquemines	2
271724944	63947	496,674	348,541	496,674	348,541	FL	Gulf	4
270724338	26846	63,167,018	51,337,827	63,167,018	51,337,827	NC	Carteret	1
271540405	57116	14,491,488	11,448,277	14,491,488	11,448,278	FL	Franklin	3
271814996	67287	34,308,751	28,246,234	34,308,751	28,246,234	NC	Dare	1
270513149	19029	593,933,107	515,773,655	554,969,601	488,827,929	NC	Brunswick	3
270929554	34473	11,300	4,845	11,300	4,845	FL	Bay	1
272188140	81091	815,406	590,835	745,386	560,823	GA	McIntosh	2
272238268	82933	3,945,756	3,117,457	3,945,756	3,117,458	SC	Charleston	3
270876189	32486	202,613,044	171,550,687	202,613,044	171,550,687	NC	Onslow	1
271055070	39147	51,632,723	47,100,506	51,632,723	47,100,506	NC	Dare	1
271180969	43801	1,009,045,140	875,668,192	795,639,856	731,002,708	NC	Carteret	4
270529212	19617	8,741,816	7,461,619	8,741,816	7,461,619	NC	Hyde	1
272001715	74178	1,200,593,436	1,075,610,889	1,054,292,232	973,557,653	SC	Georgetown	3
272659307	98517	68,099,681	41,775,848	48,645,066	37,902,637	FL	Miami-Dade	4
270532811	19744	1,219,936,584	1,126,338,821	1,111,918,734	1,049,256,491	NC	Dare	4
270541855	20077	285,832,412	253,453,759	249,711,796	228,485,426	FL	Palm Beach	3
270968482	35923	6,898,281	5,998,072	6,898,281	5,998,072	NC	Dare	1
272005374	74310	105,913,138	96,146,835	105,913,138	96,146,835	NC	Carteret	2
272291958	84932	194,526,768	168,840,745	194,526,768	168,840,745	NC	Carteret	2
272672451	98998	70,140,304	64,646,760	70,140,304	64,646,760	NC	Dare	2
270599543	22226	25,683,141	21,191,054	25,392,619	21,056,111	SC	Horry	1
272455487	90960	375,878,051	358,652,802	375,878,051	358,652,802	NC	Dare	2
270358953	13313	15,951,018	11,724,942	14,256,002	11,131,376	FL	Palm Beach	1
271156568	42901	8,535,081	6,514,479	8,535,081	6,514,480	FL	Franklin	1
271973774	73150	11,401,222	9,539,702	11,401,222	9,539,702	NC	Brunswick	1
272326169	86197	85,284,319	74,033,781	85,284,319	74,033,781	NC	Dare	1
270686498	25448	56,640,942	45,741,785	56,640,942	45,741,788	NC	Onslow	1
272024875	75041	72,030,601	55,356,560	65,424,355	52,299,883	SC	Charleston	2
272435011	90206	60,241,064	49,161,049	60,241,064	49,161,049	NC	Brunswick	1
270580553	21530	12,248,033	9,705,430	11,366,099	9,477,085	FL	Monroe	3
271181389	43815	624,328,146	588,395,959	559,193,119	540,246,248	RI	Washington	3
271781774	66052	127,993,691	104,670,013	127,993,691	104,670,013	NC	Carteret	1
272142878	79406	1,436,018	798,929	1,436,018	798,929	SC	Beaufort	1
272513157	93093	1,344,684	894,691	1,067,797	831,982	FL	Broward	3
271058550	39277	248,052,606	224,421,166	248,052,606	224,421,166	NC	Carteret	2
272668497	98854	10,932,158	8,310,602	10,500,442	8,150,589	SC	Beaufort	3
270119805	4451	84,244,003	70,862,596	80,217,139	68,684,352	FL	Lee	1
271406778	52150	1,610,183,715	1,491,706,697	1,293,509,865	1,262,373,797	NC	Hyde	4
270018537	693	368,398	154,520	368,398	154,520	TX	Cameron	4
270933552	34624	47,363	32,942	43,301	31,004	SC	Charleston	1
271527933	56654	13,072,772	10,799,496	12,925,408	10,739,634	NC	Hyde	1
271757968	65175	145,847	87,475	145,847	87,475	NC	Dare	1
271900165	70426	50,648,342	43,863,252	44,488,741	40,756,906	RI	Newport	3
270602663	22341	8,346,425	5,654,180	7,518,725	5,288,508	FL	Collier	1
270824537	30564	314,716,834	275,608,294	299,528,913	264,810,018	NC	Brunswick	3
271462678	54227	2,554,782	2,158,672	2,554,782	2,158,672	NC	Dare	1
272317275	85871	13,203,956	10,367,919	13,203,956	10,367,919	NC	Carteret	1
272570661	95224	2,417,480	2,060,771	2,417,480	2,060,771	MA	Barnstable	2
271112548	41277	64,162,188	50,928,792	64,162,188	50,928,792	NC	Carteret	1
272130152	78932	1,108,347,283	996,524,340	991,276,973	909,953,005	SC	Horry	3
270114815	4263	1,283,384	1,095,373	1,283,384	1,095,373	NC	Dare	1
272313544	85735	8,105,887	6,483,523	8,105,887	6,483,523	SC	Georgetown	1
272594727	96103	1,191,163	827,129	1,002,459	783,739	FL	Miami-Dade	3
270031579	1177	38,669	20,481	34,298	17,798	FL	Okaloosa	2
270057276	2116	272,599	148,367	257,339	136,314	FL	Okaloosa	3
270474563	17605	2,558,873	1,625,001	2,146,951	1,459,275	FL	Hernando	2
270574752	21312	15,249,214	12,251,247	15,249,214	12,251,248	SC	Horry	1
270694292	25734	2,636,310	2,069,938	2,636,310	2,069,938	SC	Beaufort	1
271852815	68677	5,804,845	4,489,484	5,804,845	4,489,484	FL	Citrus	1
270959065	35579	32,537,413	24,354,636	28,310,805	22,407,621	FL	Collier	3
271202390	44593	36,276,939	28,809,212	35,350,126	28,533,739	SC	Charleston	3
271223307	45368	16,039,020	12,731,313	16,039,020	12,731,313	NC	Carteret	3
271937938	71818	2,879,876	2,147,632	2,879,876	2,147,632	AL	Mobile	3
272643005	97907	438,201,370	369,860,934	395,563,152	341,446,186	NC	Brunswick	2

EventID	Year	GU_Loss_wDS	GR_Loss_wDS	GU_Loss_xDS	GR_Loss_xDS	LandfallState	LandfallCounty	SS_Intensity
270461326	17112	69,879,854	56,365,714	69,879,854	56,365,717	NC	Onslow	1
270715616	26521	22,915,532	18,654,738	22,915,532	18,654,738	NC	Carteret	1
270817259	30296	4,306,171	3,227,027	4,306,171	3,227,027	FL	Volusia	1
271495724	55464	842,727,895	729,661,044	710,446,838	636,323,202	SC	Charleston	4
270364409	13513	1,346,233,296	1,188,294,593	1,017,307,007	942,302,557	FL	Pinellas	3
272357045	87340	25,930,796	22,973,165	25,930,796	22,973,165	NC	Hyde	1
270681478	25261	1,567,698	1,040,608	1,384,158	966,319	FL	Martin	3
270974709	36154	6,159,519	4,367,114	6,002,196	4,289,389	FL	Volusia	2
271199422	44487	342,059,908	267,040,378	286,306,010	240,257,785	SC	Georgetown	4
271745809	64725	12,061	5,246	12,061	5,246	SC	Beaufort	1
272355044	87266	2,420,834	1,965,582	2,420,834	1,965,582	SC	Charleston	1
270392893	14566	79,322,165	66,140,364	79,322,165	66,140,364	SC	Charleston	1
270936149	34721	62,770,656	54,907,701	59,249,505	53,162,010	NC	Hyde	1
272168043	80337	3,806,636	3,248,766	3,806,636	3,248,766	NC	Dare	1
270055371	2046	3,592,261	2,715,196	3,007,129	2,615,918	RI	Newport	3
270509790	18907	320,217	249,595	307,575	245,970	NY	Suffolk	2
270641759	23799	2,144,288	1,612,067	1,901,415	1,547,351	GA	Chatham	2
271063094	39445	172,801,861	142,267,111	172,801,861	142,267,111	FL	Lee	1
271340604	49717	32,022,582	27,884,722	32,022,582	27,884,722	NC	Dare	2
271652921	61266	33,670,853	28,276,693	33,670,853	28,276,693	NC	Dare	1
270070016	2599	6,540,951	5,182,674	6,540,951	5,182,674	GA	Glynn	3
270701220	25982	729,952	496,265	729,952	496,265	FL	Wakulla	2
270742858	27548	21,110,027	16,944,509	21,110,027	16,944,509	FL	Taylor	4
270929164	34458	8,700,606	7,700,896	8,700,606	7,700,896	NC	Dare	1
272401688	88984	10,399,252	8,929,718	10,399,252	8,929,718	NC	Dare	1
270390742	14489	81,589,431	72,725,403	72,898,718	67,381,873	MA	Dukes	3
270657617	24380	112,687,174	103,767,497	112,687,174	103,767,498	NC	Dare	1
271716176	63624	746,681,141	630,187,118	580,968,759	516,896,845	FL	Lee	3
270370761	13745	1,219,747	832,549	1,035,761	767,357	FL	Levy	3
270457997	16989	453,400,136	416,356,295	448,170,805	412,297,438	NC	Dare	3
271299980	48202	109,609	72,906	96,812	66,425	FL	Nassau	3
272026384	75097	88,214,448	71,573,707	87,212,130	71,265,731	GA	McIntosh	3
272054811	76144	211,959	111,111	211,959	111,111	FL	Monroe	1
272085717	77286	62,416,501	56,815,848	62,416,501	56,815,848	NC	Dare	1
272243572	83134	16,633,433	13,244,363	16,633,433	13,244,364	FL	St. Lucie	3
270354602	13154	98,139,943	86,006,819	98,139,943	86,006,819	NC	Brunswick	1
270532684	19740	38,321,939	33,870,497	38,321,939	33,870,497	NC	Hyde	1
270712231	26393	20,060,334	16,220,073	20,060,334	16,220,073	SC	Horry	1
271604951	59490	178,319	89,569	176,308	88,026	LA	Cameron	3
271311702	48641	84,452,450	67,735,183	70,720,895	60,314,281	NC	Carteret	4
271688515	62584	152,133,193	143,329,247	150,402,544	142,093,317	NC	Dare	3
270052227	1931	1,863,691,905	1,588,866,367	1,324,840,335	1,221,284,773	FL	Monroe	5
271463886	54272	2,161,798	1,625,766	1,947,541	1,552,024	NC	Carteret	1
271737191	64395	1,307,531,247	1,136,603,619	1,139,169,595	1,021,075,288	SC	Horry	3
270051410	1902	59,798,367	49,274,038	59,798,367	49,274,039	NC	Brunswick	1
270467706	17352	29,920,449	24,264,771	29,920,449	24,264,771	FL	St. Lucie	1
271710613	63413	35,077,760	26,041,798	29,879,478	24,647,929	SC	Charleston	4
271748502	64826	163,063,552	153,860,674	163,063,552	153,860,674	NC	Dare	2
272154036	79812	249,419,852	236,768,107	242,982,093	231,766,367	NY	Suffolk	2
270292190	10831	63,093,547	48,138,547	56,808,787	46,498,321	SC	Charleston	2
270669825	24829	39,837,864	35,898,730	39,837,864	35,898,730	VA	Northampton	1
270651174	24141	34,379,751	30,061,678	33,992,262	29,922,691	NC	Dare	1
270700402	25952	1,389,931	1,050,681	1,389,931	1,050,681	FL	Franklin	2
272641370	97848	5,222,455	3,604,033	4,279,456	3,351,683	FL	Taylor	2
270030323	1128	406,244,845	351,414,009	364,851,725	322,110,433	FL	Palm Beach	1
272605298	96502	38,917,216	30,347,632	38,917,216	30,347,633	SC	Beaufort	2
270191542	7096	19,692,520	17,121,440	19,692,520	17,121,440	NC	Hyde	1
272337142	86610	388,906,159	364,603,771	388,906,159	364,603,771	NC	Carteret	3
271418098	52572	2,857	910	2,610	762	AL	Baldwin	3
270291594	10808	218,324,815	184,947,045	199,193,945	172,566,884	SC	Charleston	2
270572949	21245	9,479,360	6,160,229	7,995,682	5,596,583	FL	Collier	4
271304183	48360	246,252,737	211,385,382	246,252,737	211,385,382	SC	Horry	1
270873045	32371	5,159,360	4,031,524	4,634,981	3,893,267	FL	Lee	2
271887788	69951	173,256	89,333	162,124	81,867	FL	Walton	3
271950732	72288	2,909,823	2,498,210	2,909,823	2,498,210	NC	Dare	1
272641059	97837	17,322,854	13,103,896	14,497,906	12,474,536	FL	Miami-Dade	4
271227008	45505	28,676,948	23,365,565	28,676,948	23,365,565	NC	Brunswick	1
272522303	93440	18,820,525	16,785,682	18,820,525	16,785,682	NC	Dare	1
270056585	2090	17,137,372	12,884,449	15,258,603	12,442,125	LA	Terrebonne	4
270348447	12927	33,791	3,620	33,791	3,620	FL	Okaloosa	1
270449613	16682	300,082	167,544	237,164	126,649	FL	Broward	3

EventID	Year	GU_Loss_wDS	GR_Loss_wDS	GU_Loss_xDS	GR_Loss_xDS	LandfallState	LandfallCounty	SS_Intensity
271398285	51837	141,676,132	125,025,765	141,676,132	125,025,765	NC	Carteret	2
271653311	61281	44,152,132	35,923,092	44,152,132	35,923,092	NC	Carteret	1
271844239	68362	743,625,841	635,075,934	700,751,994	607,157,026	NC	Onslow	3
270489832	18163	853,803,560	776,128,380	702,542,553	664,636,825	FL	Martin	3
271002910	37212	195,841,602	154,806,079	178,822,094	146,611,646	FL	Collier	2
272219647	82239	94,792,062	72,228,121	86,575,924	69,159,796	GA	Chatham	3
272411063	89330	62,295,020	51,499,433	62,295,020	51,499,433	NC	Brunswick	1
271156767	42909	1,862,255	1,593,726	1,862,255	1,593,726	NC	Dare	2
271614838	59853	464,365	275,010	418,382	247,359	FL	Monroe	1
272312402	85695	17,770,662	14,980,044	17,770,662	14,980,044	NY	Suffolk	1
271935457	71732	169,335	73,006	169,335	73,006	FL	Taylor	1
270735293	27261	5,668,237	3,467,406	5,604,206	3,427,353	FL	Monroe	4
270827260	30664	5,197,662	4,185,189	5,197,662	4,185,189	NC	Carteret	1
271172470	43489	66,443,972	51,634,103	63,274,228	50,630,365	SC	Charleston	3
272462347	91221	46,539,865	37,152,335	46,013,420	36,912,941	GA	Chatham	2
270965839	35828	301,995,278	256,891,334	301,995,278	256,891,334	NC	Onslow	1
271057174	39224	32,376,387	25,726,557	32,376,387	25,726,557	FL	Walton	3
271139702	42275	1,418,451,711	1,271,248,057	1,112,438,396	1,036,855,060	FL	Broward	3
271788513	66308	24,482,471	19,276,602	23,856,032	19,087,551	SC	Charleston	2
271939787	71883	8,838	4,375	8,838	4,375	GA	Glynn	3
270431961	16016	3,832,467	2,680,875	3,425,500	2,529,417	SC	Charleston	1
271497400	55527	102,926,785	92,957,249	102,926,785	92,957,249	NC	Carteret	2
271958898	72599	2,270,781	1,967,973	2,270,781	1,967,973	NC	Hyde	1
270453567	16826	64,814,683	52,409,149	58,591,189	49,388,640	FL	Miami-Dade	2
270887062	32888	36,975	15,796	30,053	12,492	FL	Broward	3
271814900	67283	1,462,385,303	1,241,557,332	1,093,843,821	991,481,582	SC	Georgetown	4
271831689	67897	841,665,992	727,458,669	600,441,705	551,149,838	FL	Monroe	4
272226161	82481	25,300,007	20,760,891	23,287,256	19,996,491	NC	Carteret	1
272509231	92946	2,082,314	1,747,353	2,082,314	1,747,353	NC	Dare	1
270758431	28109	343,205	215,074	343,205	215,074	FL	Taylor	1
270509290	18888	2,220,933,917	1,945,001,718	1,906,629,822	1,740,389,691	NC	Onslow	4
270839917	31149	1,095,137	655,263	1,095,137	655,263	FL	Santa Rosa	2
271210191	44879	1,342,649,998	1,187,402,104	1,126,518,230	1,072,855,819	FL	Collier	5
271273352	47214	112,736,218	94,373,713	109,775,458	92,649,706	NC	Onslow	1
271940906	71924	168,563,921	149,094,045	135,267,699	126,550,530	MA	Dukes	4
270750716	27830	38,845,897	31,557,834	34,239,383	29,277,978	FL	Martin	3
271237189	45880	32,629,869	29,438,082	32,629,869	29,438,082	NC	Hyde	1
272083930	77218	302,894,198	253,701,860	302,894,198	253,701,860	NC	Carteret	3
272408641	89241	218,668,666	161,937,511	163,680,808	137,847,512	FL	Broward	4
272623524	97184	282,154,953	232,549,394	253,404,694	214,688,337	NC	Pender	2
272245700	83212	116,597	51,502	116,597	51,502	LA	Terrebonne	2
270023232	869	25,877,773	20,498,511	24,429,178	19,988,601	SC	Charleston	2
270049481	1832	1,372,030	1,088,269	1,372,030	1,088,269	SC	Charleston	1
270178295	6594	3,968,469	3,064,652	3,968,469	3,064,652	FL	Brevard	1
270704929	26120	455,511,207	425,890,008	455,511,207	425,890,008	NC	Hyde	3
272563581	94964	392,271,427	337,851,856	381,995,274	331,132,106	NC	Onslow	2
271914443	70962	20,735,399	15,886,129	19,915,073	15,586,595	FL	Gulf	3
272139927	79300	410,668,419	329,741,875	372,715,799	309,718,422	SC	Charleston	3
272379399	88156	52,163,750	41,260,665	52,163,750	41,260,665	SC	Charleston	2
271088757	40393	1,098,593	934,546	1,098,593	934,546	NC	Dare	4
271385320	51366	537,085	290,279	485,643	257,795	MS	Harrison	3
271703180	63128	490,686	355,032	463,243	342,217	FL	Volusia	2
270400370	14847	28,990,511	21,553,110	25,573,650	20,761,443	SC	Beaufort	2
270436249	16179	204,083,864	173,454,690	194,213,890	167,706,039	FL	Monroe	2
270757739	28082	64,087,261	56,229,260	64,087,261	56,229,260	NC	Carteret	1
271975624	73215	10,971,804	7,155,712	8,399,959	6,668,603	FL	St. Lucie	4
270236153	8751	153,975,851	130,403,442	153,975,851	130,403,442	NC	Carteret	2
272596530	96170	4,059,532	3,126,946	4,059,532	3,126,946	LA	Terrebonne	2
272673268	99027	16,477,301	12,957,927	16,477,301	12,957,927	SC	Charleston	1
272690861	99679	611,831,434	539,627,201	587,071,620	521,997,260	SC	Horry	3
271524518	56527	576,795	395,454	535,174	372,322	FL	St. Lucie	2
272438653	90341	76,964,842	67,986,688	70,822,874	64,733,756	NC	Dare	2
272500327	92621	70,047,284	50,287,212	56,727,826	45,468,172	SC	Charleston	1
270290712	10775	292,915,090	244,804,383	285,230,751	239,831,105	NC	Carteret	2
271252004	46427	23,377,380	21,104,615	23,377,380	21,104,615	NC	Dare	1
271891917	70103	105,886,901	87,540,786	105,886,901	87,540,786	NC	Pender	1
272176594	80661	7,455,322	6,222,906	7,455,322	6,222,906	FL	Volusia	1
272676987	99165	18,483,826	13,660,481	15,002,645	13,073,892	VA	Accomack	4
272010630	74511	389,382,941	325,735,708	384,917,967	323,224,850	NC	New Hanover	2
272513524	93109	9,313,744	7,033,098	8,368,207	6,785,499	FL	Miami-Dade	4
272566604	95076	1,165,145	838,626	1,072,705	797,626	FL	Palm Beach	1

EventID	Year	GU_Loss_wDS	GR_Loss_wDS	GU_Loss_xDS	GR_Loss_xDS	LandfallState	LandfallCounty	SS_Intensity
272312498	85699	232,862,266	214,592,506	232,862,266	214,592,506	NC	Hyde	1
270424377	15738	14,865,628	12,278,192	14,865,628	12,278,192	NC	Hyde	2
271596437	59180	58,053,266	52,581,603	58,053,266	52,581,603	NC	Dare	2
271749098	64849	409,217,641	361,342,609	404,475,110	357,925,494	NC	Carteret	2
272332374	86430	5,313,476	3,263,763	4,059,840	2,927,291	FL	Miami-Dade	1
270438655	16269	1,067,460,486	922,288,062	879,144,455	796,362,822	FL	Miami-Dade	3
270606299	22474	14,539	8,195	13,726	7,700	FL	Okaloosa	3
272580268	95574	11,746,189	8,176,807	9,739,068	7,839,724	FL	Miami-Dade	2
272589420	95905	1,735,813,909	1,560,239,212	1,555,294,688	1,432,648,573	NC	New Hanover	3
270948395	35184	4,813,535	3,690,904	4,543,151	3,630,890	GA	Chatham	3
271823710	67606	103,222,807	91,297,488	103,222,807	91,297,488	NC	Hyde	1
272249570	83358	37,708,544	33,051,141	37,708,544	33,051,141	NC	Carteret	1
272669315	98884	258,230,821	213,534,973	243,619,374	205,059,859	NC	Hyde	3
271270517	47111	50,805,620	44,365,695	50,805,620	44,365,695	NC	Dare	1
271895058	70226	92,062,033	80,958,897	92,062,033	80,958,897	FL	Collier	1
272236592	82870	405,524,964	357,610,409	389,092,562	345,877,387	SC	Horry	2
270377003	13969	4,886	1,678	4,497	1,550	FL	Miami-Dade	3
270780666	28956	1,413,254	1,219,099	1,413,254	1,219,099	NC	Dare	1
272565301	95028	36	0	33	0	FL	Escambia	2
270464462	17226	619,413	479,063	619,413	479,063	FL	Nassau	1
270814662	30199	150,912,372	138,802,727	150,912,372	138,802,727	NC	Dare	1
270958176	35547	9,580,086	8,482,950	9,580,086	8,482,950	NC	Dare	1
272554290	94623	60,966,812	55,075,193	59,406,118	54,271,731	NC	Dare	1
270598828	22200	244,014,200	224,131,754	208,437,180	197,277,791	FL	Monroe	4
270626577	23237	15,202,192	11,439,134	13,810,456	10,995,207	SC	Charleston	1
271155648	42868	112,606,693	92,867,866	112,606,693	92,867,866	FL	Brevard	1
271254206	46510	239,303,799	197,458,000	214,554,123	182,289,980	NC	Hyde	3
270736404	27301	11,154,683	8,657,158	11,028,846	8,609,258	LA	Plaquemines	3
270960406	35627	10,846,243	8,430,761	10,846,243	8,430,761	SC	Charleston	1
271251385	46405	46,609	16,065	46,609	16,065	AL	Baldwin	1
272538325	94030	10,299,807	6,863,886	8,277,791	6,437,289	FL	Collier	4
272551242	94512	129,774,211	111,370,365	129,774,211	111,370,365	NC	New Hanover	1
271199104	44476	200,056	141,675	200,056	141,675	SC	Beaufort	3
270579273	21481	5,253,319	3,629,135	4,716,838	3,371,279	LA	Lafourche	3
272267860	84020	200,019,960	183,624,247	200,019,960	183,624,247	NC	Dare	4
270308379	11439	78,243,056	65,496,836	78,243,056	65,496,836	FL	Monroe	1
271472899	54611	1,337,186,942	1,220,617,179	1,227,708,785	1,151,181,332	NC	Dare	4
271566611	58073	50,985,884	40,944,347	49,676,456	40,405,590	NC	Pender	2
271597056	59202	60,796,447	50,146,475	60,796,447	50,146,475	NC	Brunswick	1
272002399	74204	413,438	345,105	413,438	345,105	FL	Martin	2
272278998	84444	7,075,599	5,049,792	5,782,783	4,784,560	FL	Lee	1
270276029	10222	1,925,087	1,620,117	1,925,087	1,620,117	NC	Dare	2
271161332	43074	188,300	129,741	188,300	129,741	FL	Monroe	2
270033008	1228	434,632,237	376,902,134	409,903,249	360,081,267	SC	Georgetown	2
270479969	17799	95,104,703	77,336,984	95,104,703	77,336,985	NC	New Hanover	1
271323095	49068	15,518,349	12,641,388	15,518,349	12,641,388	NC	Carteret	1
272366316	87674	995,292	848,923	995,292	848,923	NC	Dare	1
271203199	44621	428,263,356	377,146,297	428,263,356	377,146,297	NC	Pender	3
271824233	67624	19,228,079	15,749,474	16,901,165	15,062,544	NC	Dare	1
271922434	71254	1,062,014,166	928,763,288	961,383,108	857,888,145	FL	Monroe	2
270879892	32625	169,809,876	146,124,097	169,809,876	146,124,098	SC	Horry	2
272198447	81469	189,560,506	162,867,407	189,560,506	162,867,407	NC	Carteret	2
270342068	12687	3,730,968	2,419,816	2,805,927	2,189,748	FL	Broward	4
270898540	33321	25,367,662	17,623,467	21,050,194	16,616,585	AL	Baldwin	4
271590696	58968	47,766,042	37,275,938	47,766,042	37,275,938	NC	Carteret	1
270600861	22275	59,108,103	47,970,522	59,108,103	47,970,523	SC	Georgetown	1
271611962	59744	4,075,343	3,160,162	3,726,840	3,072,742	SC	Beaufort	3
271962710	72741	269,602,947	215,836,157	239,328,992	199,232,960	NC	Onslow	2
271969970	73009	177,704,969	150,540,802	151,550,759	134,901,857	FL	Monroe	4
272289685	84845	561,792,838	482,582,148	498,638,170	439,919,125	SC	Charleston	3
270010098	379	129,809,023	119,429,383	129,809,023	119,429,383	NC	Hyde	1
271199715	44497	352,481,139	301,244,949	352,481,139	301,244,950	NC	Brunswick	2
270507987	18840	4,299,867	2,938,744	3,827,286	2,711,010	FL	Indian River	4
271580899	58602	181,635,547	120,962,984	130,697,896	105,471,555	FL	Manatee	4
272000855	74143	1,419,047,028	1,279,432,229	1,225,157,444	1,132,939,984	NC	New Hanover	4
272696153	99870	1,828,856,385	1,639,625,742	1,554,563,453	1,440,901,069	NC	Brunswick	3
270155034	5744	1,006,795	495,864	888,344	424,781	FL	Pinellas	2
270781676	28994	24,645,732	21,604,562	24,645,732	21,604,562	NC	Dare	2
271607049	59569	74,796,365	60,929,861	74,796,365	60,929,861	NC	Brunswick	1
272491009	92274	1,343,851,712	1,237,143,698	1,173,899,479	1,110,127,887	NC	Carteret	4
272534143	93880	397,194	254,849	397,194	254,849	FL	Franklin	2

EventID	Year	GU_Loss_wDS	GR_Loss_wDS	GU_Loss_xDS	GR_Loss_xDS	LandfallState	LandfallCounty	SS_Intensity
271276035	47318	604,156,188	520,241,940	569,588,214	496,094,070	NC	Brunswick	2
271215496	45075	40,957,597	29,349,543	35,147,070	28,041,817	FL	Volusia	3
271530000	56733	635,817,550	573,971,076	505,418,672	472,622,882	NC	Carteret	3
271850798	68604	56,979,718	46,744,776	56,979,718	46,744,776	NC	Carteret	1
271927056	71425	286,227	193,102	212,261	158,925	FL	Monroe	2
272012042	74562	8,903,712	7,183,845	8,333,139	7,035,862	FL	Brevard	4
272208313	81824	335,110,348	318,185,173	335,110,348	318,185,173	NC	Dare	2
270077230	2868	187,636	122,672	187,636	122,672	SC	Charleston	1
271000606	37125	2,684,551	2,304,568	2,684,551	2,304,568	NC	Dare	1
271474289	54664	117,534,234	98,559,564	117,534,234	98,559,564	NC	Carteret	1
272444608	90559	22,662,460	20,294,543	22,662,460	20,294,543	VA	Accomack	1
271275939	47314	3,567,951	3,079,758	3,567,951	3,079,758	MA	Barnstable	2
271938676	71843	49,736,462	41,743,499	49,736,462	41,743,499	NC	Dare	1
272028578	75180	260,588,387	242,214,046	248,074,616	232,554,684	NC	Dare	2
272208798	81842	563,661,593	492,185,780	508,061,118	454,422,650	SC	Georgetown	3
270634421	23528	110,596,353	89,857,146	98,803,364	84,212,871	FL	Brevard	2
272390964	88585	33,842,257	30,171,422	33,842,257	30,171,422	NC	Dare	1
272112668	78273	68,596,590	57,117,627	68,596,590	57,117,627	NC	Brunswick	1
270368928	13679	29,018,176	21,970,706	26,364,713	21,180,857	SC	Beaufort	3
270754589	27968	163,171,222	142,391,064	163,171,222	142,391,065	SC	Horry	1
270917393	34015	173,470,127	148,634,415	173,470,127	148,634,415	NC	Hyde	3
272342441	86802	934,577,759	869,270,741	829,023,832	785,280,276	NC	Carteret	3
271562122	57910	37,506,700	33,959,713	37,506,700	33,959,713	NC	Hyde	1
271595841	59157	253,592,299	222,934,915	253,592,299	222,934,915	NC	Brunswick	1
271825019	67653	18,526,127	11,389,571	13,356,511	10,267,332	FL	Broward	4
272455289	90953	62,174	34,781	62,174	34,781	SC	Beaufort	1
270800599	29684	3,792,563	2,694,986	3,612,461	2,616,462	SC	Beaufort	2
270832808	30874	45,634,878	39,802,545	45,634,878	39,802,545	NC	Hyde	1
271469358	54481	9,309,672	7,993,601	9,309,672	7,993,601	NC	Dare	1
270720836	26717	424,002	255,110	424,002	255,110	TX	Matagorda	2
271012400	37561	2,306,516	1,734,483	2,306,516	1,734,483	NC	New Hanover	1
271041368	38642	1,516,778	844,143	1,229,695	704,074	FL	Indian River	4
271389893	51532	43,550,165	38,555,083	43,550,165	38,555,083	FL	Broward	1
272091119	77487	631,419,837	561,459,624	614,954,803	549,685,873	NC	Brunswick	2
270833109	30885	649,620,401	607,953,865	562,492,875	539,201,662	FL	St. Lucie	3
270843847	31293	73,762,240	60,567,322	73,762,240	60,567,322	FL	Monroe	1
272179808	80781	299,497,833	251,991,380	287,508,578	244,641,024	SC	Georgetown	2
272577066	95455	9,086,517	6,804,552	9,086,517	6,804,552	SC	Charleston	1
270147711	5471	30,189,383	27,023,647	30,189,383	27,023,647	RI	Newport	1
270424870	15757	125,733,721	105,145,811	125,733,721	105,145,811	SC	Horry	1
270633699	23502	693,293	413,705	693,293	413,705	GA	Glynn	4
271043273	38712	36,256,758	27,589,808	33,139,101	26,414,550	FL	Collier	3
272262802	83836	3,418,933	2,972,578	3,418,933	2,972,578	NC	Dare	1
272522995	93467	111,655,322	94,466,640	111,655,322	94,466,640	SC	Horry	1
270213967	7926	273,855,085	225,562,797	273,855,085	225,562,798	NC	Onslow	2
270973546	36106	2,366,381	1,541,843	1,791,642	1,359,540	FL	Walton	3
271950446	72278	24,774,871	19,661,915	24,774,871	19,661,915	SC	Charleston	1
272399614	88906	434,698,455	356,079,140	366,991,942	317,660,431	SC	Charleston	4
270034253	1272	183,662,599	155,347,066	183,662,599	155,347,066	NC	New Hanover	2
270849169	31492	4,958,247	3,930,261	4,958,247	3,930,261	SC	Charleston	1
270894948	33184	44,564,418	37,815,917	44,564,418	37,815,917	FL	Miami-Dade	1
272161310	80080	8,544,846	6,615,456	8,544,846	6,615,456	SC	Beaufort	3
270502091	18627	69,176,268	57,248,598	61,552,125	53,847,935	NC	Carteret	1
272260937	83769	371,387	282,246	335,902	268,875	FL	Collier	4
270483246	17917	9,727,756	7,853,922	9,024,668	7,567,549	FL	Pinellas	1
270968489	35923	32,802,590	26,023,312	32,802,590	26,023,314	NC	Carteret	1
272371438	87863	220,485,959	191,833,461	220,485,959	191,833,461	NC	Carteret	2
270179716	6647	69,669,015	56,413,327	69,669,015	56,413,327	NC	New Hanover	1
271281172	47506	2,343,659	1,642,425	2,012,929	1,552,615	FL	Palm Beach	1
270064747	2398	287,391,060	272,096,186	287,391,060	272,096,186	NC	Dare	1
270339844	12605	50,991,769	46,573,396	50,991,769	46,573,396	NC	Dare	3
270494413	18330	624,640	218,750	599,851	203,443	FL	Bay	2
270627371	23267	5,761,722	5,059,198	5,761,722	5,059,198	NC	Dare	1
271803351	66854	19,245,514	15,475,921	18,754,193	15,302,442	NC	Brunswick	1
270673853	24979	62,267,656	49,350,659	54,260,058	46,323,513	MA	Barnstable	3
271026809	38090	8,716,960	6,966,068	8,716,960	6,966,068	NC	New Hanover	1
272186050	81013	130,933	81,818	101,643	56,460	FL	Flagler	1
271189374	44115	47,220,941	42,131,835	47,220,941	42,131,835	NC	Carteret	1
270590271	21885	142,572,825	115,787,821	142,572,825	115,787,821	NC	Carteret	2
271736484	64370	429,570,329	407,527,611	418,424,400	398,595,334	NC	Dare	3
270053139	1963	713,828,928	627,445,633	530,498,599	494,081,466	FL	Collier	4

EventID	Year	GU_Loss_wDS	GR_Loss_wDS	GU_Loss_xDS	GR_Loss_xDS	LandfallState	LandfallCounty	SS_Intensity
270450400	16712	57,223,344	51,298,586	57,223,344	51,298,586	NC	Carteret	1
270597289	22146	2,157,273,954	1,898,265,505	1,773,017,586	1,646,575,900	NC	New Hanover	4
270919468	34095	99,115,079	79,598,781	86,865,560	73,490,371	FL	Lee	1
272120708	78581	808,519	583,239	808,519	583,239	SC	Charleston	1
270244975	9079	10,625,512	7,651,277	9,375,652	7,229,507	FL	Okaloosa	3
270897515	33282	6,193,957,363	5,266,317,156	4,578,266,236	4,342,497,311	NC	Brunswick	4
271399111	51868	327,134	266,563	327,134	266,563	FL	Palm Beach	2
271805449	66933	4,779,132	2,964,343	3,893,346	2,611,371	FL	Franklin	3
271988165	73674	81,626	53,621	66,942	39,362	NY	Suffolk	3
272250777	83402	77,241,296	65,907,640	77,241,296	65,907,640	NC	Carteret	1
272309060	85573	22,181	9,515	22,181	9,515	SC	Beaufort	1
270110555	4107	578,334	376,040	578,334	376,040	TX	Jefferson	2
270798964	29625	315,410,400	257,290,008	282,755,192	238,292,149	NC	Hyde	3
270933067	34606	1,871,478	1,535,455	1,871,478	1,535,455	SC	Charleston	2
271915943	71016	71,912,872	57,760,473	67,810,914	55,326,531	NC	Carteret	1
272294276	85016	466,033	311,841	466,033	311,841	FL	Taylor	2
270158945	5882	23,594,135	18,875,719	23,594,135	18,875,719	NC	Pender	1
271311121	48619	1,507,097,612	1,303,843,447	1,269,326,046	1,136,639,355	NC	Brunswick	3
271349615	50044	227,983,082	184,543,536	215,071,590	177,609,898	SC	Georgetown	3
271811976	67173	194,417,868	172,314,428	192,197,471	170,862,165	NC	Carteret	2
270224087	8302	10,491,711	8,379,420	10,491,711	8,379,420	NC	Carteret	1
270507877	18836	157,908,836	130,878,226	148,989,578	125,813,116	SC	Horry	1
270560066	20761	1,617,477,265	1,413,372,758	1,322,216,100	1,216,235,260	NC	Carteret	4
271436696	53263	332,428,184	283,641,151	328,594,596	281,163,544	NC	New Hanover	3
271596540	59184	25,453,598	16,827,206	19,914,311	15,677,100	FL	Brevard	4
272373800	87949	14,011,095	12,326,120	14,011,095	12,326,120	NC	Dare	1
272628307	97363	31,071,308	27,484,675	31,071,308	27,484,675	NC	Dare	2
270059932	2218	179,714,075	157,561,347	179,714,075	157,561,347	NC	Carteret	2
270707477	26212	122,325,805	93,767,547	102,436,666	84,808,397	NC	Brunswick	1
271093756	40582	52,029,764	42,920,241	44,830,369	40,074,096	NC	Dare	1
271257055	46613	906,470,514	790,834,568	788,017,434	707,494,316	NC	Carteret	3
271591101	58984	3,101,433,452	2,861,329,190	2,720,116,252	2,596,746,315	NC	Hyde	4
271061990	39405	2,922,919	2,218,459	2,922,919	2,218,459	SC	Beaufort	1
271422549	52743	7,229,982	4,796,327	5,739,835	4,488,720	LA	Lafourche	4
271521727	56420	30,814,675	27,577,002	29,085,386	26,678,231	NY	Suffolk	3
271806973	66990	23,277,423	18,805,730	22,173,171	18,458,568	SC	Charleston	2
270070603	2620	243,517,988	220,360,798	243,517,988	220,360,798	NC	Carteret	3
270229241	8493	51,289,198	45,328,718	49,266,225	44,482,445	NY	Suffolk	2
270477818	17722	31,224,417	24,755,318	31,224,417	24,755,318	NC	Onslow	1
270921371	34166	2,263,182	1,503,574	2,263,182	1,503,574	GA	Chatham	1
271442503	53480	294,583,848	251,999,895	294,583,848	251,999,896	NC	Brunswick	1
271545744	57315	164,182,315	127,982,688	154,924,453	124,566,870	SC	Charleston	3
271826337	67702	462,250	327,787	462,250	327,787	GA	McIntosh	1
270568613	21084	318,384,113	272,675,629	318,384,113	272,675,629	NC	Carteret	3
272381115	88221	2,224,159	1,873,919	2,224,159	1,873,919	NC	Dare	1
272543845	94236	23,416,023	18,825,763	23,416,023	18,825,764	SC	Horry	1
270437176	16212	1,993,586	1,679,261	1,993,586	1,679,261	NC	Dare	1
271172343	43485	6,741,982	5,257,627	6,570,021	5,188,024	FL	Palm Beach	2
271277837	47384	204,583,722	183,171,285	204,583,722	183,171,285	NC	Hyde	2
271508500	55929	13,356,165	11,920,684	13,356,165	11,920,684	NC	Dare	1
270812334	30112	5,144,111	3,595,012	4,293,705	3,392,111	AL	Mobile	4
270923388	34242	58,994,685	45,588,420	47,060,831	39,360,236	NC	Carteret	1
272161803	80099	12,687,347	9,577,103	12,687,347	9,577,103	NC	Carteret	1
272415504	89494	594,330,383	502,388,733	499,536,303	437,642,309	NC	Carteret	4
272512116	93055	946,618,025	741,078,489	753,200,831	638,212,268	FL	Franklin	5
271171565	43457	235,819	121,798	235,819	121,798	LA	Jefferson	3
272535079	93912	122,305,055	96,677,425	116,461,417	94,481,187	SC	Charleston	2
272611038	96721	352,567	282,202	332,896	277,867	FL	Brevard	1
270407339	15105	67,442	29,489	66,677	28,879	FL	Palm Beach	1
270420519	15598	365,371,453	290,027,720	278,185,747	241,328,066	FL	Pinellas	4
271246269	46214	12,511,014	11,101,061	12,511,014	11,101,062	NY	Suffolk	1
271572898	58302	33,286,479	25,959,327	32,908,209	25,793,222	FL	Monroe	1
272064019	76488	98,242,621	81,251,961	98,242,621	81,251,962	SC	Horry	1
272553305	94586	57,215,631	45,333,784	57,215,631	45,333,784	SC	Charleston	2
270117993	4382	42,005,122	37,199,634	42,005,122	37,199,634	MA	Dukes	2
270331574	12301	48,784	15,477	35,891	7,179	TX	Galveston	4
270840211	31160	8,527,702	7,514,364	8,527,702	7,514,365	NC	Dare	1
270345468	12816	6,534	1,671	5,430	1,076	LA	Lafourche	4
270468624	17386	29,385,181	24,801,152	29,385,181	24,801,152	SC	Horry	1
270867261	32153	100,244,796	75,931,603	85,265,091	69,998,806	FL	Sarasota	1
272064726	76516	747,519	508,027	712,035	488,981	FL	Pinellas	1

EventID	Year	GU_Loss_wDS	GR_Loss_wDS	GU_Loss_xDS	GR_Loss_xDS	LandfallState	LandfallCounty	SS_Intensity
270260615	9661	50,820,588	44,029,208	50,820,588	44,029,208	NC	Carteret	1
271697779	62928	37,425,253	30,039,117	31,310,637	28,118,155	FL	Broward	4
271948826	72217	201,827,374	171,901,602	196,653,868	169,387,652	SC	Charleston	2
272151607	79723	11,829,263	9,348,353	11,829,263	9,348,353	FL	Wakulla	1
270043851	1630	123,021,531	107,576,362	106,735,510	97,694,300	NC	Hyde	2
270638256	23669	14,414,239	12,008,833	13,101,617	11,649,093	NC	Dare	1
270199289	7388	169,748,261	149,021,322	169,748,261	149,021,322	NC	Dare	1
270367831	13640	116,654,536	102,582,992	116,654,536	102,582,992	NC	Hyde	1
270988662	36675	3,997	471	3,997	471	NC	Dare	1
271574464	58361	456,152,886	401,735,782	437,637,103	388,668,379	NC	Carteret	2
270455974	16917	2,112,479	1,736,248	2,112,479	1,736,248	NC	Hyde	1
270529078	19613	373,731,632	313,317,368	323,136,933	280,018,791	NC	Carteret	3
271672820	62003	4,696,255	3,551,356	4,696,255	3,551,356	NC	Carteret	1
272017694	74773	706,029,901	620,508,013	555,585,466	513,864,240	FL	Collier	5
272289479	84837	469,375,175	441,974,130	450,627,827	426,843,498	NC	Dare	2
270042063	1564	17,448,027	12,740,374	15,664,999	12,194,751	LA	Lafourche	4
270973539	36106	1,016,451,010	883,741,691	738,979,096	684,930,197	FL	Collier	3
271362069	50505	33,036,742	27,616,681	33,036,742	27,616,681	FL	Lee	1
272345761	86926	2,320,658	1,503,181	2,320,658	1,503,181	GA	Chatham	1
272448929	90719	876,272	454,753	676,455	352,837	FL	Dixie	1
270487505	18077	20,802,201	14,246,286	16,994,225	13,401,255	FL	Lee	3
271267898	47016	452,864	323,743	435,066	313,871	SC	Beaufort	1
271346154	49919	10,542,669	8,512,408	10,542,669	8,512,408	NC	New Hanover	1
271751051	64919	6,570,166	5,268,978	6,570,166	5,268,978	SC	Charleston	1
270798486	29607	34,662,582	30,638,422	34,662,582	30,638,422	NC	Hyde	1
272141179	79344	7,408,019,944	5,944,581,873	5,155,598,808	4,859,337,504	FL	St. Lucie	5
272166247	80270	631,651	538,941	631,651	538,941	FL	St. Lucie	1
271291392	47881	27,644,534	22,449,878	27,644,534	22,449,878	NC	Carteret	1
270687897	25500	926,492	769,569	926,492	769,569	NC	Carteret	1
270923270	34237	1,580,621	1,375,671	1,580,621	1,375,671	NC	Dare	1
271155259	42854	220,905,245	202,726,762	220,905,245	202,726,762	NC	Dare	2
272385024	88365	544,348,231	457,553,297	530,165,334	448,967,045	NC	New Hanover	2
272681135	99323	166,024,156	151,730,718	164,136,689	150,416,208	NC	Carteret	2
270775970	28779	145,784	92,887	140,051	89,781	TX	Galveston	3
271280554	47485	95,159,495	83,931,367	85,033,560	78,171,593	NY	Suffolk	2
272344626	86886	8,565,198	7,134,191	7,948,232	7,026,807	NY	Suffolk	3
272425912	89874	647,281	543,131	647,281	543,131	NC	Dare	1
272466882	91389	575,734	387,517	508,252	353,194	FL	Santa Rosa	5
270986916	36611	26,141,987	23,672,627	26,141,987	23,672,627	NC	Dare	2
271752956	64989	148,103	93,594	146,438	92,094	NY	Suffolk	2
272035343	75427	52,675,216	41,987,377	52,076,623	41,728,733	SC	Charleston	3
272037215	75494	130,868	76,310	118,333	66,986	LA	Iberia	4
272564995	95016	1,232,587	1,056,500	1,232,587	1,056,500	NC	Dare	1
271152447	42751	1,706,798	1,180,073	1,353,422	1,113,501	FL	Nassau	5
272263397	83858	310,200,506	285,608,503	283,275,948	264,745,100	NC	Hyde	3
270594531	22046	78,774,916	65,338,257	78,774,916	65,338,257	NC	Onslow	1
270804222	29818	13,399,729	11,395,795	13,399,729	11,395,795	NC	Carteret	1
272122041	78628	69,134,263	52,444,495	60,920,760	48,856,218	NC	Onslow	1
272498944	92568	14,808,632	12,135,410	14,808,632	12,135,410	NC	Carteret	1
272585252	95755	583,268,768	503,563,928	517,586,776	457,948,798	NC	Brunswick	2
271463401	54254	29,550,446	24,089,335	29,550,446	24,089,335	SC	Charleston	1
271729846	64124	43,475,927	33,992,627	43,475,927	33,992,627	NC	Onslow	1
270542642	20107	67,933,797	48,326,325	56,335,757	44,918,328	FL	Taylor	3
271063784	39470	23,186,328	19,880,253	23,186,328	19,880,253	NC	Hyde	2
271112025	41259	408,821	292,893	379,266	282,549	FL	Franklin	2
271363793	50568	984,064,692	905,007,630	943,812,837	875,215,184	NC	Brunswick	3
271973193	73128	15,287,914	12,395,344	15,287,914	12,395,344	SC	Charleston	1
272422519	89748	679,929	470,274	672,269	466,387	FL	Broward	2
271457233	54020	346,402	251,239	324,198	240,885	FL	Franklin	3
271517738	56271	4,820,712	3,139,688	4,272,144	2,852,483	FL	Okaloosa	4
271887229	69932	237,002,968	213,223,106	237,002,968	213,223,106	FL	Collier	2
270029734	1105	56,798,439	45,189,525	49,643,151	41,840,895	FL	Palm Beach	4
271222821	45349	8,094,602	5,699,388	7,270,083	5,321,298	MS	Harrison	3
271727423	64034	521,799,172	445,614,434	451,153,883	397,394,549	FL	Miami-Dade	2
272340940	86747	801,215	685,943	801,215	685,943	NC	Dare	1
272699304	99985	539,629,120	481,816,679	456,927,211	419,762,376	NC	Hyde	2
270012100	454	304,712	215,967	276,934	203,866	FL	Pinellas	2
270677929	25133	8,077,975	6,846,882	8,077,975	6,846,882	NC	Carteret	1
270786019	29152	223,333,956	170,457,309	192,173,512	158,063,301	FL	Collier	3
272003351	74238	2,948,915	1,935,142	2,228,293	1,799,056	FL	Miami-Dade	4
270130737	4850	1,696,513	1,115,627	1,370,149	1,002,690	FL	Sarasota	2

EventID	Year	GU_Loss_wDS	GR_Loss_wDS	GU_Loss_xDS	GR_Loss_xDS	LandfallState	LandfallCounty	SS_Intensity
270195485	7247	639,471,786	577,941,749	500,712,265	470,325,069	FL	Lee	4
271923324	71288	5,540,718	4,843,756	5,540,718	4,843,756	NC	Hyde	1
270210861	7811	47,876,328	36,479,004	42,765,048	34,355,307	FL	Monroe	1
271318120	48879	4,893,937	3,582,974	4,893,937	3,582,974	SC	Charleston	1
271863844	69088	756,426,810	677,867,512	719,408,893	650,133,729	NC	Brunswick	2
272698487	99956	858,035	491,454	858,035	491,454	GA	Chatham	1
271482837	54982	12,934,312	10,358,198	12,934,312	10,358,198	FL	Walton	2
271607859	59598	18,845,465	14,427,792	16,497,492	13,738,493	SC	Charleston	3
271658639	61479	145,126,605	123,105,990	143,441,699	122,137,876	NC	Onslow	1
271800355	66743	3,005,187	2,112,983	2,707,813	1,981,251	LA	Plaquemines	5
270713526	26443	340,305	239,573	280,091	224,439	RI	Washington	3
272330698	86367	1,679,196	1,207,260	1,679,196	1,207,260	FL	Franklin	3
272591341	95974	17,645,923	15,807,869	17,645,923	15,807,869	NC	Dare	2
272613969	96831	544,420,025	435,264,775	451,827,768	383,969,620	FL	Collier	4
270087118	3240	165,180,203	132,600,870	143,865,230	123,005,587	FL	Pinellas	4
270640757	23762	595,810,507	453,295,904	481,652,502	399,956,519	GA	Glynn	4
271461399	54179	2,849,747	2,214,477	2,849,747	2,214,477	SC	Beaufort	1
271622254	60123	71,241,836	59,087,614	67,235,566	57,033,032	FL	Monroe	1
270329985	12243	4,542,430	3,845,421	4,542,430	3,845,422	NC	Carteret	1
270687500	25485	83,503,700	65,930,114	76,752,221	62,237,924	NC	Carteret	1
270889305	32971	149,034,577	123,498,106	149,034,577	123,498,106	NC	Carteret	2
271791309	66408	146,968,381	103,824,802	110,211,479	90,890,505	FL	Collier	4
272094096	77595	46,254,033	36,227,968	46,254,033	36,227,968	SC	Charleston	2
272176992	80677	81,814,600	69,607,170	81,814,600	69,607,170	NC	Carteret	2
271704499	63178	42,312	9,973	39,227	8,458	LA	Terrebonne	2
270444623	16494	18,827,907	16,218,934	18,827,907	16,218,934	NC	Carteret	1
271131679	41977	9,382,500	7,558,488	9,382,500	7,558,488	SC	Charleston	1
271178731	43719	1,055,969	731,070	790,548	561,014	FL	Monroe	1
271210044	44873	168,324,157	154,586,085	168,324,157	154,586,085	NC	Hyde	2
271221376	45296	70,842,545	52,363,505	58,743,019	48,748,306	FL	Monroe	3
272602900	96413	38,933,281	32,358,126	38,493,610	32,188,026	FL	Miami-Dade	1
270342561	12706	52,732,805	46,869,891	52,732,805	46,869,891	NC	Currituck	2
271399565	51886	936,554	437,159	925,953	429,974	FL	Walton	3
271639120	60750	231,781	183,584	231,781	183,584	NC	Dare	1
272059888	76337	2,763,774	1,771,476	2,482,745	1,610,598	TX	Brazoria	3
270163613	6051	1,924,401	1,354,585	1,705,779	1,266,728	LA	St. Mary	4
270299750	11120	1,175,414,601	1,092,026,708	980,901,610	941,752,237	NC	Hyde	3
271099953	40814	4,387,664,413	3,878,019,626	3,610,160,993	3,423,117,597	NC	Brunswick	5
271220104	45249	3,677,886	2,381,673	3,471,859	2,269,114	GA	McIntosh	2
271240466	45998	1,617,605	1,099,815	1,353,520	1,022,845	FL	Charlotte	2
271393513	51663	177,268,549	136,056,205	156,920,162	128,267,591	SC	Charleston	4
271899862	70413	41,963,521	34,465,752	41,963,521	34,465,752	SC	Horry	1
270817744	30314	1,045,983,317	1,023,444,807	1,045,983,317	1,023,444,807	NC	Dare	4
271110362	41195	67,418,972	42,131,632	49,521,182	37,628,397	LA	Jefferson	5
271528234	56665	12,202,248	9,586,380	12,202,248	9,586,380	FL	Collier	1
272342704	86813	562,668,677	531,357,693	517,251,628	493,603,783	NC	Dare	2
271966841	72895	289,153,152	235,486,333	281,650,510	231,220,502	NC	Hyde	4
271513624	56118	252,255	186,320	240,294	181,628	SC	Charleston	1
271088097	40367	771,528	651,908	771,528	651,908	NC	Dare	1
272191319	81211	20,342,831	16,470,343	19,825,182	16,313,771	FL	Lee	1
272362761	87547	73,696,514	60,775,061	73,696,514	60,775,061	SC	Horry	1
270780777	28961	291,946,335	221,191,523	227,986,460	190,132,137	FL	Monroe	4
271604348	59467	145,156,113	111,401,880	131,169,984	106,610,104	SC	Charleston	3
271702202	63091	13,857,887	9,530,152	10,939,732	8,765,223	FL	Citrus	2
272359401	87424	38,790,545	34,315,943	38,790,545	34,315,944	NC	Hyde	1
272578473	95508	403,671,349	338,410,795	387,499,051	328,865,346	FL	Monroe	2
270783834	29071	17,320,246	14,349,036	17,320,246	14,349,036	SC	Charleston	2
272244573	83170	91,422,315	83,430,233	87,058,268	80,686,552	NC	Dare	2
272353504	87210	388,963,407	332,354,486	369,991,828	319,212,374	NC	Carteret	3
270241333	8944	10,370,889	9,201,127	10,370,889	9,201,127	NY	Suffolk	2
271338170	49627	18,895	9,285	17,689	8,525	FL	Miami-Dade	2
271642631	60881	209,755,295	198,188,157	209,755,295	198,188,157	NC	Hyde	2
272080258	77084	11,821	5,148	11,821	5,148	FL	Brevard	1
272589611	95912	4,597,985	3,541,042	4,597,985	3,541,042	FL	St. Johns	2
271511018	56022	242,134	133,123	212,849	110,954	FL	Indian River	4
270805730	29873	18,320,154	15,967,220	18,320,154	15,967,220	NC	Carteret	1
270971021	36013	93,938,997	76,584,938	92,874,551	76,083,483	FL	Collier	1
271517643	56268	27,687,504	22,097,245	27,687,504	22,097,245	NC	Brunswick	1
270790221	29309	16,877	6,693	16,877	6,693	SC	Charleston	1
272199367	81502	61,393	34,196	61,393	34,196	SC	Charleston	1
272455972	90978	445,616	263,711	445,616	263,711	FL	Indian River	1

EventID	Year	GU_Loss_wDS	GR_Loss_wDS	GU_Loss_xDS	GR_Loss_xDS	LandfallState	LandfallCounty	SS_Intensity
272594146	96081	189,329,112	160,569,256	189,329,112	160,569,256	NC	Carteret	2
270040363	1499	6,549,491	5,753,337	6,549,491	5,753,337	NC	Dare	1
270485526	18001	305,184,959	261,366,544	305,184,959	261,366,545	NC	New Hanover	1
270578153	21439	519,282,485	467,959,407	505,499,035	458,003,990	NC	Carteret	3
270662377	24555	4,973	2,144	4,094	1,902	LA	Terrebonne	4
272400115	88926	607,790,078	511,659,554	578,088,153	493,086,194	NC	Carteret	3
270857418	31797	57,823,532	48,959,679	57,823,532	48,959,679	NC	Hyde	1
271081724	40126	12,891,173	9,986,981	12,891,173	9,986,981	NC	Carteret	1
271925070	71352	6,344,966	4,929,181	6,344,966	4,929,181	AL	Mobile	2
270262425	9728	501,982,230	439,724,764	425,048,634	385,134,471	NC	Dare	3
272090332	77457	7,531,288	5,871,994	7,174,722	5,772,757	LA	Plaquemines	2
272293364	84984	466,748,143	375,023,099	407,726,496	343,431,880	SC	Charleston	3
272493424	92363	362,915	295,402	362,915	295,402	FL	Taylor	2
270084496	3142	110,105,160	96,493,135	110,105,160	96,493,135	FL	Lee	1
270518646	19233	926,288	649,482	915,862	644,619	FL	Bay	3
271132076	41992	20,140,810	15,412,165	20,140,810	15,412,165	NC	Carteret	1
271729544	64112	821,913	484,184	821,913	484,184	FL	Franklin	2
272499429	92586	27,947,471	24,429,595	27,947,471	24,429,595	NC	Hyde	1
271514162	56137	232,466,624	194,094,850	229,774,649	192,553,317	FL	Miami-Dade	1
271803065	66844	71,692,333	66,323,573	71,692,333	66,323,573	NC	Dare	4
271884189	69822	377,031,663	332,629,531	361,686,359	321,480,200	NC	Onslow	1
271905685	70632	20,950,319	16,834,706	20,950,319	16,834,706	NC	Onslow	1
270309632	11484	15,624,985	13,505,240	15,624,985	13,505,240	NC	Hyde	1
270503710	18687	70,387,894	59,849,022	70,387,894	59,849,022	NC	Carteret	1
271040978	38627	457,361	275,237	421,077	246,677	FL	Santa Rosa	3
271284579	47632	20,688,874	18,077,280	20,688,874	18,077,280	NC	Hyde	1
272697604	99922	686,057	414,253	686,057	414,253	TX	Matagorda	3
270002566	99	10,956,157	6,975,035	8,310,258	6,343,656	LA	Plaquemines	5
270709457	26286	3,932,658	3,109,963	3,932,658	3,109,963	SC	Beaufort	1
270870088	32258	168,770,253	157,637,918	168,770,253	157,637,918	NC	Dare	2
270036255	1347	18,169,240	14,332,603	17,451,808	14,125,644	SC	Charleston	2
271928484	71475	94,767,133	75,979,867	87,876,486	73,011,673	NC	Carteret	1
271637595	60695	4,513	619	3,589	394	FL	Miami-Dade	3
270225928	8369	2,497,804	1,450,766	2,497,804	1,450,767	FL	Walton	1
271711717	63453	24,776,598	19,317,966	24,776,598	19,317,966	NC	Onslow	1
272607947	96604	188,730,770	154,388,657	188,730,770	154,388,658	NC	Onslow	3
272213183	82000	9,771	1,243	9,771	1,243	FL	Brevard	2
270452844	16799	21,202,349	17,228,283	21,202,349	17,228,283	SC	Horry	1
270514444	19079	36,159,729	32,870,821	36,159,729	32,870,821	NC	Dare	2
271064022	39479	74,388,942	59,779,385	74,388,942	59,779,386	NC	New Hanover	1
270176907	6540	259,254,734	205,628,291	235,327,090	194,215,671	SC	Charleston	3
270657100	24361	369,656	211,437	369,656	211,437	AL	Mobile	1
271815931	67318	1,216,754	1,045,119	1,216,754	1,045,119	NC	Dare	1
270209685	7769	810,166,414	652,000,800	577,228,966	503,862,830	FL	Miami-Dade	5
270392575	14555	54,196	19,057	54,196	19,057	FL	Gulf	4
270852989	31632	2,354,484	1,667,060	2,105,279	1,579,084	FL	Pasco	1
271322793	49056	20,236,803	16,401,759	20,236,803	16,401,759	NC	New Hanover	1
272074731	76881	112,069,445	89,334,897	100,041,621	83,626,914	NC	New Hanover	2
272545047	94282	406,450,516	354,414,937	383,166,605	337,954,024	NC	Pender	3
272607438	96586	96,654,500	78,958,189	96,654,500	78,958,189	NC	Carteret	2
270170761	6313	44,177,568	38,131,148	44,177,568	38,131,148	NC	Hyde	1
270350266	12993	45,208,674	40,824,724	45,208,674	40,824,724	NC	Hyde	1
271810858	67133	519,295,743	484,960,338	446,603,488	425,746,082	NC	Hyde	3
271971581	73068	540,100	449,189	540,100	449,189	NC	Dare	1
271832124	67912	47,846	25,876	43,505	23,059	AL	Mobile	3
270367323	13620	142,132,511	119,445,487	142,132,511	119,445,487	NC	Brunswick	1
270381476	14138	47,900,517	41,193,214	47,900,517	41,193,214	NC	Dare	2
270462017	17138	16,407,597	14,599,548	16,407,597	14,599,548	NC	Dare	1
271079083	40027	6,056,248	4,160,835	5,036,232	3,946,666	SC	Charleston	3
271494516	55419	57,829,768	45,970,233	53,635,372	44,514,438	SC	Charleston	2
271535077	56918	63,408	45,836	61,803	45,031	GA	Chatham	3
271376105	51023	177,726,318	167,206,820	177,726,318	167,206,820	NC	Dare	2
271408087	52197	571,397	430,973	530,169	413,344	FL	Gulf	3
271899855	70413	14,273,171	12,296,588	14,273,171	12,296,588	NC	Dare	4
270251067	9308	133,706,037	105,170,130	126,157,382	102,212,140	SC	Charleston	3
270309228	11469	21,065,581	16,738,844	21,065,581	16,738,844	NC	New Hanover	1
270704723	26112	29,538,915	23,168,498	29,204,656	23,058,809	GA	McIntosh	2
270949411	35221	3,732,312	2,931,318	3,732,312	2,931,318	NC	Carteret	1
271384320	51329	1,549,562	1,230,146	1,549,562	1,230,146	SC	Charleston	1
270397669	14745	1,747,377	1,316,016	1,747,377	1,316,016	FL	Citrus	1
270565347	20963	21,325,324	18,628,324	21,325,324	18,628,324	FL	Palm Beach	3

EventID	Year	GU_Loss_wDS	GR_Loss_wDS	GU_Loss_xDS	GR_Loss_xDS	LandfallState	LandfallCounty	SS_Intensity
270638835	23689	15,570,428	12,601,582	15,570,428	12,601,582	NC	Carteret	1
270743978	27590	32,196,060	26,886,620	32,196,060	26,886,620	NC	Carteret	1
271729765	64121	122,171,061	110,255,906	111,611,616	103,405,215	NC	Hyde	2
270598248	22179	641,318	440,476	580,184	410,597	FL	Indian River	3
272390971	88585	4,761,374	4,159,851	4,761,374	4,159,851	NC	Dare	1
270765874	28392	197,487,968	176,018,950	197,487,968	176,018,950	NC	Carteret	2
270801290	29710	798,115,761	727,700,688	698,949,388	655,618,371	FL	Miami-Dade	3
271278655	47414	5,135,671	4,079,212	5,135,671	4,079,212	FL	Sarasota	1
272454662	90930	127,706,803	109,155,232	127,706,803	109,155,233	NC	Brunswick	1
271490526	55269	1,906,817	1,441,305	1,831,796	1,414,390	FL	Palm Beach	2
271494597	55422	229,823	166,151	229,823	166,151	NC	Carteret	1
270111167	4129	3,118	507	3,118	507	AL	Baldwin	1
270256524	9509	6,224,401	4,697,128	6,154,223	4,667,056	SC	Charleston	1
270297158	11021	20,273,259	16,301,449	20,273,259	16,301,450	FL	Collier	1
271304882	48387	624,822,624	559,668,326	617,395,132	554,381,150	NC	Carteret	3
271541627	57161	109,437,965	91,408,027	109,437,965	91,408,027	NC	Onslow	1
271773136	65741	2,831,687,371	2,543,105,759	2,405,374,021	2,243,700,341	NC	Brunswick	3
270961178	35656	5,366,430	4,121,248	5,112,462	4,040,227	FL	Wakulla	2
270815934	30247	100	25	93	21	AL	Baldwin	3
271925222	71358	729,274,352	692,907,063	675,462,257	648,298,570	NC	Dare	3
271932813	71636	206,998	147,882	206,998	147,882	SC	Beaufort	1
272035969	75449	9,424,073	7,788,832	9,424,073	7,788,832	NC	Carteret	1
272289987	84857	34,530	20,779	25,827	13,560	FL	Collier	4
271127909	41840	3,039,500	2,299,551	3,039,500	2,299,551	FL	Franklin	2
271300576	48225	1,183,488,948	1,073,340,643	1,114,973,205	1,022,770,003	NC	Brunswick	3
271612080	59749	1,301,157	1,109,479	1,301,157	1,109,479	NC	Hyde	1
271793414	66484	51,623,691	46,645,590	51,623,691	46,645,590	NC	Dare	1
272154464	79827	363,588,818	328,317,081	359,353,883	325,325,206	NC	Dare	2
270540002	20004	605,438	496,061	576,715	491,729	FL	Brevard	1
270838033	31076	641,339,543	522,566,187	555,000,119	469,584,503	SC	Charleston	4
271530611	56757	268,813,667	258,119,876	268,813,667	258,119,876	NC	Dare	3
270894941	33184	4,127	485	4,127	485	NY	Suffolk	1
270478928	17761	4,497,757	3,917,075	4,497,757	3,917,075	NY	Suffolk	1
271111944	41256	73,187,399	63,228,871	73,187,399	63,228,871	NC	Carteret	2
272071792	76774	207,345,114	181,097,786	207,345,114	181,097,786	NC	Pender	2
270601560	22302	1,626,157,561	1,473,496,156	1,354,797,018	1,291,017,001	NC	Hyde	4
270915495	33945	482,267,932	421,300,860	482,267,932	421,300,860	NC	New Hanover	2
271560401	57850	64,094,125	50,623,342	62,452,831	50,070,429	FL	Miami-Dade	1
270911533	33800	130,022,714	110,373,988	130,022,714	110,373,988	NC	Brunswick	1
271838874	68158	1,637,724,691	1,469,997,757	1,338,430,322	1,249,213,240	FL	Collier	3
270232728	8624	440,422,042	366,407,431	411,548,629	349,368,306	NC	New Hanover	3
271037672	38503	9,354,431	7,500,195	8,294,664	7,326,354	NY	Queens	1
271677937	62195	2,323,013	1,837,874	2,323,013	1,837,874	FL	Volusia	2
270477080	17697	48,587,192	44,207,318	48,587,192	44,207,318	NC	Hyde	2
270632675	23464	66,145,192	53,882,226	66,145,192	53,882,226	SC	Beaufort	3
270734124	27217	19,776,527	17,266,957	19,273,062	17,134,717	FL	Miami-Dade	1
271045156	38781	24,160,924	19,744,095	21,931,605	18,518,523	FL	St. Johns	3
271333188	49440	37,649	13,925	35,855	13,070	TX	Galveston	4
271708112	63320	417,405,859	357,721,708	397,241,355	344,881,780	SC	Horry	2
272400856	88954	7,171,869	5,708,202	7,171,869	5,708,202	FL	Monroe	1
271486301	55113	2,039,441	1,356,997	1,689,378	1,214,436	FL	Broward	4
272028769	75187	493,061,384	422,953,582	464,218,197	404,134,416	NC	Carteret	3
272575644	95404	136,354,966	113,779,311	134,805,798	113,020,469	NC	Brunswick	2
270051028	1888	431,171,404	361,230,155	387,299,472	333,013,507	FL	Collier	2
270535297	19836	23,738,238	20,305,703	22,612,738	19,968,377	FL	Miami-Dade	3
270537272	19907	148,062,233	138,491,077	148,062,233	138,491,077	NC	Hyde	2
271116601	41427	233,838	127,723	227,869	122,830	FL	Okaloosa	1
272392531	88645	22,408,940	15,848,127	19,376,768	14,985,122	FL	St. Johns	4
272650614	98190	242,297,327	200,996,188	230,513,610	193,206,074	NC	Carteret	3
271909856	70788	202,592	104,785	202,592	104,785	LA	Plaquemines	2
270878868	32587	61,808	9,680	61,808	9,680	TX	Cameron	4
272496824	92489	53,824	25,881	45,580	21,934	LA	Cameron	4
270177304	6555	72,816,039	57,892,753	72,816,039	57,892,754	NC	Carteret	1
271811969	67173	226,442,230	198,327,488	223,849,420	196,705,037	NC	Brunswick	2
271927151	71428	433,820,993	381,737,380	326,102,644	302,247,219	FL	Miami-Dade	2
270353410	13108	307,251,293	260,546,698	271,776,400	237,103,486	SC	Horry	1
270388182	14391	2,536,597	2,062,230	2,373,564	2,036,742	MA	Dukes	2
270422265	15662	3,732,046	2,666,479	3,434,789	2,518,728	FL	Levy	2
270957778	35531	30,943	15,003	28,135	13,245	FL	Miami-Dade	3
271669921	61897	115,756,087	106,962,699	115,756,087	106,962,699	NC	Dare	1
272331446	86396	2,071,368	1,769,235	2,071,368	1,769,235	NC	Dare	1

EventID	Year	GU_Loss_wDS	GR_Loss_wDS	GU_Loss_xDS	GR_Loss_xDS	LandfallState	LandfallCounty	SS_Intensity
270526237	19511	11,292,941	8,849,614	11,292,941	8,849,614	FL	Miami-Dade	3
270698576	25886	8,739,316	7,724,641	8,739,316	7,724,641	NC	Dare	2
270699085	25904	2,385,320	2,029,565	2,385,320	2,029,565	NC	Dare	1
272669743	98899	4,466,556	3,901,288	4,466,556	3,901,288	NC	Dare	1
270680279	25218	49,534,632	44,640,732	49,534,632	44,640,732	NC	Hyde	2
271724119	63917	1,511,382	1,248,550	1,511,382	1,248,550	MA	Dukes	1
271737478	64406	2,520,249	2,062,295	2,520,249	2,062,295	SC	Beaufort	1
270206564	7656	2,488,997	2,142,384	2,488,997	2,142,384	NC	Dare	1
271010891	37505	352,068,426	298,608,852	329,050,787	284,163,649	SC	Horry	2
272573464	95326	334,346	272,654	334,346	272,654	NC	Dare	1
270607071	22503	609,466,606	586,560,018	585,023,011	566,303,345	NC	Dare	3
271300179	48210	45,108,065	35,134,819	45,108,065	35,134,820	NC	Onslow	1
271903541	70552	5,478,843	3,590,899	4,758,658	3,272,549	FL	Miami-Dade	4
272235472	82829	31,364,460	25,899,759	31,364,460	25,899,759	FL	Collier	1
272353305	87202	41,226,531	37,506,748	41,226,531	37,506,748	NC	Dare	2
272460345	91146	649,998	411,120	649,998	411,120	FL	Miami-Dade	1
271404225	52052	161,867	102,898	161,867	102,898	SC	Charleston	1
271961812	72706	48,558,197	39,753,564	48,558,197	39,753,564	FL	Lee	1
270015396	575	2,119,103,236	1,923,857,099	1,819,125,988	1,732,567,861	FL	Flagler	3
271976022	73231	318,636,582	239,946,512	239,562,888	201,393,490	FL	Palm Beach	4
272102524	77898	98,241,772	79,184,425	98,241,772	79,184,425	SC	Charleston	3
272658027	98468	11,332,874	9,323,920	11,332,874	9,323,920	SC	Charleston	1
270037336	1388	725,975,900	598,336,474	571,665,197	500,087,885	GA	Chatham	5
270179097	6625	37,017,709	34,164,230	37,017,709	34,164,230	NC	Dare	2
272300181	85239	1,891,376,072	1,747,259,885	1,691,513,534	1,590,894,060	NC	Dare	2
270364997	13535	31,522	15,034	30,276	14,184	FL	Indian River	2
270421330	15628	141,301,012	119,391,563	141,301,012	119,391,563	NC	Carteret	3
270589255	21848	2,584,661,440	2,333,356,715	2,256,939,823	2,116,993,146	NC	Brunswick	3
270707558	26215	272,876,067	238,593,912	272,876,067	238,593,913	NC	Brunswick	1
270990228	36734	407,760,104	354,258,346	374,586,378	330,395,665	NC	Carteret	3
271477586	54786	289,657,672	270,735,680	278,111,414	261,685,527	NC	Hyde	3
271532540	56827	172,619	119,386	172,619	119,386	SC	Charleston	1
272378708	88130	316,365	215,746	316,365	215,747	SC	Beaufort	2
270846024	31376	40,533,678	34,047,957	40,533,678	34,047,957	NC	Hyde	3
271104629	40984	2,228,835	1,893,643	2,228,835	1,893,643	NC	Dare	1
271186099	43989	19,841,345	14,505,654	17,301,950	13,890,669	FL	Broward	2
271830738	67864	41,980,710	33,478,071	34,296,841	30,693,607	VA	Virginia Beach (	3
272101834	77873	244,064,316	222,081,940	216,058,256	201,419,202	NC	Hyde	2
272430161	90030	9,226,817	8,190,609	9,226,817	8,190,609	NC	Dare	1
271756357	65116	77,400,028	64,416,062	77,400,028	64,416,062	NC	Brunswick	1
270110127	4092	104,803,721	87,754,288	104,803,721	87,754,289	NC	Hyde	2
270736817	27318	387,509,592	342,229,206	387,509,592	342,229,206	NC	Pender	2
271154131	42812	225,005,127	195,285,374	225,005,127	195,285,374	FL	Collier	1
271385114	51358	5,415,137	4,621,770	5,415,137	4,621,770	FL	Brevard	2
271586034	58798	30,899,128	27,333,264	30,551,020	27,223,328	FL	Monroe	2
270916576	33986	141,634,567	104,591,850	115,532,051	94,639,921	FL	Volusia	4
272503632	92739	9,688,890	7,205,407	9,688,890	7,205,407	FL	Escambia	2
270107744	4001	102,952	47,338	102,952	47,338	SC	Beaufort	1
270263331	9761	59,333,085	50,729,883	54,231,631	48,484,764	NC	Carteret	1
271530699	56760	282,534	223,128	282,534	223,128	MA	Barnstable	2
270080377	2987	24,658,032	19,233,468	23,276,018	18,847,358	SC	Charleston	3
271837396	68102	654,582,346	588,677,063	605,390,804	552,810,636	NC	Carteret	3
270106471	3953	36,766,600	30,616,309	36,766,600	30,616,309	NC	Carteret	2
271020258	37850	8,311,612	6,704,260	8,311,612	6,704,260	SC	Horry	1
271236761	45865	52,795	21,544	45,800	16,842	FL	Miami-Dade	3
271481033	54914	71,127	26,011	71,127	26,011	LA	Iberia	3
270551697	20444	27,642	12,714	25,852	11,738	TX	Galveston	2
270808315	29964	83,289	30,851	69,826	25,729	LA	Plaquemines	2
271172161	43480	110,488	53,877	104,311	49,765	FL	Broward	1
271748907	64842	95,341,276	75,345,227	95,341,276	75,345,227	SC	Charleston	2
271883704	69804	1,153,159,352	991,000,895	961,173,765	861,273,205	SC	Georgetown	4
270200306	7426	2,832,481	2,033,865	2,720,663	1,978,290	FL	Monroe	1
271429514	52999	22,815,055	20,246,348	22,815,055	20,246,348	NC	Dare	1
271424249	52806	358,436,104	299,590,439	354,295,895	297,128,852	NC	Onslow	2
271574457	58361	286,858,243	241,317,935	275,205,796	234,057,558	NC	Onslow	2
271594840	59121	16,096,483	12,881,207	16,096,483	12,881,207	NC	Carteret	1
270486256	18028	354,103	292,057	354,103	292,057	NC	Dare	1
270568437	21078	969,319	835,441	969,319	835,441	NC	Dare	2
271951233	72308	3,934,874	3,416,284	3,934,874	3,416,284	NC	Dare	1
272050652	75993	27,806,088	22,864,826	27,806,088	22,864,826	SC	Charleston	2
270391693	14522	150,504	76,127	136,099	66,995	AL	Mobile	3

EventID	Year	GU_Loss_wDS	GR_Loss_wDS	GU_Loss_xDS	GR_Loss_xDS	LandfallState	LandfallCounty	SS_Intensity
270452447	16784	155,113,917	142,143,712	155,113,917	142,143,712	NC	Hyde	2
270463549	17193	1,635,163,393	1,463,175,088	1,478,725,625	1,362,645,877	NC	New Hanover	4
270477840	17723	9,468,875	7,862,661	9,468,875	7,862,661	NC	Carteret	1
270812341	30112	65,258	36,166	47,242	28,979	FL	Broward	5
271449953	53754	103,851,027	95,146,387	103,851,027	95,146,387	NC	Hyde	1
272232469	82718	74,914,995	61,728,458	74,914,995	61,728,459	NC	Onslow	1
270313002	11611	217,422,525	198,501,779	195,020,369	182,043,290	FL	Monroe	4
270227667	8433	297,865,546	259,981,926	280,980,902	248,566,104	FL	Miami-Dade	2
270768258	28481	20,674,689	18,539,565	20,674,689	18,539,565	NC	Dare	3
270950539	35264	21,313,289	17,601,119	21,313,289	17,601,120	SC	Charleston	1
271059749	39320	1,822,227	1,587,560	1,822,227	1,587,560	NC	Dare	1
272289845	84852	204,436,621	173,425,400	204,436,621	173,425,401	SC	Horry	1
271043996	38739	173,038,432	116,950,090	130,925,711	103,047,443	FL	Palm Beach	4
271379593	51152	17,518,292	14,949,491	17,518,292	14,949,491	FL	Collier	2
271668462	61844	19,329,804	15,430,341	18,089,918	15,073,312	FL	Collier	1
271836247	68062	47,161,218	38,789,345	46,627,426	38,560,386	NC	Carteret	1
272174455	80578	3,843,185	2,896,371	3,254,469	2,816,949	NY	Suffolk	3
270076992	2859	4,791,958,373	3,986,996,733	3,353,201,021	3,157,993,599	FL	Monroe	5
270099375	3688	301,684,517	286,432,505	301,684,517	286,432,505	NC	Dare	3
271182558	43859	747,596	525,600	728,589	516,042	FL	Nassau	1
271689642	62626	5,645,053	4,964,886	5,645,053	4,964,886	NC	Dare	1
270388748	14412	17,940,522	14,481,933	15,709,010	14,006,687	NY	Queens	2
270663607	24601	48,807,923	41,111,769	43,447,784	39,137,674	NY	Suffolk	3
271759131	65218	13,336,245	11,548,790	13,336,245	11,548,790	NC	Carteret	1
271840628	68223	173,714,108	138,938,470	159,771,281	132,749,334	SC	Charleston	3
270657242	24366	44,784,518	40,895,716	44,784,518	40,895,716	NC	Dare	2
270964441	35777	243,524,839	203,791,369	223,741,931	191,278,986	FL	Pinellas	1
272459279	91106	4,531,227,721	3,943,184,301	3,586,553,651	3,327,658,855	NC	Pender	4
270966707	35861	26,660,471	20,123,633	26,660,471	20,123,634	NC	Onslow	1
271901532	70477	362,725,033	299,654,246	342,084,952	287,111,708	SC	Georgetown	3
272558421	94774	283,428	156,522	272,278	147,476	FL	Santa Rosa	2
270006349	240	487,589	327,014	384,929	293,675	FL	Miami-Dade	3
270637747	23651	332,153,580	273,295,740	280,048,365	242,072,786	FL	Pinellas	3
270764434	28336	75,026,788	68,992,373	75,026,788	68,992,373	NC	Dare	2
271441819	53454	104,388,510	75,706,902	89,210,361	71,062,802	GA	Chatham	3
271660768	61558	98,486,546	71,913,589	86,149,766	68,652,498	GA	Chatham	3
270495929	18386	1,569,920	1,329,893	1,569,920	1,329,893	FL	Monroe	3
270914257	33898	555,834,706	485,963,010	523,284,448	463,856,661	NC	Onslow	3
272119612	78539	1,436,803	1,116,561	1,263,291	1,093,837	NJ	Monmouth	2
272315091	85791	248,635,894	229,812,180	248,635,894	229,812,180	NC	Dare	2
272346753	86960	105,116,034	95,395,718	105,116,034	95,395,718	NC	Hyde	2
272302763	85334	4,957,654	4,160,711	4,957,654	4,160,711	FL	Duval	4
270817634	30310	866,555	576,556	866,555	576,556	FL	Walton	2
270988670	36676	5,698,401	4,015,077	5,553,057	3,944,450	FL	Santa Rosa	3
271643721	60924	258,748,649	248,125,529	258,748,649	248,125,529	NC	Dare	4
271942915	71995	11,677,265	9,164,033	11,677,265	9,164,034	SC	Beaufort	2
271946198	72120	28,948,667	23,427,677	28,948,667	23,427,677	NC	Onslow	1
272286050	84705	381,199,216	347,468,765	381,199,216	347,468,765	NC	Carteret	3
272380726	88207	12,283,786	9,554,476	12,283,786	9,554,476	GA	McIntosh	1
270846779	31404	47,215,662	38,379,394	47,215,662	38,379,394	NC	Onslow	1
271417914	52565	83,596,698	61,732,558	68,850,687	55,734,534	FL	Pasco	2
272005882	74330	292,642,610	274,988,936	292,642,610	274,988,936	NC	Hyde	3
270359232	13323	54,540,554	47,015,736	54,540,554	47,015,736	NC	Carteret	1
271510635	56007	23,737,641	19,147,278	23,737,641	19,147,278	FL	Miami-Dade	1
271892233	70115	22,720,978	18,524,884	22,720,978	18,524,885	NC	Brunswick	1
270069484	2579	39,239	7,871	34,732	6,093	LA	Terrebonne	3
270840654	31176	3,134,869	2,339,923	3,134,869	2,339,923	FL	Taylor	1
270864536	32051	133,907,670	113,471,846	132,390,129	112,718,060	NC	Brunswick	2
271130472	41933	13,280,673	10,700,364	11,825,207	10,395,101	FL	Lee	2
271146347	42524	2,339,323,298	2,079,575,360	1,858,757,253	1,740,692,934	NC	New Hanover	4
271317752	48865	9,719,221	7,384,091	9,719,221	7,384,091	NC	Carteret	1
271407514	52176	83,457,161	64,870,783	81,310,454	64,076,618	SC	Charleston	2
271747573	64791	30,202,903	25,623,533	30,202,903	25,623,533	FL	Collier	1
272345150	86905	191,600,328	179,310,232	189,421,891	177,667,810	NC	Dare	2
270800122	29667	661,496	559,975	661,496	559,975	NC	Dare	2
270922704	34216	802,726,104	762,506,382	743,299,044	718,843,811	NC	Dare	4
272010843	74519	15,767,220	13,101,167	15,767,220	13,101,167	GA	Chatham	2
272289604	84842	4,670,457	3,016,733	4,104,958	2,722,054	FL	Palm Beach	3
272458593	91078	88,798,542	57,996,759	67,128,347	54,465,523	FL	Palm Beach	3
272583300	95683	88,728,449	79,689,253	80,590,266	74,650,933	NY	Queens	2
271232138	45693	150,877,254	123,561,293	137,548,781	115,669,552	NC	Onslow	1

EventID	Year	GU_Loss_wDS	GR_Loss_wDS	GU_Loss_xDS	GR_Loss_xDS	LandfallState	LandfallCounty	SS_Intensity
271954909	72447	94,275,732	84,882,109	93,208,792	84,268,587	NC	Hyde	1
270007683	288	487,722,671	463,695,631	482,141,775	459,261,586	NC	Hyde	2
270469265	17409	76,496,876	70,595,920	76,496,876	70,595,920	NC	Dare	2
270611814	22682	359,098,910	315,719,547	349,687,767	309,301,721	SC	Horry	3
270663060	24580	19,307,474	15,425,675	19,307,474	15,425,675	SC	Charleston	2
270676795	25091	190,145,286	161,040,215	190,145,286	161,040,215	NC	Carteret	1
272381363	88231	26,826,113	20,852,151	24,889,789	20,297,987	FL	Volusia	3
272171413	80463	45,503,583	35,832,297	40,977,581	34,196,184	NC	Hyde	2
272337024	86605	74,167,922	55,931,158	66,573,572	53,729,395	SC	Charleston	3
270041421	1540	1,057,618,463	925,484,458	970,455,744	861,925,339	NC	New Hanover	2
271577029	58456	20,860,059	16,838,898	20,860,059	16,838,898	SC	Beaufort	1
272173782	80554	37,406,639	24,567,557	26,854,803	22,286,342	FL	Brevard	1
272199741	81515	716,073	555,088	650,779	542,802	NC	Dare	1
270772822	28656	161,147	68,079	161,147	68,079	GA	Glynn	1
271722875	63874	13,732,966	10,571,320	13,732,966	10,571,320	SC	Charleston	1
271975784	73222	1,573,421	1,310,987	1,573,421	1,310,987	FL	Duval	2
272087655	77358	584,488	493,187	584,488	493,187	NC	Dare	1
270958852	35571	2,768,797	1,908,289	2,768,797	1,908,289	SC	Charleston	1
271205299	44694	58,934,264	48,166,012	55,129,550	46,396,771	FL	Monroe	2
272334685	86517	75,020,412	64,107,348	75,020,412	64,107,348	NC	Carteret	2
270632308	23451	157,158,559	141,545,896	148,304,424	135,657,205	NC	Hyde	1
271060296	39341	23,704,546	21,235,448	23,704,546	21,235,448	NC	Dare	1
270959543	35597	1,394,881,868	1,192,242,100	1,037,385,713	939,467,554	SC	Charleston	4
272548764	94421	33,632,804	27,201,307	33,632,804	27,201,308	NC	Carteret	1
272580188	95572	131,379,509	101,510,411	120,022,747	97,015,684	SC	Georgetown	2
270430696	15968	148,618,541	125,999,100	148,618,541	125,999,100	NC	Carteret	2
272654657	98341	10,158,080	9,022,777	10,158,080	9,022,777	NC	Dare	1
270375589	13919	873,558	545,280	794,074	495,269	LA	Lafourche	4
270812819	30130	479,391,929	424,357,716	479,391,929	424,357,716	NC	New Hanover	2
270987726	36640	306,255,824	241,653,032	272,212,839	225,609,216	SC	Charleston	3
271818146	67398	22,042,894	15,124,868	17,842,466	14,308,897	GA	Chatham	4
271866415	69182	199,692,498	179,560,064	191,713,504	173,905,011	NC	Carteret	3
271929668	71520	12,081	3,600	9,302	2,243	FL	Miami-Dade	1
271975544	73213	118,977	55,728	102,876	47,952	SC	Beaufort	1
272459128	91099	74,842,529	62,425,572	74,842,529	62,425,572	NC	New Hanover	1
270290990	10784	9,879,882	8,568,570	9,879,882	8,568,570	FL	Monroe	2
270390330	14473	86,675,184	72,457,074	86,675,184	72,457,074	NC	Hyde	1
271085857	40283	147,370,881	115,967,532	136,631,836	111,009,060	SC	Charleston	4
271623614	60174	37,257,460	33,202,599	37,257,460	33,202,599	NC	Hyde	1
272226772	82505	6,808,453	5,198,867	6,808,453	5,198,867	NC	Carteret	2
270675244	25033	17,401	8,617	15,183	7,423	FL	St. Johns	3
272558974	94794	197,170,966	161,534,220	197,170,966	161,534,220	NC	Brunswick	1
272684818	99458	3,190,224	2,762,858	3,190,224	2,762,858	NC	Dare	1
270221808	8219	27,165,833	21,363,890	27,165,833	21,363,890	SC	Charleston	3
270244156	9048	183,052,655	168,027,380	183,052,655	168,027,380	NC	Hyde	2
270323050	11986	108,412,658	87,011,361	107,179,868	86,481,047	FL	Collier	2
271173447	43525	2,746,850	2,358,076	2,746,850	2,358,076	NC	Dare	1
270561457	20815	41,531,127	35,519,924	41,531,127	35,519,924	NC	Carteret	1
271810196	67109	146,890,931	126,722,066	132,730,462	117,812,338	FL	Monroe	2
272103350	77929	130,477,311	108,165,899	130,477,311	108,165,899	FL	Indian River	1
270307483	11409	37,896,276	31,375,630	37,896,276	31,375,630	NC	Dare	1
270820483	30416	6,470,367	5,694,272	6,470,367	5,694,272	NC	Dare	1
271646540	61028	81,092,596	65,524,554	73,295,302	61,728,445	FL	Pasco	1
272403308	89045	20,327,091	17,780,910	20,327,091	17,780,910	NC	Hyde	1
270037321	1387	310,532	154,052	310,532	154,052	LA	St. Mary	2
271214473	45038	249,705,872	231,531,077	249,705,872	231,531,077	NC	Hyde	2
272336236	86574	512,060,745	414,213,868	460,350,133	384,627,069	SC	Charleston	4
272505244	92799	7,747,769	5,404,703	5,867,511	5,117,175	FL	Palm Beach	4
270369016	13682	5,694,117	4,589,808	5,694,117	4,589,808	SC	Georgetown	1
270463174	17179	49,934,529	39,390,430	49,934,529	39,390,430	NC	Onslow	1
271368342	50737	54,550,871	46,535,611	48,760,692	43,990,315	NC	Hyde	1
271896552	70284	77,381,174	63,997,617	77,381,174	63,997,617	FL	Collier	1
272010446	74504	292,928,651	258,099,984	281,073,726	249,778,078	SC	Horry	2
271414211	52427	336,223	256,771	336,223	256,771	SC	Georgetown	1
270126586	4700	673,421,033	633,909,505	646,217,962	613,947,643	NC	Hyde	3
270447459	16601	20,317,615	15,311,980	18,008,858	14,695,363	SC	Charleston	4
271142903	42396	3,616,062	2,879,818	3,616,062	2,879,818	SC	Charleston	1
271337169	49591	36,455,036	27,395,259	30,825,059	25,398,729	NY	Suffolk	3
271941563	71946	11,988,233	8,272,565	10,410,407	7,745,410	FL	Okaloosa	3
272413133	89404	36,426,924	28,721,812	34,358,856	27,603,612	NC	Onslow	1
270634772	23542	11,195,252	8,312,564	10,475,653	7,994,210	FL	Indian River	3

EventID	Year	GU_Loss_wDS	GR_Loss_wDS	GU_Loss_xDS	GR_Loss_xDS	LandfallState	LandfallCounty	SS_Intensity
271555902	57687	114,736,214	99,375,840	114,736,214	99,375,840	NC	Brunswick	1
270822213	30478	43,632,110	38,452,582	43,632,110	38,452,582	NC	Carteret	1
271276772	47345	38,357,400	31,750,730	38,357,400	31,750,730	NC	Brunswick	1
271697432	62916	889,879,198	786,247,015	816,527,949	732,282,132	NC	New Hanover	3
271740135	64509	80,105,943	65,108,042	80,105,943	65,108,042	SC	Georgetown	2
272573812	95339	565,368,871	498,497,069	558,746,029	493,817,365	NC	Onslow	3
270940264	34876	154,640	97,414	154,640	97,414	SC	Charleston	1
270665830	24681	4,354,407	3,122,540	3,826,235	2,943,277	SC	Beaufort	4
270733702	27198	998,663	829,849	998,663	829,849	FL	Nassau	2
272206663	81764	209,159,318	178,456,636	209,159,318	178,456,636	NC	Brunswick	2
272665465	98742	114,581,807	89,205,130	110,029,700	87,585,799	SC	Beaufort	3
270011194	421	95,841	56,572	68,934	47,066	FL	Miami-Dade	5
270495376	18366	98,911,607	76,342,520	90,988,977	73,849,979	SC	Beaufort	2
270946584	35116	612,537,327	523,468,208	562,614,288	491,337,665	SC	Horry	3
271597622	59221	6,285,406	5,167,255	6,285,406	5,167,255	SC	Charleston	1
270243519	9024	2,848,051	1,917,087	2,390,868	1,776,770	FL	Okaloosa	4
270473261	17555	2,102,472	1,801,332	2,102,472	1,801,332	NC	Dare	1
270706992	26194	17,703,811	13,914,937	17,503,697	13,834,527	FL	Broward	1
270902220	33458	62,146	26,770	62,146	26,770	NC	Hyde	1
271562108	57910	59,557,910	49,779,004	59,557,910	49,779,005	NC	Brunswick	1
270131429	4874	12,138,855	10,727,707	12,138,855	10,727,707	FL	Miami-Dade	1
270237345	8794	10,130,271	8,107,769	9,261,935	7,864,680	FL	Miami-Dade	2
270342981	12723	2,095,264	1,576,102	2,095,264	1,576,102	FL	Walton	1
270543151	20125	1,650,596	1,286,464	1,558,531	1,259,379	NY	Suffolk	2
271431524	53075	23,802,061	21,217,506	23,802,061	21,217,506	NC	Dare	1
271336123	49552	153,646,289	121,448,617	144,971,379	118,315,656	SC	Beaufort	3
272689036	99611	5,441,909,701	4,576,229,028	3,886,880,660	3,637,188,386	FL	Collier	4
270152051	5637	27,471,890	22,985,296	24,971,798	22,365,465	NY	Suffolk	3
270371858	13783	135,740,496	125,656,314	135,740,496	125,656,314	NC	Dare	1
270687132	25471	1,056,837	685,474	872,399	586,711	LA	Lafourche	2
270985732	36569	31,761,110	24,928,527	31,761,110	24,928,528	FL	Taylor	3
271444637	53557	164,604,138	151,096,035	164,604,138	151,096,035	NC	Dare	1
272015752	74698	93,884,645	76,387,531	87,787,022	73,359,416	NC	Brunswick	1
271559988	57836	48,518	15,499	43,544	11,991	LA	Plaquemines	1
272537096	93985	11,368,687	8,045,308	9,436,479	7,664,591	FL	Collier	3
272297257	85129	4,852,777	4,232,441	4,852,777	4,232,441	MA	Bristol	1
272364547	87611	33,803	6,285	33,803	6,285	NY	Suffolk	1
272493470	92364	8,886,837	6,494,889	7,909,429	6,191,560	FL	Nassau	3
270894447	33164	63,207,706	51,479,283	63,207,706	51,479,283	FL	Sarasota	1
272029873	75227	6,568,887	5,560,569	6,568,887	5,560,569	NC	Dare	1
270652050	24175	23,833,112	21,364,502	23,833,112	21,364,502	NC	Dare	1
270615397	22817	71,454,676	60,851,144	71,454,676	60,851,144	SC	Georgetown	1
270199137	7382	2,251,539	1,927,296	2,251,539	1,927,296	NC	Dare	1
270248947	9228	120,203,233	96,913,970	120,203,233	96,913,971	NC	New Hanover	1
270304827	11312	1,671,124,561	1,514,632,112	1,492,646,594	1,389,214,208	NC	Brunswick	2
271624557	60209	74,735	35,818	74,735	35,818	LA	Cameron	3
271691445	62693	36,352,478	30,177,334	36,352,478	30,177,334	FL	Levy	1
271805021	66918	22,629,069	17,380,184	21,736,204	17,045,281	FL	Wakulla	3
270520502	19301	66,561,322	61,511,808	66,561,322	61,511,808	NC	Dare	2
270962458	35705	10,467,031	7,786,721	10,467,031	7,786,721	FL	Sarasota	1
271844826	68383	3,731,534	2,024,725	2,860,353	1,676,068	MS	Harrison	4
270767957	28470	3,199,356,194	2,767,587,364	2,408,545,648	2,262,648,064	FL	Collier	4
271821848	67536	120,005,996	92,818,103	108,965,070	87,427,070	SC	Charleston	3
272072324	76794	95,957,068	81,665,041	95,957,068	81,665,041	NC	Carteret	2
272641908	97867	1,448,048	1,133,792	1,448,048	1,133,792	FL	Collier	1
270031365	1168	68,284,303	55,759,533	68,284,303	55,759,533	SC	Charleston	2
270382153	14164	18,534,152	12,982,823	15,512,156	12,240,882	FL	Miami-Dade	3
270412018	15282	308,073,789	279,302,833	270,197,369	250,833,884	NC	Hyde	3
270915502	33945	37,587,178	28,681,366	34,855,954	27,832,076	GA	Chatham	2
271820243	67476	12,434	5,696	12,434	5,696	FL	Monroe	1
272467190	91400	3,464,758,988	3,000,298,359	2,606,081,622	2,443,618,166	NC	Pender	5
272517393	93254	892,849	729,220	892,849	729,220	NC	Dare	2
271761771	65318	43,586	13,366	31,248	7,055	FL	Wakulla	3
270717760	26601	168,958,524	144,892,377	168,958,524	144,892,377	SC	Georgetown	2
271563742	57968	344,094,943	279,970,551	291,572,430	248,958,826	FL	Monroe	4
270890069	32999	54,402	19,588	54,402	19,588	NC	Dare	1
271270429	47108	15,257,254	11,492,743	14,401,947	11,168,957	LA	Cameron	4
272059403	76319	78,709,798	62,622,395	65,545,624	56,183,054	SC	Horry	1
272084392	77237	425,983,515	370,400,234	414,851,853	363,033,893	NC	Onslow	2
272433621	90156	47,162,502	39,613,188	47,162,502	39,613,188	NC	Carteret	1
272274046	84258	1,135,758	942,554	1,135,758	942,554	FL	Nassau	1

EventID	Year	GU_Loss_wDS	GR_Loss_wDS	GU_Loss_xDS	GR_Loss_xDS	LandfallState	LandfallCounty	SS_Intensity
270549054	20346	3,845,094	3,346,682	3,845,094	3,346,682	NC	Dare	1
270162096	5997	2,208,928	1,682,833	2,208,928	1,682,833	GA	Chatham	1
271297825	48120	509,167	317,358	408,319	285,728	NY	Suffolk	3
271644022	60935	5,605,886	4,327,478	5,246,098	4,215,957	FL	Lee	1
271987618	73656	107,109,676	76,498,310	89,218,519	71,941,541	GA	Chatham	3
270079487	2953	14,066,967	11,305,737	14,066,967	11,305,737	NC	New Hanover	1
270211679	7841	224,359,117	189,971,667	224,359,117	189,971,667	NC	New Hanover	2
270563658	20898	1,229,780,669	1,073,146,866	1,084,965,605	972,639,406	NC	New Hanover	3
270934308	34654	5,587,622	4,810,530	5,587,622	4,810,530	NC	Dare	1
270979119	36321	21,831,157	13,962,432	15,787,256	13,023,312	FL	Miami-Dade	5
271311423	48631	10,267	4,121	10,267	4,121	FL	Miami-Dade	1
271609582	59660	1,507,262,252	1,342,388,333	1,351,782,384	1,238,649,106	SC	Horry	3
271789093	66329	69,494,608	56,398,066	65,006,851	54,231,590	FL	Martin	3
272357744	87364	2,313,911	2,026,756	2,313,911	2,026,756	NC	Dare	1
271569594	58180	70,722	35,658	70,722	35,658	SC	Charleston	1
270066080	2448	121,110,171	101,835,577	121,110,171	101,835,578	FL	Monroe	1
270296913	11012	68,565,346	57,982,599	68,565,346	57,982,599	SC	Georgetown	1
270788138	29228	33,626,944	23,189,758	28,126,977	21,793,841	FL	Pasco	3
271108159	41118	23,190,464	19,144,689	23,190,464	19,144,689	FL	Gulf	4
271611216	59718	106,265,506	97,430,332	106,265,506	97,430,332	NC	Dare	2
270500068	18549	265,293,965	242,044,670	265,293,965	242,044,670	NC	Dare	2
270572513	21229	86,127,009	61,893,837	72,446,118	58,148,314	FL	Monroe	4
270851671	31583	748,935,358	696,384,470	633,671,967	603,336,985	FL	Collier	3
271110309	41194	10,249,913	8,888,711	10,249,913	8,888,711	NC	Dare	2
271959760	72628	87,976,802	77,546,358	87,976,802	77,546,358	NC	Carteret	1
272488572	92184	172,127,046	144,312,786	172,127,046	144,312,786	NC	New Hanover	1
270553707	20520	3,042,613	2,638,330	3,042,613	2,638,330	NC	Dare	1
270836817	31030	796,033,659	697,991,116	716,922,343	640,895,056	NC	Onslow	4
271507294	55886	10,529,211	9,300,680	10,529,211	9,300,680	NC	Hyde	1
271670024	61901	828,636,996	717,676,256	738,186,240	655,895,159	NC	Brunswick	3
272042206	75682	825,012	699,085	825,012	699,085	NC	Dare	1
270711260	26356	39,090,230	30,459,440	38,647,128	30,311,284	SC	Beaufort	2
271596548	59185	7,386,877	6,551,710	7,386,877	6,551,710	NC	Dare	1
271270953	47127	1,563,486	1,015,995	1,414,243	939,876	LA	Iberia	4
271845017	68390	93,779,142	78,021,088	93,779,142	78,021,088	FL	Collier	2
270621373	23040	717,288,182	610,876,958	608,582,128	538,518,470	FL	Collier	3
271426997	52907	11,614	5,157	11,614	5,157	FL	Brevard	1
271484197	55035	3,591,715	2,705,805	3,184,966	2,599,422	NC	Hyde	2
271534649	56903	1,325,890,461	1,165,975,899	1,174,090,667	1,062,748,155	NC	Onslow	4
272012050	74563	209,815	137,807	199,858	128,924	FL	Pinellas	1
272616241	96914	728	250	728	250	MS	Harrison	1
271781344	66038	184,251,370	158,954,428	184,251,370	158,954,428	SC	Horry	1
272228617	82574	14,482	6,546	12,344	5,531	LA	Vermilion	4
270263618	9772	20,912,942	18,488,326	20,912,942	18,488,326	NC	Dare	1
271448340	53693	3,590,046	2,547,184	3,590,046	2,547,184	FL	Santa Rosa	2
271946950	72148	1,188,756	770,334	1,188,756	770,334	SC	Charleston	1
272311768	85672	6,119,115	4,650,726	6,119,115	4,650,726	FL	Collier	1
272554077	94615	22,148,260	17,537,507	22,148,260	17,537,507	NC	Onslow	1
272563955	94977	66,597,346	51,187,175	56,140,660	45,869,925	FL	Collier	1
271231218	45660	2,014,764	1,247,776	1,532,152	1,114,502	MS	Hancock	1
271881008	69708	134,916	82,152	134,916	82,152	NC	Dare	1
272171803	80478	256,673,448	209,650,822	211,311,839	184,351,067	FL	Collier	3
272472642	91602	59,017,708	49,130,442	59,017,708	49,130,442	NC	Brunswick	1
271105916	41033	19,568,949	16,435,614	19,568,949	16,435,614	NC	Hyde	1
271184216	43920	590,720,539	522,271,866	590,720,539	522,271,866	NC	Onslow	2
272218874	82209	219,435,087	179,005,377	191,830,514	165,061,510	FL	Collier	3
272699677	99997	486,852,668	428,690,295	418,054,648	377,758,874	NC	Brunswick	1
271257453	46629	1,910,509,940	1,740,841,053	1,647,521,503	1,547,299,335	NC	Carteret	4
272071349	76758	144,426,140	129,490,478	144,426,140	129,490,479	NC	Dare	1
270460164	17068	306,886,005	289,780,033	306,886,005	289,780,033	NC	Dare	2
271301432	48255	189,306	122,067	174,288	114,548	AL	Baldwin	4
271424727	52824	37,201,415	32,645,375	37,201,415	32,645,375	NC	Carteret	1
270551049	20421	5,164,605	3,820,367	4,579,416	3,672,215	MS	Jackson	4
271091275	40488	45,070,652	34,936,444	45,070,652	34,936,444	SC	Charleston	2
271179644	43752	2,979,471	2,099,181	2,979,471	2,099,181	SC	Charleston	1
272476912	91755	12,887,983	10,086,672	12,887,983	10,086,673	FL	Bay	3
270201433	7465	2,785,381,879	2,429,001,226	2,023,553,974	1,888,882,351	FL	Lee	4
270588018	21802	62,179	25,930	62,179	25,930	FL	Okaloosa	1
272042446	75691	285,394,572	243,444,583	248,036,736	218,205,369	FL	Lee	1
270615096	22806	464,609,705	414,022,439	404,295,975	372,355,376	NC	Carteret	4
271102725	40916	268,734,209	257,802,387	268,734,209	257,802,387	NC	Dare	4

EventID	Year	GU_Loss_wDS	GR_Loss_wDS	GU_Loss_xDS	GR_Loss_xDS	LandfallState	LandfallCounty	SS_Intensity
271253077	46467	87,569,595	69,433,295	87,569,595	69,433,295	SC	Charleston	3
270795990	29520	52,435,791	42,318,082	52,435,791	42,318,083	SC	Georgetown	3
271849844	68567	4,886,638	3,148,801	4,163,299	2,830,943	LA	Jefferson	2
272190812	81192	2,201,235	1,852,787	2,201,235	1,852,787	RI	Washington	2
272551900	94535	2,181,616,834	1,999,607,988	1,998,634,196	1,898,698,986	NC	Dare	4
272673031	99019	392,467	260,378	337,094	237,584	FL	Monroe	4
271612122	59751	21,087	9,833	21,087	9,833	FL	Gulf	2
270904023	33525	96,960,090	75,686,395	94,478,292	74,736,241	FL	Santa Rosa	3
271440142	53390	977,533,459	877,846,382	886,014,968	807,561,467	NC	Brunswick	3
272284342	84641	69,631,194	57,250,225	69,631,194	57,250,225	SC	Charleston	1
272186448	81029	3,855,619	3,065,473	3,855,619	3,065,473	SC	Charleston	1
272239437	82977	71,150	32,475	68,326	30,180	LA	Plaquemines	3
270300853	11162	459,726	347,891	459,726	347,891	SC	Charleston	1
270184198	6818	242,239,779	188,865,655	207,613,546	173,022,004	FL	Pasco	1
270804707	29836	3,050,155	2,645,884	3,050,155	2,645,884	NY	Suffolk	1
271185297	43958	16,886,791	15,047,672	16,886,791	15,047,672	NC	Dare	3
271495437	55453	107,858,481	88,887,723	107,858,481	88,887,723	SC	Horry	2
271518281	56293	803,831	399,991	803,831	399,991	SC	Charleston	1
272627543	97335	57,285,798	44,745,103	57,285,798	44,745,103	SC	Beaufort	2
270498053	18468	1,225,018,452	1,072,932,942	1,077,789,412	977,490,940	NC	Carteret	4
270035968	1336	430,849	333,673	430,849	333,673	SC	Charleston	2
271694968	62822	14,832,321	8,925,733	10,614,622	7,793,907	FL	Pasco	5
270952950	35352	2,089,961	1,768,867	2,089,961	1,768,867	MA	Barnstable	2
271749335	64857	1,196,384	872,839	1,064,886	829,559	GA	Glynn	4
271901483	70475	503,511,971	415,555,806	427,505,566	369,482,867	SC	Charleston	4
271682059	62349	74,839,650	62,330,336	74,839,650	62,330,336	FL	Collier	1
271852663	68671	673,456	560,811	673,456	560,811	NC	Dare	1
272505546	92811	17,381,333	14,263,620	17,381,333	14,263,620	SC	Horry	1
271253474	46482	895,352	628,164	718,387	599,331	RI	Washington	3
271587520	58852	2,183,511	1,236,655	1,766,767	1,027,028	FL	Palm Beach	4
272400814	88952	1,533,308	1,204,714	1,434,642	1,174,921	NY	Nassau	1
270518218	19218	171,464,520	133,726,606	157,690,201	126,948,621	SC	Charleston	3
270904481	33542	173,774,220	146,746,728	163,942,678	141,233,940	SC	Georgetown	2
271329078	49291	2,336,023	1,661,501	2,336,023	1,661,502	SC	Beaufort	1
271415262	52466	4,825,330	3,763,701	4,825,330	3,763,701	NC	Onslow	1
270417518	15489	72,824,204	52,639,656	62,453,612	48,924,678	FL	Collier	4
272058681	76290	13,407	4,819	13,407	4,819	FL	Broward	1
272381615	88240	215,510,257	196,530,885	209,957,492	192,558,549	NC	Dare	2
272441590	90447	3,125,973	1,956,690	2,239,226	1,780,503	FL	Collier	5
270009169	344	5,094,959	3,770,949	5,094,959	3,770,949	FL	Monroe	1
271918129	71098	16,062,201	12,099,685	14,363,247	11,618,776	FL	Taylor	4
271102328	40901	22,079,089	17,883,643	22,079,089	17,883,643	SC	Horry	1
270641569	23793	1,927,095,844	1,694,248,885	1,557,548,210	1,443,453,596	NC	Brunswick	4
270793892	29442	657,919,204	635,481,806	631,420,976	614,065,030	NC	Dare	4
270914551	33909	1,723,242	1,296,570	1,723,242	1,296,570	NC	Carteret	1
271828904	67797	295,614,540	253,132,008	295,614,540	253,132,008	NC	Brunswick	2
272109422	78155	1,605,110	1,022,294	1,605,110	1,022,294	MS	Jackson	2
270519758	19274	2,765,154,963	2,395,934,858	2,241,858,942	2,033,831,262	NC	Carteret	4
270606968	22499	12,416,455	9,225,005	11,150,635	8,851,988	SC	Charleston	3
271485461	55082	330,743,862	264,122,216	304,047,926	250,016,151	SC	Charleston	3
271870537	69331	1,770,603,189	1,557,795,736	1,494,435,759	1,363,837,320	NC	Brunswick	4
270114006	4235	30,915,802	24,966,726	30,915,802	24,966,727	SC	Horry	1
271367686	50713	6,520,941	5,202,832	6,520,941	5,202,832	FL	Taylor	3
270653900	24244	1,096,011,745	1,025,588,800	839,914,904	820,026,667	NC	Currituck	4
271007511	37383	8,717,887	7,725,854	8,717,887	7,725,854	FL	Collier	1
271060139	39335	521,043,637	425,791,055	472,384,787	398,215,567	NC	Onslow	3
271320838	48983	1,072,824,675	956,252,857	1,010,461,487	909,875,712	NC	Pender	3
271462472	54219	15,877,463	12,735,831	15,877,463	12,735,831	NC	Carteret	1
271534553	56899	219,492,485	180,159,068	219,492,485	180,159,069	NC	Carteret	2
272548194	94401	121,423	71,397	121,423	71,397	FL	Miami-Dade	1
272574725	95372	159,013,481	133,224,900	159,013,481	133,224,901	NC	Pender	1
272590070	95927	904,191	409,296	755,773	309,663	LA	Lafourche	4
271383597	51302	5,026	1,700	4,494	1,548	FL	Gulf	4
271555488	57672	268,910	225,808	268,910	225,808	NC	Dare	2
271955654	72475	263,855	145,718	263,855	145,718	FL	Santa Rosa	4
272167828	80327	554,240	472,384	554,240	472,384	NC	Dare	3
270341242	12656	14,092	4,320	14,092	4,320	FL	Bay	3
271224735	45421	65,886,926	60,082,156	65,886,926	60,082,156	NC	Dare	1
272050277	75979	463,972,797	364,891,235	375,882,288	318,461,474	SC	Beaufort	4
272233715	82763	1,258,538,677	1,156,218,212	1,095,178,280	1,029,326,724	RI	Washington	3
270339795	12603	10,521,093	8,449,573	10,107,595	8,338,818	FL	Pasco	1

EventID	Year	GU_Loss_wDS	GR_Loss_wDS	GU_Loss_xDS	GR_Loss_xDS	LandfallState	LandfallCounty	SS_Intensity
271066794	39581	670,859	309,245	670,859	309,245	SC	Charleston	1
271624653	60213	1,419,831,311	1,280,831,160	1,220,341,677	1,131,349,536	FL	Palm Beach	3
271990307	73749	97,873,580	77,048,411	96,758,247	76,507,431	NC	Carteret	2
272373705	87946	31,470	25,024	31,470	25,024	NC	Hyde	1
271249627	46338	415,317,583	367,146,157	359,425,238	326,442,231	FL	Flagler	3
272121991	78625	254,605	190,098	251,732	188,738	NY	Suffolk	2
272063542	76471	21,443,845	15,534,162	19,164,063	14,771,855	GA	McIntosh	3
270703595	26069	1,212,697	851,604	979,512	812,192	FL	Brevard	1
270878957	32591	23,970,759	17,403,750	19,999,157	16,545,392	FL	Pinellas	1
271842083	68277	170,677	96,919	170,677	96,919	SC	Charleston	1
271860242	68950	114,762,912	95,961,535	113,460,591	95,324,585	FL	Monroe	1
272204795	81696	130,862,547	108,839,626	130,862,547	108,839,626	SC	Charleston	1
272444012	90536	18,446,916	15,397,351	18,446,916	15,397,351	FL	Collier	1
272624097	97205	44,395,756	35,366,656	43,261,307	34,907,554	SC	Charleston	2
270047960	1778	118,654,894	93,722,604	112,987,724	91,758,274	SC	Charleston	2
270128743	4776	367,649,917	316,983,400	337,609,755	297,379,081	NC	Onslow	2
271241166	46026	204,429,245	174,913,574	204,429,245	174,913,574	SC	Horry	1
271353540	50192	202,063,908	167,705,123	192,356,344	161,828,465	NC	Carteret	3
272260984	83771	5,964,155	4,532,622	5,964,155	4,532,622	SC	Charleston	1
271298510	48147	21,733,137	17,093,968	20,521,652	16,690,229	FL	Palm Beach	2
271574362	58358	1,030,411,009	918,399,658	953,741,940	861,900,290	SC	Horry	3
272422894	89762	21,169,393	18,465,154	21,169,393	18,465,154	NC	Hyde	1
272673283	99028	689,441	327,837	689,441	327,837	FL	Gulf	2
270325713	12085	391,562	247,592	376,168	237,144	FL	Levy	2
270335653	12450	205,439,838	182,631,910	165,183,083	154,366,269	NY	Suffolk	3
272523629	93490	11,500	4,931	11,500	4,931	GA	Chatham	2
272569438	95181	299,267,608	257,961,729	277,211,066	242,697,696	SC	Charleston	3
270035319	1312	347,647	202,786	347,647	202,786	FL	St. Johns	2
270658300	24405	412,542,846	348,989,864	392,210,886	335,936,274	NC	Onslow	3
271778334	65927	81,452	32,990	81,452	32,990	FL	Palm Beach	2
272414184	89443	274,955	190,087	274,955	190,087	FL	Franklin	2
270668531	24783	216,390,669	200,762,596	216,390,669	200,762,596	NC	Dare	3
271268971	47056	122,414,648	109,739,655	110,633,258	102,205,921	NC	Dare	2
271820473	67484	22,424,288	17,325,731	21,540,792	16,961,586	SC	Charleston	1
272179904	80785	436,038,279	391,340,084	403,391,275	370,836,152	NC	Carteret	4
272189754	81153	10,196,712	8,168,839	10,196,712	8,168,839	NC	Carteret	3
270708471	26248	362,749,018	274,379,069	257,825,566	217,312,870	FL	Miami-Dade	5
271151106	42700	161,986	57,902	161,986	57,902	SC	Charleston	1
271475925	54724	30,396,382	25,493,589	30,396,382	25,493,589	SC	Charleston	1
270187303	6932	7,258,902	5,390,824	6,732,659	5,218,634	FL	Sarasota	2
270242165	8974	570,118,339	504,240,211	514,211,349	463,113,256	NC	Brunswick	3
270461762	17128	663,190	322,333	602,573	283,789	FL	Palm Beach	2
270493549	18299	147,802,734	127,016,602	147,802,734	127,016,602	NC	Carteret	1
270762990	28281	10,865	4,782	10,260	4,443	LA	Plaquemines	2
272404860	89102	543,637	386,002	543,637	386,002	SC	Charleston	2
270670597	24858	69,701,952	57,669,980	69,701,952	57,669,980	FL	Manatee	1
270840791	31181	25,680	15,912	24,030	14,486	FL	Martin	3
271421166	52690	16,406,098	12,932,700	16,406,098	12,932,700	NC	Onslow	1
270140941	5223	6,626,323	5,820,815	6,626,323	5,820,815	FL	Brevard	2
270531450	19696	23,604	12,680	20,450	10,874	LA	Terrebonne	4
270907469	33655	23,504,960	20,749,277	23,504,960	20,749,277	NC	Dare	1
272113586	78307	4,450,294	2,970,682	3,508,432	2,726,212	FL	Okaloosa	2
271163173	43141	904,447,566	807,562,643	824,125,016	751,677,156	SC	Georgetown	3
272209710	81874	2,585,901,544	2,297,249,787	2,176,777,892	2,021,248,800	NC	Pender	4
272545975	94316	21,199,486	17,148,933	21,199,486	17,148,933	NC	Carteret	1
270139337	5165	12,379,030	9,911,059	12,379,030	9,911,059	NC	Brunswick	1
270882521	32723	90,157,015	75,268,152	90,157,015	75,268,152	NC	Brunswick	1
270927641	34402	2,389,501	2,005,042	2,389,501	2,005,042	NC	Dare	1
271069438	39677	3,198,055	2,389,788	3,198,055	2,389,788	SC	Charleston	1
271696802	62892	41,164,097	37,017,621	41,164,097	37,017,621	NC	Hyde	1
272017502	74765	448,719	292,675	448,719	292,675	SC	Beaufort	1
272253882	83516	179,502	77,965	179,502	77,965	FL	Walton	1
272563192	94950	66,455	50,131	66,455	50,131	NC	Dare	1
270003193	122	177,703,242	153,079,920	177,703,242	153,079,920	NC	Carteret	2
270473815	17576	110,925,195	91,199,875	108,059,934	89,702,532	NC	Carteret	1
270848234	31458	115,222,814	99,658,560	115,222,814	99,658,560	NC	Carteret	1
270852561	31617	3,397,680	2,084,300	2,468,181	1,891,367	FL	Collier	4
271145517	42493	39,933,135	32,006,043	36,096,928	30,173,790	FL	Miami-Dade	2
272271700	84166	17,293,091	12,906,822	15,464,741	12,422,327	FL	Broward	2
272327995	86266	531,743,282	458,449,352	517,684,358	449,040,394	NC	Onslow	2
270915605	33949	54,387,973	43,281,557	54,387,973	43,281,557	FL	Collier	1

EventID	Year	GU_Loss_wDS	GR_Loss_wDS	GU_Loss_xDS	GR_Loss_xDS	LandfallState	LandfallCounty	SS_Intensity
271871752	69376	82,676,718	68,390,436	82,676,718	68,390,436	NC	Onslow	1
271916753	71048	269,575	125,599	254,483	116,206	LA	Cameron	3
270138171	5122	711,262	536,236	620,205	521,263	NC	Dare	1
271131037	41953	8,884	4,626	8,884	4,626	LA	Lafourche	1
272598601	96248	14,663	7,200	14,663	7,200	NC	Hyde	1
270063585	2354	99,825,559	82,332,426	99,825,559	82,332,426	NC	Carteret	1
270170864	6317	163,900	107,487	163,900	107,487	FL	Bay	1
270842781	31253	292,824	124,029	292,824	124,029	SC	Charleston	1
271195903	44355	727,516,013	666,510,464	718,902,068	660,476,104	NC	Carteret	3
272400951	88957	1,718,149	1,308,993	1,522,804	1,260,345	NY	Nassau	2
272482987	91977	123,601,784	114,690,260	123,601,784	114,690,260	NC	Dare	2
270291442	10802	41,239,811	36,215,915	41,239,811	36,215,915	NC	Carteret	2
271514728	56158	21,120,779	16,382,433	21,120,779	16,382,433	FL	Hernando	1
272065654	76550	54,379,543	49,121,463	54,379,543	49,121,463	SC	Charleston	1
272189666	81150	464,019,859	423,632,902	437,557,755	403,248,519	NC	Hyde	3
270493248	18288	47,537,783	42,156,492	47,537,783	42,156,492	NC	Dare	1
270550124	20385	9,987,633	7,817,316	9,987,633	7,817,316	NC	Carteret	1
271800133	66736	41,541,461	32,667,051	41,541,461	32,667,051	SC	Beaufort	2
272098652	77761	11,596	5,469	11,297	5,305	LA	Jefferson	3
272499089	92574	87,654	42,675	71,015	29,302	FL	Monroe	1
270262567	9733	61,555,114	51,810,816	61,555,114	51,810,816	NC	Carteret	1
270759468	28149	12,066,421	7,792,447	9,401,782	7,159,982	FL	Volusia	4
271289279	47804	382,646	221,805	347,748	192,849	FL	Franklin	1
271929963	71532	16,531,558	14,497,075	16,531,558	14,497,075	NC	Hyde	1
272169686	80397	5,083,865,978	4,333,247,757	3,946,610,526	3,683,066,822	NC	Onslow	4
270988903	36685	112,778,720	101,545,493	112,778,720	101,545,493	NC	Hyde	1
271136994	42173	31,319,855	26,475,045	28,463,390	25,510,088	NC	Dare	1
271601662	59369	4,908,375	3,820,143	4,908,375	3,820,145	SC	Charleston	1
271785624	66194	99,635,769	91,106,274	99,635,769	91,106,274	NC	Hyde	2
272013108	74602	19,607,871	14,661,446	17,812,860	14,108,846	FL	Santa Rosa	2
272254724	83546	14,336	6,382	11,116	4,953	FL	Collier	3
272688448	99589	207,451,650	173,930,617	197,420,833	168,002,707	FL	Monroe	1
271791840	66427	876,529,328	814,813,702	866,288,761	806,936,839	NC	New Hanover	3
272452168	90840	4,258,944	3,125,039	3,480,860	3,021,621	NY	Suffolk	2
272521722	93418	1,060,134	798,631	1,060,134	798,631	NC	Carteret	1
271324456	49120	410,295	279,321	380,745	262,020	FL	Miami-Dade	2
270952427	35334	1,044,371	641,166	1,044,371	641,166	GA	Chatham	1
271584247	58733	33,735,961	25,749,106	30,297,995	24,787,199	FL	Brevard	1
271682299	62358	73,139,717	58,724,848	73,139,717	58,724,849	NC	Carteret	1
272056798	76218	6,291	2,460	6,291	2,460	SC	Charleston	1
272493519	92366	105,361,833	94,282,110	94,569,025	87,665,741	NY	Suffolk	3
272358688	87400	2,714,494	1,394,391	2,150,662	1,105,616	FL	Broward	4
270498149	18472	134,285	79,539	108,128	58,882	FL	Collier	3
270338442	12554	423,280	227,788	328,868	174,024	FL	Palm Beach	4
272304406	85397	3,645,319	2,731,445	3,645,319	2,731,445	NC	Carteret	1
272366950	87697	1,328,712	1,057,489	1,328,712	1,057,489	SC	Georgetown	1
270148917	5517	30,017,864	23,515,628	27,845,110	22,600,775	FL	Pinellas	1
270306833	11384	49,031,066	43,443,255	47,093,795	42,570,638	NC	Dare	4
270389573	14445	144,217,857	126,885,446	144,217,857	126,885,446	SC	Horry	1
270545039	20194	105,764,310	85,750,876	96,611,872	81,189,892	FL	Hernando	2
270596754	22127	362,476,584	317,366,889	344,900,078	305,569,289	FL	Collier	2
270634443	23529	5,282	1,752	4,587	1,581	FL	Palm Beach	3
271053767	39099	167,438,963	142,268,207	167,438,963	142,268,207	NC	Onslow	1
271055555	39165	331,356,367	278,383,652	331,356,367	278,383,652	NC	Pender	2
271445123	53576	13,348	6,411	13,348	6,411	NC	Hyde	1
271854423	68732	26,002,330	22,893,742	26,002,330	22,893,742	NC	Dare	3
272327472	86245	21,427	11,628	21,184	11,464	FL	Indian River	1
271382109	51243	4,297	2,507	4,297	2,507	GA	Chatham	1
272088285	77382	2,176,022,088	1,899,186,937	1,805,486,147	1,666,113,484	SC	Georgetown	3
270347271	12883	1,800,464,828	1,640,877,793	1,587,236,180	1,494,809,728	NC	Carteret	3
271346734	49940	409,969	339,308	409,969	339,308	NC	Dare	1
271481748	54940	18,853,990	16,224,321	18,853,990	16,224,322	NC	Hyde	1
270682536	25303	583,565,545	522,822,288	531,655,064	484,467,946	NC	Carteret	3
271712608	63487	252,304,723	219,763,329	252,304,723	219,763,329	NC	Brunswick	1
271725216	63957	23,542,031	20,566,128	23,542,031	20,566,128	NC	Hyde	1
271124428	41711	4,312,075	3,460,408	4,312,075	3,460,408	FL	Levy	1
271485248	55074	40,152,617	35,013,570	40,152,617	35,013,570	NC	Hyde	3
271915309	70993	667,210,094	583,241,231	575,045,509	516,844,699	NC	Brunswick	2
270314534	11669	203,367	140,691	165,128	132,502	LA	Lafourche	4
270414292	15367	2,056,104	1,390,201	1,614,155	1,270,654	NY	Suffolk	4
271465268	54324	298,366,139	258,135,561	276,049,158	242,803,052	NC	Carteret	3

EventID	Year	GU_Loss_wDS	GR_Loss_wDS	GU_Loss_xDS	GR_Loss_xDS	LandfallState	LandfallCounty	SS_Intensity
272018965	74820	151,248,394	98,680,509	110,719,584	89,144,974	FL	Monroe	5
272060206	76348	165,516,750	136,336,570	137,018,565	120,258,349	FL	Miami-Dade	4
272152580	79757	27,914,486	19,378,469	21,342,016	17,887,670	FL	St. Lucie	3
272665526	98744	27,585,058	22,823,417	27,585,058	22,823,417	NC	Dare	2
272698337	99950	254,587,768	228,714,344	254,587,768	228,714,344	NC	Hyde	2
271042360	38679	40,047,892	32,839,597	40,047,892	32,839,597	NC	Brunswick	1
271677554	62180	47,937,823	35,248,967	41,605,483	33,872,849	GA	Chatham	3
271860799	68972	5,019,186	3,660,105	4,620,549	3,515,648	LA	Lafourche	5
272466049	91358	580,528,177	467,007,428	477,023,655	408,525,161	NC	New Hanover	3
270067991	2522	98,355	58,422	88,617	51,328	LA	Plaquemines	4
270237352	8794	19,789,059	15,560,203	19,789,059	15,560,203	GA	Glynn	2
270692798	25681	62,167,148	49,803,522	62,167,148	49,803,522	NC	New Hanover	1
270713472	26441	11,299,502	8,746,027	11,299,502	8,746,027	NC	Carteret	1
270980334	36366	33,712,462	30,959,252	33,712,462	30,959,252	NC	Dare	2
271582142	58651	9,536,259	7,425,508	9,536,259	7,425,508	FL	Martin	1
272177446	80695	82,427,686	65,490,170	82,427,686	65,490,173	SC	Charleston	3
270517890	19206	72,157,269	57,377,926	72,157,269	57,377,927	SC	Charleston	3
270762367	28257	133,554,458	114,257,796	133,554,458	114,257,796	FL	Collier	2
270911438	33797	163,246,963	139,192,968	163,246,963	139,192,968	FL	Brevard	2
271089529	40422	25,953,996	20,291,737	25,953,996	20,291,739	SC	Charleston	2
271834133	67984	8,275,140	6,620,684	7,883,893	6,516,645	SC	Beaufort	3
272247113	83264	608,362,023	572,495,800	551,890,495	526,250,120	NC	Carteret	3
270721504	26744	124,178,476	110,679,107	116,147,879	105,628,327	NC	Hyde	1
270944769	35046	17,565,192	15,632,769	17,565,192	15,632,769	NC	Dare	1
271544100	57254	421,715,646	359,796,852	384,211,470	332,601,287	NC	Carteret	3
272235354	82824	6,745,046	5,674,178	6,745,046	5,674,178	NC	Hyde	1
270912519	33835	2,486,498	1,924,928	2,486,498	1,924,929	SC	Charleston	1
270955349	35442	20,280,506	15,622,038	19,478,854	15,315,687	GA	Glynn	1
271190552	44158	198,925	112,313	183,102	100,606	LA	Jefferson	5
272484354	92028	1,044,154,071	852,812,374	842,854,620	729,780,991	FL	Lee	2
271318820	48904	67,726,484	55,913,995	67,726,484	55,913,995	FL	Monroe	1
271993966	73884	142,660,092	118,569,079	142,660,092	118,569,080	SC	Horry	2
272417771	89574	957,047,063	852,887,990	843,907,418	768,607,618	NC	Carteret	3
271298605	48150	517,164	399,412	517,164	399,412	SC	Charleston	1
271958356	72578	130,680	89,690	130,680	89,690	SC	Charleston	1
271083813	40203	82,670,506	64,655,203	76,067,299	62,098,909	SC	Charleston	3
271099268	40787	121,256,248	95,677,297	106,045,421	88,859,092	FL	Palm Beach	2
272663376	98668	2,752,217	2,215,339	2,752,217	2,215,339	SC	Charleston	1
270034260	1272	705,616	508,173	705,616	508,173	FL	Taylor	1
270073528	2731	1,745,560	1,340,067	1,745,560	1,340,067	NC	Carteret	1
270462097	17140	614,668,825	575,838,786	590,098,300	556,288,924	NC	Dare	2
270523410	19409	96,906,401	85,496,321	96,906,401	85,496,321	SC	Georgetown	1
271581113	58611	1,960,155	1,108,804	1,960,155	1,108,804	AL	Mobile	1
270159182	5890	66,186,374	56,130,492	66,186,374	56,130,493	NC	Brunswick	1
270334179	12396	166,822,774	146,054,241	129,345,761	120,920,023	FL	Miami-Dade	2
272049230	75939	541,324	226,786	541,324	226,787	FL	Taylor	1
272090959	77480	26,968,057	21,132,601	26,968,057	21,132,602	SC	Georgetown	1
270384739	14259	48,256,135	36,511,285	36,945,782	33,175,099	NY	Nassau	3
270430872	15974	339,951,635	312,070,032	303,498,360	283,874,032	NC	Hyde	3
270173118	6400	28,542,178	22,943,981	28,542,178	22,943,981	SC	Horry	1
270500627	18571	125,518,936	113,716,249	125,518,936	113,716,249	NC	Hyde	2
270982438	36444	10,137,950	8,981,114	10,137,950	8,981,114	NC	Dare	1
271681474	62328	564,880	344,924	468,441	281,624	NY	Queens	2
270813278	30148	82,379,519	63,673,558	82,379,519	63,673,558	SC	Beaufort	3
271181294	43812	848,946	503,743	706,474	406,763	TX	Calhoun	5
271202859	44609	14,385,786	10,922,204	14,385,786	10,922,204	NC	Carteret	1
271453936	53898	23,946,933	19,124,457	23,946,933	19,124,458	FL	Franklin	3
272265269	83925	20,622,645	18,224,947	20,622,645	18,224,947	NC	Dare	1
272290568	84879	233,503	148,878	233,503	148,878	LA	Lafourche	1
270259798	9632	585,003,968	480,594,254	521,729,649	440,983,323	SC	Charleston	3
270343959	12760	288,647,478	253,835,643	288,647,478	253,835,644	NC	Onslow	2
271099975	40815	2,502,471	2,153,910	2,502,471	2,153,910	NC	Dare	1
271121047	41586	20,232,847	16,464,796	20,232,847	16,464,796	SC	Charleston	1
271374589	50970	3,284,909	2,322,951	3,284,909	2,322,951	SC	Beaufort	1
272292981	84969	40,891,804	33,660,413	40,891,804	33,660,414	SC	Charleston	2
270749264	27780	28,194,951	23,454,557	28,194,951	23,454,557	NC	Hyde	3
271466308	54364	170,578,031	142,397,747	170,578,031	142,397,747	NC	Onslow	2
271714079	63546	2,144,431	1,805,803	2,144,431	1,805,803	NC	Dare	1
272465514	91338	422,551,347	405,972,225	422,551,347	405,972,225	NC	Hyde	3
271200192	44514	4,704,583	4,135,796	4,704,583	4,135,796	NC	Dare	1
271390061	51537	235,392,523	194,147,361	210,582,338	178,691,486	FL	Miami-Dade	2

EventID	Year	GU_Loss_wDS	GR_Loss_wDS	GU_Loss_xDS	GR_Loss_xDS	LandfallState	LandfallCounty	SS_Intensity
270409088	15170	23,054,615	19,012,859	23,054,615	19,012,859	FL	Hernando	1
271012250	37555	347,069,958	307,778,223	347,069,958	307,778,223	NC	Brunswick	2
271962091	72716	3,146,951	2,528,548	3,146,951	2,528,548	SC	Charleston	1
270374287	13872	259,236,706	216,514,435	246,668,018	208,370,002	NC	Carteret	2
271681291	62322	3,599,796	2,227,109	3,091,177	1,939,391	FL	Brevard	1
271704403	63174	1,340,890,365	1,210,562,958	1,250,891,251	1,143,369,180	NC	Onslow	3
272159347	80006	53,356,486	38,936,417	45,063,620	35,181,518	NC	Carteret	1
272522818	93460	81,199,357	65,367,211	68,192,675	58,413,637	FL	Miami-Dade	3
270060965	2255	117,204,078	104,732,713	117,204,078	104,732,713	NC	Dare	2
270113822	4228	18,705,173	15,478,294	18,705,173	15,478,295	SC	Charleston	1
270231838	8590	1,213,549,808	1,060,889,412	858,653,162	796,071,433	FL	Pasco	4
270646522	23971	21,387,607	17,616,988	21,387,607	17,616,988	NC	Dare	1
271600081	59309	31,027,544	25,637,700	27,501,228	24,538,213	NY	Nassau	2
272518092	93281	273,982,087	235,403,991	273,982,087	235,403,991	NC	Carteret	3
270634191	23520	609,932	386,620	609,932	386,620	TX	Cameron	4
270756869	28052	145,979,895	119,233,379	145,979,895	119,233,379	NC	Onslow	2
271108404	41127	653,489,379	572,317,252	616,166,089	546,329,053	NC	Brunswick	2
271512512	56077	327,506,026	262,100,447	256,202,401	221,989,240	FL	Pasco	2
272203630	81655	38,712,392	31,503,398	38,712,392	31,503,398	NC	Carteret	1
272237275	82895	15,944,927	14,086,006	15,944,927	14,086,006	NC	Hyde	3
271994604	73909	8,634,595	7,297,143	8,634,595	7,297,143	NC	Carteret	1
272312933	85714	62,347,261	51,354,434	62,347,261	51,354,434	NC	Pender	1
271687453	62546	71,382	22,321	71,382	22,321	LA	Cameron	3
270919681	34103	51,265,021	40,664,684	51,265,021	40,664,684	NC	Carteret	1
271317745	48865	18,115,266	13,937,855	18,115,266	13,937,855	NC	Onslow	1
272010282	74498	1,879,092	1,637,589	1,879,092	1,637,589	NC	Dare	1
272495800	92451	348,650,496	316,052,872	348,650,496	316,052,872	NC	Brunswick	1
272609312	96655	191,845,320	168,020,933	191,845,320	168,020,933	SC	Horry	1
270476977	17693	423,618	312,864	423,618	312,864	FL	Martin	3
272226115	82480	218,249,051	173,240,200	172,307,621	147,642,869	FL	Broward	2
272458269	91065	294,772,872	264,526,421	217,844,805	206,318,916	NC	Dare	3
271103826	40955	37,358,364	27,650,757	30,655,614	25,392,957	NC	Brunswick	1
271120783	41577	55,158,768	48,938,235	55,158,768	48,938,235	NC	Hyde	1
271789243	66335	263,335,967	239,866,022	263,335,967	239,866,022	NC	Dare	2
270700158	25944	4,136,373	2,986,726	3,622,889	2,842,144	FL	Dixie	3
270064960	2406	188,824,224	178,402,944	188,824,224	178,402,944	NC	Hyde	2
270487211	18066	2,261,432	1,822,559	2,261,432	1,822,559	SC	Beaufort	2
271046948	38846	135,719,620	123,648,508	135,719,620	123,648,508	NC	Dare	2
271131774	41980	531,577,971	452,060,438	484,836,417	421,619,584	NC	New Hanover	3
272636319	97664	13,925,783	11,868,126	13,925,783	11,868,126	NC	Carteret	1
270112286	4170	175,616,398	160,378,844	155,498,581	145,996,138	RI	Washington	3
272322517	86062	56,448,009	45,071,009	56,448,009	45,071,009	SC	Charleston	3
270844198	31307	460,677,370	405,472,166	455,317,758	401,783,132	NC	New Hanover	2
271868441	69254	396,150,571	351,637,798	391,574,915	348,419,140	SC	Georgetown	2
271948069	72189	185,680,988	157,955,709	185,680,988	157,955,709	NC	Brunswick	2
272503197	92724	89,692,506	77,730,337	89,692,506	77,730,337	NC	Brunswick	1
270107029	3975	4,207,744	3,681,115	4,207,744	3,681,115	NC	Dare	1
270744647	27615	487,850,104	407,611,289	387,740,813	342,456,150	FL	Monroe	2
271583120	58691	62,238,074	56,207,007	62,238,074	56,207,007	NC	Dare	1
270859613	31873	1,066,948	865,990	1,066,948	865,990	NC	Hyde	1
270863414	32009	36,038,645	28,374,207	36,038,645	28,374,207	NC	Carteret	1
270974620	36150	69,150	27,177	69,150	27,177	GA	Chatham	1
271086977	40325	10,581,002	8,951,032	10,581,002	8,951,032	NC	Carteret	1
272597397	96201	188,414,542	163,719,486	188,414,542	163,719,487	FL	Collier	1
271507206	55883	390,865,996	337,617,342	386,314,496	334,507,800	NC	Carteret	2
271789846	66355	19,745,502	16,103,744	17,653,676	15,400,619	NC	Dare	1
271790060	66364	82,227,080	64,821,695	64,821,141	55,420,771	FL	Lee	2
272491575	92295	46,873,178	31,736,755	37,978,727	29,854,469	FL	Duval	3
270825927	30617	620,948,361	517,286,937	525,796,852	456,567,849	FL	Miami-Dade	4
270926773	34369	3,657,466,679	3,150,243,854	2,950,392,883	2,892,346,498	NC	Dare	4
271689183	62608	29,326	15,343	29,326	15,343	GA	Chatham	2
270735926	27283	3,364	1,712	3,056	1,538	FL	Miami-Dade	2
271978310	73316	517,447,554	444,899,106	517,447,554	444,899,107	NC	New Hanover	2
272464467	91298	1,153,436	802,643	925,397	675,764	NY	Suffolk	3
270900982	33414	21,415	10,691	21,415	10,691	FL	Martin	2
271969019	72976	1,492,969,815	1,258,084,540	1,095,321,571	991,076,605	FL	Miami-Dade	4
271988561	73688	13,759,240	10,740,631	13,759,240	10,740,631	NC	Carteret	1
270720797	26716	114,175	67,411	99,870	54,967	TX	Galveston	4
270769236	28518	212,794,381	186,529,409	204,315,827	180,913,835	NC	Carteret	1
271093455	40571	85,507,070	74,198,434	85,507,070	74,198,434	FL	Volusia	1
271477204	54772	1,482,031,860	1,313,599,694	1,224,585,993	1,190,646,455	NC	Dare	4

EventID	Year	GU_Loss_wDS	GR_Loss_wDS	GU_Loss_xDS	GR_Loss_xDS	LandfallState	LandfallCounty	SS_Intensity
272517695	93266	104,622,300	91,193,388	104,622,300	91,193,388	NC	Carteret	1
271444248	53543	340,970	198,922	340,970	198,922	MS	Jackson	1
270049657	1838	403,606,896	341,842,392	329,295,843	295,288,316	FL	Lee	2
270407640	15116	1,697,764	1,055,358	1,453,326	927,775	LA	Terrebonne	4
271022747	37937	2,812,506	2,302,685	2,812,506	2,302,685	FL	Monroe	1
271105217	41006	34,813,673	31,107,321	34,813,673	31,107,321	NC	Dare	1
270904488	33542	576,332	466,764	544,126	461,680	NC	Dare	2
270337858	12534	492,750	413,947	492,750	413,947	FL	St. Lucie	1
271174929	43577	326,495,887	241,048,841	255,486,563	211,127,924	SC	Charleston	4
271420688	52672	1,648,697	1,322,110	1,570,764	1,304,255	FL	Sarasota	2
271808401	67043	310,502,328	274,280,931	298,028,106	265,302,861	SC	Horry	1
272506340	92841	20,447,742	18,213,598	20,447,742	18,213,598	NC	Hyde	4
271988982	73703	78,588	35,764	73,513	32,012	AL	Baldwin	2
271367208	50695	7,584,057	6,510,508	7,584,057	6,510,508	NC	Dare	1
271918621	71116	15,950,716	12,465,528	15,950,716	12,465,528	NC	Carteret	1
272201755	81587	130,353,505	103,628,162	116,982,081	97,128,376	FL	Pasco	2
270272182	10080	83,188	58,543	83,188	58,543	NC	Carteret	1
270282461	10457	566,503,662	506,716,305	551,581,540	496,104,065	NC	Onslow	3
270749948	27803	1,045,198	900,607	1,045,198	900,607	NC	Dare	1
272019695	74847	48,712,929	42,724,373	48,712,929	42,724,373	NC	Hyde	1
271313513	48709	142,575,243	120,288,176	142,575,243	120,288,176	NC	Carteret	1
271347716	49976	8,779,781	7,645,064	8,779,781	7,645,064	NC	Dare	1
271149967	42658	809,676	554,352	666,594	514,862	FL	Santa Rosa	3
272059143	76309	278,265,692	229,723,601	275,061,241	227,769,949	NC	Carteret	3
272203390	81646	67,779,522	51,227,094	58,579,089	47,740,416	FL	Lee	1
270597187	22143	1,213,758,295	1,089,080,764	1,113,123,561	1,014,619,422	NC	Onslow	3
270896163	33232	26,932,312	20,213,820	22,876,387	19,415,776	FL	Sarasota	2
271175445	43595	112,563,939	93,439,358	102,733,870	87,065,654	NC	Hyde	3
271349534	50041	42,266	28,803	41,194	28,106	FL	Monroe	1
271992920	73845	1,661,744,929	1,465,867,890	1,427,153,761	1,302,243,282	NC	New Hanover	3
270399114	14801	15,746,625	12,426,231	15,746,625	12,426,231	NC	New Hanover	1
271226427	45483	967,686,954	808,976,370	824,204,353	714,335,849	SC	Charleston	4
271756437	65118	79,964,753	55,799,989	61,762,260	50,334,430	FL	Manatee	3
271849748	68563	2,588,281	1,911,009	2,421,790	1,843,687	NC	Carteret	1
270171020	6322	288,591	133,393	288,591	133,393	MS	Hancock	1
270798429	29604	668,985	401,922	668,985	401,922	NY	Suffolk	1
271745323	64706	158,259,329	144,027,150	144,563,550	134,494,229	VA	Virginia Beach (	2
272283707	84617	289,127,766	251,954,460	289,127,766	251,954,460	NC	Brunswick	3
272643845	97938	19,707,781	15,271,151	18,605,950	14,923,457	FL	Levy	1
270688825	25534	58,449,155	53,598,325	58,449,155	53,598,325	NC	Dare	2
272125790	78768	39,240,620	29,324,004	33,111,312	27,707,767	NC	Dare	2
272263301	83854	3,168,098	2,167,587	2,741,688	2,024,501	FL	Walton	1
272431684	90086	43,603,079	39,139,126	43,603,079	39,139,126	NC	Hyde	2
272067220	76606	29,895,048	22,732,067	26,838,976	21,995,306	SC	Beaufort	3
270059153	2189	4,027,714	3,186,197	4,027,714	3,186,197	SC	Charleston	2
271193638	44272	432,323,249	383,573,073	432,323,249	383,573,073	NC	Pender	2
271520573	56377	203,648,163	186,063,063	193,890,224	178,966,019	NC	Hyde	2
271884204	69823	367,571,010	324,141,308	346,565,278	309,061,916	FL	Collier	3
272185813	81005	110,904,863	102,307,987	110,904,863	102,307,987	NC	Hyde	1
270607133	22506	138,981,803	115,337,624	138,981,803	115,337,625	SC	Horry	1
271183296	43887	13,302,649	10,213,045	13,302,649	10,213,046	NC	Pender	1
271471214	54549	89,549,133	80,528,166	83,760,430	77,051,933	FL	Miami-Dade	2
271542892	57209	3,917	442	3,917	442	FL	Collier	1
272503529	92735	60,255,946	47,034,423	57,862,325	46,205,011	SC	Charleston	3
270805127	29850	875,334	532,757	791,649	480,244	FL	Manatee	1
270997175	36996	3,054,491	2,378,285	3,054,491	2,378,285	SC	Charleston	1
271188410	44075	717,214,499	614,083,487	629,781,712	554,988,413	NC	Onslow	3
271320138	48955	231,775,479	214,973,873	206,030,195	195,355,389	RI	Newport	3
270076362	2835	730,375	524,822	689,604	509,247	FL	Walton	1
271458433	54067	7,851,065	5,653,096	6,958,567	5,340,436	FL	Miami-Dade	3
271768004	65548	1,829,032	1,442,509	1,829,032	1,442,509	GA	McIntosh	1
271769277	65597	1,392,210	893,474	1,239,016	813,618	GA	McIntosh	3
272375882	88026	573,551,901	496,352,430	522,873,197	461,827,809	SC	Georgetown	3
270313923	11645	52,919,349	44,487,088	52,919,349	44,487,088	NC	Carteret	1
271744081	64658	18,884,011	14,555,354	18,884,011	14,555,354	NC	Carteret	1
271836831	68082	18,759,698	16,856,547	18,759,698	16,856,547	NC	Dare	4
270256971	9527	57,321,452	48,698,765	57,321,452	48,698,765	NC	Dare	1
272325993	86191	73,669,974	65,104,477	66,923,671	61,445,278	NC	Dare	3
271252844	46458	33,319,100	26,649,429	33,319,100	26,649,429	NC	New Hanover	1
272110636	78199	7,550,539	5,717,982	7,550,539	5,717,983	SC	Beaufort	1
270177400	6559	55,030,083	46,091,070	55,030,083	46,091,070	NC	Carteret	1

EventID	Year	GU_Loss_wDS	GR_Loss_wDS	GU_Loss_xDS	GR_Loss_xDS	LandfallState	LandfallCounty	SS_Intensity
270532519	19734	13,005,927	10,292,429	12,171,496	10,059,860	FL	Brevard	2
271780726	66014	32,138,566	26,480,771	32,138,566	26,480,771	SC	Georgetown	1
271792318	66445	7,780,992	6,008,214	7,780,992	6,008,215	SC	Charleston	1
272024256	75019	105,594,931	85,045,997	95,852,358	79,782,921	SC	Charleston	4
271125568	41754	2,255,551	1,404,007	1,973,760	1,251,722	FL	Pinellas	1
271331473	49376	85,670,251	70,934,065	85,670,251	70,934,066	NC	Onslow	1
272440765	90417	135,474,976	116,639,471	135,474,976	116,639,471	FL	Collier	2
270156358	5789	57,868	31,711	57,868	31,711	FL	Santa Rosa	3
270637201	23631	352,602,085	283,051,493	329,599,497	270,097,925	SC	Charleston	3
270648363	24035	23,104,502	18,235,042	23,104,502	18,235,042	NC	Carteret	1
272276327	84344	22,109,886	19,593,755	22,109,886	19,593,755	NC	Dare	3
270711497	26364	18,114	5,724	13,324	2,786	TX	Brazoria	4
270118842	4415	120,300,928	101,327,665	120,300,928	101,327,667	SC	Charleston	2
272541359	94144	87,345	48,434	87,345	48,434	LA	Plaquemines	2
270495589	18374	15,848,344	12,368,883	15,848,344	12,368,883	SC	Charleston	1
271112174	41264	6,682,439	5,197,916	6,682,439	5,197,916	NC	New Hanover	1
272612342	96770	16,655,293	14,357,117	16,000,143	14,213,902	NC	Dare	1
270652773	24202	294,529,497	244,248,101	275,300,013	232,559,398	SC	Georgetown	2
270813606	30160	5,068,633	3,943,502	5,068,633	3,943,502	FL	Monroe	1
271158434	42969	1,011,021,110	972,654,381	999,301,798	963,644,357	NC	Dare	3
270071969	2669	2,860,952	2,456,060	2,860,952	2,456,060	NC	Dare	3
270602656	22341	32,547,072	25,767,086	28,968,267	24,688,212	FL	Manatee	1
271022319	37922	65,505,000	57,233,406	61,809,697	55,119,854	NC	Hyde	1
272356838	87331	356,209	294,341	356,209	294,341	NC	Dare	1
272636312	97664	7,817,765	5,310,138	6,613,239	5,063,553	FL	St. Johns	3
270085608	3183	25,357,447	19,436,605	25,357,447	19,436,605	NC	Carteret	1
270833014	30882	70,368,706	59,032,108	70,368,706	59,032,110	NC	Brunswick	1
271979864	73372	714,454	520,962	714,454	520,962	NY	Suffolk	1
272559998	94829	380,362,669	301,148,002	342,179,589	282,502,010	SC	Charleston	4
270419614	15566	4,562,880	3,483,915	4,562,880	3,483,915	NC	Carteret	1
270441379	16370	2,573,968	2,238,511	2,573,968	2,238,511	NC	Hyde	1
270670590	24858	10,134,844	8,886,030	10,134,844	8,886,030	NC	Dare	1
270832284	30855	367,607,684	340,092,085	343,359,062	322,325,331	NC	Hyde	3
270223015	8263	6,156,019	3,971,780	5,054,901	3,618,392	LA	Jefferson	4
270456451	16934	5,715,499	5,000,595	5,715,499	5,000,595	NC	Dare	1
270763395	28297	18,263,627	16,255,956	18,263,627	16,255,956	NC	Dare	1
270964529	35780	183,399,409	173,933,015	183,399,409	173,933,015	NC	Dare	4
271377885	51088	8,240,717	5,615,388	7,153,322	5,262,113	GA	Chatham	1
270002803	107	63,768	31,103	63,768	31,103	SC	Charleston	1
270344268	12772	65,080,339	56,662,417	58,840,590	53,584,355	NY	Suffolk	2
270850450	31539	279,990,217	219,020,797	254,139,682	206,895,184	SC	Charleston	3
270924851	34297	58,692,596	53,262,992	58,692,596	53,262,992	NC	Dare	1
270969941	35976	47,794,183	38,810,198	47,794,183	38,810,198	SC	Charleston	1
271280171	47470	29,287,252	24,130,962	29,287,252	24,130,962	NC	Carteret	1
272669933	98905	5,081,554	3,772,429	5,081,554	3,772,430	SC	Charleston	1
270250316	9281	2,593,076	2,272,515	2,593,076	2,272,515	FL	Indian River	1
272604329	96467	5,404	2,051	5,404	2,051	FL	Brevard	1
271553368	57595	379,502	315,137	379,502	315,137	NC	Dare	1
272132028	79004	214,285,471	180,874,588	202,140,370	173,800,443	SC	Horry	3
270009743	366	295,420,719	254,464,261	295,420,719	254,464,261	NC	Carteret	2
270297108	11018	1,412,219	1,213,032	1,412,219	1,213,032	NC	Dare	2
270602575	22338	81,382,993	61,303,516	72,394,546	59,099,199	FL	Okaloosa	4
270617098	22881	37,322,298	33,997,460	37,322,298	33,997,460	NC	Dare	1
271046451	38828	77,306,090	70,660,923	77,306,090	70,660,923	NC	Dare	2
271691804	62708	30,545,972	27,175,215	30,545,972	27,175,215	NC	Dare	1
270056600	2091	353,434,382	329,968,469	299,473,134	286,764,775	NC	Hyde	3
270758248	28103	5,183,251	4,038,846	5,183,251	4,038,846	NC	Carteret	1
270790282	29311	981,610	602,700	845,928	497,809	TX	Brazoria	3
270963887	35756	104,667,382	88,555,953	97,041,569	84,197,602	NJ	Cape May	2
271003513	37235	70,567,279	63,064,880	70,567,279	63,064,880	NC	Carteret	1
271903637	70556	1,820,555,963	1,591,012,081	1,429,128,244	1,315,075,964	SC	Charleston	4
271714866	63576	457,442	381,926	457,442	381,926	NC	Dare	1
271734372	64291	282,854,502	240,496,748	282,854,502	240,496,748	NC	Onslow	2
272324041	86119	1,025,708,216	899,659,377	940,497,681	840,485,142	NC	Onslow	3
270638931	23693	16,246	3,396	16,246	3,396	LA	Iberia	2
270125982	4679	146,494,344	128,303,152	146,494,344	128,303,152	FL	Collier	1
271548898	57430	128,719	64,723	106,454	48,266	FL	Pasco	2
271802618	66826	7,461,432	5,855,168	7,377,638	5,825,833	FL	Broward	1
271927049	71425	1,139,038,608	1,033,228,917	1,082,867,871	989,922,475	NC	New Hanover	3
272205781	81731	1,090,850,418	971,784,366	992,768,134	900,852,476	NC	Onslow	3
272268536	84045	48,414	19,473	48,414	19,473	FL	Santa Rosa	1

EventID	Year	GU_Loss_wDS	GR_Loss_wDS	GU_Loss_xDS	GR_Loss_xDS	LandfallState	LandfallCounty	SS_Intensity
270610106	22618	244,342,713	211,821,910	244,342,713	211,821,910	NC	Brunswick	2
270615088	22805	20,285,887	18,321,297	20,285,887	18,321,297	NC	Dare	1
270901403	33429	62,022	41,309	62,022	41,309	FL	Walton	3
271080879	40094	2,674,040	2,266,242	2,674,040	2,266,242	NC	Hyde	1
271109920	41180	964,457,511	875,137,809	878,434,165	809,175,836	NC	Carteret	4
270594229	22034	48,716,400	41,693,363	48,716,400	41,693,363	NC	Dare	3
270811818	30094	65,740,591	60,399,381	65,740,591	60,399,381	NC	Hyde	2
271186645	44009	45,743,742	40,699,527	45,743,742	40,699,528	NC	Hyde	1
271537300	57002	86,579,425	69,770,147	72,518,739	62,631,189	SC	Beaufort	3
271113093	41296	984,936	691,396	880,578	656,341	FL	St. Lucie	3
271257208	46620	897,285	606,939	897,285	606,939	SC	Charleston	1
272048897	75926	72,529	59,216	72,529	59,216	NC	Dare	1
270471386	17487	1,963,802	1,684,034	1,963,802	1,684,034	FL	Miami-Dade	2
271167736	43315	132,054	80,437	132,054	80,437	NC	Dare	1
271657823	61451	978,206	833,655	978,206	833,655	NY	Suffolk	2
271716169	63624	1,664,418	1,385,121	1,645,683	1,381,611	NJ	Cape May	2
272115263	78371	82,181,436	68,076,152	82,181,436	68,076,152	SC	Horry	1
271505563	55823	217,874,276	178,675,816	180,121,949	156,595,949	NC	Carteret	3
272414574	89458	819,776,132	754,538,296	739,227,372	690,911,381	NC	Hyde	2
270388086	14387	45,556,527	34,413,668	39,869,688	32,556,438	FL	Pasco	2
271292641	47927	3,895,032	2,847,330	3,216,184	2,687,149	FL	Monroe	3
270699012	25902	395,408	307,890	395,408	307,890	SC	Charleston	1
270784708	29103	597,053	435,714	597,053	435,714	GA	Chatham	1
271375827	51014	36,512	13,979	32,332	11,388	SC	Georgetown	1
270006261	237	4,750,246	3,585,986	4,343,800	3,458,279	FL	Pinellas	1
272333272	86462	15,499,071	10,675,332	12,756,303	10,036,758	FL	Pinellas	3
272368467	87753	1,110,542	750,242	1,110,542	750,242	SC	Charleston	1
270401054	14873	1,808,924	1,455,973	1,808,924	1,455,973	FL	Nassau	1
272187910	81083	96,757,601	87,481,565	96,757,601	87,481,565	NC	Hyde	2
272440104	90393	341,791,592	268,749,502	301,138,214	249,947,215	SC	Charleston	3
270267537	9911	46,111,383	36,628,984	43,920,990	35,828,314	FL	Martin	2
270550578	20403	25,768,104	22,336,446	25,768,104	22,336,446	FL	Collier	1
270074689	2776	161,828	103,788	143,357	90,361	FL	Pinellas	2
270492159	18249	89,515	45,621	74,890	37,868	FL	Miami-Dade	3
270736633	27311	1,646,275	1,243,246	1,646,275	1,243,246	FL	Taylor	2
272170870	80442	78,775,606	64,788,330	78,775,606	64,788,330	NC	Onslow	1
270635161	23556	361,525,845	309,023,848	337,928,352	293,682,700	FL	Lee	1
271128829	41873	18,040,657	14,168,249	18,040,657	14,168,251	NC	Carteret	1
272613167	96800	149,772,882	129,550,704	149,772,882	129,550,705	NC	New Hanover	1
271309716	48568	1,886,414	1,225,097	1,886,414	1,225,097	SC	Beaufort	1
271336368	49561	306,804	200,833	306,804	200,833	GA	McIntosh	2
271597239	59208	26,502	11,923	22,028	9,990	FL	Miami-Dade	3
271870877	69343	4,425,445	3,176,215	4,312,663	3,121,741	LA	Plaquemines	2
272502536	92700	13,770,466	12,099,188	13,770,466	12,099,188	NC	Hyde	1
270202675	7514	117,598,638	94,123,943	117,598,638	94,123,943	NC	Carteret	2
270345659	12823	52,304,458	46,211,747	52,304,458	46,211,747	NC	Hyde	1
271429792	53008	3,256,471	2,091,879	2,838,755	1,912,193	SC	Charleston	1
271460852	54158	108,921,128	96,384,591	98,914,104	90,147,008	FL	Collier	2
272104677	77977	628,826,927	572,741,896	598,093,969	548,844,865	FL	Brevard	3
270115735	4296	117,284,212	98,953,582	115,946,084	98,181,224	SC	Charleston	2
270823154	30511	231,417,680	220,311,464	231,417,680	220,311,464	NC	Hyde	3
271356760	50313	207,891,422	159,305,512	187,076,449	150,806,209	SC	Charleston	3
270803472	29790	42,123,005	33,718,287	42,123,005	33,718,287	SC	Charleston	1
270850193	31530	282,437,419	217,223,156	249,926,641	202,758,249	SC	Charleston	3
270235447	8727	40,391,431	30,287,202	37,462,769	29,098,309	SC	Beaufort	2
270400657	14858	31,107,178	27,012,268	29,882,936	26,664,803	NC	Dare	1
271622612	60137	64,902	35,427	60,213	31,739	SC	Charleston	1
270359396	13329	116,974,050	88,244,227	97,783,489	81,619,975	FL	Miami-Dade	4
270508774	18870	1,028,783	672,471	796,890	625,771	FL	Brevard	3
270671384	24888	131,410	79,209	131,410	79,209	NC	Dare	1
271164144	43178	17,919,399	13,918,392	17,716,910	13,839,394	SC	Charleston	1
271971421	73061	8,001,093	6,159,184	8,001,093	6,159,184	SC	Charleston	1
272252610	83468	3,495,736	3,025,469	3,495,736	3,025,469	MA	Dukes	2
270811730	30091	13,169	6,575	9,408	3,623	FL	Pasco	5
270670811	24867	348,290,270	326,865,794	348,290,270	326,865,794	NC	Hyde	3
271210198	44879	42,757,406	36,700,471	42,757,406	36,700,472	NC	Carteret	2
271725548	63968	1,820,280,774	1,633,648,708	1,445,343,407	1,366,042,010	FL	Hernando	4
272021610	74920	352,054,377	299,842,380	311,098,978	272,740,135	NC	Carteret	3
272043684	75735	136,385,294	106,725,515	130,966,763	104,578,755	SC	Charleston	2
272425022	89840	71,467,578	56,648,446	71,467,578	56,648,447	NC	Carteret	1
272651844	98236	7,344,626	5,332,650	7,157,394	5,245,078	FL	Okaloosa	3

EventID	Year	GU_Loss_wDS	GR_Loss_wDS	GU_Loss_xDS	GR_Loss_xDS	LandfallState	LandfallCounty	SS_Intensity
270528262	19585	16,770,356	14,004,435	16,770,356	14,004,435	SC	Charleston	1
271966494	72883	50,022,215	45,891,419	50,022,215	45,891,419	NC	Dare	2
270647709	24011	91,691,700	85,053,231	91,691,700	85,053,231	NC	Dare	2
271473342	54627	36,468,723	30,198,682	36,468,723	30,198,682	SC	Charleston	2
272341861	86781	894,119	767,734	894,119	767,734	NC	Dare	1
271612742	59777	2,712,433	2,348,294	2,712,433	2,348,294	NC	Dare	2
272484592	92037	28,859,423	20,906,123	25,570,077	19,890,299	FL	Collier	3
272516335	93215	10,519,638	8,644,039	10,519,638	8,644,039	FL	Duval	1
271774905	65804	34,844,398	31,450,693	34,844,398	31,450,693	NC	Dare	3
270391544	14517	665,967,899	572,123,522	598,308,349	524,547,925	NC	New Hanover	3
271029848	38207	220,513,739	182,004,497	198,432,590	170,091,801	FL	St. Johns	3
271977000	73268	8,724,660	6,917,942	8,724,660	6,917,942	FL	Collier	1
270619680	22977	68,433,166	62,074,776	68,433,166	62,074,776	NC	Dare	1
271125796	41763	163,638,778	124,599,659	127,176,894	106,898,087	FL	Lee	3
271155553	42865	259,015,347	213,631,696	187,336,198	168,571,231	FL	Manatee	4
271690222	62647	11,328,302	6,693,839	8,168,269	5,527,870	FL	Monroe	4
272062510	76432	17,231,072	13,000,273	15,525,999	12,524,605	FL	Martin	3
271040432	38607	11,811,135	10,280,969	11,811,135	10,280,970	FL	Martin	2
272528146	93660	329,776,177	286,905,534	325,978,741	284,413,369	SC	Horry	2
271297811	48120	238,031	120,229	194,440	89,532	FL	Miami-Dade	3
270184602	6833	1,328,467,717	1,132,611,301	1,061,771,940	955,507,584	SC	Horry	3
270306928	11387	8,885,544	6,515,134	8,534,513	6,365,217	NC	Carteret	1
270620983	23025	75,315,066	65,065,703	75,315,066	65,065,703	NC	Dare	2
270689876	25573	36,538,219	28,870,556	34,472,981	27,900,233	NC	Carteret	1
271749185	64851	34,620,653	31,481,496	34,620,653	31,481,496	NC	Dare	3
272622404	97142	194,321,886	160,979,869	194,321,886	160,979,870	NC	New Hanover	1
270038852	1444	67,151,106	46,059,245	54,968,101	43,033,701	FL	Palm Beach	4
271328504	49269	71,177,938	59,839,497	71,177,938	59,839,497	NC	Carteret	1
272370010	87810	5,773,591	4,857,629	5,500,313	4,813,551	RI	Newport	2
270121821	4526	990,311,464	790,460,336	801,536,823	680,582,170	SC	Beaufort	4
270698030	25866	77,291	37,565	72,293	33,414	NC	Dare	1
271426338	52883	890	490	782	442	FL	Santa Rosa	1
271928236	71465	163,194,988	141,597,310	163,194,988	141,597,310	FL	Monroe	1
272156798	79913	7,024,070	6,195,987	7,024,070	6,195,987	NC	Dare	1
272177527	80698	138,094,161	116,937,412	138,094,161	116,937,412	NC	Carteret	1
271974973	73192	186,306,911	157,846,121	186,306,911	157,846,121	FL	Palm Beach	1
272343595	86848	159,576,138	127,804,652	159,576,138	127,804,653	NC	Carteret	2
272680601	99303	85,761	64,867	85,761	64,867	NC	Carteret	1
270212008	7854	1,454,060	1,091,903	1,372,713	1,063,893	NY	Suffolk	3
271016544	37714	214,500,237	177,873,740	187,352,535	161,406,661	FL	Pinellas	1
272010439	74504	190,170,796	161,388,568	182,560,698	156,746,421	SC	Horry	1
271208043	44796	110,792,873	89,508,585	110,792,873	89,508,586	SC	Charleston	2
272247346	83273	3,282,629	2,328,000	3,282,629	2,328,001	SC	Charleston	1
271745954	64731	43,661,862	33,499,748	35,520,405	30,195,346	FL	Volusia	1
270119636	4445	21,444,303	17,792,221	21,444,303	17,792,221	SC	Horry	1
271589187	58912	18,858,063	14,890,289	18,858,063	14,890,289	NC	New Hanover	1
272246861	83255	38,675,325	31,871,165	38,675,325	31,871,165	FL	Lee	1
272532195	93809	38,496,782	33,095,237	38,496,782	33,095,237	NC	Dare	2
270540782	20034	1,381,269	1,162,404	1,381,269	1,162,404	NC	Dare	1
270628518	23310	22,839,813	19,359,521	22,255,227	19,106,302	FL	Monroe	1
270889740	32986	11,818,494	9,856,686	11,818,494	9,856,686	FL	Volusia	1
271518534	56303	59,227,016	46,365,898	59,227,016	46,365,899	FL	Lee	1
270425623	15783	2,381,479	1,949,581	2,381,479	1,949,581	SC	Beaufort	1
270641325	23785	7,766,237	5,953,912	7,766,237	5,953,913	NC	Carteret	1
271147561	42568	1,349,185	1,007,017	1,233,622	964,170	FL	Palm Beach	1
271267118	46986	131,836,623	106,827,768	111,700,857	96,379,572	FL	Palm Beach	3
271319981	48949	10,769,740	8,568,197	10,769,740	8,568,197	SC	Charleston	1
272332103	86421	231,976,803	199,642,437	231,976,803	199,642,437	NC	Onslow	2
272595948	96147	13,173,839	11,138,214	13,173,839	11,138,214	NC	Dare	2
271514545	56152	42,805,621	34,885,710	42,805,621	34,885,710	NC	Pender	1
271601330	59358	39,536,926	33,690,152	39,536,926	33,690,152	NC	Carteret	1
271605754	59519	350,585,783	321,406,500	295,911,995	279,846,704	FL	Palm Beach	3
271713617	63527	99,089,462	72,071,112	81,875,416	65,891,370	FL	Levy	3
272038987	75561	129,845,848	99,715,364	123,624,616	97,179,662	SC	Beaufort	2
270311947	11573	406,279,317	346,834,127	389,753,951	335,848,929	NC	Carteret	3
270698848	25896	3,427,697	2,478,998	3,427,697	2,478,998	FL	Volusia	1
271642226	60865	20,608,309	15,946,197	18,827,125	15,110,092	FL	Palm Beach	1
272299600	85217	6,354,894	5,468,151	6,354,894	5,468,151	NC	Hyde	1
272593687	96063	45,968,594	42,388,994	45,968,594	42,388,994	NC	Dare	2
271060146	39335	898,141,014	799,566,466	813,173,495	736,815,671	NC	New Hanover	3
272062843	76444	4,935,288	3,682,058	4,701,210	3,583,511	FL	Escambia	3

EventID	Year	GU_Loss_wDS	GR_Loss_wDS	GU_Loss_xDS	GR_Loss_xDS	LandfallState	LandfallCounty	SS_Intensity
270539552	19988	19,792,223	15,709,488	19,792,223	15,709,489	GA	McIntosh	1
271364252	50586	690,591	581,058	690,591	581,058	VA	Accomack	2
271593756	59082	669,121,419	595,363,590	661,378,458	589,766,007	NC	Brunswick	2
270168101	6215	175,254,541	145,105,871	168,278,470	141,470,522	FL	Palm Beach	1
271054432	39122	4,632,348,173	4,098,836,141	3,802,254,198	3,599,608,947	NC	Brunswick	4
270348604	12933	30,715,441	25,132,700	30,715,441	25,132,700	NC	New Hanover	1
270364577	13518	327,359,932	299,862,558	297,160,793	276,399,974	NC	Dare	2
270509832	18909	17,875,941	15,380,902	17,875,941	15,380,902	NC	Carteret	1
270624809	23172	55,986,085	44,855,555	46,199,299	41,379,710	NY	Suffolk	3
272448498	90703	203,461,446	163,983,457	167,107,048	145,285,495	FL	Pinellas	3
272506853	92861	4,638,397	4,060,318	4,638,397	4,060,318	NC	Dare	1
271015230	37667	9,771,430	8,047,128	8,934,991	7,889,229	FL	Miami-Dade	1
272374316	87970	33,648	18,423	33,648	18,423	FL	Okaloosa	1
271917303	71067	27,196,182	23,775,602	27,196,182	23,775,602	NC	Dare	1
272141820	79367	13,219,399	10,215,856	12,881,187	10,095,988	FL	Miami-Dade	1
272183158	80907	32,547,046	27,263,566	28,041,362	25,376,726	NY	Suffolk	2
270100429	3725	55,448	19,321	53,246	17,940	FL	Miami-Dade	1
270227694	8434	3,039,550	2,299,846	2,919,949	2,256,859	FL	Okaloosa	4
270897282	33273	4,806,511	3,820,449	4,806,511	3,820,449	SC	Beaufort	2
272265673	83940	877,626,690	739,707,862	781,982,311	677,221,877	NC	Carteret	3
272650152	98174	2,669,370	2,297,459	2,669,370	2,297,459	NC	Dare	1
271240783	46011	1,011,262	799,196	1,011,262	799,196	SC	Charleston	1
272067308	76609	378,764,446	322,438,702	345,433,462	299,913,150	NC	Carteret	2
272364724	87618	485,345,637	429,461,127	457,095,853	409,650,712	NC	Onslow	3
272383385	88304	130,266,902	109,757,132	130,266,902	109,757,132	NC	Brunswick	1
270639306	23707	42,273,558	31,591,697	38,217,609	30,331,885	SC	Charleston	2
270659186	24437	244,823,090	212,881,827	244,823,090	212,881,827	NC	Onslow	1
271400149	51906	96,812,506	78,419,061	91,351,036	75,656,542	FL	Monroe	2
272021720	74924	214,853,085	177,083,213	214,853,085	177,083,213	NC	Brunswick	1
272689315	99621	4,093,688	2,977,597	3,721,478	2,850,567	FL	Pinellas	1
272212236	81966	23,480,351	17,456,335	21,329,029	16,669,839	SC	Beaufort	2
272529234	93701	71,399,261	57,612,053	71,399,261	57,612,054	NC	Carteret	2
270209123	7750	107,472	63,737	95,719	56,729	FL	Martin	3
270470999	17473	67,880,255	63,636,266	67,880,255	63,636,266	NC	Dare	3
270791130	29341	324,517,783	299,331,708	324,517,783	299,331,708	NC	Hyde	2
272371821	87876	133,838,192	121,622,421	133,838,192	121,622,421	NC	Dare	3
272411334	89339	34,481	6,656	34,481	6,656	NC	Dare	1
272640307	97809	9,138	2,667	9,138	2,667	SC	Beaufort	1
271576455	58434	778,538	489,795	778,538	489,795	SC	Charleston	1
272054288	76123	83,174,802	63,878,345	76,533,254	61,113,925	FL	Monroe	1
270174328	6445	2,173,712	1,865,308	2,173,712	1,865,308	NC	Dare	1
270488991	18131	81,097,304	67,471,162	81,097,304	67,471,162	FL	Palm Beach	1
271419619	52631	64,612,833	50,625,735	64,612,833	50,625,735	SC	Charleston	2
272341570	86771	35,148,936	31,826,214	35,148,936	31,826,214	NC	Dare	3
272413461	89416	124,267,463	102,936,400	105,698,326	92,956,660	FL	Pasco	2
272530964	93763	35,350	21,869	35,350	21,869	NC	Carteret	1
270632347	23452	6,018,088	5,197,893	6,018,088	5,197,893	NC	Hyde	1
271206607	44745	1,077,966	766,305	940,072	722,253	FL	Dixie	2
272261209	83779	558,569,606	496,676,786	501,218,671	456,370,130	FL	Monroe	3
270162020	5994	37,825,802	32,257,294	34,820,261	31,271,912	MD	Worcester	1
271363759	50567	54,767,302	35,657,731	39,975,399	31,035,774	FL	Collier	5
271592002	59020	17,851,500	15,837,796	17,851,500	15,837,796	NC	Dare	1
271688359	62579	7,447,430	6,041,176	7,447,430	6,041,176	NC	Carteret	2
271635067	60598	24,693,454	19,280,158	24,693,454	19,280,158	SC	Beaufort	1
271751585	64939	4,812,522	3,742,396	4,812,522	3,742,396	SC	Beaufort	1
270305136	11324	265,284,280	246,793,544	265,284,280	246,793,544	NC	Hyde	2
271048993	38922	916,391,903	846,439,274	879,132,423	818,281,958	NC	Hyde	3
271606899	59563	28,937,844	25,588,859	28,937,844	25,588,859	NC	Hyde	1
271723154	63884	566,328	371,118	492,063	318,415	FL	Brevard	2
270155609	5762	274,906,503	206,840,015	237,575,503	194,990,174	SC	Charleston	3
271010722	37499	406,704,235	344,781,090	390,064,426	334,439,609	NC	Carteret	3
271271297	47138	133,928,507	111,524,752	130,411,636	109,351,301	FL	Collier	2
272559001	94795	2,695,389	1,856,106	2,589,223	1,796,631	FL	Palm Beach	3
272583273	95682	42,266,259	35,872,345	42,266,259	35,872,345	NC	Hyde	1
270020653	774	1,689,061	1,325,668	1,689,061	1,325,668	SC	Charleston	1
270255550	9474	1,534,199	1,338,270	1,534,199	1,338,270	NC	Dare	1
270259950	9638	13,720,301	10,495,401	13,720,301	10,495,404	NC	Onslow	1
270823972	30544	28,226,978	25,000,461	28,226,978	25,000,461	NC	Carteret	1
270829087	30733	195,760,091	155,858,377	193,530,573	154,777,949	SC	Charleston	3
271958057	72567	647,325,999	547,545,619	610,196,108	523,717,936	NC	New Hanover	2
272415361	89488	3,153,121	2,320,463	2,677,808	2,231,258	NY	Suffolk	2

EventID	Year	GU_Loss_wDS	GR_Loss_wDS	GU_Loss_xDS	GR_Loss_xDS	LandfallState	LandfallCounty	SS_Intensity
272510824	93003	8,791,396	6,570,668	7,991,897	6,300,529	FL	Miami-Dade	1
271671674	61961	53,079,455	43,333,769	51,716,971	42,712,599	NC	Carteret	1
270059687	2209	1,137,691	877,703	1,137,691	877,703	SC	Beaufort	2
270792020	29375	304,097,136	278,341,955	300,630,364	275,736,189	NC	Carteret	2
271106948	41072	63,676,041	55,298,797	63,676,041	55,298,797	NC	Carteret	1
272546976	94355	540,256,852	477,731,727	476,675,945	432,815,137	FL	Collier	4
272561939	94902	3,891,003	3,310,855	3,791,948	3,295,946	NY	Nassau	1
271215371	45070	170,195	94,089	170,195	94,089	GA	Chatham	1
272679519	99261	197,186,274	167,677,170	197,186,274	167,677,170	SC	Georgetown	2
270501846	18618	693,980,254	606,000,972	621,269,449	553,573,029	FL	Collier	4
270936787	34746	16,202,708	13,508,152	16,202,708	13,508,152	NC	Brunswick	1
271001160	37146	2,700,686,232	2,412,794,091	2,171,714,534	2,046,594,582	FL	Indian River	4
271031128	38256	36,044,135	30,885,654	36,044,135	30,885,654	NC	Dare	1
271405070	52083	54,925,007	49,485,631	54,925,007	49,485,631	NC	Dare	1
272302538	85326	10,550	4,595	9,791	4,180	AL	Baldwin	3
271174039	43546	194,085	136,050	176,447	128,629	FL	Taylor	2
270030563	1137	1,331,648	1,007,972	1,331,648	1,007,972	GA	Chatham	1
270104897	3896	40,371,880	31,370,455	39,331,499	30,868,838	NC	Carteret	1
272540075	94096	3,149,922	1,853,907	3,069,356	1,800,479	FL	Escambia	3
270566974	21023	2,776,101	2,402,916	2,776,101	2,402,916	NC	Dare	2
270898394	33314	315,663,252	294,928,929	315,663,252	294,928,929	NC	Dare	4
271641379	60834	12,697,875	10,509,580	12,697,875	10,509,581	NC	Carteret	1
271867379	69216	43,627,714	35,261,489	42,509,539	34,800,674	NC	Carteret	1
272055461	76169	24,632,319	20,797,481	24,632,319	20,797,481	NC	Brunswick	1
271515664	56195	696,408	519,639	636,842	498,991	GA	Chatham	3
270855569	31729	5,390,382	4,304,180	5,390,382	4,304,180	SC	Beaufort	1
272223835	82393	22,107,331	17,430,488	21,855,920	17,294,046	NC	Carteret	2
272371190	87853	65,314,824	56,224,941	65,314,824	56,224,941	NC	Carteret	1
272372536	87902	132,243,201	93,508,282	108,636,285	86,496,362	FL	Monroe	5
270672866	24943	9,338,726	7,347,197	9,338,726	7,347,197	NC	Carteret	1
270719975	26684	57,053,813	47,504,973	56,408,143	47,218,100	GA	Chatham	3
270871621	32317	652,203	353,015	652,203	353,015	MS	Harrison	3
271234233	45771	747,808	380,465	646,847	326,849	LA	Terrebonne	4
270869943	32252	12,657,860	9,048,858	10,613,205	8,438,749	NC	Carteret	1
271985679	73585	678,960,694	653,157,590	671,139,537	647,412,945	NC	Hyde	3
272271168	84146	115,104,003	91,827,272	108,638,549	89,096,231	SC	Georgetown	3
270529368	19622	67,788,816	57,144,453	67,788,816	57,144,453	SC	Charleston	2
270719765	26677	19,922	7,104	17,940	6,418	LA	Plaquemines	4
271078946	40022	4,885,701	4,282,522	4,885,701	4,282,522	NC	Dare	1
271163598	43158	41,000,997	27,170,958	30,306,184	25,144,992	FL	Pasco	3
271534629	56902	2,448,022	2,083,394	2,448,022	2,083,394	NC	Dare	1
272307245	85503	723,391,217	626,905,542	675,949,687	594,416,976	NC	Hyde	3
270400515	14853	533,065	349,066	533,065	349,066	NY	Queens	1
270660802	24496	990,404,546	881,007,995	941,215,496	851,049,188	NC	Onslow	4
270734536	27233	842,154,727	748,544,930	793,465,020	712,614,190	NC	Brunswick	2
271357359	50334	341,023,241	293,389,220	341,023,241	293,389,220	NC	Carteret	2
271471955	54575	1,262,579,135	1,103,209,479	1,130,414,698	1,010,076,492	NC	Brunswick	3
271911570	70856	2,511,989	1,983,871	2,511,989	1,983,871	SC	Beaufort	2
271032614	38313	1,989,669	1,124,069	1,558,382	908,979	FL	St. Lucie	3
271606598	59552	235,454,833	195,164,502	224,086,883	188,323,907	SC	Charleston	2
270802594	29756	29,731,305	26,072,294	29,731,305	26,072,294	NC	Dare	2
271004652	37277	45,196,353	35,599,526	45,196,353	35,599,526	NC	Carteret	2
272180549	80810	561,506,499	527,041,950	561,506,499	527,041,950	NC	Hyde	2
272580413	95580	69,004,940	60,871,437	69,004,940	60,871,437	NC	Carteret	3
271896670	70289	6,949,037	5,575,930	6,949,037	5,575,930	SC	Charleston	1
270777239	28826	56,491,076	48,693,305	56,491,076	48,693,305	SC	Horry	2
270781725	28996	18,395	9,295	18,395	9,295	FL	Duval	2
270931093	34531	644,835	530,916	628,402	527,575	RI	Washington	2
272265487	83933	267,808,836	203,244,014	232,145,871	186,558,477	FL	Taylor	4
270195240	7238	3,738,076	2,491,362	3,312,089	2,327,838	FL	Palm Beach	2
270381254	14128	220,151,481	175,071,438	193,942,564	161,103,716	NC	New Hanover	2
270898196	33307	702,297,683	659,199,089	598,647,031	577,365,607	NC	Hyde	4
270101920	3782	57,908,683	47,404,446	57,908,683	47,404,448	SC	Georgetown	1
270137244	5089	188,206	77,790	171,990	68,955	FL	Broward	3
271234935	45796	4,297,838	3,542,216	4,297,838	3,542,216	NC	Carteret	1
271653666	61294	41,910,917	29,590,206	34,569,152	28,250,995	FL	Okaloosa	4
270517405	19188	75,465,183	63,844,634	75,465,183	63,844,634	NC	Carteret	1
270608427	22555	38,517,940	27,392,639	30,762,083	25,717,189	FL	Collier	1
271151194	42703	13,050,384	10,301,223	12,536,145	10,124,882	SC	Charleston	2
272637698	97712	75,903,197	66,679,478	75,903,197	66,679,478	FL	Monroe	1
272653476	98297	8,167,109	5,795,271	7,236,681	5,479,750	FL	Lee	1

EventID	Year	GU_Loss_wDS	GR_Loss_wDS	GU_Loss_xDS	GR_Loss_xDS	LandfallState	LandfallCounty	SS_Intensity
270300578	11151	11,979,850	10,620,459	11,979,850	10,620,459	NC	Hyde	1
271099983	40816	12,879,430	9,635,646	11,509,926	9,336,050	FL	Gulf	4
272110308	78187	41,140	17,271	36,432	13,288	NY	Suffolk	2
271959169	72608	8,707,115	6,676,404	8,608,921	6,635,462	FL	Palm Beach	3
272374400	87974	2,121,702	1,814,108	2,121,702	1,814,108	NC	Dare	1
270982541	36448	24,839	12,722	24,839	12,722	FL	Okaloosa	2
271481350	54927	213,085,649	164,086,679	165,321,389	141,640,687	FL	Volusia	4
272417409	89561	443,324	272,106	443,324	272,107	SC	Beaufort	1
271412645	52368	712,467	440,290	511,253	365,253	FL	Santa Rosa	3
270994072	36879	17,602	7,709	17,602	7,709	FL	Indian River	1
271374325	50958	33,446,922	27,546,683	33,446,922	27,546,683	SC	Horry	1
271478537	54822	300,566,712	264,112,637	283,361,036	251,933,185	FL	Sarasota	2
271944697	72062	217,031	99,574	195,540	87,666	FL	Brevard	5
270261681	9701	370,413	208,759	346,693	192,395	FL	St. Johns	1
270434872	16127	1,031,706	650,791	973,993	614,195	FL	Bay	4
270987176	36621	117,777,436	108,566,236	117,777,436	108,566,236	NC	Hyde	2
271547298	57371	90,193,610	68,705,037	68,492,413	58,215,267	FL	Collier	1
270512386	19002	6,118,298	5,023,774	5,962,657	4,974,378	NC	Carteret	1
270559409	20736	121,494,542	106,179,132	121,494,542	106,179,132	NC	Carteret	1
271181443	43817	581,958,317	518,099,716	575,219,898	513,242,877	NC	Brunswick	2
270257059	9530	308,336,229	264,318,870	263,980,028	234,063,626	FL	Collier	3
270903305	33498	81,245,502	69,463,274	81,245,502	69,463,274	NC	Carteret	1
270955200	35437	8,796,315	7,178,928	8,377,079	6,994,496	NC	Hyde	1
271239263	45956	26,646	13,322	26,646	13,322	FL	Martin	1
272130111	78931	733,422,222	626,600,650	655,818,328	574,189,482	FL	Miami-Dade	2
272223528	82381	15,746,025	12,993,556	15,746,025	12,993,556	NC	Carteret	3
272569370	95179	15,029,782	13,305,894	15,029,782	13,305,894	NC	Hyde	1
271303148	48320	1,449,550,397	1,344,379,786	1,364,464,052	1,280,957,348	NC	Carteret	4
271552431	57559	3,181,790	2,377,439	3,181,790	2,377,439	FL	Brevard	1
272385976	88402	370,240,754	337,957,951	288,226,427	273,753,495	NY	Suffolk	3
272503678	92740	1,014,818	872,801	1,014,818	872,801	NC	Dare	1
270258159	9571	194,370,039	178,776,588	185,053,960	171,947,560	NC	Dare	3
270424228	15733	86,882,022	73,582,094	86,882,022	73,582,094	NC	Brunswick	1
271518074	56284	711,566	419,733	568,787	349,777	AL	Mobile	5
271705340	63210	228,704,649	196,660,078	200,554,438	177,826,074	FL	Citrus	2
272586483	95802	1,605,378	883,540	1,605,378	883,540	GA	Chatham	1
271309226	48550	121,111,593	98,763,468	121,111,593	98,763,468	NC	New Hanover	2
271528678	56682	64,328,249	58,848,162	64,328,249	58,848,162	NC	Dare	1
272113957	78322	27,090,344	22,590,231	27,090,344	22,590,231	NC	Brunswick	1
272286252	84714	58,426,880	48,314,998	58,426,880	48,314,997	NC	Carteret	1
272573112	95314	94,331,417	74,556,121	94,331,417	74,556,121	SC	Charleston	2
270985668	36566	10,841,343	8,471,737	10,841,343	8,471,740	SC	Beaufort	1
271007249	37374	26,533,451	21,197,300	26,533,451	21,197,300	NC	Carteret	1
271899430	70396	182,899	102,091	182,899	102,091	FL	Escambia	1
270033795	1255	187,246,043	149,290,157	182,422,856	146,867,786	SC	Georgetown	3
272567482	95107	387,205,884	370,962,164	387,205,884	370,962,164	NC	Dare	3
271868280	69249	334,127	170,367	318,244	158,955	MS	Hancock	3
272412434	89380	256,127,248	200,085,922	235,542,338	191,534,594	SC	Charleston	3
272673009	99018	82,022,855	66,868,975	78,074,261	64,597,277	NC	Carteret	3
270637774	23652	25,089,234	19,586,243	24,804,803	19,476,428	SC	Charleston	2
270642601	23832	21,364,808	16,970,623	21,364,808	16,970,623	SC	Charleston	3
271071844	39764	300,405,187	276,429,397	292,646,994	270,547,028	NC	Carteret	2
272422649	89753	6,443,149	5,695,772	6,443,149	5,695,772	NC	Dare	1
270131287	4869	13,964,195	11,160,578	13,964,195	11,160,578	SC	Charleston	1
270368695	13671	127,428,449	100,205,877	110,977,167	92,842,308	NC	Brunswick	1
270834054	30922	13,075,828	11,180,016	13,075,828	11,180,016	NC	Dare	2
271450506	53773	31,461,223	28,485,279	31,461,223	28,485,279	NC	Dare	3
272074166	76861	25,828,509	20,073,035	23,473,092	19,268,047	FL	Lee	1
271484628	55051	560,644	407,722	494,917	384,430	FL	Volusia	4
271545274	57298	17,079,554	15,093,686	17,079,554	15,093,686	NC	Hyde	3
272116921	78435	8,701,083	6,676,340	8,213,240	6,514,301	FL	Palm Beach	2
272131986	79002	6,664,092	5,329,408	6,664,092	5,329,408	SC	Charleston	1
270845093	31341	96,722,299	74,793,883	89,658,866	71,844,851	SC	Beaufort	4
271055219	39152	82,534,613	68,097,488	82,534,613	68,097,488	NC	Pender	1
272190070	81165	16,176	5,485	12,787	4,097	FL	Indian River	4
272254396	83534	162,269,370	136,458,419	162,269,370	136,458,419	NC	Brunswick	1
272594685	96101	114,530,880	93,366,115	114,530,880	93,366,116	NC	Carteret	3
270376246	13941	25,932,690	17,800,194	21,225,570	16,914,109	FL	Lee	3
270740218	27448	8,316,665	6,955,057	7,852,803	6,817,386	NC	Hyde	1
270774041	28706	18,362,605	14,667,001	18,362,605	14,667,001	NC	Carteret	1
270819910	30395	24,601,989	21,984,721	24,601,989	21,984,721	NC	Dare	1

EventID	Year	GU_Loss_wDS	GR_Loss_wDS	GU_Loss_xDS	GR_Loss_xDS	LandfallState	LandfallCounty	SS_Intensity
271193940	44284	59,584,765	54,709,009	59,584,765	54,709,009	NC	Hyde	1
271687644	62553	18,616	6,703	18,616	6,703	AL	Mobile	1
272635536	97636	3,338,033	2,258,941	3,151,440	2,152,093	FL	Miami-Dade	3
271540146	57107	33,593,946	27,960,955	33,593,946	27,960,955	NC	Carteret	1
271860352	68954	805,679,559	709,084,629	729,707,188	656,582,352	SC	Horry	3
272570703	95226	37,028	7,825	37,028	7,825	FL	Miami-Dade	3
270124668	4632	24,783,689	18,016,403	20,433,261	16,490,571	NC	Carteret	1
271412638	52368	25,818,562	19,437,479	22,253,193	18,485,812	SC	Horry	1
271465425	54330	223,840	122,023	223,840	122,023	FL	Pasco	1
271501721	55685	412,289	283,293	348,106	250,006	FL	Monroe	2
272203492	81649	34,616,643	27,484,172	30,553,391	26,247,345	NC	Carteret	1
272242013	83074	10,916,602	8,806,901	10,916,602	8,806,901	FL	Volusia	2
272573430	95325	574,192,106	520,123,373	574,192,106	520,123,373	NC	Carteret	3
272590195	95932	8,825,364	6,660,404	7,825,055	6,415,971	SC	Charleston	3
270131811	4888	194,083,438	165,793,935	194,083,438	165,793,935	NC	New Hanover	2
270775551	28763	24,350,327	21,424,267	24,076,531	21,358,465	NC	Dare	1
272140690	79327	51,197,684	41,446,163	51,197,684	41,446,164	SC	Charleston	1
272250437	83390	10,377	6,659	10,377	6,659	SC	Charleston	1
272455132	90947	175,001	78,996	157,097	65,785	FL	Lee	2
270443182	16440	1,576,349	1,119,010	1,379,929	1,046,138	LA	Vermilion	4
271162089	43102	248,903	196,339	248,903	196,339	FL	Brevard	1
270591719	21939	2,665,812	2,280,061	2,665,812	2,280,061	NC	Dare	2
271280225	47472	301,877,824	267,854,009	301,877,824	267,854,010	NC	Brunswick	2
272307624	85519	287,260	181,538	287,260	181,538	GA	Chatham	1
272507983	92901	1,697,022,211	1,493,988,304	1,500,298,742	1,364,123,462	NC	Onslow	4
270004435	168	155,877,220	119,366,154	133,667,915	109,622,622	FL	Wakulla	4
270132094	4900	703,446,408	610,452,548	656,784,541	576,957,607	NC	New Hanover	3
270386551	14328	2,936,190	2,492,277	2,903,209	2,484,789	NC	Dare	1
270419859	15575	29,389,560	23,245,766	29,389,560	23,245,766	NC	Onslow	1
270735553	27271	5,846,354	4,561,423	5,520,714	4,470,503	SC	Charleston	2
271662384	61621	531,463,301	499,873,579	472,138,367	451,008,647	NC	Hyde	3
271832043	67909	9,841,984	8,013,885	9,841,984	8,013,885	NC	Brunswick	1
272614939	96864	24,235,803	21,853,919	24,235,803	21,853,919	NC	Dare	2
270036193	1344	132,423	74,714	119,701	63,773	TX	Matagorda	3
271394499	51698	16,061,836	14,285,131	16,061,836	14,285,131	NC	Dare	1
272292626	84956	10,382,806	8,339,957	10,265,335	8,308,079	FL	St. Lucie	2
272391813	88618	358,871	191,269	358,871	191,269	FL	Miami-Dade	1
270036873	1371	284,594	198,090	266,362	187,547	SC	Charleston	3
270219113	8119	19,411,480	17,371,477	19,411,480	17,371,477	RI	Newport	2
271247255	46249	9,476	4,043	9,476	4,043	FL	Santa Rosa	1
271869216	69281	10,840,988	9,615,080	10,840,988	9,615,080	NC	Dare	2
270109302	4059	47,684,370	38,899,019	47,684,370	38,899,019	SC	Beaufort	3
270556318	20619	74,231,457	61,726,472	74,231,457	61,726,472	FL	Sarasota	1
270762886	28276	139,524,655	116,511,686	137,932,606	115,638,559	FL	Collier	2
270813917	30171	115,732,658	96,370,227	108,205,715	92,064,525	SC	Charleston	2
270780246	28939	13,253	6,020	11,296	5,065	LA	Lafourche	4
271913686	70934	10,377,207	7,147,450	8,461,534	6,733,106	FL	Miami-Dade	2
272625476	97256	140,302,791	130,111,254	140,302,791	130,111,254	NC	Currituck	1
270671274	24884	114,142,267	102,796,857	114,142,267	102,796,857	NC	Carteret	2
271442831	53492	398,126,785	339,437,001	393,474,896	336,549,407	NC	Onslow	2
270723299	26807	313,989,618	282,489,530	274,194,758	252,985,678	NC	Carteret	3
270781411	28984	1,434,300	1,013,882	1,222,243	949,511	AL	Mobile	4
272422356	89743	278,217,903	244,497,586	278,217,903	244,497,586	NC	Carteret	2
270030467	1133	558,530	359,504	558,530	359,504	MS	Jackson	2
270175818	6501	143,394,898	132,705,784	143,394,898	132,705,784	NC	Dare	2
270570760	21165	12,166,751	10,815,322	12,166,751	10,815,322	NC	Dare	1
271660886	61563	2,134,784	1,801,566	2,134,784	1,801,566	FL	Miami-Dade	2
271946382	72127	14,183,157	12,474,509	14,183,157	12,474,509	NC	Hyde	1
272556297	94695	7,638,870	6,754,212	7,638,870	6,754,212	NC	Dare	1
270977919	36277	54,092,085	45,519,743	54,092,085	45,519,743	NC	Carteret	1
271281745	47527	36,884,653	33,011,637	36,884,653	33,011,637	NC	Dare	1
271362322	50515	33,547,454	29,853,823	33,547,454	29,853,823	NC	Dare	1
271405173	52087	103,479,627	84,545,218	83,213,383	73,601,672	NC	Hyde	3
271607507	59586	524,189	196,716	524,189	196,716	FL	Miami-Dade	1
272216273	82113	290,542	146,410	245,724	110,070	LA	Plaquemines	4
270030743	1145	71,138,251	59,129,179	71,138,251	59,129,179	SC	Horry	1
270408064	15132	3,139,677	2,645,500	3,059,761	2,630,816	NC	Dare	3
270447072	16587	914,987	440,299	914,987	440,299	GA	Chatham	1
270577018	21396	532,029,444	452,872,633	501,478,805	432,221,761	NC	Carteret	3
271122213	41632	9,692,071	8,601,287	9,692,071	8,601,287	MD	Worcester	1
272670492	98926	4,225,663	3,685,974	4,225,663	3,685,974	NC	Dare	4

EventID	Year	GU_Loss_wDS	GR_Loss_wDS	GU_Loss_xDS	GR_Loss_xDS	LandfallState	LandfallCounty	SS_Intensity
270013253	496	418,967,901	345,131,898	308,404,963	275,885,485	FL	Charlotte	4
272186868	81046	55,497,547	47,367,858	51,914,900	45,687,264	FL	Collier	2
270095850	3560	6,482,826	5,702,992	6,482,826	5,702,992	NC	Dare	1
270469900	17433	632,560,970	560,534,452	601,807,659	538,064,882	NC	Carteret	2
272402140	89002	177,792,059	136,721,872	160,034,620	129,552,011	SC	Charleston	3
270645239	23927	1,094,480,004	954,985,304	947,179,673	867,988,561	NC	Onslow	4
270906365	33615	4,014,901	3,478,323	4,014,901	3,478,323	NC	Dare	2
271086737	40316	2,185,440	1,464,073	1,756,933	1,369,446	FL	Walton	2
271813233	67220	7,584,389	5,252,261	6,583,258	4,942,654	AL	Baldwin	4
272480989	91904	548,668	321,385	448,295	253,086	FL	Franklin	1
270393030	14571	213,401,086	141,276,017	157,044,161	125,658,234	FL	Pinellas	4
270726612	26932	201,687,839	172,587,827	201,687,839	172,587,828	SC	Horry	2
271778896	65946	1,758,073	1,126,361	1,674,679	1,083,812	FL	Wakulla	1
272247748	83288	34,215,471	27,732,673	29,831,001	26,324,165	FL	Collier	3
270309174	11467	27,473,383	21,250,923	26,164,127	20,846,158	SC	Charleston	2
270352967	13092	185,151,783	155,839,867	180,327,999	152,842,363	NC	Carteret	2
270610542	22634	540,747	453,506	540,747	453,506	NC	Dare	2
272689322	99621	2,375,612	1,866,196	2,375,612	1,866,196	NC	Hyde	1
271404030	52046	666,071,546	536,041,975	558,541,097	474,860,518	NC	Carteret	3
272462611	91230	35,270,531	28,525,831	35,270,531	28,525,831	SC	Charleston	1
272472272	91588	1,487,648,918	1,335,922,420	1,354,828,793	1,244,228,383	NC	Brunswick	3
271740410	64520	247,444	132,429	222,193	114,176	FL	Brevard	3
272540785	94122	54,409,992	45,076,797	54,409,992	45,076,797	FL	Collier	1
270353861	13125	211,985	154,016	211,985	154,016	FL	Volusia	1
271361805	50496	5,684,674	4,352,421	5,684,674	4,352,421	FL	Monroe	1
271390335	51547	550,787	432,058	507,009	424,131	FL	Broward	1
271397522	51810	353,026	216,009	277,738	176,415	FL	Broward	1
270910150	33750	334,007,991	264,263,460	264,228,570	226,444,881	FL	Palm Beach	4
271048357	38899	255,147,586	200,681,486	236,459,652	190,935,617	SC	Charleston	3
271304424	48370	168,741,865	141,214,081	157,772,779	134,537,402	SC	Horry	1
272306831	85487	4,327,334	3,212,075	4,278,697	3,192,274	FL	Miami-Dade	1
271882844	69772	3,815,233,211	3,358,041,456	3,146,456,904	2,915,474,823	NC	Onslow	3
272562042	94906	17,106	9,066	17,106	9,066	FL	Palm Beach	2
272686526	99516	2,634,921	1,774,044	2,230,964	1,640,421	FL	Monroe	4
270014743	552	41,682,372	34,157,685	41,682,372	34,157,685	FL	Monroe	2
271126160	41775	157,800,758	138,573,905	157,800,758	138,573,905	NC	Dare	2
271347429	49965	20,526,516	17,485,613	20,295,599	17,424,728	FL	Collier	1
271743302	64629	256,604	139,275	256,604	139,275	FL	St. Lucie	2
272011279	74535	77,330,939	61,141,294	77,330,939	61,141,295	NC	Carteret	1
270616418	22857	51,770,098	35,097,944	41,859,693	33,065,811	LA	Jefferson	4
270660699	24492	4,138,789	2,957,865	3,568,426	2,808,242	FL	Walton	2
271264249	46885	282,789,381	227,363,429	251,325,592	210,477,172	SC	Beaufort	3
271755226	65072	4,833,775	4,228,142	4,833,775	4,228,142	FL	Palm Beach	3
270100243	3718	66,205,449	48,659,498	55,452,727	44,938,963	SC	Charleston	4
271668339	61839	227,403,491	190,132,749	204,569,251	176,195,018	FL	Monroe	2
271718443	63709	7,037,180	6,148,107	7,037,180	6,148,107	NC	Hyde	3
271987913	73665	1,348,295,443	1,220,577,433	1,257,678,906	1,153,380,816	NC	Onslow	3
272434560	90189	116,783,906	94,875,353	116,783,906	94,875,353	NC	Pender	1
272655795	98382	835,221	642,810	835,221	642,810	SC	Beaufort	1
270327501	12151	48,706,621	41,690,401	48,706,621	41,690,401	NC	Carteret	1
270587176	21772	21,515,162	17,861,190	21,515,162	17,861,190	SC	Georgetown	1
270612826	22720	2,649,528,328	2,365,186,264	2,150,595,101	2,095,719,501	NC	Hyde	4
270573098	21250	2,800,034	1,560,764	2,522,004	1,394,257	LA	Iberia	4
270820720	30424	45,050,175	40,961,219	45,050,175	40,961,219	NC	Dare	1
271073056	39808	77,309,851	67,708,567	77,309,851	67,708,567	NC	Carteret	1
271228579	45564	50,791,285	46,091,068	50,791,285	46,091,068	NC	Dare	2
270590107	21879	19,170,168	16,164,776	19,170,168	16,164,776	NC	Hyde	2
271162708	43124	124,724,407	115,106,588	117,696,458	110,153,434	FL	Indian River	3
271456443	53992	4,986,008	4,161,244	4,986,008	4,161,244	FL	Miami-Dade	1
272657576	98451	462,478	302,463	370,403	272,807	AL	Baldwin	4
271111005	41220	9,014,986	6,538,712	8,238,251	6,288,253	LA	Lafourche	4
271292014	47904	109,533,338	76,781,096	81,533,330	68,646,665	FL	Collier	4
271962558	72735	17,327,935	13,722,145	14,996,004	13,263,897	NY	Suffolk	4
272474194	91658	2,854,293,012	2,531,114,445	2,404,534,825	2,247,533,322	NC	Brunswick	4
270348611	12933	98,236,316	86,091,660	98,236,316	86,091,660	NC	Brunswick	1
270468296	17374	640,527,318	522,887,172	543,861,356	466,260,721	SC	Georgetown	4
271397823	51821	51,702	22,404	37,047	17,574	FL	Broward	5
271547401	57375	97,290,716	72,018,899	86,942,095	68,678,068	FL	Brevard	4
272030634	75257	3,172,281	2,735,433	3,172,281	2,735,433	NC	Dare	1
272363215	87562	10,464,597	8,788,871	10,464,597	8,788,871	NC	Brunswick	1
272685380	99477	2,317,477	2,029,758	2,317,477	2,029,758	NC	Dare	1

EventID	Year	GU_Loss_wDS	GR_Loss_wDS	GU_Loss_xDS	GR_Loss_xDS	LandfallState	LandfallCounty	SS_Intensity
271529869	56727	4,313,356	3,423,345	4,313,356	3,423,345	NC	Carteret	1
271630173	60414	2,114,491,872	1,832,698,814	1,554,727,033	1,501,924,608	FL	Miami-Dade	4
271004056	37254	428,536,300	386,974,123	400,192,683	365,428,286	SC	Georgetown	3
271160473	43043	757,975	573,966	757,975	573,966	NC	Carteret	1
272162055	80108	1,834,692,224	1,634,647,479	1,297,719,612	1,268,830,621	FL	Monroe	5
270448688	16646	68,128,495	62,309,805	68,128,495	62,309,805	NC	Dare	1
270620330	23002	61,937,114	51,714,958	53,533,417	47,465,265	NY	Suffolk	3
271077888	39986	671,000	393,121	485,023	347,421	FL	Brevard	3
272028429	75175	38,069,233	33,645,703	38,069,233	33,645,704	NC	Hyde	1
272245837	83217	3,092,209	2,352,721	2,753,709	2,282,026	FL	Monroe	4
271108553	41132	277,336,996	257,589,659	246,585,030	233,659,845	NC	Hyde	3
272596090	96152	129,345	87,695	129,345	87,695	NC	Carteret	1
270354962	13167	87,490	28,679	87,490	28,679	FL	Pinellas	1
271365256	50623	2,817,441	1,896,861	2,785,522	1,884,867	FL	St. Johns	1
271492885	55356	298,701,589	270,439,718	252,157,674	235,574,854	NC	Hyde	3
272030442	75249	746,012,095	663,767,217	690,706,035	622,585,312	NC	Carteret	3
272436609	90264	711,527	346,128	711,527	346,128	LA	Jefferson	1
270647927	24019	13,322,702	9,448,131	11,348,305	8,986,133	FL	Sarasota	2
271345302	49888	2,050,341,495	1,776,980,731	1,750,110,709	1,617,122,945	NC	Carteret	5
271511961	56057	887,289	650,830	887,289	650,830	SC	Georgetown	1
271548219	57405	1,038,760,129	937,493,146	813,940,905	763,030,105	FL	Monroe	5
271811839	67168	149,391,389	121,769,349	140,938,282	117,219,023	SC	Georgetown	3
272587108	95823	37,751,301	30,970,707	37,751,301	30,970,708	FL	Monroe	2
270757181	28062	266,457	187,833	266,457	187,833	SC	Charleston	1
272008207	74418	4,263,318	2,929,778	3,548,450	2,703,048	FL	Bay	1
270333269	12361	80,686,669	67,423,750	78,610,489	66,361,732	NC	Brunswick	1
272515472	93182	52,800,357	42,584,648	52,800,357	42,584,648	SC	Charleston	2
272620337	97066	33,948,412	30,818,175	33,948,412	30,818,175	NC	Dare	4
270902697	33475	638,831	536,424	638,831	536,424	NC	Dare	1
272600115	96310	201,151	117,792	201,151	117,792	SC	Beaufort	1
270516882	19170	1,981,551	1,656,275	1,981,551	1,656,275	NC	Dare	1
270803377	29787	156,412,351	138,305,554	156,412,351	138,305,554	NC	Hyde	2
271240290	45992	19,050,797	16,067,389	18,836,328	16,010,195	FL	Broward	1
271395016	51717	1,040,876	657,805	1,040,876	657,805	FL	Wakulla	2
272469320	91481	105,719,285	89,800,564	105,719,285	89,800,564	FL	Martin	1
270197559	7323	6,394,880	4,246,235	4,957,005	3,930,539	FL	Broward	3
271494654	55425	25,984,701	22,955,484	25,984,701	22,955,484	NC	Carteret	1
272360246	87455	38,372,910	33,448,562	35,038,769	31,489,244	FL	Collier	3
272450594	90780	2,230,561	1,703,284	2,205,446	1,693,669	SC	Beaufort	1
270023808	888	7,138,909	6,257,618	7,138,909	6,257,618	NC	Hyde	1
270949377	35220	156,977,561	133,861,206	155,190,504	132,782,961	NC	Brunswick	1
271801898	66800	9,280,524	7,323,822	9,280,524	7,323,822	NC	Hyde	1
272014896	74668	47,316,120	40,452,157	47,316,120	40,452,157	NC	Carteret	1
272105926	78022	17,906,475	14,293,639	17,906,475	14,293,639	FL	Monroe	1
272168187	80342	4,698,524	3,690,340	4,698,524	3,690,340	SC	Beaufort	1
271546465	57343	24,401	12,362	23,233	11,410	FL	St. Johns	3
270515793	19128	6,334,970	5,524,355	6,334,970	5,524,355	NC	Carteret	1
271764532	65421	1,225,874	956,271	1,225,874	956,271	GA	Glynn	3
270690693	25602	470,888,682	452,951,697	470,888,682	452,951,697	NC	Hyde	3
271133340	42036	60,236,782	51,075,396	52,916,309	47,575,585	FL	Brevard	3
270228573	8469	38,381,096	31,450,745	38,381,096	31,450,745	NC	Brunswick	1
271542262	57185	120,851,417	112,176,567	120,851,417	112,176,567	NC	Hyde	2
271678280	62208	1,110,541,981	1,068,465,404	1,081,287,684	1,046,660,369	NC	Carteret	4
272605952	96526	310,838,478	256,083,405	251,147,910	220,244,823	FL	Palm Beach	4
270826160	30626	15,714,730	13,395,226	15,314,575	13,285,195	FL	Palm Beach	1
272407896	89213	458,447,401	401,810,101	446,279,204	393,719,248	NC	Onslow	2
270114345	4246	323,124,632	272,080,418	289,084,191	250,921,821	NC	Onslow	1
270255149	9460	155,351	100,292	111,277	63,547	FL	Hernando	4
270859846	31882	103,237,083	86,399,825	103,237,083	86,399,825	SC	Horry	1
272196243	81391	1,813,319	1,381,251	1,767,193	1,366,347	FL	Nassau	1
272428804	89980	1,961,569	1,464,943	1,961,569	1,464,943	NC	Carteret	1
272609024	96643	1,595,299	1,184,783	1,595,299	1,184,783	SC	Charleston	1
270050737	1878	12,949	5,512	10,906	4,641	FL	Brevard	3
270517604	19196	345,082,697	311,146,377	341,046,114	308,150,501	NC	Onslow	3
272550307	94478	1,025,669	876,410	1,025,669	876,410	NC	Hyde	1
270214128	7931	3,132,386	2,207,499	3,132,386	2,207,499	LA	Terrebonne	1
272022610	74958	665,187	571,593	665,187	571,593	NC	Dare	1
272252775	83475	1,113,282	773,950	1,113,282	773,950	FL	Martin	2
272630864	97459	4,840,945	4,254,730	4,840,945	4,254,730	MA	Barnstable	2
270407950	15129	4,252,982	3,010,110	3,724,448	2,848,553	FL	Miami-Dade	2
270922910	34224	246,607,150	222,880,757	246,607,150	222,880,758	SC	Horry	1

EventID	Year	GU_Loss_wDS	GR_Loss_wDS	GU_Loss_xDS	GR_Loss_xDS	LandfallState	LandfallCounty	SS_Intensity
270943796	35009	40,714,657	35,935,425	40,714,657	35,935,426	NC	Carteret	1
271127875	41839	67,693,254	55,463,429	67,693,254	55,463,429	NC	New Hanover	1
271611404	59724	2,068,885,568	1,827,797,958	1,722,447,042	1,583,912,616	NC	Brunswick	3
271798387	66669	804,279,941	685,481,035	604,050,326	544,962,506	FL	Miami-Dade	3
272662597	98639	70,593,400	53,967,520	67,802,521	52,852,774	FL	Palm Beach	1
270254030	9419	609,055	478,419	609,055	478,419	SC	Beaufort	1
271271304	47138	5,559,905	3,916,834	4,271,714	3,760,407	NY	Queens	2
271435304	53210	1,625,957,663	1,452,358,132	1,366,285,857	1,268,406,412	SC	Horry	3
271501102	55663	286,702,427	246,030,381	286,702,427	246,030,382	SC	Horry	1
272619443	97033	49,612,709	37,918,547	44,544,006	36,519,953	SC	Beaufort	3
271606605	59552	51,455	27,330	51,455	27,330	FL	Franklin	1
270376861	13964	26,004,448	20,529,441	26,004,448	20,529,441	FL	Gulf	2
271437147	53280	918,823,651	826,878,813	803,264,137	740,885,378	SC	Georgetown	4
270135902	5040	12,373,369	9,873,554	12,373,369	9,873,554	FL	Franklin	2
271239577	45968	8,949,997	7,685,400	8,949,997	7,685,401	NC	Hyde	1
272086085	77300	427,184,350	394,956,892	416,087,061	386,436,042	NC	Hyde	2
272212057	81959	117,855,407	96,292,238	110,198,167	92,103,214	SC	Horry	1
271121796	41616	1,173,476	841,407	1,027,179	793,900	SC	Beaufort	4
271911577	70856	49,145,826	45,055,113	49,145,826	45,055,113	NC	Dare	3
272227002	82513	29,780	14,500	28,121	13,542	LA	Iberia	4
270149136	5526	2,301,205	1,922,335	2,301,205	1,922,335	SC	Charleston	1
270355045	13170	54,686,523	44,931,487	54,686,523	44,931,487	NC	Pender	1
270677265	25108	21,180,660	15,880,802	18,521,292	14,818,070	SC	Beaufort	4
271979112	73344	2,181,026,460	2,006,738,046	1,965,884,413	1,867,852,101	NC	Dare	4
272551731	94529	29,349,941	23,394,473	27,011,338	22,541,289	FL	Lee	1
270268621	9950	229,113,932	194,329,771	229,113,932	194,329,771	NC	Pender	1
270577611	21418	90,574,497	73,387,772	90,574,497	73,387,772	SC	Charleston	2
270842590	31246	40,089,252	30,359,260	35,045,574	28,223,931	SC	Beaufort	4
271549876	57467	44,928,761	35,862,608	44,928,761	35,862,609	NC	Carteret	2
272267997	84025	48,696,891	35,457,089	34,937,046	31,373,462	NY	Nassau	3
272445879	90606	4,867,651	4,269,951	4,867,651	4,269,951	NC	Dare	1
270595588	22084	135,301,065	110,135,580	135,301,065	110,135,580	NC	Carteret	1
271067173	39594	1,801	567	1,636	508	LA	Terrebonne	3
272002861	74220	45,868,770	37,914,626	39,377,250	35,400,087	FL	Miami-Dade	3
272258188	83669	1,319,615	1,051,369	1,319,615	1,051,369	SC	Charleston	1
270647233	23995	50,506,333	44,214,317	47,670,638	42,695,126	NC	Dare	1
271113912	41328	18,325	7,658	17,859	7,406	FL	Monroe	3
272219016	82214	8,024,978	5,919,038	8,024,978	5,919,039	TX	Jefferson	3
272293234	84979	2,455,579	1,639,984	2,132,714	1,530,954	FL	Indian River	3
271489843	55244	2,005,909	1,590,943	2,005,909	1,590,943	NC	Hyde	1
272408989	89254	159,860,830	130,322,675	150,782,831	124,948,918	NC	Carteret	2
272009801	74479	136,815,894	123,825,444	136,815,894	123,825,444	NC	Carteret	2
271332913	49429	15,775,294	13,528,771	15,775,294	13,528,771	NC	Dare	2
271661677	61592	1,613,958,227	1,377,449,696	1,371,592,336	1,216,805,141	FL	Collier	3
270918310	34050	13,728,119	11,291,929	13,728,119	11,291,929	SC	Georgetown	1
270963042	35725	44,048,171	33,496,050	42,306,731	32,823,298	FL	Gulf	3
271880163	69677	3,820,304,524	3,274,411,889	3,084,515,374	2,909,962,275	SC	Horry	4
271893934	70182	2,745,482	2,282,540	2,745,482	2,282,540	NC	Carteret	1
272054750	76142	15,723,190	14,023,122	15,723,190	14,023,122	NC	Dare	1
272515357	93178	783,390,295	698,307,416	696,315,163	638,511,091	NC	Carteret	4
270278928	10328	120,536,717	99,509,572	120,536,717	99,509,572	NC	Carteret	2
270432919	16052	22,039,008	16,628,423	17,348,557	14,946,940	RI	Washington	4
270874520	32426	434,439,596	387,591,540	434,439,596	387,591,542	NC	Brunswick	2
271744096	64659	70,377,943	59,203,800	70,377,943	59,203,800	NC	Carteret	2
271993527	73867	6,094,136	4,411,616	5,939,047	4,331,834	FL	St. Lucie	3
270283550	10499	1,401,624	1,020,396	1,232,194	972,022	FL	Walton	1
270908206	33682	277,272,772	230,199,323	259,118,354	219,053,071	NC	Pender	2
271054933	39142	403,660,033	337,977,774	355,102,735	306,609,149	FL	Collier	3
271742867	64614	926,573,086	804,636,567	742,535,418	671,222,284	FL	Sarasota	3
271935327	71727	545,016,994	453,781,991	428,526,606	378,711,362	FL	Monroe	4
271421193	52691	23,867,297	19,267,831	21,684,608	18,329,637	NC	Hyde	2
270115591	4291	26,273,377	21,547,662	26,273,377	21,547,662	FL	Collier	1
270158903	5880	117,530,793	108,584,280	117,530,793	108,584,280	NC	Dare	2
270225688	8360	17,922,609	13,369,900	16,099,484	12,792,164	FL	Levy	2
270261559	9697	10,903,716	8,648,942	10,626,190	8,553,235	SC	Charleston	1
272065853	76558	5,993	2,001	5,993	2,001	LA	Cameron	2
271299828	48196	868,834,342	814,615,189	858,724,561	807,988,592	FL	Brevard	2
271326526	49197	1,384,759	1,088,181	1,252,747	1,063,136	NJ	Cape May	1
270352055	13060	888,194	700,184	888,194	700,185	FL	Gulf	2
270830971	30806	14,826,454	11,708,448	14,826,454	11,708,449	SC	Charleston	1
271081051	40101	2,900,326	2,213,645	2,549,669	2,155,787	FL	Collier	1

EventID	Year	GU_Loss_wDS	GR_Loss_wDS	GU_Loss_xDS	GR_Loss_xDS	LandfallState	LandfallCounty	SS_Intensity
271110870	41215	6,934,871	6,077,644	6,934,871	6,077,644	NC	Dare	1
271205628	44707	988,458	661,624	988,458	661,624	MS	Jackson	2
271444882	53566	63,095,859	51,145,109	51,386,552	46,106,392	FL	Lee	3
271825291	67663	294,964,164	225,330,404	233,704,030	194,299,068	FL	Lee	3
272073158	76825	46,526,284	37,419,618	46,000,292	37,259,531	SC	Charleston	2
272607094	96572	91,000	39,118	68,275	30,729	FL	Escambia	3
270344013	12762	5,807,300	4,479,075	5,807,300	4,479,075	FL	Monroe	1
271740486	64523	50,010,323	39,493,207	50,010,323	39,493,208	NC	Carteret	2
270960734	35639	16,059,327	12,058,651	15,159,786	11,662,690	NC	Carteret	1
271634780	60587	10,888,762	8,891,421	10,888,762	8,891,421	NC	Brunswick	1
271676015	62122	2,860,593	2,291,396	2,615,763	2,237,073	RI	Newport	3
272569560	95185	672,529,925	580,353,726	634,119,214	554,964,974	SC	Horry	2
270435670	16156	1,340,366,771	1,196,408,565	1,172,657,343	1,069,673,239	NC	Brunswick	3
271431951	53089	2,070,596,276	1,809,574,709	1,745,901,383	1,583,241,397	NC	Pender	4
271491670	55311	297,158,846	271,111,128	297,158,846	271,111,128	NC	Carteret	2
272512618	93073	168,814,761	144,196,862	168,814,761	144,196,862	SC	Horry	1
270016373	611	57,958,540	51,933,953	57,958,540	51,933,953	NC	Dare	1
270318447	11815	1,498,242	1,220,279	1,498,242	1,220,279	NC	Dare	1
270882830	32735	21,117,072	17,309,325	21,117,072	17,309,325	NC	Brunswick	1
271250254	46361	1,185,166,722	1,104,613,575	1,105,991,052	1,044,438,007	NC	Brunswick	4
271624694	60214	122,324,602	106,549,645	122,324,602	106,549,645	NC	Brunswick	1
272005210	74304	69,334,205	55,626,519	66,582,403	54,899,669	AL	Baldwin	3
272230685	82654	5,731,442	4,452,841	5,731,442	4,452,841	GA	Chatham	1
270171432	6338	180,249,418	154,116,747	180,249,418	154,116,747	NC	Onslow	2
270579724	21498	58,352,029	48,072,175	58,352,029	48,072,175	NC	Carteret	1
271061428	39383	20,822,182	15,526,841	18,451,143	14,898,033	SC	Charleston	3
271811117	67142	211,211,550	174,929,419	194,163,611	164,587,628	NC	Brunswick	1
272154200	79818	226,923,832	198,674,841	226,923,832	198,674,841	SC	Horry	2
270211988	7853	18,412,078	16,459,578	18,412,078	16,459,578	FL	Brevard	1
271303456	48331	31,658,358	25,223,119	30,410,078	24,799,502	SC	Georgetown	1
271556807	57719	1,182,675	922,932	1,182,675	922,932	FL	Monroe	2
271729100	64095	20,585,301	18,491,027	20,585,301	18,491,027	NC	Dare	1
270689264	25551	26,623,649	20,561,127	26,623,649	20,561,130	GA	Chatham	2
271846668	68448	3,198,376	2,399,549	2,848,321	2,315,451	FL	Wakulla	4
272276236	84340	297,724	235,597	297,724	235,597	NC	Dare	1
272547564	94377	180,523,489	153,751,934	180,523,489	153,751,934	NC	New Hanover	3
270303956	11278	3,498,029	2,313,982	3,360,169	2,233,642	FL	Monroe	3
270398716	14785	1,150,419,197	1,016,637,196	1,023,287,210	925,115,913	NC	Onslow	3
270833863	30915	1,768,840	978,069	1,501,448	840,035	FL	Collier	3
271431741	53082	4,154,525	3,186,745	4,154,525	3,186,745	NC	Pender	1
271543649	57237	17,375,201	14,831,110	17,375,201	14,831,110	FL	Monroe	1
271996118	73965	73,184,085	60,380,569	73,184,085	60,380,569	NC	Onslow	1
270527219	19547	23,180,035	19,113,037	23,180,035	19,113,037	NC	Carteret	1
270631850	23434	27,126,282	24,051,855	27,126,282	24,051,855	NC	Hyde	1
272585375	95760	35,017,583	27,793,384	35,017,583	27,793,384	SC	Charleston	1
271973713	73148	56,508,582	48,918,847	56,508,582	48,918,847	FL	Collier	2
272537855	94013	184,590	118,213	184,590	118,213	NC	Dare	1
271650367	61170	1,594,847	1,294,147	1,594,847	1,294,147	NC	Dare	1
272336710	86593	178,074,863	128,432,200	150,559,933	121,421,738	SC	Beaufort	3
272571306	95249	12,946	6,096	12,946	6,096	NC	Dare	1
270712780	26414	26,042,208	18,021,128	21,078,639	16,988,003	FL	Palm Beach	4
271730834	64159	88,839,870	68,873,648	85,320,106	67,667,288	SC	Charleston	2
271987481	73651	21,867	12,364	21,867	12,364	FL	Palm Beach	2
272417008	89547	45,967,636	37,050,987	45,967,636	37,050,987	FL	Monroe	1
270065282	2419	10,124,781	8,980,694	10,124,781	8,980,694	MA	Dukes	1
271810350	67114	55,881,200	46,823,766	55,881,200	46,823,766	NC	Dare	1
272102291	77889	3,389,840	2,266,875	3,031,670	2,077,416	FL	Palm Beach	3
270526898	19535	10,953,929	8,574,541	10,953,929	8,574,541	NC	Onslow	1
272039434	75579	1,975,493	1,360,637	1,975,493	1,360,637	FL	Walton	1
270046860	1737	40,586,235	33,186,227	40,586,235	33,186,227	NC	Brunswick	1
270503278	18670	132,623,679	108,567,455	108,756,378	94,530,704	FL	Sarasota	2
271263351	46853	6,839,096	5,092,736	6,839,096	5,092,736	NC	Carteret	1
272130595	78948	371,999,640	316,587,240	339,265,881	295,160,889	SC	Georgetown	3
270061802	2288	19,639,838	17,250,337	19,639,838	17,250,337	NC	Hyde	1
270980452	36371	33,926,702	28,673,644	33,926,702	28,673,646	NC	Carteret	1
271035452	38417	10,008	4,306	10,008	4,306	FL	Santa Rosa	1
271469622	54490	1,014,064	870,090	1,014,064	870,090	NY	Suffolk	2
272447803	90678	1,525,679	1,211,786	1,465,539	1,190,535	NY	Suffolk	3
270428588	15891	1,299,680,487	1,133,933,886	1,157,464,434	1,039,815,004	SC	Horry	3
270668741	24790	282,219,842	234,692,919	249,677,146	215,357,094	SC	Horry	1
271393804	51673	976,724	711,808	976,724	711,808	FL	Brevard	3

EventID	Year	GU_Loss_wDS	GR_Loss_wDS	GU_Loss_xDS	GR_Loss_xDS	LandfallState	LandfallCounty	SS_Intensity
271641597	60842	457,172,879	381,883,912	366,050,824	323,416,992	FL	Monroe	4
271725330	63960	1,153,743,326	1,026,174,367	1,076,952,456	970,960,940	NC	New Hanover	3
272311864	85676	58,433,508	50,502,363	53,781,678	48,456,739	RI	Newport	2
270235679	8735	251,781,789	236,262,888	251,781,789	236,262,888	NC	Dare	2
270657066	24360	327,581,576	291,334,832	327,581,576	291,334,832	NC	Brunswick	1
270974969	36164	7,044,401	5,336,893	7,044,401	5,336,893	NC	Carteret	1
270995287	36924	35,257,062	28,365,222	33,555,575	27,409,462	NC	Carteret	3
271757708	65165	36,264,663	32,352,051	36,264,663	32,352,051	NC	Dare	1
272058078	76267	34,650,551	30,716,812	34,650,551	30,716,812	NC	Dare	1
272451805	90826	33,702,653	26,697,540	33,702,653	26,697,541	SC	Beaufort	2
272514380	93142	4,560,203	3,977,022	4,560,203	3,977,022	NC	Dare	1
270168587	6234	962,590	449,306	962,590	449,306	FL	Escambia	1
270389501	14441	729,900,934	665,460,215	675,536,514	623,613,878	SC	Horry	3
270712651	26410	493,741,185	433,906,922	429,076,438	388,801,052	FL	Broward	2
271272270	47175	7,333,673	5,407,829	6,585,991	5,161,700	FL	Gulf	2
271539565	57085	94,564,305	81,024,716	94,564,305	81,024,716	NC	Onslow	2
270134886	5003	28,170,235	25,042,035	28,170,235	25,042,035	NC	Hyde	1
270187742	6949	22,758	9,607	22,758	9,607	SC	Charleston	1
270459278	17036	2,800,168	2,228,179	2,800,168	2,228,179	SC	Charleston	1
270981422	36407	3,830,230	2,613,311	3,830,230	2,613,313	FL	Collier	3
271158140	42958	147,176,390	127,883,231	147,176,390	127,883,231	FL	Collier	2
271349351	50035	459,042,933	413,836,035	440,401,625	399,906,216	SC	Horry	3
271788684	66314	286,239,652	266,240,824	265,324,228	250,002,147	NC	Hyde	2
272074650	76878	12,871,017	10,680,760	12,871,017	10,680,760	NC	Dare	1
270075278	2796	109,760,768	101,460,023	109,760,768	101,460,023	NC	Dare	1
271717527	63675	119,275,229	101,897,098	119,275,229	101,897,098	NC	Brunswick	2
271770501	65647	31,524,223	20,544,605	24,230,063	19,052,459	FL	Monroe	4
272338690	86667	411,190,144	367,469,836	411,190,144	367,469,836	NC	Carteret	2
270052601	1944	164,827,503	130,348,066	141,186,817	118,289,824	FL	Collier	3
270607767	22529	27,516,550	24,388,762	27,516,550	24,388,762	NC	Hyde	1
270628101	23294	2,663,545	2,267,560	2,663,545	2,267,560	FL	Martin	1
271585672	58785	982,593	609,142	893,181	550,726	FL	Broward	2
272671286	98956	45,285,910	37,404,964	45,285,910	37,404,964	NC	Brunswick	1
271021327	37888	560,860,012	496,787,639	514,572,636	464,156,498	NC	Carteret	3
271589255	58914	298,536	102,957	298,536	102,957	FL	Okaloosa	2
272033490	75360	265,755,494	230,222,382	250,627,668	219,857,709	NC	Carteret	2
270545054	20195	936,623,496	893,617,051	844,884,396	820,866,716	NC	Hyde	4
270709912	26305	421,077,360	378,179,621	387,104,856	352,644,741	NC	Hyde	3
272222001	82326	811,093	360,371	811,093	360,371	FL	Miami-Dade	1
272517256	93249	492,024,734	430,471,475	421,371,174	380,849,283	NC	Carteret	2
270144615	5356	77,793,148	70,799,957	77,793,148	70,799,957	NC	Dare	1
271337482	49602	410,116,898	351,560,333	352,272,178	312,279,694	FL	Palm Beach	2
272297448	85136	13,429,913	10,510,260	13,429,913	10,510,264	SC	Charleston	1
272025727	75072	11,031,496	9,249,836	11,031,496	9,249,836	NC	Hyde	1
272580604	95587	130,705	79,313	130,705	79,313	NC	Dare	1
270503668	18685	25,453	6,299	25,453	6,299	SC	Charleston	1
270698003	25865	13,576,733	11,678,466	12,933,530	11,516,522	RI	Washington	2
270782222	29014	19,251,467	13,790,245	16,720,516	13,133,348	FL	Palm Beach	3
271696809	62892	136,143,188	123,143,720	136,143,188	123,143,720	NC	Hyde	2
271765636	65461	344,112	261,453	321,961	254,826	NY	Suffolk	1
270867949	32178	566,844,996	478,169,951	438,646,190	391,933,037	FL	Miami-Dade	3
271830914	67870	4,176,252	3,417,779	3,978,234	3,345,432	NC	Carteret	1
272596763	96179	6,065,639	4,377,771	5,265,174	4,151,848	FL	Franklin	3
271069831	39690	45,718	19,780	41,536	17,068	FL	Volusia	3
270161592	5979	287,049,711	243,909,837	273,242,083	235,503,860	FL	Monroe	1
271204937	44681	43,768,233	38,348,488	43,768,233	38,348,488	NC	Carteret	1
271925112	71354	45,103,799	40,110,557	45,103,799	40,110,557	NC	Hyde	1
270884881	32809	2,072,123	1,748,196	2,072,123	1,748,196	FL	St. Lucie	1
271404534	52064	1,517,917,655	1,364,729,999	1,205,121,576	1,126,880,809	FL	Miami-Dade	2
271983734	73515	26,268,335	18,141,465	21,289,647	17,383,614	FL	Sarasota	4
272275640	84317	244,008,655	213,028,606	218,340,459	195,963,610	NC	Onslow	3
270735163	27256	84,020,198	68,528,055	81,868,055	67,548,518	FL	Monroe	1
270932207	34574	17,996,669	13,440,605	16,160,321	12,763,875	FL	Lee	1
271192775	44239	2,250,382	1,483,630	1,744,742	1,363,020	SC	Beaufort	1
271258369	46663	2,758,143,503	2,464,744,253	2,387,204,403	2,224,025,717	NC	New Hanover	4
272195128	81349	223,799,709	211,098,002	223,799,709	211,098,002	NC	Dare	3
272256095	83596	2,062,999,763	1,889,179,354	1,773,769,852	1,724,826,423	NC	Dare	4
272527149	93623	369,648,835	319,449,244	359,837,521	312,725,002	NC	Carteret	3
271601701	59370	285,422,587	241,231,227	278,025,549	236,586,611	FL	Monroe	1
270472646	17532	460,996	250,845	412,121	213,515	LA	Plaquemines	2
270906097	33604	40,227,192	32,881,262	40,227,192	32,881,262	NC	Onslow	1

EventID	Year	GU_Loss_wDS	GR_Loss_wDS	GU_Loss_xDS	GR_Loss_xDS	LandfallState	LandfallCounty	SS_Intensity
271204108	44652	96,298,444	79,993,842	96,298,444	79,993,843	SC	Georgetown	1
271762019	65328	134,826,581	125,254,224	134,826,581	125,254,224	NC	Hyde	2
271867386	69216	198,024,321	163,639,236	188,536,027	158,291,793	NC	Carteret	2
270995363	36927	24,356,057	19,658,347	24,356,057	19,658,347	NC	New Hanover	1
271172851	43502	19,800,658	15,359,655	19,800,658	15,359,656	SC	Beaufort	2
272417599	89567	154,597,444	106,865,636	112,505,342	91,466,840	FL	Pinellas	4
272252156	83453	19,145,397	15,537,800	18,929,590	15,472,441	NC	Brunswick	1
271185048	43950	101,226	57,017	95,538	52,082	NJ	Monmouth	1
271318196	48882	165,761	111,051	165,761	111,051	SC	Charleston	1
270092167	3428	3,529,381	2,687,556	3,302,670	2,614,639	FL	Miami-Dade	1
270257372	9541	1,545,956	1,006,517	1,423,087	931,449	FL	Miami-Dade	1
270376032	13935	12,999,377	10,307,156	12,999,377	10,307,157	SC	Charleston	2
270455836	16911	977,237,196	847,599,417	813,530,248	740,540,611	NC	Carteret	4
270655645	24307	1,162,240,210	1,054,109,511	1,016,544,124	949,600,016	SC	Horry	3
270826585	30640	137,839,189	112,775,435	120,531,936	104,214,648	FL	Collier	3
271724780	63941	82	15	81	15	LA	Terrebonne	3
271498168	55554	4,431,514	3,446,831	4,184,243	3,373,123	FL	Collier	3
271509230	55956	10,324,033	6,290,252	7,389,308	5,722,201	FL	Broward	5
271921892	71233	9,415,201	7,324,947	8,809,743	7,123,430	FL	Miami-Dade	3
271973117	73125	5,390,327	3,769,709	4,562,065	3,544,508	AL	Mobile	4
272421939	89727	140,372	84,059	140,372	84,059	FL	St. Lucie	3
272538860	94051	1,107,263	726,842	1,107,263	726,842	SC	Charleston	1
270622707	23094	190,907,824	160,647,444	180,091,953	154,160,284	FL	Collier	2
271235539	45820	93,134,144	69,508,307	82,158,174	65,549,788	SC	Beaufort	3
271445348	53584	482,576	219,216	482,576	219,216	SC	Beaufort	1
271999514	74092	218,514,523	184,977,696	218,514,523	184,977,696	NC	Carteret	2
272592766	96029	41,668	10,818	38,636	8,856	LA	St. Bernard	4
270208515	7727	9,760,970	7,810,837	9,760,970	7,810,837	SC	Charleston	1
271091179	40484	199,398	152,932	180,361	134,797	VA	Northampton	2
272505080	92793	70,651,177	57,118,923	70,651,177	57,118,923	NC	Carteret	2
270880363	32643	147,583	73,890	147,583	73,890	FL	Brevard	1
270960436	35629	32,338,661	25,096,239	29,387,873	24,056,024	FL	Pinellas	2
271835134	68020	112,093	65,360	112,093	65,360	NC	Dare	1
272129408	78905	7,250,589	5,776,920	7,250,589	5,776,920	SC	Charleston	1
270688874	25536	7,743,594	5,810,562	7,743,594	5,810,562	FL	Franklin	3
270805994	29882	658,075,834	590,873,689	658,075,834	590,873,689	NC	New Hanover	2
271103145	40930	11,092	4,960	9,746	4,232	FL	Palm Beach	4
271124030	41695	78,204,382	63,264,873	78,204,382	63,264,873	NC	Onslow	1
271903419	70548	765,627	521,731	704,835	487,487	FL	Indian River	3
271794079	66510	83,895,298	69,819,611	83,895,298	69,819,611	NC	Brunswick	1
271048247	38895	464,180	232,351	458,935	228,747	AL	Mobile	3
271405918	52118	49,044,655	44,230,862	49,044,655	44,230,862	NC	Dare	1
271468349	54441	739,423,695	643,472,687	678,852,697	602,498,578	SC	Horry	3
272014071	74638	944,991,513	834,530,152	860,462,534	779,627,119	NC	New Hanover	4
272154510	79828	743,798,960	612,122,623	633,798,916	543,581,665	NC	Carteret	3
270751063	27842	20,455	7,125	20,455	7,125	GA	Glynn	1
271637233	60682	9,190,602	7,153,248	9,190,602	7,153,248	FL	Bay	4
272406636	89165	1,529,904,384	1,350,328,986	1,384,525,107	1,245,249,772	NC	New Hanover	3
270052670	1947	315,186,424	297,316,743	315,186,424	297,316,743	NC	Hyde	1
271087646	40350	78,752,724	64,746,977	78,752,724	64,746,978	NC	Hyde	2
271272263	47175	194,354,762	179,221,179	181,756,847	169,986,555	NC	Dare	1
272063897	76484	163,006	111,389	139,563	103,011	LA	Plaquemines	4
272200039	81525	1,017,009,463	876,592,455	856,785,949	762,104,151	NC	Brunswick	3
272228694	82578	5,310,201	4,231,982	5,101,782	4,177,323	SC	Charleston	4
271172302	43484	482,679,651	400,914,938	455,220,676	384,302,230	NC	Hyde	3
271383000	51278	47,315,590	30,112,360	35,492,291	28,133,093	TX	Brazoria	5
270965893	35830	17,435,975	15,550,457	17,435,975	15,550,457	NC	Dare	1
272630374	97441	4,470,999	3,802,142	4,470,999	3,802,142	NC	Dare	2
270032469	1208	7,027,105	5,449,912	6,848,509	5,390,028	FL	Miami-Dade	1
270987833	36643	19,392,187	16,941,388	19,392,187	16,941,389	NC	Hyde	1
271823668	67604	11,478,463	10,194,342	11,478,463	10,194,342	NC	Dare	1
271839756	68191	1,769,608,454	1,554,460,328	1,572,493,657	1,423,567,299	NC	Onslow	3
272031329	75282	5,082,808	4,276,694	5,082,808	4,276,694	NC	Carteret	1
272323571	86102	14,383,821	11,051,823	14,383,821	11,051,823	SC	Charleston	1
270089596	3331	46,331,893	35,061,586	41,874,844	33,797,042	GA	McIntosh	3
270144920	5366	106,705,124	97,649,317	106,705,124	97,649,317	NC	Hyde	1
271888123	69963	439,888	249,707	439,888	249,707	FL	Bay	1
271913495	70927	697,056	446,700	697,056	446,700	SC	Beaufort	1
272518371	93291	21,841,905	17,693,448	20,981,162	17,414,533	SC	Charleston	3
270065686	2434	1,611,045	761,445	1,611,045	761,445	FL	Okaloosa	1
271245812	46198	369,519,640	338,660,989	369,519,640	338,660,989	NC	Dare	3

EventID	Year	GU_Loss_wDS	GR_Loss_wDS	GU_Loss_xDS	GR_Loss_xDS	LandfallState	LandfallCounty	SS_Intensity
271753705	65016	733,686,252	664,790,473	691,293,772	631,739,317	NC	Carteret	3
272673513	99036	912,877	535,867	912,877	535,867	LA	Plaquemines	1
271767470	65528	16,671,417	13,541,556	16,671,417	13,541,556	GA	Glynn	2
272035583	75436	233,356	88,936	233,356	88,936	NY	Suffolk	2
272045265	75792	32,167,464	28,555,271	32,167,464	28,555,271	FL	Broward	2
272600237	96314	287,867,761	247,426,079	287,867,761	247,426,079	NC	New Hanover	3
270769045	28511	2,955,963	1,863,252	2,409,638	1,688,253	FL	Indian River	3
271662594	61628	26,127,815	17,746,687	21,081,447	16,786,842	FL	Monroe	3
270014361	538	1,535,613	1,329,895	1,535,613	1,329,895	NC	Dare	1
270709701	26297	767,224,212	672,892,481	746,914,075	658,520,223	NC	Onslow	2
271127371	41821	8,566,630	6,492,146	8,469,925	6,451,032	FL	Wakulla	3
271363648	50562	947,596	676,541	829,658	632,380	FL	St. Lucie	1
271792578	66455	19,185	8,440	19,185	8,440	SC	Charleston	1
271864306	69104	7,862,360	5,726,944	7,773,883	5,685,705	SC	Charleston	1
270399006	14797	1,398,160,742	1,277,762,694	1,303,915,300	1,205,946,733	NC	Carteret	3
270450091	16700	124,021,071	107,310,969	124,021,071	107,310,969	SC	Georgetown	1
271560530	57854	39,042,989	34,389,703	39,042,989	34,389,703	NC	Dare	3
270564762	20941	21,954,028	16,542,418	19,699,599	15,508,221	FL	Charlotte	1
270622883	23100	32,026,555	25,053,573	29,473,457	23,847,755	FL	Hernando	1
271205013	44684	59,891,738	38,949,480	45,624,690	36,236,283	FL	Palm Beach	4
271707469	63295	3,824,725	2,673,229	3,446,762	2,508,412	FL	St. Johns	4
272160371	80044	180,485,826	156,296,384	162,209,749	143,954,098	FL	Collier	2
272237944	82920	111,718,018	85,616,960	92,808,824	77,385,131	FL	Manatee	1
270384426	14248	589,004,747	452,900,212	417,492,091	356,511,431	FL	Miami-Dade	4
271313260	48699	1,068,867,381	981,962,473	819,392,382	783,859,061	NY	Suffolk	3
270048158	1785	214,544,156	171,305,630	191,448,356	158,389,724	NC	New Hanover	2
270610056	22615	7,327,628	5,790,346	7,327,628	5,790,346	AL	Mobile	3
270972592	36072	6,223,299	5,500,041	6,223,299	5,500,041	NC	Dare	1
271256066	46577	470,769	325,101	470,769	325,101	FL	Monroe	2
270822022	30471	19,646,092	14,700,780	17,633,371	14,088,841	NC	Onslow	1
270877022	32517	825,433	621,589	825,433	621,589	NC	Dare	1
270494325	18327	121,818,040	92,408,357	101,701,387	83,678,833	SC	Beaufort	4
270903312	33498	59,492,482	53,728,229	59,492,482	53,728,229	NC	Dare	1
272370399	87824	14,800	7,049	13,853	6,483	MS	Harrison	3
270078257	2907	12,231,633	9,425,967	12,231,633	9,425,968	SC	Beaufort	2
270282740	10467	21,145,477	14,365,588	15,148,387	13,444,897	FL	Pinellas	4
270718271	26619	36,800,598	33,176,652	36,800,598	33,176,652	NC	Dare	1
271213946	45018	742,517,738	654,437,949	526,329,537	494,211,527	FL	Pinellas	5
271304607	48376	18,094,737	14,659,852	18,094,737	14,659,852	NC	Brunswick	1
271356343	50297	177,363	99,691	149,138	78,988	LA	Iberia	4
271643121	60902	31,482,110	25,026,692	31,482,110	25,026,692	NC	Carteret	1
272352954	87191	3,226,981	2,788,080	3,226,981	2,788,080	FL	Brevard	1
270322893	11980	24,740,907	20,022,474	24,740,907	20,022,474	SC	Charleston	1
270708253	26240	511,653,332	482,203,998	464,170,508	443,100,028	NC	Hyde	3
271460539	54147	22,051,968	17,189,658	22,051,968	17,189,658	SC	Beaufort	1
272029033	75196	351,800	185,987	332,122	170,372	TX	Calhoun	3
272069110	76675	2,978,910,181	2,522,646,014	2,274,359,701	2,124,164,077	NC	Carteret	5
272624352	97215	7,859,602	5,499,932	6,473,488	5,245,311	FL	Levy	1
270259637	9627	795,872	505,906	705,513	428,702	NY	Suffolk	3
271259466	46706	325,706,707	278,385,977	325,706,707	278,385,977	NC	Carteret	2
271690768	62667	5,970,660	5,018,748	5,970,660	5,018,748	NC	Carteret	1
270025814	962	53,187,507	48,437,457	53,187,507	48,437,457	NC	Dare	1
270720565	26708	10,546,961	9,377,188	10,546,961	9,377,188	VA	Northampton	1
270954734	35419	2,504,050	1,897,843	2,304,865	1,824,641	FL	Broward	3
271960715	72663	269,983,384	253,112,933	269,983,384	253,112,933	NC	Hyde	3
272281939	84552	34,783,722	30,146,312	32,545,457	29,268,454	NY	Suffolk	2
271889140	70001	39,579	14,307	39,579	14,307	FL	Palm Beach	2
270040111	1490	38,626,982	34,604,937	38,626,982	34,604,937	VA	Accomack	1
270071984	2670	62,361,191	49,855,040	61,654,175	49,643,622	GA	McIntosh	2
271147909	42581	119,510	68,563	107,658	62,927	FL	Okaloosa	2
272673120	99023	64,648,992	51,591,555	64,648,992	51,591,555	SC	Charleston	2
272367168	87705	29,305,514	25,997,604	29,305,514	25,997,604	NC	Dare	1
270700265	25947	9,491,299	7,648,777	9,491,299	7,648,777	SC	Charleston	1
270105004	3899	87,929,161	75,377,754	86,911,169	74,777,047	NC	Carteret	2
270715286	26507	132,836,793	111,013,187	132,836,793	111,013,187	FL	Lee	1
271700029	63010	1,680,237,533	1,455,438,742	1,362,297,118	1,247,664,310	NC	Carteret	4
271952308	72348	994,654	747,802	947,344	731,296	FL	Collier	2
272375664	88018	74,002,385	67,563,290	74,002,385	67,563,290	NC	Hyde	2
272430050	90025	10,890,123	9,001,693	10,890,123	9,001,693	FL	Monroe	2
272612112	96762	3,881,268	2,913,936	3,782,357	2,872,679	LA	Plaquemines	2
270145762	5397	2,438,621	1,832,511	2,438,621	1,832,511	FL	Wakulla	1

EventID	Year	GU_Loss_wDS	GR_Loss_wDS	GU_Loss_xDS	GR_Loss_xDS	LandfallState	LandfallCounty	SS_Intensity
272271955	84176	203,010,340	173,213,457	203,010,340	173,213,457	NC	Onslow	1
272360329	87458	4,007,782	3,016,304	4,007,782	3,016,304	NC	Carteret	1
271509856	55978	72,720,234	66,140,309	72,720,234	66,140,309	VA	Virginia Beach (	1
271680477	62291	802,097,443	764,257,527	742,844,475	715,000,064	NC	Dare	3
272566463	95069	1,548,358	1,209,075	1,425,703	1,179,324	SC	Beaufort	2
270833239	30890	215,131,926	195,433,150	199,406,182	183,849,442	NC	Hyde	3
270369864	13714	16,058,019	13,265,309	14,679,009	12,794,017	RI	Washington	3
270548046	20307	685,186	407,039	571,527	347,318	FL	Pasco	3
270990725	36752	9,406,861	6,919,208	8,601,807	6,602,935	FL	Miami-Dade	2
272097870	77734	480,187,815	408,097,644	444,844,194	384,349,452	FL	Broward	1
272140893	79334	25,477,522	18,492,406	22,290,667	17,462,507	FL	Lee	2
270331452	12297	316,567,553	224,827,963	236,867,808	193,156,848	FL	St. Lucie	5
271531681	56796	36,726,913	31,458,958	36,726,913	31,458,958	NC	Carteret	1
271681868	62342	728,466	407,625	728,466	407,625	TX	Chambers	1
271780992	66023	43,607,416	40,042,693	43,607,416	40,042,693	NC	Dare	2
270692274	25662	191,132,476	168,488,521	177,071,835	158,962,525	FL	Miami-Dade	3
271772377	65713	761,848,939	679,292,737	717,983,549	646,746,720	SC	Horry	3
272132907	79036	783,952	659,215	783,952	659,215	FL	Duval	1
270845451	31355	639,482	361,378	578,425	319,372	AL	Mobile	4
270849525	31503	337,306,671	285,176,017	240,601,508	221,843,848	NY	Suffolk	4
270873504	32389	34,338,047	23,644,275	27,201,957	21,928,067	FL	Dixie	4
271101981	40889	107,060,778	89,782,096	107,060,778	89,782,096	NC	Carteret	1
271212352	44957	60,935,234	50,915,468	60,935,234	50,915,469	SC	Horry	1
271768971	65586	265,762,357	229,064,751	265,762,357	229,064,752	NC	Brunswick	1
272475075	91690	76,443,433	68,508,555	76,443,433	68,508,555	NC	Carteret	1
270215862	7995	370,182,799	310,736,148	340,028,124	290,928,922	NC	Pender	2
270801161	29706	1,391,883	1,146,497	1,391,883	1,146,497	FL	Collier	1
271881939	69740	933,541,528	780,162,750	801,353,646	696,709,923	SC	Charleston	3
272690923	99682	44,952,569	37,804,186	40,492,964	35,993,924	NC	Hyde	1
271663516	61663	17,225,396	14,866,311	17,225,396	14,866,311	NC	Hyde	1
271807213	66999	225,781,286	207,663,837	192,789,207	183,041,904	NC	Dare	2
272191476	81217	35,191,759	30,607,202	31,815,620	28,982,788	NC	Dare	3
272197794	81446	12,751,407	10,524,826	12,751,407	10,524,826	NC	Hyde	1
270022961	860	4,048,167	3,188,410	4,048,167	3,188,410	SC	Beaufort	2
270884285	32786	20,775,271	15,525,451	18,407,625	14,927,440	FL	Santa Rosa	3
271150094	42662	4,806,332	3,164,571	3,750,981	2,923,490	FL	Bay	4
270283557	10499	2,342,384	1,413,109	2,003,396	1,249,288	FL	Broward	3
270949656	35230	58,396,614	47,999,868	57,734,790	47,671,412	SC	Charleston	2
270584960	21691	2,184,444	1,440,565	1,723,448	1,341,101	FL	Brevard	4
270624426	23157	14,341,325	10,713,339	12,915,690	10,327,539	GA	Chatham	1
271113101	41297	6,782,421	5,821,173	6,782,421	5,821,173	NC	Dare	1
271520752	56384	9,957,928	6,388,875	7,675,075	5,881,418	FL	Miami-Dade	4
272131692	78991	19,645,297	15,540,462	18,384,145	15,183,258	FL	Pinellas	1
272188870	81121	1,114,107,964	1,016,808,339	1,030,528,545	953,621,684	SC	Horry	2
270340410	12626	64,849	24,103	54,534	16,804	LA	Jefferson	4
271484525	55047	68,714,127	61,319,078	68,714,127	61,319,078	NC	Hyde	1
270366861	13604	18,077,946	13,978,081	18,077,946	13,978,081	NC	Carteret	1
271515354	56183	22,163,017	20,039,392	22,163,017	20,039,392	NC	Hyde	1
271808299	67040	84,469,975	62,549,825	71,678,232	59,465,991	FL	Lee	2
272188759	81116	282,284,148	268,483,326	282,284,148	268,483,326	NC	Dare	2
271919630	71153	57,423,066	46,890,239	57,423,066	46,890,239	SC	Charleston	2
270171608	6344	463,212	379,311	463,212	379,311	NC	Hyde	1
270652023	24174	119,828,156	98,716,257	119,828,156	98,716,257	NC	Carteret	2
270991845	36796	150,899	95,247	150,899	95,247	NY	Suffolk	1
270471599	17495	369,264,324	328,808,562	359,556,224	321,876,534	NC	Carteret	2
270799449	29643	111,048,650	91,925,467	111,048,650	91,925,468	SC	Horry	1
271634856	60590	7,236,002	6,366,705	7,236,002	6,366,705	NC	Dare	2
270444069	16473	53,686	29,984	53,686	29,984	SC	Charleston	1
270193594	7174	524,793,608	463,964,128	427,978,180	394,108,340	NC	Hyde	3
270897569	33284	63,638,466	55,190,804	63,638,466	55,190,804	FL	Monroe	2
272380057	88182	1,109,751	801,530	1,065,972	783,097	FL	Collier	1
271015039	37660	60,279,983	53,967,565	60,279,983	53,967,565	NC	Hyde	2
271116128	41409	114,904,366	96,901,415	114,904,366	96,901,415	NC	New Hanover	1
270539663	19993	74,638	40,354	74,638	40,354	SC	Charleston	1
270478711	17754	26,945,795	23,960,401	26,945,795	23,960,401	NC	Dare	1
270640394	23748	73,306,335	59,555,006	73,306,335	59,555,006	SC	Charleston	3
271645085	60974	42,852,266	33,647,168	42,852,266	33,647,168	FL	Taylor	3
271859948	68939	58,516,621	43,800,937	53,836,393	42,107,257	SC	Charleston	2
272229390	82604	34,980,006	27,307,288	33,314,092	26,812,210	SC	Beaufort	3
272561351	94880	1,881,209,838	1,612,599,880	1,555,225,162	1,428,200,051	NC	Carteret	4
272164039	80184	49,282	15,803	35,921	7,186	FL	Miami-Dade	4

EventID	Year	GU_Loss_wDS	GR_Loss_wDS	GU_Loss_xDS	GR_Loss_xDS	LandfallState	LandfallCounty	SS_Intensity
270268224	9935	229,435,435	192,992,434	226,817,266	191,508,664	NC	Brunswick	2
270507953	18839	12,353,359	11,000,461	12,353,359	11,000,461	NC	Dare	2
271485419	55080	33,209,261	27,574,190	33,209,261	27,574,191	NC	Brunswick	1
271738167	64432	1,648,186	1,149,007	1,371,081	1,061,859	NY	Suffolk	3
270905000	33561	4,270	1,932	4,270	1,932	FL	Brevard	1
270965759	35826	490,800	220,371	485,248	216,317	LA	Plaquemines	3
270998948	37064	101,137,439	82,360,930	101,137,439	82,360,931	NC	Onslow	1
272033380	75356	485,532	352,209	485,532	352,210	SC	Charleston	1
272335033	86529	104,953,464	97,598,797	104,953,464	97,598,797	NC	Dare	2
270206488	7653	587,446,204	503,186,090	520,388,145	458,377,826	NC	Onslow	3
270461708	17126	4,925,641	3,903,894	4,651,069	3,826,299	NC	Hyde	3
270554716	20560	3,831,400	2,768,152	3,831,400	2,768,152	GA	Glynn	1
270834436	30936	305,117,770	258,521,209	297,160,263	253,487,117	NC	Carteret	2
271008687	37427	17,591,694	13,870,104	17,393,159	13,795,020	NC	Carteret	1
271330786	49352	1,787,096	959,308	1,546,367	827,765	LA	St. Mary	4
271815966	67320	15,334,258	12,265,857	15,334,258	12,265,858	SC	Charleston	1
271251866	46421	57,744,468	46,118,321	50,753,050	43,942,745	FL	Brevard	3
271473052	54618	500,972,640	422,489,410	410,581,948	362,407,594	FL	Collier	4
272295105	85048	40,522,385	32,082,085	40,522,385	32,082,085	NC	Carteret	1
272363906	87588	52,097,010	47,270,990	52,097,010	47,270,990	MA	Barnstable	1
270199389	7391	2,193,680	1,490,764	1,869,050	1,374,853	FL	Brevard	1
271323745	49093	8,274,408	5,875,349	7,245,051	5,510,870	FL	Miami-Dade	2
271680156	62279	6,296,638	3,898,430	6,048,101	3,766,450	LA	Plaquemines	3
271693485	62768	604,020,449	513,060,855	544,686,849	472,921,673	NC	Pender	3
272462179	91216	1,264,307	948,635	1,264,307	948,634	FL	Duval	1
270723990	26833	25,058,185	22,454,313	25,058,185	22,454,314	NC	Dare	1
270809565	30011	78,972,397	71,686,613	78,972,397	71,686,613	NC	Dare	1
271815890	67317	105,546,351	96,466,909	105,546,351	96,466,909	NC	Hyde	2
271817310	67369	2,563,459	2,181,557	2,563,459	2,181,557	NC	Hyde	2
272507669	92889	30,987,606	27,644,483	30,987,606	27,644,483	NC	Dare	1
270090472	3365	653,242,006	556,619,977	604,916,524	525,416,301	NC	New Hanover	3
271031410	38267	133,568,025	123,561,903	127,180,329	119,113,923	MA	Bristol	3
271465540	54334	997,870,347	872,554,173	798,173,527	727,828,272	NC	Onslow	2
271548130	57401	4,170	536	4,005	474	FL	Monroe	2
271806114	66959	632,815	395,793	632,815	395,793	GA	Glynn	1
272426778	89905	91,646,719	69,198,406	82,482,705	65,595,441	FL	Collier	3
272533197	93847	62,053,554	49,954,127	62,053,554	49,954,127	NC	Carteret	2
271049603	38945	3,602,526	2,218,815	2,795,344	1,983,070	FL	Santa Rosa	2
271920894	71195	8,249,709	5,039,745	7,003,819	4,483,370	FL	Palm Beach	2
271331733	49386	45,576,252	34,615,541	42,270,631	33,508,914	FL	Levy	3
271686830	62522	266,683	159,797	266,683	159,797	FL	Gulf	2
271749661	64869	34,561,754	27,015,169	31,131,828	25,793,480	FL	Levy	3
272059129	76309	38,944,797	31,226,259	38,503,130	31,041,374	NC	New Hanover	1
272073731	76846	173,492,866	153,968,134	173,492,866	153,968,134	NC	Carteret	3
270585820	21723	127,540,671	106,822,231	127,540,671	106,822,231	NC	New Hanover	2
270665368	24665	2,670,611	2,282,807	2,670,611	2,282,807	NC	Dare	1
271681692	62336	59,705,711	55,090,257	59,705,711	55,090,257	NC	Dare	1
272611073	96723	191,930,184	164,405,481	191,930,184	164,405,481	NC	Brunswick	1
272668566	98857	27,517,071	18,462,825	22,350,208	17,390,695	FL	Miami-Dade	4
270855175	31714	66,961,296	57,219,546	66,961,296	57,219,546	FL	Broward	1
270686182	25436	13,278,984	9,819,614	11,766,387	9,459,456	SC	Charleston	1
270853570	31654	184,512,123	164,936,383	167,478,976	153,145,507	FL	Pinellas	2
271485905	55099	135,334,937	125,199,226	135,334,937	125,199,226	NC	Dare	2
272664900	98722	10,034,870	8,806,289	10,034,870	8,806,289	FL	Indian River	1
270034364	1277	5,571	2,869	5,126	2,620	TX	Willacy	3
271372717	50897	361,042,777	279,266,934	275,199,004	232,461,008	FL	Monroe	4
272455923	90976	4,617,610	3,153,710	3,887,207	2,959,493	LA	Terrebonne	4
272483992	92015	58,700,170	46,104,201	58,700,170	46,104,203	SC	Charleston	3
272335388	86542	3,142,762	2,323,932	3,142,762	2,323,932	SC	Charleston	1
270480610	17822	154,723,469	133,210,506	125,552,785	114,869,428	FL	Palm Beach	3
271048323	38898	278,202,647	249,344,067	235,000,112	217,876,566	FL	Collier	3
270364328	13510	1,220,791	1,045,183	1,220,791	1,045,183	FL	Palm Beach	2
270581932	21581	97,455	28,972	89,030	23,511	NY	Suffolk	2
270588223	21809	5,853,514	5,158,435	5,853,514	5,158,435	NC	Dare	1
270940985	34901	1,316,134	1,127,820	1,316,134	1,127,820	FL	Brevard	2
271045672	38799	15,261,522	12,130,772	15,261,522	12,130,772	FL	Martin	2
272451825	90827	63,878,082	51,150,110	63,878,082	51,150,110	NC	Pender	1
270592689	21975	4,713,780	3,927,015	4,713,780	3,927,015	NC	Carteret	1
270607167	22507	791,692,388	681,281,139	732,437,805	640,698,496	NC	Carteret	3
270811960	30099	4,529	1,920	4,313	1,753	FL	Franklin	3
270265841	9850	49,787,992	40,689,121	49,787,992	40,689,121	NC	Carteret	1

EventID	Year	GU_Loss_wDS	GR_Loss_wDS	GU_Loss_xDS	GR_Loss_xDS	LandfallState	LandfallCounty	SS_Intensity
270444994	16509	20,044,813	15,059,541	17,998,856	14,434,917	NC	Carteret	1
271360866	50463	20,455,664	18,155,299	20,455,664	18,155,299	NC	Hyde	1
271561645	57893	24,806,601	19,199,337	24,526,397	19,096,289	SC	Georgetown	1
272401264	88968	105,574	71,863	98,820	68,214	FL	Dixie	1
272416974	89546	228,017	153,052	196,541	125,283	AL	Baldwin	4
271555637	57677	32,643,113	27,006,379	32,643,113	27,006,380	SC	Beaufort	2
271696477	62881	206,671,574	188,715,659	206,671,574	188,715,659	NC	Carteret	2
272626484	97295	57,191,507	46,712,555	57,191,507	46,712,555	NC	Carteret	1
271678704	62224	2,489,341	2,006,549	2,489,341	2,006,549	NC	Hyde	1
271764704	65428	52,569,070	44,895,119	52,569,070	44,895,119	NC	Brunswick	1
271284927	47645	17,900	6,816	17,900	6,816	FL	Lee	1
270289536	10731	1,914,429,895	1,678,306,400	1,650,346,249	1,498,032,063	NC	Onslow	3
271357134	50326	842,158	595,919	842,158	595,919	MD	Worcester	1
272015290	74682	610,797,021	524,862,326	575,333,899	500,662,924	NC	Carteret	3
270728014	26982	187,584,032	163,923,733	187,584,032	163,923,733	NC	Brunswick	1
272075377	76907	317,444,533	273,106,952	317,444,533	273,106,952	NC	Brunswick	1
272473915	91648	190,955	73,144	178,647	67,000	FL	Broward	2
270178558	6605	2,656,296	1,952,040	2,656,296	1,952,040	SC	Charleston	1
270921592	34175	16,540,537	12,871,970	15,031,667	12,373,900	NC	Carteret	1
271845132	68394	1,686,052	907,113	1,686,052	907,113	MS	Jackson	3
271901983	70494	40,061,521	34,153,453	40,061,521	34,153,453	NC	Dare	2
272058578	76286	613,341	464,752	606,453	461,969	SC	Charleston	1
271248046	46278	657,106,917	545,332,134	570,847,986	494,260,753	SC	Charleston	3
271395585	51739	263,627	145,198	253,225	137,360	FL	Okaloosa	2
271425483	52851	581,781	278,115	581,781	278,115	FL	Escambia	2
270067421	2499	177,279	86,487	177,279	86,487	FL	Franklin	2
270142468	5278	135,805	78,219	113,077	66,861	MS	Jackson	4
271352944	50169	373,898	255,773	321,190	234,628	TX	Galveston	3
272464219	91288	2,259,552	1,508,044	2,259,552	1,508,044	SC	Beaufort	1
270373366	13838	211,313	145,796	187,364	134,870	FL	Miami-Dade	2
271223081	45359	88,430,947	78,045,343	88,430,947	78,045,343	NC	Hyde	1
270950737	35271	12,728,857	9,829,216	12,728,857	9,829,216	SC	Charleston	1
270084856	3155	39,791,484	30,801,094	39,791,484	30,801,096	SC	Charleston	2
270165484	6120	11,437,958	8,608,642	10,344,147	8,177,343	FL	Monroe	2
271120844	41579	301,679,092	221,776,787	250,444,948	203,557,811	SC	Beaufort	3
271818880	67427	282,725,691	262,089,368	282,725,691	262,089,368	NC	Dare	3
272623989	97201	1,189,158	814,641	1,189,158	814,641	FL	Franklin	2
270135684	5032	30,264,043	21,964,171	24,754,218	20,007,247	FL	Broward	3
270275017	10184	5,976,238	5,278,076	5,976,238	5,278,076	NC	Dare	1
271377308	51065	11,936,936	10,563,678	11,936,936	10,563,678	NC	Dare	1
272542597	94191	21,536,691	17,362,382	21,536,691	17,362,382	GA	Chatham	2
270501873	18619	179,486	117,902	141,793	85,015	FL	Miami-Dade	2
271646594	61030	37,746,236	29,356,291	37,746,236	29,356,291	SC	Charleston	1
272502162	92687	265,235	172,600	265,235	172,600	NC	Carteret	1
270480652	17824	32,003,629	20,227,116	23,536,873	18,451,431	FL	Hernando	4
271515167	56175	233,821,977	176,206,859	197,494,584	161,462,705	GA	McIntosh	3
271977545	73287	1,207,341,174	1,072,163,943	1,081,542,605	983,555,827	NC	Carteret	3
272229749	82619	30,022,663	23,675,765	30,022,663	23,675,765	SC	Horry	2
272331836	86411	33,328,220	28,014,808	30,913,775	27,020,727	FL	Martin	3
270042930	1596	6,496,904	5,216,661	6,496,904	5,216,661	SC	Charleston	1
271011157	37514	14,300,630	11,826,530	14,300,630	11,826,530	NC	Carteret	1
271285023	47649	53,835,402	44,824,599	46,933,897	42,203,429	RI	Washington	3
271729387	64106	22,210,184	17,863,405	22,210,184	17,863,405	FL	Wakulla	3
271842420	68291	1,767,738	1,093,325	1,668,942	1,030,837	FL	Collier	1
270234347	8686	92,286	55,828	75,444	47,060	FL	Levy	2
270683617	25344	10,273,862	9,085,106	10,273,862	9,085,106	NC	Dare	1
271430561	53036	36,455,565	30,214,343	36,455,565	30,214,343	SC	Horry	1
271612550	59769	432,875	305,468	432,875	305,468	GA	Glynn	1
271946889	72146	4,431,286	2,980,353	3,557,076	2,799,463	FL	Pinellas	3
271938007	71821	6,630,939	5,393,594	6,630,939	5,393,594	NC	Dare	1
272507348	92877	181,845,448	151,275,324	181,845,448	151,275,325	NC	New Hanover	2
270541744	20072	644,576,235	528,705,323	528,059,442	455,287,564	SC	Charleston	4
271472956	54614	5,833,923	4,094,107	5,010,125	3,881,144	FL	Collier	3
272101283	77853	1,909,127,327	1,715,828,421	1,675,660,300	1,560,204,959	SC	Horry	3
272382487	88272	34,034,783	26,933,935	32,689,553	26,429,751	NC	New Hanover	1
272697749	99928	20,841,444	15,495,923	18,772,158	14,834,821	FL	Palm Beach	2
270582768	21613	126,969	65,146	117,774	58,184	LA	Lafourche	2
271052831	39064	19,249,763	15,274,826	17,292,009	14,662,678	NC	Carteret	1
271436902	53271	8,144,497	6,030,006	7,690,669	5,862,178	LA	Plaquemines	3
271496453	55490	41,648,601	37,028,555	41,648,601	37,028,555	NC	Dare	1
270162708	6019	1,162,383	865,527	1,162,383	865,527	SC	Beaufort	1

EventID	Year	GU_Loss_wDS	GR_Loss_wDS	GU_Loss_xDS	GR_Loss_xDS	LandfallState	LandfallCounty	SS_Intensity
270394248	14617	207,317,913	153,701,300	172,944,233	139,050,777	NC	Carteret	1
271182462	43855	32,327,079	25,647,113	32,327,079	25,647,113	NC	Onslow	1
271331187	49366	197,327	93,768	189,533	88,936	FL	Collier	2
271401317	51946	28,731,084	17,618,976	20,549,314	16,336,882	FL	Monroe	4
271662663	61631	87,875	32,650	82,957	30,361	AL	Mobile	3
272206212	81747	167,478	87,697	140,548	73,900	FL	Collier	3
270103517	3844	599,149,263	550,214,162	599,149,263	550,214,162	FL	St. Johns	1
270439469	16300	615,362,145	519,481,483	449,120,537	402,439,941	FL	Lee	3
270544359	20170	18,737,472	16,733,968	18,737,472	16,733,968	NC	Dare	1
270824552	30565	332,121,359	263,926,878	251,303,932	218,599,973	FL	Monroe	2
272203905	81665	97,592,517	85,819,801	97,592,517	85,819,801	NC	Dare	2
272331691	86405	5,129,962	3,456,891	4,661,358	3,204,869	LA	Lafourche	4
272657362	98442	177,924,718	139,783,221	163,630,606	133,710,776	SC	Charleston	4
270028630	1065	122,076,862	111,800,849	122,076,862	111,800,849	NC	Hyde	3
270476122	17661	159,302,645	146,661,157	159,302,645	146,661,157	NC	Carteret	2
270834412	30936	304,953,237	247,931,510	297,028,700	243,692,341	NC	Carteret	2
270851202	31567	916,276,607	797,476,135	821,095,611	731,002,488	NC	Carteret	3
271220803	45275	153,379,205	141,602,091	153,379,205	141,602,091	NC	Dare	2
271458413	54066	6,367,549	4,935,295	5,449,941	4,769,852	NY	Suffolk	3
272343641	86849	37,402,927	29,937,606	37,402,927	29,937,606	NC	Brunswick	1
270322996	11984	33,227	17,465	31,914	16,441	FL	Volusia	3
270181191	6705	30,414,862	24,859,125	30,414,862	24,859,125	NC	Carteret	1
270413226	15327	7,588,986	6,048,104	7,588,986	6,048,104	FL	Indian River	2
271473101	54620	888,155,372	775,261,714	800,228,627	712,746,719	NC	Carteret	3
271592606	59041	569,390	347,990	569,390	347,990	FL	Monroe	1
271626054	60265	224,930,106	190,478,071	224,930,106	190,478,071	NC	New Hanover	1
271864299	69104	273,104,037	238,217,608	266,003,809	233,491,505	NC	Carteret	2
270335989	12463	330,350	209,155	311,939	195,363	AL	Mobile	4
270725863	26904	80,589,016	66,576,836	80,589,016	66,576,836	FL	Collier	2
271177978	43690	1,841,483	1,301,315	1,841,483	1,301,316	MS	Jackson	3
271404676	52069	41,275,345	28,223,501	33,620,337	26,245,213	FL	Monroe	1
271722664	63866	12,449,722	9,415,147	10,201,651	9,043,307	NY	Suffolk	3
271862328	69032	74,273,301	64,798,574	74,273,301	64,798,574	NC	Carteret	1
270355194	13175	30,279,938	27,439,316	30,279,938	27,439,316	NC	Dare	4
270966508	35853	485,732,417	430,226,992	446,221,409	400,907,892	FL	Monroe	3
271213090	44985	2,899,854,704	2,521,343,915	2,415,091,050	2,228,440,255	NC	Onslow	4
271652630	61256	40,999,052	33,907,614	40,999,052	33,907,614	NC	Carteret	1
271282811	47567	81,738,691	71,815,311	81,738,691	71,815,311	NC	Dare	3
270017957	672	4,660,891	4,066,988	4,660,891	4,066,988	MA	Barnstable	2
271924867	71345	370,459	264,235	370,459	264,235	FL	Martin	1
270274776	10174	1,278,809	917,372	1,278,809	917,372	FL	Monroe	2
270452940	16803	969,836	693,508	969,836	693,508	AL	Mobile	1
270586890	21762	34,834	17,519	33,952	16,977	FL	Miami-Dade	3
270596296	22110	148,627,816	127,325,798	114,556,665	106,012,665	NC	Dare	1
271538809	57058	3,490,403	2,382,640	2,987,692	2,185,965	FL	Miami-Dade	3
271704357	63173	5,010,896	3,951,135	5,010,896	3,951,135	FL	Volusia	1
272014479	74652	89,384	28,584	89,384	28,584	AL	Baldwin	1
272416722	89537	17,328,707	13,959,265	17,328,707	13,959,265	NC	Carteret	1
272146138	79524	14,397,862	12,777,417	14,397,862	12,777,418	NC	Hyde	1
272302469	85323	170,698	116,841	170,698	116,841	SC	Beaufort	1
272349993	87082	208,357	153,682	208,357	153,682	SC	Beaufort	1
272536225	93954	1,638,244	1,227,462	1,638,244	1,227,462	SC	Charleston	1
272643639	97930	221,045,023	209,762,100	221,045,023	209,762,100	NC	Dare	2
272654963	98352	5,260,912	4,594,164	5,260,912	4,594,164	RI	Washington	2
270479589	17785	75,246,170	62,172,469	75,246,170	62,172,469	NC	Brunswick	1
270654129	24251	633,570	529,286	633,570	529,286	NC	Dare	2
270666984	24724	255,646,759	240,457,482	249,063,646	235,273,743	NC	Dare	2
270285969	10593	1,302	120	1,268	114	FL	Escambia	3
270658102	24398	189,600	105,074	189,600	105,074	SC	Charleston	1
271067646	39612	262,258	147,327	237,124	132,704	GA	Glynn	4
271180839	43796	30,578,246	25,249,908	30,578,246	25,249,908	NC	New Hanover	1
271849885	68568	2,378,783	1,735,304	2,378,783	1,735,304	FL	Miami-Dade	1
272232832	82732	6,573,410	5,141,833	6,011,312	4,998,873	SC	Beaufort	2
272409120	89260	746,409,503	619,814,091	633,012,370	548,222,025	SC	Charleston	4
270199889	7410	309,250	174,464	267,541	142,476	AL	Baldwin	4
270306034	11356	10,505,292	7,818,945	9,347,141	7,574,072	GA	Chatham	4
270614663	22788	4,066,189	3,116,243	3,839,866	3,041,985	GA	Chatham	2
270337811	12532	1,769,098,961	1,554,027,478	1,388,214,690	1,280,360,845	FL	Monroe	3
271211989	44943	15,940	4,780	12,912	3,367	FL	Miami-Dade	1
270784857	29108	163,794,885	125,830,531	146,283,497	119,732,846	SC	Charleston	3
271450377	53769	7,943,514	7,044,890	7,943,514	7,044,890	NC	Dare	1

EventID	Year	GU_Loss_wDS	GR_Loss_wDS	GU_Loss_xDS	GR_Loss_xDS	LandfallState	LandfallCounty	SS_Intensity
271668107	61831	6,937,419	5,616,855	6,937,419	5,616,855	SC	Charleston	1
271886710	69913	33,670,677	24,576,770	27,050,416	22,348,629	FL	Broward	3
272037589	75507	6,411,460	4,992,365	6,411,460	4,992,365	GA	Glynn	3
270007713	290	363,996,984	317,423,961	363,996,984	317,423,961	NC	Onslow	3
270560176	20765	12,357,497	9,693,039	11,233,315	9,399,242	FL	Monroe	3
271332257	49405	158,886,961	126,945,753	147,183,155	120,553,392	FL	Sarasota	2
272260094	83737	4,566,329	3,074,850	3,757,966	2,845,657	AL	Baldwin	4
272335136	86533	3,866,788	3,356,123	3,866,788	3,356,123	NC	Dare	1
270073001	2711	253,572	144,879	253,572	144,879	MS	Jackson	2
271281447	47517	53,373,230	42,003,594	48,260,591	40,024,284	NC	Brunswick	1
272030469	75250	14,021,170	10,816,388	14,021,170	10,816,388	NC	Carteret	1
272067587	76619	4,905	2,430	4,905	2,430	MS	Jackson	2
272335243	86536	1,991,798,558	1,698,608,747	1,606,753,124	1,440,509,644	NC	Carteret	4
271342216	49774	7,864,754	4,910,367	5,838,540	4,397,544	FL	Escambia	2
271826188	67697	252,765	149,837	252,765	149,837	GA	Glynn	1
272556522	94703	1,743,570,588	1,508,091,328	1,451,239,821	1,307,095,646	NC	Carteret	4
270003499	133	234,796	144,805	179,620	121,515	FL	Miami-Dade	3
270380402	14094	12,062,874	7,701,656	9,191,818	7,019,526	FL	Collier	3
270865656	32096	7,559,932	6,362,835	7,559,932	6,362,835	NC	Hyde	1
271036391	38453	54,764,966	38,561,241	45,644,631	36,656,825	FL	Santa Rosa	3
271237013	45874	19,896	9,312	19,896	9,312	FL	Pinellas	1
272537030	93983	169,089,785	148,579,421	169,089,785	148,579,421	NC	Brunswick	1
270072225	2680	267,669,949	202,453,866	234,914,247	189,326,412	GA	McIntosh	3
270609289	22586	253,445,965	218,851,350	253,445,965	218,851,351	NC	Pender	1
271281928	47533	1,310,297,174	1,081,597,661	1,021,877,667	892,984,000	GA	Chatham	4
270696121	25798	10,722,081	8,064,236	10,446,901	7,935,894	NC	Carteret	1
272210051	81887	16,410,150	12,702,227	16,410,150	12,702,228	SC	Beaufort	1
272450514	90778	1,471,476	1,255,873	1,471,476	1,255,873	NC	Hyde	3
270629592	23352	1,386,667	1,091,983	1,386,667	1,091,983	FL	Dixie	1
270793621	29433	83,096	42,421	75,111	35,703	FL	Monroe	5
271537908	57025	10,767,038	8,292,626	10,340,914	8,139,607	FL	Palm Beach	3
271742908	64615	8,690,428	6,557,194	8,690,428	6,557,194	FL	Miami-Dade	1
272085641	77283	7,742,727	5,754,337	7,742,727	5,754,337	SC	Charleston	1
270749746	27797	41,201,798	34,084,398	41,201,798	34,084,399	FL	Palm Beach	1
271765281	65448	5,473,624	4,506,094	5,473,624	4,506,094	SC	Charleston	1
272148613	79614	6,514,225	4,170,067	4,771,926	3,881,183	FL	Miami-Dade	3
270905665	33587	2,616,611,288	2,325,315,144	2,283,284,098	2,111,404,509	NC	Onslow	3
272659532	98525	13,486,260	12,008,552	13,486,260	12,008,552	NC	Dare	1
271266404	46961	111,896,303	92,301,642	108,968,615	90,601,760	NC	Onslow	1
271277108	47358	1,407,376	999,430	1,407,376	999,430	FL	Bay	3
271640541	60803	2,649,750	1,869,866	2,649,750	1,869,866	GA	Chatham	1
272300467	85249	75,504,210	63,837,975	75,504,210	63,837,975	FL	Palm Beach	1
271941906	71958	120,127,265	106,286,386	120,127,265	106,286,386	FL	Volusia	3
272061128	76383	573,944	375,342	410,783	334,737	NJ	Monmouth	4
270146897	5440	6,879,864	5,895,398	6,879,864	5,895,398	NC	Dare	1
271315041	48765	145,886,167	132,514,436	131,335,871	122,575,873	VA	Virginia Beach (	2
272334391	86506	6,640,245	5,733,424	6,640,245	5,733,424	NC	Dare	1
272648467	98112	38,953,682	31,724,028	37,957,089	31,368,721	FL	Miami-Dade	3
271206683	44748	48,126,685	39,677,312	45,834,650	38,675,973	NC	Brunswick	1
271930570	71554	21,283,361	19,207,488	21,283,361	19,207,488	NC	Dare	1
272196216	81390	627,887,833	576,209,410	627,887,833	576,209,410	NC	Carteret	3
270665669	24676	648,963	390,894	577,727	336,690	FL	Gulf	2
270849983	31523	46,318,039	36,177,693	41,717,659	34,345,458	FL	Gulf	4
271971211	73054	38,910,572	28,817,000	34,051,634	27,321,290	FL	Indian River	3
272244218	83157	45,496,610	35,811,159	45,496,610	35,811,159	SC	Charleston	1
270150728	5585	9,888,263	7,611,722	8,884,585	7,367,476	SC	Charleston	3
271503509	55751	162,582,274	141,727,425	129,112,652	119,884,052	RI	Washington	4
271651819	61226	374,965,715	316,567,869	353,592,185	302,897,821	SC	Horry	2
272290842	84889	1,268,860,205	1,119,690,276	938,143,772	867,589,194	FL	Pinellas	2
272549863	94461	72,704,649	59,628,567	72,704,649	59,628,568	NC	New Hanover	1
270655012	24285	155,377,213	135,814,042	155,377,213	135,814,042	NC	Brunswick	1
271002937	37213	116,320,862	87,507,697	101,757,454	82,391,938	FL	Pasco	2
271060500	39349	42,955,036	35,405,363	42,955,036	35,405,364	NC	Brunswick	1
271564594	57999	282,563,463	222,627,874	253,462,486	209,306,153	SC	Charleston	3
271641707	60846	123,168,676	103,932,295	123,168,676	103,932,295	NC	Pender	1
272149059	79631	25,868,288	20,264,214	25,868,288	20,264,216	FL	Gulf	2
272608282	96616	191,580	126,064	184,033	119,262	MA	Dukes	3
270013922	521	1,133,027	845,703	1,088,451	829,111	FL	Indian River	1
270215869	7995	1,504,296	1,065,661	1,327,990	999,065	FL	Hernando	1
270241578	8953	921,843	776,116	921,843	776,116	NC	Hyde	1
270392101	14536	10,104,502	8,960,295	10,104,502	8,960,295	NC	Dare	2

EventID	Year	GU_Loss_wDS	GR_Loss_wDS	GU_Loss_xDS	GR_Loss_xDS	LandfallState	LandfallCounty	SS_Intensity
271301960	48276	394,293,457	354,363,145	394,293,457	354,363,145	NC	Hyde	3
271845522	68409	491,343,872	461,598,252	491,343,872	461,598,252	NC	Dare	2
271854709	68742	41,050,108	34,011,448	36,371,752	32,087,371	FL	Monroe	4
272311974	85680	22,314,563	17,856,692	22,314,563	17,856,692	NC	Carteret	1
270472673	17533	30,476,539	24,948,361	30,476,539	24,948,361	NC	Brunswick	1
270994244	36886	584,192,497	488,789,779	490,764,010	429,473,926	SC	Horry	3
271681585	62333	42,975,324	38,925,826	42,975,324	38,925,826	NC	Dare	1
270182772	6765	249,080,778	208,658,604	220,091,630	191,387,566	FL	Martin	3
270620502	23009	420,674,967	379,044,712	409,676,982	370,713,118	FL	Collier	2
270656401	24334	2,587,994	2,209,980	2,587,994	2,209,980	NC	Dare	1
271682822	62376	154,452,404	132,796,095	154,452,404	132,796,096	NC	Onslow	1
272085244	77268	20,769,429	18,662,786	20,769,429	18,662,786	NC	Dare	2
272230139	82634	9,239,305	6,515,725	7,800,450	6,221,629	FL	Miami-Dade	4
271623006	60151	6,811,184	5,204,188	6,092,794	5,034,996	SC	Beaufort	3
271864372	69106	25,117,544	19,394,678	25,117,544	19,394,678	FL	Monroe	2
271881110	69711	2,382,538	2,059,991	2,382,538	2,059,991	NC	Dare	1
270153655	5693	170,095	129,937	170,095	129,937	GA	Chatham	1
270169187	6256	6,059,923	4,721,794	6,059,923	4,721,794	SC	Georgetown	1
270457154	16960	49,905,980	42,026,295	49,905,980	42,026,297	NC	Brunswick	1
271331446	49375	8,294,327	7,339,173	8,294,327	7,339,173	MD	Worcester	1
270383717	14223	224,841,422	195,108,503	224,841,422	195,108,503	SC	Horry	1
270706060	26161	211,111,332	167,444,784	197,405,149	161,456,103	SC	Charleston	2
270946115	35097	100,497,753	84,331,870	95,677,685	81,683,707	SC	Georgetown	2
272213917	82029	222,841	135,248	165,371	125,538	FL	Miami-Dade	4
270386306	14319	96,671	64,759	96,671	64,759	FL	Walton	1
270818421	30340	860,080,136	715,750,129	643,497,415	569,848,481	FL	Manatee	3
272520893	93386	1,486,578	1,286,090	1,486,578	1,286,090	NC	Dare	1
271022101	37914	86,000,405	79,217,091	86,000,405	79,217,091	NC	Dare	2
271342720	49792	1,335,961,150	1,203,326,386	1,209,289,349	1,107,268,501	NC	Onslow	3
270215717	7989	272,967,559	231,241,517	248,736,628	216,240,160	NC	Carteret	2
272512721	93077	106,160,741	97,782,617	106,160,741	97,782,617	NC	Dare	2
272657193	98436	583,880	422,789	507,318	399,532	GA	Chatham	4
270207924	7707	295,695	176,294	288,144	170,433	LA	Terrebonne	3
270590332	21887	4,221,971	3,339,112	4,221,971	3,339,112	SC	Charleston	1
270666280	24697	136,148,836	114,294,719	136,148,836	114,294,719	NC	Carteret	1
272339098	86681	69,748,598	58,973,936	69,748,598	58,973,936	SC	Horry	1
272430340	90037	9,577	3,716	9,469	3,635	FL	Palm Beach	3
270423720	15713	35,957,152	24,019,853	27,558,120	22,358,151	FL	Hernando	3
271564998	58014	704,396,979	617,744,894	657,283,573	583,644,565	NC	Onslow	4
272505725	92818	15,107,487	12,782,332	15,107,487	12,782,332	FL	Lee	1
272543823	94235	11,984,968	9,742,781	11,984,968	9,742,781	FL	Franklin	2
270090403	3362	5,253,722	4,172,495	4,638,405	4,072,236	RI	Newport	3
270404325	14995	296,964	172,923	296,964	172,923	FL	Walton	2
270515261	19108	2,612,051	1,922,973	2,346,758	1,840,660	FL	Citrus	1
272308001	85533	61,433,581	51,518,114	61,433,581	51,518,114	NC	Carteret	1
272374583	87980	535,125,670	465,817,450	449,503,895	405,689,168	NC	Carteret	4
272528665	93679	4,960,310	3,927,993	4,361,311	3,803,901	FL	Monroe	3
270414314	15368	78,352,745	59,286,523	67,082,936	54,153,603	FL	Sarasota	2
271583873	58720	7,353,738	6,505,621	7,353,738	6,505,621	NC	Dare	2
272448826	90715	89,034,786	68,905,068	79,204,236	65,063,753	FL	Bay	4
271767553	65531	2,524,064	1,569,029	2,227,193	1,430,383	FL	Levy	1
271961709	72702	31,573,854	28,667,259	31,573,854	28,667,259	NC	Dare	1
270781139	28974	175,412,075	142,572,376	173,401,736	141,389,724	NC	Carteret	2
270211709	7843	14,920,289	12,043,856	14,539,277	11,889,236	NC	Carteret	1
270410918	15238	381,975,702	315,138,213	328,457,463	283,424,492	NC	Brunswick	2
270916174	33971	11,813,939	9,695,100	10,518,001	9,360,839	NC	Dare	2
271501503	55677	45,959,553	40,989,283	45,441,601	40,787,148	NC	Hyde	1
271714988	63580	14,188,342	11,561,746	14,188,342	11,561,746	SC	Charleston	1
272547984	94394	47,964,351	39,446,217	47,964,351	39,446,217	SC	Georgetown	2
272585699	95773	20,878,038	18,543,928	20,878,038	18,543,928	NC	Dare	1
270918386	34053	1,087,452,642	959,616,277	962,740,041	870,957,047	NC	Pender	3
270226807	8401	78,418	29,274	74,008	26,365	FL	Manatee	1
271978646	73329	744,964	528,504	744,964	528,504	NC	Carteret	1
272270943	84138	132,345,505	112,019,476	132,345,505	112,019,476	NC	Carteret	1
272434431	90185	1,575,834,419	1,395,374,744	1,417,382,139	1,284,409,325	NC	Onslow	3
270408091	15133	115,176,875	107,845,805	115,176,875	107,845,805	NC	Dare	3
270674511	25005	439,059,099	363,880,493	345,755,684	305,081,962	FL	Collier	3
271582863	58679	94,373,433	82,985,407	85,687,962	77,790,945	NC	Carteret	2
272001188	74155	102,423,212	88,451,883	102,423,212	88,451,883	FL	Duval	2
270003006	114	1,463,474,326	1,290,440,106	1,323,938,105	1,191,227,783	NC	New Hanover	2
272676161	99134	5,996,612	4,639,915	5,843,384	4,586,361	GA	Chatham	4

EventID	Year	GU_Loss_wDS	GR_Loss_wDS	GU_Loss_xDS	GR_Loss_xDS	LandfallState	LandfallCounty	SS_Intensity
270245051	9082	155,025,221	133,026,845	155,025,221	133,026,845	NC	Brunswick	1
272671763	98973	1,427,888	892,141	1,427,888	892,141	SC	Charleston	1
270555258	20581	9,215	3,458	9,215	3,458	NC	Dare	1
271093684	40578	153,667,576	130,232,608	146,301,040	126,160,065	NC	Carteret	2
271348026	49986	5,762,172	4,663,546	5,762,172	4,663,546	SC	Charleston	1
272356079	87303	584,819	430,012	523,005	409,507	FL	Wakulla	4
271321036	48990	178,187,110	150,698,697	178,187,110	150,698,698	NC	New Hanover	1
272376679	88054	37,266,187	28,846,805	35,176,213	28,193,097	SC	Beaufort	3
272588523	95874	21,226	10,390	18,967	8,704	FL	Monroe	2
270068605	2544	25,203,927	22,242,723	25,203,927	22,242,724	FL	Monroe	1
270603087	22357	26,437,084	22,112,196	26,437,084	22,112,196	FL	Monroe	1
271225877	45464	544,285,961	462,296,434	493,439,959	428,697,317	SC	Horry	2
271790182	66368	7,920,025	6,000,089	7,408,510	5,810,142	SC	Beaufort	3
271989173	73710	176,560,867	153,395,804	176,560,867	153,395,804	NC	Carteret	1
270023121	864	319,814	159,151	283,396	138,770	GA	McIntosh	1
270100605	3731	54,203,575	41,102,712	48,440,902	39,082,656	FL	Collier	2
270106437	3952	1,672,469	1,360,353	1,653,610	1,354,886	FL	Collier	1
270325261	12067	204,512,847	175,895,673	199,175,792	172,636,110	NC	Carteret	2
270963929	35758	2,268,923	1,690,628	2,268,923	1,690,628	GA	Chatham	1
271888975	69994	77,113,364	69,645,049	76,241,286	69,176,057	VA	Virginia Beach (	1
272223945	82397	32,205,549	24,766,120	30,673,845	24,186,516	VA	Virginia Beach (	1
272508369	92914	788	444	788	444	AL	Baldwin	1
270693065	25691	9,171	1,621	8,569	1,427	FL	Franklin	1
270170248	6293	20,217,387	15,023,933	18,373,947	14,233,684	FL	Monroe	2
270314347	11661	8,237,046	6,144,851	8,237,046	6,144,851	FL	Monroe	3
270667874	24758	24,889,157	22,343,645	24,889,157	22,343,645	NC	Dare	1
271085323	40263	178,968,607	138,271,259	141,669,671	118,887,162	FL	Monroe	2
272019325	74833	81,908,514	74,699,546	81,908,514	74,699,546	NC	Hyde	1
270144211	5341	385,500	233,226	385,500	233,226	SC	Charleston	1
270491980	18242	14,973,478	11,848,820	14,973,478	11,848,820	FL	Martin	1
271841475	68254	16,510,500	12,730,744	16,510,500	12,730,744	NC	Carteret	1
271882367	69755	70,426,257	55,919,216	70,426,257	55,919,216	NC	Onslow	1
272104611	77975	94,422	37,125	94,422	37,125	SC	Charleston	1
270866233	32116	874,425	553,394	629,355	472,192	FL	Volusia	4
271662560	61627	52,743,736	43,660,880	52,743,736	43,660,880	NC	Carteret	1
271787279	66260	26,635,115	17,042,148	20,136,216	15,927,635	FL	St. Johns	4
272051060	76007	10,849,435	9,318,024	10,849,435	9,318,024	NC	Hyde	1
272285083	84670	11,792,546	9,255,141	11,792,546	9,255,141	NC	Carteret	1
271339844	49688	114,633,841	84,353,894	92,362,974	75,506,785	FL	Sarasota	3
271509127	55952	70,718,229	57,121,703	70,718,229	57,121,703	SC	Charleston	3
271681685	62336	34,298,730	26,185,125	32,666,200	25,519,871	FL	St. Lucie	2
272445899	90607	54,014,862	49,138,407	54,014,862	49,138,407	NC	Dare	1
271154498	42825	12,063,337	10,717,783	12,063,337	10,717,783	NC	Dare	2
272129687	78915	17,280,143	12,616,280	13,552,036	12,045,192	NY	Nassau	2
270460524	17081	51,787,110	34,116,603	39,675,336	31,917,452	FL	Miami-Dade	4
270987577	36635	186,952,629	174,846,786	186,952,629	174,846,786	MA	Barnstable	1
271049669	38947	13,824,575	9,471,845	11,462,122	8,904,146	LA	Terrebonne	4
271269842	47087	1,461,501	886,184	1,461,501	886,184	FL	Martin	1
272208076	81816	242,172,419	206,224,095	226,366,878	196,121,243	FL	Collier	2
271852788	68676	13,937,499	11,002,499	13,937,499	11,002,499	FL	Bay	3
272376168	88036	7,312,217	5,604,160	7,312,217	5,604,161	FL	Okaloosa	3
272472689	91604	171,725,366	150,354,780	171,725,366	150,354,780	NC	Carteret	2
272696092	99868	6,868,513	4,980,568	6,868,513	4,980,569	SC	Beaufort	1
271913706	70935	58,761,527	50,604,915	52,060,022	47,421,266	NY	Suffolk	2
270314996	11685	26,259,011	20,813,629	26,259,011	20,813,629	NC	Onslow	1
270534273	19798	7,607,414	6,114,759	7,607,414	6,114,759	NC	Dare	1
271073973	39843	802,719,370	698,190,385	716,760,966	638,269,145	NC	Carteret	4
271107659	41099	461,477,972	408,142,498	456,170,528	404,321,099	NC	Brunswick	2
271367590	50709	655,417,310	553,784,188	519,661,661	465,354,059	FL	Levy	5
271583093	58690	156,789,169	134,573,041	117,569,834	109,408,279	NY	Queens	2
272397157	88815	1,745,731	1,512,319	1,745,731	1,512,319	NC	Dare	1
271915936	71016	637,280,624	552,889,661	584,159,278	515,185,427	NC	Carteret	4
271511067	56024	4,595,573	3,320,535	4,595,573	3,320,536	SC	Georgetown	1
272137152	79196	17,485,620	13,516,627	17,485,620	13,516,630	NC	Carteret	1
272510648	92997	103,094,581	86,897,129	103,094,581	86,897,129	NC	Brunswick	1
272643321	97919	23,244,856	20,709,684	23,244,856	20,709,684	NC	Dare	2
271008484	37420	1,397,752,832	1,230,084,838	1,174,310,187	1,067,072,213	NC	Pender	3
271786724	66238	34,447,456	28,789,517	34,447,456	28,789,517	NC	Dare	4
271419940	52643	265,917,253	225,177,802	224,690,568	200,035,977	NC	Carteret	1
271424917	52830	204,047,916	190,106,183	204,047,916	190,106,183	NC	Hyde	2
272069841	76703	377,242,885	316,906,242	332,230,676	288,451,319	NC	Brunswick	3

EventID	Year	GU_Loss_wDS	GR_Loss_wDS	GU_Loss_xDS	GR_Loss_xDS	LandfallState	LandfallCounty	SS_Intensity
272525606	93566	95,965,994	79,272,201	95,965,994	79,272,201	NC	Carteret	1
270085654	3184	37,498,047	27,962,187	31,936,824	26,372,862	FL	Lee	2
270927545	34398	1,505,705,645	1,309,550,041	1,345,575,861	1,199,159,577	NC	Onslow	3
271907056	70685	12,443,622	10,744,362	12,443,622	10,744,362	FL	Monroe	1
270351959	13056	132,741,496	123,185,956	132,741,496	123,185,956	NC	Dare	1
272622125	97132	108,100,632	86,469,548	106,873,221	85,875,903	SC	Charleston	2
272656647	98416	124,949,160	95,554,597	111,614,553	90,337,251	NC	Brunswick	1
270556345	20620	1,516,121	858,302	1,516,121	858,302	FL	Palm Beach	2
271229698	45605	12,498,249	10,880,392	12,498,249	10,880,392	NC	Hyde	1
271506675	55864	1,522,891	1,274,921	1,522,891	1,274,921	NC	Dare	1
271752555	64975	41,019,421	35,846,165	41,019,421	35,846,165	NC	Hyde	1
272056366	76201	1,256,343,557	1,047,807,749	1,081,596,462	937,078,027	NC	Carteret	3
272353738	87220	24,238,145	19,890,495	24,238,145	19,890,495	NC	Carteret	1
272614079	96835	357,703,466	294,678,692	309,850,022	266,237,711	FL	Pasco	2
271669826	61894	1,574,325	1,222,368	1,574,325	1,222,368	NC	Carteret	1
272471699	91567	85,178,684	62,889,963	75,114,097	60,071,517	SC	Beaufort	2
270419435	15559	94,935,656	77,024,864	94,935,656	77,024,865	FL	Monroe	1
270530331	19655	28,959,649	26,368,766	28,959,649	26,368,766	NC	Dare	3
270660740	24493	164,013,321	133,325,949	143,258,111	121,857,685	SC	Horry	1
272428728	89977	4,708,267,360	3,994,544,439	3,448,106,544	3,261,975,796	NC	Brunswick	4
271366161	50658	36,874,478	32,806,574	36,874,478	32,806,574	NC	Dare	5
270206381	7650	17,417,589	14,317,390	17,417,589	14,317,390	NC	Brunswick	1
270472749	17536	47,147,173	34,064,103	39,319,577	31,975,561	SC	Charleston	1
270727082	26949	4,835	778	4,835	778	TX	Nueces	2
271096270	40673	22,793,045	20,491,553	22,793,045	20,491,553	NC	Dare	3
271734027	64276	54,465,796	46,455,914	54,465,796	46,455,915	FL	Collier	1
270127205	4722	9,921,712	7,586,977	8,554,468	7,319,011	FL	Lee	2
270837406	31053	29,457,638	23,387,642	29,457,638	23,387,642	NC	Onslow	1
270911804	33809	62,309,772	50,056,731	58,282,783	48,317,833	NC	New Hanover	1
271280450	47480	28,673,468	23,034,545	28,673,468	23,034,545	NC	Pender	1
270523080	19395	539,541,728	478,565,642	525,338,607	468,067,350	NC	Carteret	3
272527122	93622	298,667	140,002	298,667	140,002	MS	Harrison	1
270207973	7709	372,417,707	320,419,736	362,687,504	313,878,917	NC	New Hanover	3
270919162	34084	162,821,069	138,384,876	162,821,069	138,384,876	NC	New Hanover	2
270115701	4295	485,714,164	384,833,584	350,842,004	305,951,028	SC	Charleston	5
271639081	60749	130,850,334	104,637,869	127,464,169	102,955,685	NC	Carteret	3
271643415	60913	94,581,952	88,227,274	94,581,952	88,227,274	NC	Dare	3
272020195	74866	322,452,311	310,601,110	322,452,311	310,601,110	NC	Dare	3
272190861	81194	3,416,937	2,906,451	3,416,937	2,906,451	NC	Hyde	1
270244505	9062	67,439,689	60,870,598	67,439,689	60,870,598	NC	Hyde	1
270655565	24305	184,381,438	144,779,990	170,918,745	139,283,953	SC	Charleston	3
271535099	56919	94,696,104	75,977,232	94,696,104	75,977,232	SC	Georgetown	1
271702283	63094	188,615	39,529	188,615	39,529	AL	Baldwin	2
272483247	91987	4,578,500	3,861,287	4,578,500	3,861,287	NC	Dare	1
270324463	12038	12,028,178	9,054,333	10,490,035	8,736,382	FL	Miami-Dade	3
270479119	17768	17,184,940	13,253,452	17,184,940	13,253,452	NC	Carteret	1
270602541	22337	324,678	184,313	324,678	184,313	SC	Charleston	1
271790969	66396	13,000,059	11,524,172	13,000,059	11,524,172	NC	Hyde	1
271793196	66476	13,481,976	10,969,545	13,481,976	10,969,545	SC	Beaufort	1
270186745	6912	8,479,726	7,350,661	8,479,726	7,350,661	NC	Hyde	1
270899252	33349	65,839	35,612	65,839	35,612	FL	Taylor	2
271405704	52109	8,091,292	5,798,100	6,852,586	5,548,436	FL	Collier	1
272507036	92867	879,519,372	766,847,408	776,460,358	698,292,248	SC	Georgetown	3
272607905	96602	30,219,188	24,230,063	30,219,188	24,230,063	NC	Pender	1
270588778	21831	658,207	456,000	658,207	456,000	FL	Palm Beach	1
271561493	57887	6,554,065	5,755,997	6,554,065	5,755,997	NC	Dare	1
271996764	73988	20,331,181	16,021,448	17,402,415	15,488,386	NY	Nassau	2
272109456	78156	2,598,034,954	2,319,993,104	2,207,695,830	2,051,339,115	NC	Brunswick	3
272531026	93766	560,552	465,553	560,552	465,553	NC	Dare	1
270320349	11884	602,148,720	527,702,951	535,585,406	480,229,943	NC	Carteret	4
270717087	26574	11,352,079	8,059,316	9,350,313	7,678,738	FL	Martin	4
271803378	66855	21,887,286	16,875,122	21,887,286	16,875,123	FL	Sarasota	1
271818021	67393	261,769,073	203,977,680	242,644,823	194,488,309	SC	Charleston	3
270049114	1819	18,091,588	14,457,520	17,631,132	14,296,572	FL	Pinellas	1
272689467	99627	19,518,293	15,392,928	19,518,293	15,392,928	NC	Carteret	1
270254897	9451	1,203,735	846,030	1,081,215	796,832	FL	Taylor	3
270824373	30558	118,596,242	98,874,833	106,713,595	92,065,359	FL	Broward	2
270922486	34208	53,249,842	35,437,002	39,245,786	31,920,599	FL	Levy	4
271636419	60651	32,853,626	29,390,404	32,853,626	29,390,404	NC	Dare	1
272431711	90087	297,277	244,792	297,277	244,792	NC	Dare	1
272459780	91126	85,315,270	71,430,143	73,200,563	65,019,531	FL	Monroe	3

EventID	Year	GU_Loss_wDS	GR_Loss_wDS	GU_Loss_xDS	GR_Loss_xDS	LandfallState	LandfallCounty	SS_Intensity
270526994	19539	849,702,539	677,485,303	662,921,799	569,960,716	FL	Sarasota	3
272354826	87258	16,543,043	14,217,484	16,543,043	14,217,484	NC	Hyde	1
270972385	36063	12,837	5,757	12,837	5,757	FL	Walton	2
271139832	42280	40,932,486	28,113,168	33,942,552	26,414,648	FL	Broward	3
271218709	45196	1,252,343,843	1,089,108,146	1,134,031,645	1,006,152,233	NC	Pender	3
272091485	77499	62,231	41,284	53,073	38,266	FL	Gulf	3
270392025	14533	15,316	8,202	15,316	8,202	SC	Charleston	1
271002123	37182	46,126,989	37,247,019	46,126,989	37,247,019	NC	Onslow	1
271865097	69133	11,351	4,274	10,142	3,633	FL	Martin	3
271925857	71382	1,864,254,080	1,686,513,522	1,635,919,243	1,515,725,917	NC	New Hanover	4
270274520	10166	33,967,107	30,666,324	33,967,107	30,666,324	NC	Dare	1
270455132	16884	27,296,228	24,369,630	27,296,228	24,369,630	SC	Beaufort	1
270570432	21153	571,074,795	502,204,826	571,074,795	502,204,826	NC	New Hanover	2
271093729	40581	11,478,720	9,481,533	11,478,720	9,481,533	FL	Collier	1
271992446	73829	489,001	297,903	442,429	268,571	AL	Mobile	3
270555407	20586	812,295	545,822	812,295	545,822	SC	Charleston	1
270591795	21942	68,974,409	56,099,584	68,974,409	56,099,584	NC	Onslow	1
270839787	31144	524,144,720	461,570,308	451,319,127	408,856,967	SC	Georgetown	2
272425052	89842	2,008,760	1,137,821	2,008,760	1,137,821	LA	Plaquemines	1
272665235	98734	157,683,353	148,000,759	157,683,353	148,000,759	NC	Dare	2
271683174	62388	1,436,786	1,182,803	1,436,786	1,182,803	FL	Brevard	1
271744589	64678	64,033,085	52,324,383	64,033,085	52,324,383	SC	Horry	2
271763810	65395	49,664,864	35,625,346	41,510,290	34,266,328	FL	Miami-Dade	1
272460429	91150	505,157	291,244	459,192	260,393	LA	Iberia	4
272488835	92195	10,232,838	8,969,655	10,232,838	8,969,655	NC	Dare	1
270532385	19730	541,783,308	447,292,020	401,772,466	357,355,776	FL	Martin	4
271310009	48578	25,564,715	19,328,639	22,377,812	18,449,481	FL	Duval	3
271913789	70938	928,499	790,186	928,499	790,186	NC	Dare	1
272634798	97608	7,384,078	5,823,081	7,384,078	5,823,081	SC	Charleston	1
270308265	11436	16,502,741	13,709,608	16,502,741	13,709,608	VA	Accomack	1
271757536	65158	66,512,425	52,527,228	66,512,425	52,527,228	NC	Carteret	1
271835299	68027	125,269,915	112,786,029	125,269,915	112,786,029	NC	Hyde	1
271998983	74073	248,316	133,513	225,657	115,307	NY	Nassau	2
271402246	51978	56,989	17,410	56,989	17,410	LA	Iberia	2
270480092	17804	127,053,625	96,325,966	102,273,307	84,802,817	FL	Broward	3
270652003	24173	109,364,753	94,182,642	109,364,753	94,182,643	SC	Horry	1
271408462	52211	13,719,246	11,188,035	13,369,785	11,096,958	FL	Lee	1
270160053	5921	24,894,347	17,820,829	21,602,891	17,014,982	SC	Beaufort	1
271161496	43080	125,225,765	97,077,657	107,305,178	88,108,545	FL	Monroe	4
272455426	90958	120,979,933	107,223,288	116,177,300	104,201,777	NC	Hyde	2
270139264	5163	1,428,981	1,141,239	1,428,981	1,141,239	NC	Dare	1
270461635	17124	19,772,358	15,634,696	19,772,358	15,634,696	SC	Beaufort	1
271297412	48106	911,283	652,750	875,375	637,902	FL	Hernando	1
270303784	11271	103,107,307	86,262,204	103,107,307	86,262,204	NC	New Hanover	1
272431314	90072	484,378	294,326	381,686	243,086	FL	Walton	2
270503572	18681	28,012,074	22,823,852	28,012,074	22,823,852	NC	Dare	1
270845127	31342	14,175,446	12,639,390	14,175,446	12,639,390	NC	Dare	3
270982465	36445	9,402,187	8,300,153	9,402,187	8,300,153	NC	Dare	1
270134199	4979	1,383,949,279	1,270,690,699	1,076,579,788	1,044,673,817	NC	Hyde	4
270276888	10253	18,792,092	14,809,325	18,792,092	14,809,325	NC	Pender	1
270905727	33590	2,552,189	1,780,090	1,986,606	1,689,387	NJ	Atlantic	3
270986157	36586	1,132,335,385	1,041,282,797	1,066,886,361	995,864,814	NC	Hyde	3
270136488	5062	34,511,988	26,924,884	34,122,047	26,784,458	FL	Bay	3
270890588	33018	38,324,171	31,313,895	38,324,171	31,313,895	NC	Hyde	1
270329357	12222	1,535,264,487	1,447,736,121	1,343,161,088	1,317,431,875	FL	Monroe	4
270807715	29942	20,256,368	17,046,275	19,126,198	16,690,657	FL	Monroe	2
271012793	37574	155,943,809	142,614,937	145,841,807	135,596,118	NC	Hyde	2
271128524	41863	403,397,044	366,611,014	403,397,044	366,611,014	NC	Carteret	3
271322492	49045	4,741,393	3,654,664	4,741,393	3,654,664	SC	Beaufort	1
270237154	8787	109,524,104	88,621,675	109,524,104	88,621,676	SC	Charleston	2
270996908	36986	3,068,674	2,463,779	3,068,674	2,463,779	NC	Carteret	1
272323094	86085	58,572,431	47,076,376	58,572,431	47,076,376	NC	Carteret	1
272599847	96299	3,980,264	2,551,933	3,498,073	2,322,572	LA	St. Mary	5
270191699	7102	54,705,286	45,429,255	54,705,286	45,429,255	SC	Horry	1
272219765	82244	5,202,724	3,703,911	4,673,643	3,476,082	FL	Manatee	2
272248180	83305	2,784,785,657	2,472,002,844	2,316,915,802	2,158,504,402	NC	Brunswick	3
271928202	71464	463,953	317,777	463,953	317,777	FL	Walton	2
271230706	45641	107,652,400	88,079,280	101,579,489	84,856,598	SC	Charleston	3
272426443	89893	9,645,934	8,461,840	9,645,934	8,461,840	NC	Hyde	1
270883953	32775	91,432	26,448	85,508	23,134	LA	Lafourche	3
271540256	57111	270,170	167,615	270,170	167,615	LA	Plaquemines	4

EventID	Year	GU_Loss_wDS	GR_Loss_wDS	GU_Loss_xDS	GR_Loss_xDS	LandfallState	LandfallCounty	SS_Intensity
270113795	4227	3,981,412	3,229,778	3,640,611	3,154,391	NJ	Ocean	1
270340307	12622	1,227,806	878,242	1,227,806	878,242	FL	Okaloosa	3
270416681	15456	420,810,430	382,300,530	415,901,950	378,693,512	NC	Carteret	3
271502967	55730	18,848,101	14,963,162	18,848,101	14,963,162	NC	Carteret	1
270301133	11173	22,353,380	16,950,227	20,734,021	16,373,530	FL	Broward	3
270959283	35587	20,155,594	16,454,040	20,155,594	16,454,040	NC	New Hanover	1
272202431	81612	49,186,055	38,477,245	49,186,055	38,477,245	FL	Monroe	1
272618197	96988	8,839,388	6,580,320	8,839,388	6,580,320	NC	Carteret	1
272624631	97225	477,677,871	412,001,976	454,593,734	396,694,310	NC	Brunswick	3
270246273	9127	843,459,973	778,184,056	833,547,252	770,795,670	NC	Hyde	3
270673114	24953	138,073,639	129,995,246	138,073,639	129,995,246	NC	Dare	2
270758741	28120	999,874	725,882	999,874	725,882	FL	Okaloosa	2
270781453	28986	93,683,115	79,965,382	93,683,115	79,965,382	NC	Carteret	3
271023740	37975	47,335,728	35,154,261	38,673,071	31,462,000	FL	Bay	5
272353745	87220	43,476,682	35,362,997	43,476,682	35,362,997	NC	Pender	1
272426996	89913	17,741,830	14,510,901	17,741,830	14,510,901	NC	Carteret	1
272434511	90187	837,490	705,772	837,490	705,772	NC	Dare	1
270742224	27522	46,730,030	38,392,875	44,880,890	37,682,552	FL	Pinellas	1
271246323	46216	5,740,673	3,634,840	4,506,206	3,173,026	FL	Indian River	4
271487069	55140	239,205	141,438	209,440	124,613	MS	Jackson	3
272110105	78180	103,727,581	88,586,274	103,727,581	88,586,274	NC	Carteret	2
272206460	81757	1,603,782	957,643	1,476,154	872,037	FL	Palm Beach	1
270011064	416	124,646,856	87,798,078	98,813,178	78,891,061	FL	Palm Beach	4
270014640	548	1,419,384	1,128,913	1,290,293	1,108,841	NC	Dare	1
270979562	36337	182,420,544	150,604,014	175,130,660	146,389,145	SC	Charleston	3
270599034	22208	448,795,099	380,931,415	338,481,972	306,834,741	FL	Pinellas	3
271800859	66761	2,825,583	2,324,081	2,825,583	2,324,082	SC	Charleston	2
270131791	4887	240,633,918	207,413,916	217,251,152	191,592,529	FL	Lee	1
270410345	15217	105,699,378	88,602,775	105,699,378	88,602,775	FL	Flagler	1
271588492	58887	21,420,679	17,279,965	21,420,679	17,279,965	SC	Beaufort	1
272334025	86491	30,612,523	27,273,341	30,612,523	27,273,341	NC	Hyde	2
270140914	5222	112,866,740	93,211,590	112,866,740	93,211,590	NC	Carteret	1
270327604	12155	100,874,162	83,998,999	96,865,385	81,936,342	SC	Beaufort	3
270367079	13612	65,450,113	51,358,929	62,846,584	50,076,075	NC	Carteret	1
271030910	38248	521,202	374,288	492,142	358,471	SC	Beaufort	3
271240803	46012	37,090,259	29,290,745	37,090,259	29,290,745	NC	Carteret	1
271332092	49398	103,034,347	92,875,517	103,034,347	92,875,517	NC	Hyde	1
271853372	68696	2,046,424	1,547,232	2,023,401	1,537,531	LA	Terrebonne	2
271954168	72418	458,832,749	413,071,675	458,832,749	413,071,675	NC	Dare	2
272541714	94157	1,417,138	848,234	1,281,985	757,146	LA	Terrebonne	4
270326862	12128	31,519,556	28,274,263	31,519,556	28,274,263	NC	Dare	1
271201069	44546	82,219,755	66,750,687	82,219,755	66,750,688	NC	Carteret	1
270060899	2253	24,191,159	21,529,046	24,191,159	21,529,046	NC	Hyde	1
270505302	18743	40,245,889	31,900,766	40,245,889	31,900,767	NC	Carteret	2
271543821	57244	10,824,476	7,609,492	9,058,519	7,267,568	FL	Palm Beach	3
270406586	15079	30,842	9,451	27,314	7,829	FL	Taylor	2
270200600	7437	296,193,541	235,841,818	266,533,819	221,564,230	NC	Hyde	2
271828404	67778	83,012,536	65,779,507	73,845,972	61,977,553	FL	Taylor	5
272435722	90233	4,766,833	3,653,167	4,766,833	3,653,167	NC	Pender	1
270217214	8048	4,021,489	3,502,643	4,021,489	3,502,643	NC	Dare	1
271492018	55324	4,357	608	3,980	464	FL	Collier	3
271648126	61087	12,570,389	11,052,879	12,570,389	11,052,879	NC	Hyde	1
272599178	96271	578,096,473	508,603,570	578,096,473	508,603,570	NC	New Hanover	2
270724093	26837	20,843	8,233	20,843	8,233	FL	Wakulla	1
271673382	62025	6,894,470	5,176,214	6,718,411	5,091,840	FL	Bay	3
272581971	95635	27,577,965	20,987,114	24,943,483	20,191,052	FL	Broward	1
270460279	17072	230,327,502	211,486,191	227,709,949	209,557,355	NC	Hyde	2
272204402	81683	9,912,565	7,642,514	9,912,565	7,642,515	SC	Charleston	2
272383302	88301	44,272,804	38,903,520	44,272,804	38,903,520	NC	Dare	1
270043006	1599	634,642,832	588,699,502	598,344,123	559,761,639	NC	Carteret	3
270191195	7084	51,860,393	35,928,358	38,873,550	30,792,086	FL	Lee	2
270838842	31107	21,966,059	16,494,381	19,719,801	15,880,037	FL	St. Lucie	3
270180805	6689	15,824,140	12,221,900	15,824,140	12,221,900	SC	Charleston	2
270379004	14043	199,565,287	174,062,684	199,565,287	174,062,684	NC	Brunswick	2
270585178	21699	103,378,095	89,418,086	103,378,095	89,418,086	SC	Georgetown	1
270812758	30128	231,462,889	198,790,343	231,462,889	198,790,343	NC	New Hanover	1
271045271	38785	741,694,651	610,081,858	647,055,655	553,061,213	NC	New Hanover	2
272117063	78440	19,691,356	17,576,266	19,691,356	17,576,266	NC	Dare	1
272560751	94858	186,452,165	141,595,117	164,349,898	134,368,687	SC	Beaufort	3
270554613	20556	3,212,007	2,408,099	2,885,899	2,324,294	SC	Charleston	2
270693897	25721	2,639,999,909	2,309,684,745	2,054,886,882	1,903,464,082	SC	Horry	4

EventID	Year	GU_Loss_wDS	GR_Loss_wDS	GU_Loss_xDS	GR_Loss_xDS	LandfallState	LandfallCounty	SS_Intensity
272672398	98997	23,582	10,690	23,582	10,690	LA	Plaquemines	1
271586814	58828	749,212,972	654,949,986	712,904,248	629,936,210	NC	Brunswick	2
271711358	63441	1,319,691,758	1,174,220,702	1,174,441,471	1,076,883,294	SC	Horry	4
270428363	15883	33,969,233	25,252,652	29,702,618	23,631,746	SC	Charleston	4
270662106	24546	457,859	380,757	457,859	380,757	NC	Dare	1
271181958	43837	3,397,124	2,590,524	2,999,851	2,497,593	FL	Brevard	4
271660634	61554	41,953,137	33,445,807	40,295,129	32,991,687	FL	Collier	3
272225060	82439	219,949,182	177,803,339	209,360,141	172,549,180	NC	Pender	2
272324416	86133	38,079,624	31,470,157	37,104,653	31,074,216	NC	Carteret	1
272359069	87413	39,783,125	33,415,848	39,332,464	33,202,267	FL	Collier	2
271104526	40980	322,501,600	277,332,413	262,303,880	235,148,935	FL	Lee	3
272491521	92293	152,879,930	137,188,596	142,973,128	130,526,730	NC	Hyde	1
271118458	41493	88,089,705	72,828,265	88,089,705	72,828,265	NC	Brunswick	1
271761339	65301	1,084,027,013	1,049,004,138	1,040,053,691	1,015,651,199	FL	St. Lucie	5
271214125	45025	428,719,001	356,886,437	393,938,228	336,539,658	SC	Horry	3
271374490	50965	7,141,935	4,534,498	5,116,949	4,146,411	FL	Palm Beach	5
272607546	96590	21,231,421	18,855,481	21,231,421	18,855,481	NC	Dare	1
271165634	43234	15,906,101	12,370,755	15,906,101	12,370,755	NC	Onslow	1
271249157	46321	63,855	27,246	63,855	27,246	NY	Suffolk	2
271534847	56910	86,623,434	64,987,770	78,000,669	62,338,315	LA	Vermilion	4
272402606	89020	137,543,563	124,495,891	137,543,563	124,495,891	NC	Dare	2
271383330	51292	72,732,315	64,912,489	72,732,315	64,912,489	NC	Dare	2
271519702	56346	207,801	88,804	207,801	88,804	FL	Okaloosa	1
272562301	94915	12,067	5,484	10,918	4,830	FL	St. Johns	3
270360244	13361	64,951,698	52,556,726	64,951,698	52,556,726	NC	Carteret	1
270484850	17976	3,058,379	2,633,029	3,058,379	2,633,029	NY	Suffolk	1
271205724	44711	120,713,036	98,813,464	120,713,036	98,813,464	SC	Charleston	2
271244321	46141	489,600	322,907	435,800	289,692	NY	Nassau	2
271271407	47142	2,044,011	1,704,507	2,044,011	1,704,507	NC	Dare	1
271801439	66782	67,190,961	61,708,594	67,190,961	61,708,594	RI	Washington	1
270232370	8610	3,752,764	2,690,523	3,710,564	2,671,559	FL	St. Lucie	3
271029485	38193	94,349,577	80,154,069	94,349,577	80,154,069	NC	Brunswick	1
271121234	41594	1,304,732	1,062,738	1,304,732	1,062,738	FL	Volusia	3
271982247	73460	23,637,546	19,035,687	23,637,546	19,035,687	NC	Brunswick	1
272348702	87034	23,873,758	19,339,460	23,873,758	19,339,460	NC	Onslow	1
271843134	68319	2,617,955	1,941,429	2,351,406	1,848,491	FL	Okaloosa	3
272171459	80464	51,533,373	45,980,386	51,533,373	45,980,386	NC	Dare	1
272623402	97180	112,936,381	96,386,247	93,598,161	85,428,606	FL	Monroe	1
270905341	33574	418,940	261,342	418,940	261,342	LA	Lafourche	2
270292676	10850	10,015,121	7,982,204	10,015,121	7,982,204	NC	Carteret	1
270440829	16351	952,931	816,673	952,931	816,673	NC	Hyde	1
272613827	96826	439,454,768	388,636,728	434,361,111	385,111,999	SC	Horry	2
271234451	45779	2,928,008	2,140,095	2,618,356	2,041,518	FL	St. Lucie	2
271239802	45976	483,729,723	423,936,336	471,160,347	415,011,494	NC	Brunswick	2
272305196	85425	4,191,634	3,671,361	4,191,634	3,671,361	NC	Dare	1
272526663	93604	1,369,692	911,349	1,131,439	830,327	FL	Collier	3
270360061	13355	1,958,323	1,666,373	1,958,323	1,666,373	FL	Monroe	1
271066603	39574	285,772,690	265,021,053	248,810,043	236,246,676	VA	Virginia Beach (	3
272144823	79475	869,095,320	687,497,009	685,278,406	584,070,021	SC	Beaufort	5
270581660	21571	156,468,621	128,202,909	148,928,768	124,100,713	NC	New Hanover	1
271341884	49763	24,624,055	19,735,562	21,227,327	18,938,783	FL	Miami-Dade	3
272364827	87622	168,062,730	143,282,024	168,062,730	143,282,024	SC	Georgetown	1
272638989	97760	53,658	39,838	53,658	39,838	FL	Indian River	3
271963555	72772	9,976,353	7,535,593	9,976,353	7,535,593	SC	Charleston	1
272516866	93234	39,415	6,565	35,796	5,270	TX	Chambers	4
270694498	25742	9,966,930	7,691,785	9,176,796	7,446,134	FL	Escambia	3
270949232	35214	52,457,693	42,130,579	47,928,473	39,784,520	SC	Horry	1
271777425	65894	450,407	294,572	445,340	291,673	FL	Palm Beach	2
271787928	66284	3,378,848	2,298,031	2,835,651	2,066,888	FL	Santa Rosa	4
271206839	44753	29,093,498	22,246,221	28,349,224	21,982,785	SC	Charleston	3
271625971	60262	76,463,416	62,909,641	73,433,256	61,603,333	FL	Pinellas	1
271636160	60642	76	13	72	11	LA	St. Bernard	2
271641524	60840	1,828,684	1,207,238	1,828,684	1,207,239	SC	Charleston	1
270289550	10731	48,597,360	39,120,226	48,045,730	38,849,932	NC	Carteret	2
271124558	41716	14,298,531	12,565,389	14,298,531	12,565,390	NC	Hyde	1
271439749	53377	97,503	77,515	97,503	77,515	SC	Beaufort	1
271658788	61484	204,818,698	191,834,565	204,818,698	191,834,565	NC	Hyde	2
271787286	66260	6,845,643	5,486,362	6,845,643	5,486,362	SC	Georgetown	1
272023894	75006	27,656,879	22,121,408	27,656,879	22,121,408	SC	Charleston	1
272266744	83977	928,776	663,022	803,712	622,718	GA	Chatham	3
270062600	2317	9,493,454	7,198,916	9,493,454	7,198,916	NC	Carteret	1

EventID	Year	GU_Loss_wDS	GR_Loss_wDS	GU_Loss_xDS	GR_Loss_xDS	LandfallState	LandfallCounty	SS_Intensity
272537344	93995	314,925,883	275,526,761	314,925,883	275,526,761	SC	Horry	2
270365391	13549	441,119	266,380	358,890	205,220	FL	Pasco	2
271361553	50487	68,374,901	57,728,988	68,374,901	57,728,988	NC	Brunswick	1
271693733	62778	1,550,322	1,172,556	1,550,322	1,172,556	NC	Hyde	1
272391079	88589	5,124,697	4,511,014	5,124,697	4,511,014	NC	Dare	1
272583694	95697	40,858	20,783	37,894	18,905	FL	Monroe	2
270445222	16518	73,457,733	60,603,577	73,457,733	60,603,577	NC	Carteret	1
270546693	20256	398,189,679	347,736,130	398,189,679	347,736,130	NC	Pender	3
270881902	32701	428,816,582	352,832,438	389,046,669	330,241,623	SC	Georgetown	3
271570832	58227	4,671,701	4,031,094	4,671,701	4,031,094	MA	Dukes	1
272186099	81015	499,779	361,248	499,779	361,248	FL	Monroe	1
271496277	55484	41,299,026	35,720,301	41,299,026	35,720,302	NC	Dare	1
271838088	68129	98,404,438	78,539,849	83,214,272	71,606,499	SC	Charleston	4
272479509	91849	309,385,446	266,726,702	309,385,446	266,726,702	NC	Carteret	2
270828208	30698	56,499,296	46,533,606	55,859,048	46,259,249	NC	Brunswick	1
270949881	35238	1,822,969	1,341,406	1,822,969	1,341,406	FL	Broward	1
270963922	35758	548,900,635	502,627,119	548,900,635	502,627,119	NC	Carteret	2
271005775	37317	74,046	41,251	71,145	39,323	AL	Mobile	3
270554865	20565	420,932,452	325,838,023	369,446,723	304,759,323	SC	Charleston	4
272347781	86997	7,463	2,613	6,380	2,037	MS	Jackson	3
270639444	23713	30,023,853	23,176,976	26,958,055	22,052,749	NC	Brunswick	1
271883696	69803	10,011,069	7,153,752	8,658,658	6,785,296	FL	Miami-Dade	4
272128173	78856	35,538,741	27,904,632	35,538,741	27,904,634	NC	New Hanover	1
271086779	40318	1,338,972	959,750	1,187,141	905,537	FL	Franklin	4
270316791	11751	1,512,597,113	1,336,794,254	1,316,914,829	1,204,187,206	SC	Horry	4
272161945	80104	130,773,666	109,292,523	130,773,666	109,292,523	NC	Brunswick	1
270439732	16308	1,156,671	983,825	1,156,671	983,825	NY	Suffolk	2
270560169	20765	110,875,123	92,415,819	110,875,123	92,415,820	NC	New Hanover	1
271837194	68096	54,888,884	43,565,805	54,888,884	43,565,805	NC	Carteret	2
271837533	68107	22,994,163	17,822,841	22,408,602	17,620,001	AL	Baldwin	3
272410021	89293	19,981,747	16,237,363	19,981,747	16,237,363	NC	Dare	1
270017888	669	4,915,487	3,871,389	4,915,487	3,871,389	NC	Carteret	1
270647247	23995	484,542,202	422,513,146	456,933,630	403,433,940	NC	Brunswick	2
271784570	66157	13,102,252	11,281,614	13,102,252	11,281,614	NC	Hyde	1
270295782	10968	63,506,090	53,959,860	63,506,090	53,959,860	SC	Horry	1
270579575	21493	28,235,567	24,871,523	28,235,567	24,871,523	NC	Carteret	1
270953936	35390	3,212,982	1,946,210	2,300,579	1,702,960	FL	Hernando	1
271452825	53858	18,455,184	11,289,810	13,333,586	10,509,071	FL	Dixie	4
270082285	3058	318,071,257	272,200,151	281,370,393	247,626,404	FL	Miami-Dade	3
270170734	6312	280,293,043	244,243,108	280,293,043	244,243,108	NC	New Hanover	1
270176250	6515	195,769,739	174,739,157	157,730,088	147,959,165	MD	Worcester	3
270234985	8711	2,553,126	1,984,047	2,553,126	1,984,047	SC	Charleston	1
271102779	40918	138,853,868	129,477,990	138,853,868	129,477,990	NC	Hyde	1
271257243	46622	66,622,269	52,065,684	66,622,269	52,065,684	SC	Charleston	1
271312363	48665	25,467,358	20,992,628	25,467,358	20,992,628	NC	Brunswick	1
271434800	53192	94,306	25,870	94,306	25,870	NY	Suffolk	1
270205059	7602	377,262,466	265,614,453	276,481,462	222,645,875	FL	Dixie	4
271118797	41504	96,822,945	79,007,200	96,822,945	79,007,201	FL	Citrus	1
271666792	61783	5,684,137	4,135,252	4,994,910	3,950,566	FL	Brevard	3
271767221	65520	46,829,712	37,572,223	46,829,712	37,572,223	NC	Onslow	1
271335363	49523	4,324,962	3,225,081	4,324,962	3,225,081	FL	Taylor	1
270191278	7087	156,943,235	122,170,073	148,112,177	118,775,708	SC	Charleston	3
270612326	22701	331,213,458	288,019,512	327,398,915	285,464,401	SC	Georgetown	1
272315831	85819	7,620,092	6,376,582	7,620,092	6,376,582	NC	Hyde	1
272633759	97569	175,713,261	146,471,672	175,713,261	146,471,672	SC	Horry	2
270081088	3012	355,009,891	314,603,197	334,769,314	300,380,403	NC	Dare	2
270508026	18841	300,383,305	244,785,331	288,378,627	238,211,431	SC	Georgetown	3
271346945	49948	9,631,557	7,669,146	9,631,557	7,669,146	FL	Martin	1
272151527	79721	17,385,576	14,082,440	17,385,576	14,082,440	FL	Gulf	2
272672802	99012	4,840,034	3,849,316	4,840,034	3,849,316	NC	Carteret	1
270320028	11872	2,982	770	2,743	669	FL	Pinellas	1
270687556	25487	3,997	471	3,997	471	MS	Harrison	1
271044640	38760	2,359,262	1,578,467	2,359,262	1,578,468	SC	Charleston	1
271734834	64307	138,661,515	117,631,459	138,661,515	117,631,460	NC	Onslow	1
271782327	66072	49,203,718	38,564,875	49,203,718	38,564,875	SC	Charleston	1
271796092	66584	4,708,769	3,017,161	3,755,912	2,702,627	FL	St. Lucie	4
271030058	38214	70,342,189	64,005,730	69,545,733	63,587,679	NC	Hyde	1
272514757	93156	1,681,813	910,573	1,520,391	799,065	FL	Walton	4
270078230	2906	56,939,786	39,775,885	46,611,059	36,937,957	FL	Taylor	4
270492533	18262	703,852	596,452	703,852	596,452	NC	Dare	1
270552149	20462	26,796,840	21,212,093	23,956,398	20,157,340	FL	Miami-Dade	2

EventID	Year	GU_Loss_wDS	GR_Loss_wDS	GU_Loss_xDS	GR_Loss_xDS	LandfallState	LandfallCounty	SS_Intensity
270890336	33009	11,954,083	9,682,516	11,954,083	9,682,516	SC	Beaufort	1
271345467	49895	19,969	9,562	19,969	9,562	FL	Okaloosa	3
271056583	39202	448,436	255,267	394,119	211,355	LA	Cameron	5
270130886	4855	140,943,638	123,710,706	140,943,638	123,710,706	NC	Dare	1
271197955	44433	303,548	203,149	269,117	186,924	LA	Iberia	4
272289582	84841	16,233,484	14,381,599	16,233,484	14,381,599	NC	Dare	1
270041960	1560	2,930,106	2,186,400	2,679,073	2,096,457	FL	Lee	1
270083003	3085	49,999,923	40,863,042	49,999,923	40,863,042	NC	Carteret	2
271477005	54764	67,977,384	54,686,955	67,977,384	54,686,955	SC	Beaufort	2
272070158	76716	106,258,306	85,530,361	101,151,823	82,898,052	FL	Collier	3
272145472	79499	1,161,145	968,882	1,161,145	968,882	NC	Hyde	1
271592938	59052	4,749	742	4,749	742	FL	Monroe	3
271778751	65940	967,510	484,322	879,297	425,775	FL	Sarasota	1
272050632	75992	10,741,604	8,342,455	10,741,604	8,342,457	FL	Escambia	3
272510010	92972	396,797	239,338	374,685	221,353	FL	Taylor	2
270626883	23248	306,285,605	286,876,057	298,374,224	280,695,243	NC	Hyde	2
271759417	65228	206,362,806	162,596,191	179,549,865	149,569,953	SC	Charleston	4
271598286	59246	7,265,483	5,457,367	7,265,483	5,457,367	FL	Collier	1
271697882	62932	142,419,998	116,740,564	142,419,998	116,740,564	NC	Carteret	2
272514612	93150	8,226,659	6,567,264	8,226,659	6,567,264	SC	Charleston	1
270690017	25577	8,173,210	6,051,838	7,425,332	5,823,088	FL	Okaloosa	3
271565374	58027	1,558,628	1,310,513	1,558,628	1,310,513	NC	Hyde	1
271784073	66139	385,019,916	329,432,718	356,511,366	310,133,844	SC	Georgetown	3
272480099	91870	8,450	4,691	7,086	4,079	AL	Baldwin	2
272642023	97871	8,105,411	7,179,793	8,105,411	7,179,793	FL	Palm Beach	2
270097401	3615	460,437,499	444,014,528	460,437,499	444,014,528	NC	Dare	3
271890580	70054	9,092,473	7,156,929	9,092,473	7,156,929	NC	New Hanover	1
270217062	8042	3,181,974	1,870,018	2,891,428	1,673,745	FL	Brevard	3
271357462	50338	110,188,742	87,769,590	101,323,323	83,197,673	FL	Martin	3
271413276	52393	9,116,805	7,077,434	9,013,977	7,035,790	FL	Martin	3
271721690	63831	184,122,460	141,503,179	154,192,718	127,601,473	FL	Monroe	2
270371101	13757	54,166,665	43,510,813	52,767,170	42,785,939	FL	Martin	2
271298640	48152	665,125,852	484,645,514	486,795,218	406,059,692	FL	Miami-Dade	4
271872748	69409	8,504,311	5,486,811	6,615,973	4,996,122	MS	Harrison	5
270261318	9687	7,307,165,566	6,216,888,035	5,613,052,100	5,294,897,380	NC	Brunswick	4
270333659	12376	11,607,944	9,009,861	11,607,944	9,009,861	NC	Carteret	1
271398278	51837	194,938,130	168,703,715	194,938,130	168,703,715	NC	New Hanover	2
271402253	51978	577,592,387	500,747,509	535,008,160	471,562,358	FL	Citrus	3
271619165	60009	239,199,845	225,507,929	239,199,845	225,507,929	NC	Hyde	2
272010644	74511	4,251,607	2,730,253	3,518,307	2,447,790	LA	Terrebonne	4
270832594	30865	56,652,779	46,799,942	56,652,779	46,799,944	SC	Georgetown	1
271632481	60503	14,606,169	11,354,293	14,606,169	11,354,293	NC	Carteret	1
272337448	86621	5,868,253	4,628,181	5,868,253	4,628,181	NC	Carteret	1
272654794	98346	764,028	536,990	666,109	502,383	GA	Glynn	4
270992246	36810	4,021,993	3,361,563	4,021,993	3,361,563	NC	Carteret	1
271835879	68048	5,524,838	4,319,266	5,524,838	4,319,268	NC	Hyde	1
270348673	12936	724,914	488,143	716,749	483,580	LA	Jefferson	3
270371885	13784	8,246,297	6,255,932	7,853,703	6,141,428	GA	McIntosh	2
270553177	20502	146,259,618	115,511,762	138,013,942	112,706,399	GA	Chatham	3
272653900	98313	1,764,405,631	1,540,585,874	1,333,153,503	1,227,081,204	FL	Lee	2
270252133	9348	73,198,011	67,116,588	73,198,011	67,116,588	NC	Dare	1
271135204	42108	104,874,101	88,820,091	87,361,293	78,651,524	FL	Collier	5
271721935	63840	591,465,607	455,124,353	420,605,744	360,403,948	FL	Pinellas	5
270144940	5367	24,163,418	17,216,046	19,945,624	16,341,129	FL	Palm Beach	4
270761053	28208	26,990,492	21,534,181	26,990,492	21,534,182	NC	New Hanover	1
271596356	59177	129,419,065	107,413,664	129,419,065	107,413,664	NC	Brunswick	1
272411354	89340	224,666,946	190,647,467	224,666,946	190,647,467	NC	Pender	1
270009387	352	14,906,499	11,611,062	14,906,499	11,611,062	NC	Onslow	1
270885790	32840	2,235,300,793	2,045,226,526	1,987,532,728	1,867,427,417	NC	Brunswick	4
271459614	54111	964,450	586,146	964,450	586,146	FL	Monroe	2
271855886	68785	516,778	433,167	516,778	433,167	NC	Dare	1
272041919	75671	72,790	33,815	72,790	33,815	NC	Dare	1
272400584	88944	32,071,186	23,809,705	28,660,562	22,692,323	SC	Charleston	3
272425939	89875	79,454,090	64,767,627	72,162,480	61,363,472	NC	Carteret	1
270386620	14331	71,610,013	66,229,330	71,610,013	66,229,330	NC	Hyde	2
270842090	31227	46,358,236	37,263,060	46,358,236	37,263,060	SC	Charleston	2
271561638	57893	504,618,518	473,870,716	498,806,901	469,274,248	NC	Carteret	3
271242778	46084	527,293,807	465,529,743	521,113,136	461,290,180	NC	Onslow	2
272393001	88662	1,989,000	1,498,237	1,966,579	1,488,707	SC	Beaufort	3
272437621	90302	1,360,117,674	1,195,388,947	1,223,535,351	1,098,894,262	NC	Carteret	3
272462545	91228	62,595	21,563	62,595	21,563	FL	Martin	2

EventID	Year	GU_Loss_wDS	GR_Loss_wDS	GU_Loss_xDS	GR_Loss_xDS	LandfallState	LandfallCounty	SS_Intensity
270128449	4765	2,013,663	1,342,470	1,649,562	1,204,463	TX	Chambers	4
272174806	80592	41,169,012	33,277,840	41,169,012	33,277,841	SC	Beaufort	1
271811400	67151	14,925,220	11,800,763	14,925,220	11,800,763	FL	Indian River	3
271824103	67619	32,138,308	25,832,425	31,301,446	25,361,386	NC	Onslow	1
272003324	74237	237,082,215	192,088,611	237,082,215	192,088,614	NC	Onslow	1
272042492	75692	509,767,024	425,681,614	462,354,368	395,989,789	SC	Charleston	3
270338484	12556	949,051,268	837,836,632	782,409,516	714,174,284	FL	Monroe	2
270597988	22170	66,680,006	56,547,214	66,680,006	56,547,214	NC	Dare	2
270875635	32465	31,187,673	28,304,531	31,187,673	28,304,531	NC	Dare	4
271294324	47987	29,797,242	23,991,039	29,797,242	23,991,040	LA	Jefferson	2
272322697	86070	39,669,738	32,863,405	39,669,738	32,863,405	FL	Broward	1
272518070	93280	862,364	550,727	776,867	508,645	GA	Glynn	4
271335439	49526	78,331,375	55,357,845	61,425,222	50,163,884	SC	Beaufort	3
271617856	59962	74,308,554	68,210,979	74,308,554	68,210,979	NC	Dare	1
272023439	74987	951,984,409	886,510,428	848,316,416	803,964,101	NC	Carteret	3
272027294	75132	63,803,505	45,079,353	53,178,905	42,562,020	FL	Manatee	3
272109601	78162	9,444,449	7,035,627	8,337,352	6,792,469	FL	Indian River	4
270309208	11468	2,727,879	2,041,763	2,531,368	1,971,439	AL	Mobile	3
270574878	21318	229,789	174,932	229,789	174,932	FL	Indian River	2
270624598	23164	114,346	63,821	114,346	63,821	RI	Newport	2
271494092	55403	64,617,939	53,053,408	64,617,939	53,053,409	NC	Carteret	2
270050920	1884	2,493,175	1,629,244	2,493,175	1,629,244	FL	Dixie	2
270138722	5142	471,926,379	408,945,928	471,926,379	408,945,929	NC	Onslow	2
270358204	13286	26,787,961	21,081,296	26,787,961	21,081,297	SC	Charleston	2
270310178	11504	1,153,611	989,960	1,153,611	989,960	NC	Dare	1
272411675	89352	3,662,758	2,192,445	3,662,758	2,192,445	FL	Bay	1
272643238	97916	79,381,231	72,313,479	79,381,231	72,313,479	VA	Virginia Beach (	1
270013436	502	2,100,436	1,761,485	2,100,436	1,761,485	NC	Dare	1
270359537	13333	18,369,610	13,278,278	15,835,931	12,734,693	TX	Galveston	4
270900211	33386	5,756	1,886	5,756	1,886	FL	Miami-Dade	1
271393024	51646	1,850,431	1,081,891	1,399,055	882,211	FL	Miami-Dade	4
272522929	93465	39,085,462	29,349,277	34,495,508	28,009,614	FL	Collier	3
270037526	1394	56,720,948	46,135,625	56,720,948	46,135,625	NC	Carteret	1
271240493	45999	314,854	162,019	297,217	147,170	GA	Glynn	3
271970065	73012	1,888,545,989	1,624,889,175	1,336,142,139	1,246,832,182	FL	Charlotte	4
272007525	74392	948,309	811,612	948,309	811,612	NC	Dare	1
270783031	29042	27,440,621	23,748,123	27,440,621	23,748,123	NC	Dare	3
272138875	79257	22,409	10,329	22,409	10,329	SC	Beaufort	1
270119204	4428	508,393	423,277	508,393	423,277	FL	Pasco	1
271005927	37323	185,887,141	140,539,760	143,633,297	120,691,374	FL	Collier	1
271255058	46541	205,900	116,274	205,900	116,274	FL	Monroe	1
272017965	74782	49,008,155	40,260,004	49,008,155	40,260,004	FL	Sarasota	1
272217183	82148	233,543,369	215,640,956	233,543,369	215,640,956	NC	Hyde	1
271312515	48671	65,917	29,464	56,111	22,909	LA	Cameron	4
270719640	26672	111,525,622	86,332,296	102,598,048	83,146,644	SC	Charleston	3
270829760	30760	22,173	9,137	20,741	8,520	TX	Matagorda	3
272461060	91175	15,182	5,224	15,182	5,224	SC	Charleston	1
272609965	96681	78,249,242	71,453,649	78,249,242	71,453,649	NC	Hyde	1
270499338	18520	952,642	494,155	952,642	494,155	SC	Charleston	1
270799598	29648	452,983	249,001	414,053	217,691	LA	St. Mary	4
271262751	46831	97,388	71,297	97,388	71,297	SC	Charleston	1
270613494	22744	569,100,712	494,822,997	505,568,514	451,469,158	NC	Carteret	4
271688725	62591	45,682,555	41,005,832	45,682,555	41,005,832	NC	Hyde	1
272334261	86501	427,768,710	370,786,204	410,454,149	358,950,626	NC	New Hanover	2
272412488	89382	106,060,407	91,479,793	95,120,759	84,853,929	NC	Carteret	3
270762134	28248	107,006,335	88,546,917	107,006,335	88,546,918	NC	Brunswick	1
272098824	77768	79,679,535	67,456,777	76,503,928	65,912,198	FL	Collier	1
272427956	89948	6,613,530	3,935,295	4,835,324	3,232,254	FL	Miami-Dade	4
272653518	98299	855,600,407	766,162,743	768,101,394	701,720,755	SC	Horry	3
270066053	2447	274,998	159,719	240,788	132,267	FL	Bay	4
270020226	757	3,977,697	2,894,792	3,228,186	2,783,295	NY	Nassau	3
270107866	4005	22,263,045	19,220,879	22,263,045	19,220,879	NC	Dare	2
271378237	51100	30,623,989	24,756,796	30,623,989	24,756,796	SC	Horry	1
271123900	41690	3,284,512,467	2,881,765,436	2,667,286,205	2,470,693,107	NC	Pender	4
270711654	26370	210,737,980	179,071,427	210,737,980	179,071,427	NC	Brunswick	1
270807906	29949	1,747	550	1,747	550	LA	Plaquemines	1
271635001	60596	28,394,857	22,557,001	27,670,958	22,296,218	SC	Charleston	1
272455301	90953	164,219,530	154,985,773	164,219,530	154,985,773	NC	Dare	1
270901016	33415	37,605,773	29,531,739	37,605,773	29,531,740	NC	Carteret	1
270940141	34871	673,221,997	584,436,081	569,107,406	510,491,952	FL	Pinellas	2
271886209	69896	1,039,855,281	908,552,322	962,238,445	853,700,033	NC	New Hanover	3

EventID	Year	GU_Loss_wDS	GR_Loss_wDS	GU_Loss_xDS	GR_Loss_xDS	LandfallState	LandfallCounty	SS_Intensity
271954148	72417	46,563	26,641	46,563	26,641	GA	Chatham	2
270970620	35999	50,243,257	43,520,045	50,243,257	43,520,045	NC	Hyde	2
271732485	64220	48,658,527	39,414,605	48,658,527	39,414,608	SC	Beaufort	2
271765999	65475	1,611,499,772	1,503,115,495	1,532,390,056	1,471,972,008	NC	Dare	4
271919569	71151	155,322	107,321	155,322	107,321	SC	Charleston	1
272246895	83256	474,020	220,005	428,611	191,640	FL	Pinellas	1
270714744	26486	2,556,676	2,057,644	2,556,676	2,057,644	SC	Charleston	1
271779045	65951	269,404,765	225,972,485	269,404,765	225,972,485	NC	Pender	1
271949315	72237	229,163,198	170,003,020	190,791,632	155,694,118	FL	Monroe	3
271905761	70635	33,720,166	25,346,117	28,127,158	23,810,271	FL	Charlotte	2
272380897	88213	22,026,783	19,055,133	22,026,783	19,055,133	NC	Carteret	1
270218078	8079	436,355	204,395	436,355	204,395	FL	Okaloosa	1
271080286	40072	1,194,310	819,439	993,394	769,906	FL	Palm Beach	3
272173316	80536	1,204,533,196	1,128,525,425	1,072,980,013	1,029,332,083	NC	Hyde	4
270097641	3624	22,396,032	19,183,527	22,396,032	19,183,527	FL	Monroe	1
270111449	4140	57,759,930	44,696,997	50,328,719	41,740,870	FL	Indian River	4
272622003	97128	1,382,700	939,736	1,231,108	875,210	FL	Palm Beach	2
270469238	17408	23,899,212	18,507,923	22,565,052	18,064,704	FL	Bay	3
271052954	39069	38,204	18,316	28,508	14,151	MS	Harrison	4
272397991	88847	1,423,382,601	1,237,511,316	1,133,305,067	1,027,796,506	SC	Charleston	4
270375364	13911	19,309,073	17,181,628	19,309,073	17,181,628	NC	Dare	1
271705761	63228	22,962,278	18,399,002	22,962,278	18,399,002	SC	Georgetown	1
271733080	64242	29,407,667	26,642,103	29,407,667	26,642,103	NC	Dare	3
271904649	70594	5,175,625	3,331,172	5,175,625	3,331,172	FL	Okaloosa	2
272379809	88172	361,533	210,305	361,533	210,305	FL	Bay	3
272688149	99578	33,775,613	29,150,413	33,775,613	29,150,413	NC	Dare	4
270719139	26652	1,120,873	750,821	840,136	708,805	NJ	Monmouth	3
271239305	45958	117,694,856	91,518,855	116,359,331	90,938,626	SC	Beaufort	3
271482817	54981	172,723,032	157,876,072	172,723,032	157,876,072	NC	Carteret	2
271889808	70025	51,661,173	45,753,513	51,661,173	45,753,513	NC	Dare	1
272250178	83381	260,202,544	232,444,974	257,200,688	230,280,724	SC	Horry	1
272274566	84278	190,617,381	172,932,019	165,997,682	155,405,211	NC	Hyde	2
272539029	94057	208,500,140	174,449,636	203,119,638	171,160,505	NC	Brunswick	2
270045702	1695	20,224,582	16,537,398	20,224,582	16,537,398	FL	Miami-Dade	1
270570214	21145	130,056,384	101,905,745	124,886,393	100,074,674	SC	Beaufort	3
272208096	81817	39,155,828	32,277,055	39,155,828	32,277,055	NC	Dare	2
270243095	9008	1,458,563,045	1,292,162,886	1,078,467,881	1,037,123,846	FL	Collier	4
270374054	13863	294,978	232,152	294,978	232,152	NC	Dare	1
271948623	72210	115,780,137	89,842,290	109,268,008	87,363,216	NC	Brunswick	1
272104975	77987	3,612,904	3,132,244	3,612,904	3,132,244	NC	Dare	1
272428353	89963	256,346,537	221,324,723	256,346,537	221,324,723	NC	Onslow	1
270053357	1971	8,662	3,065	8,662	3,065	FL	Dixie	1
270080626	2995	23,201,566	17,648,311	21,076,608	16,761,368	FL	Miami-Dade	1
270687201	25474	305,170,553	250,868,115	290,372,319	241,874,896	NC	Carteret	2
270845838	31369	6,600,847	5,002,597	5,971,774	4,835,590	FL	Palm Beach	2
271013198	37590	72,090,781	60,913,487	72,090,781	60,913,488	NC	Carteret	1
271174291	43555	345,021,046	291,496,444	316,980,212	273,615,014	NC	Brunswick	1
271662335	61619	127,195,775	101,802,290	127,195,775	101,802,291	SC	Charleston	3
271788826	66319	238,048	121,561	231,971	116,560	FL	Palm Beach	2
270160458	5937	716,422	612,167	716,422	612,167	NC	Dare	1
270898719	33328	504,273	287,954	379,496	218,690	FL	Monroe	3
272292469	84950	146,607,809	134,022,270	138,346,147	128,331,553	VA	Virginia Beach (	2
272625116	97243	282,236,758	253,202,892	282,236,758	253,202,892	NC	Dare	3
272679970	99278	1,741,988,813	1,581,775,292	1,498,186,139	1,450,439,914	NC	Dare	4
272690373	99660	7,415,164	4,838,688	5,945,743	4,433,490	FL	Sarasota	1
270567544	21043	40,881	10,246	40,417	9,943	LA	Cameron	4
271535398	56930	1,190,052	759,674	972,219	665,205	FL	Pinellas	4
270978298	36290	10,316,902	9,140,009	10,316,902	9,140,009	MA	Barnstable	2
270164586	6088	32,366,098	24,795,568	29,575,105	24,032,546	GA	Chatham	2
270484537	17965	11,409,024	8,931,018	11,409,024	8,931,018	SC	Beaufort	2
270522007	19355	30,276,550	27,101,689	30,276,550	27,101,689	NC	Dare	1
270938758	34818	63,358,547	52,066,792	57,267,864	49,098,597	FL	Miami-Dade	1
271514040	56133	39,477,409	31,380,717	39,477,409	31,380,717	NC	Carteret	1
271538782	57057	194,606,308	151,527,341	161,443,618	135,430,395	SC	Beaufort	4
271575397	58395	6,783,624	5,131,845	6,707,118	5,101,654	SC	Beaufort	2
270151091	5599	50,002,958	42,450,104	50,002,958	42,450,104	NC	Hyde	4
270205655	7622	299,362,812	258,094,621	299,362,812	258,094,622	NC	Onslow	2
271487608	55160	306,032	253,270	306,032	253,270	FL	Duval	1
271775981	65842	1,473,120	1,031,865	1,228,798	951,042	RI	Washington	3
271661336	61579	28,349	13,375	28,349	13,375	GA	Chatham	1
272245410	83200	30,787,841	23,656,270	28,811,602	22,945,605	FL	Franklin	3

EventID	Year	GU_Loss_wDS	GR_Loss_wDS	GU_Loss_xDS	GR_Loss_xDS	LandfallState	LandfallCounty	SS_Intensity
271043056	38705	16,068,560	14,370,722	16,068,560	14,370,722	NC	Dare	2
271172141	43479	1,413,572,901	1,260,824,121	1,279,621,710	1,169,965,708	SC	Horry	3
272190131	81167	22,989,317	18,241,868	22,989,317	18,241,868	SC	Georgetown	1
272306992	85492	110,057,935	103,080,175	110,057,935	103,080,176	NC	Dare	2
272644207	97951	75,837	33,358	75,837	33,358	LA	Plaquemines	2
270474082	17586	2,902,551	2,507,067	2,902,551	2,507,067	NC	Dare	1
270663087	24581	88,336	60,279	86,098	58,959	LA	Iberia	3
271420749	52674	1,087,315,315	977,857,069	1,024,468,756	930,703,693	NC	New Hanover	3
270508786	18870	1,158,475	773,063	946,803	694,541	LA	Jefferson	5
270275333	10196	43,444,814	38,763,383	43,444,814	38,763,383	NC	Dare	1
270861252	31930	16,498,564	13,590,871	16,498,564	13,590,871	SC	Georgetown	1
271387452	51443	78,392,938	60,413,898	70,842,288	56,922,858	FL	Citrus	1
272694567	99811	193,205,923	181,734,854	188,240,310	177,975,757	NC	Dare	3
271615835	59890	44,171	13,000	36,908	9,074	FL	St. Johns	3
270815762	30240	257,663,031	221,924,262	238,419,705	209,204,419	NC	Carteret	2
271638902	60742	81,307,068	61,516,884	66,797,095	55,134,398	SC	Horry	1
271669107	61866	506,391	285,844	486,442	269,542	MS	Harrison	2
272113481	78303	812,691,945	741,864,838	779,842,224	719,406,019	NC	Hyde	3
271050952	38994	1,514,489	1,252,472	1,514,489	1,252,472	SC	Charleston	1
272141358	79351	463,694,055	434,199,454	412,123,071	392,065,546	NC	Dare	3
272602586	96401	202,410,510	186,987,852	202,410,510	186,987,852	NC	Hyde	3
272624822	97232	44,064,354	36,084,090	44,064,354	36,084,091	SC	Horry	1
271851398	68626	1,269,213	897,692	1,068,490	842,784	FL	Sarasota	2
272513440	93105	125,374,892	101,988,791	125,374,892	101,988,794	NC	Carteret	1
270043354	1612	18,526,909	15,464,009	18,526,909	15,464,009	NC	Hyde	1
270620678	23015	6,458,352	5,153,869	6,458,352	5,153,869	NC	Hyde	1
270828059	30693	2,315,254,903	2,062,918,168	2,012,397,256	1,881,434,463	NC	Brunswick	4
270891311	33045	473,303	396,149	473,303	396,149	NC	Dare	1
271328715	49277	101,587,003	80,686,698	101,587,003	80,686,698	NC	Carteret	2
271380311	51179	333,657	209,287	333,657	209,287	SC	Charleston	2
271614429	59838	993,919	822,650	993,919	822,650	NC	Dare	1
270998298	37039	709,658	549,703	709,658	549,703	FL	Taylor	1
271872515	69400	8,138,545	7,236,909	8,138,545	7,236,909	NY	Suffolk	1
272461724	91200	49,056,217	45,310,404	49,056,217	45,310,404	NC	Dare	3
270033646	1250	50,850,537	42,477,298	50,850,537	42,477,298	FL	Pinellas	1
270600643	22267	349,698	223,834	327,214	210,631	AL	Baldwin	2
271809154	67072	3,422,268	2,944,610	3,422,268	2,944,610	NC	Dare	1
272224790	82428	339,820	274,410	339,820	274,410	NC	Dare	1
272287798	84774	1,477,256	1,290,763	1,477,256	1,290,763	NC	Dare	1
272384130	88332	189,246,604	160,158,466	189,246,604	160,158,466	SC	Charleston	2
270759345	28144	29,187,299	26,231,696	29,187,299	26,231,696	NC	Dare	1
271203734	44639	4,711,852	3,961,112	4,711,852	3,961,112	NC	Carteret	1
271281906	47532	81,865,934	61,451,073	63,996,945	52,496,720	FL	Monroe	3
270693355	25700	34,293,522	26,477,498	28,024,814	24,949,664	FL	Collier	4
271557761	57753	59,090,266	50,534,988	56,277,940	49,305,242	FL	Collier	2
272001432	74166	1,808,428	1,569,315	1,808,428	1,569,315	NC	Hyde	1
272652826	98272	1,552,692,920	1,431,463,447	1,376,373,919	1,333,644,449	NC	Dare	4
270911736	33807	24,259,381	19,637,836	24,259,381	19,637,836	NC	New Hanover	1
271534977	56915	931,460	657,640	822,045	622,785	RI	Washington	3
271726529	64001	44,458,879	36,016,409	44,458,879	36,016,410	FL	Sarasota	1
272446606	90635	2,544,057	1,750,053	2,544,057	1,750,053	LA	Plaquemines	3
272565504	95035	246,674	196,050	246,674	196,050	NC	Dare	1
270667606	24747	29,408,679	22,491,503	26,716,152	21,346,398	FL	Lee	1
270856723	31772	1,550,843	1,279,366	1,550,843	1,279,366	FL	St. Johns	1
271071886	39766	459,858,613	424,758,953	459,858,613	424,758,953	NC	Hyde	2
271746488	64751	242,285,852	204,940,399	222,773,104	193,333,714	SC	Georgetown	2
271905165	70612	4,296,923,734	3,690,996,840	3,557,496,830	3,357,243,572	NC	Brunswick	4
272148364	79606	10,382,325	7,994,644	9,717,205	7,760,228	FL	Franklin	5
272462756	91236	5,442,618	4,079,488	5,442,618	4,079,488	NC	Carteret	1
270167104	6181	297,350,566	248,817,694	271,349,908	233,481,291	SC	Georgetown	3
272426130	89882	1,530,564,023	1,357,698,851	1,342,921,350	1,221,137,164	NC	Brunswick	2
270024355	909	85,272,950	71,653,347	85,272,950	71,653,347	SC	Horry	1
270055779	2060	443,470	312,344	365,119	291,207	FL	Palm Beach	3
271299301	48176	3,739,738	2,949,831	3,644,807	2,924,188	GA	Chatham	3
271392715	51634	5,566,288	4,333,145	5,423,896	4,282,461	FL	Wakulla	3
270218872	8109	230,619,541	193,850,770	230,619,541	193,850,770	NC	Carteret	2
270253670	9406	8,186,378	7,219,760	8,186,378	7,219,761	NY	Suffolk	1
270369932	13716	16,683,415	10,993,467	12,948,021	10,289,385	FL	Palm Beach	3
270697969	25864	15,215,622	11,453,632	14,238,234	11,078,867	FL	Volusia	4
272635578	97638	23,740,471	21,012,153	23,740,471	21,012,153	NC	Hyde	1
271000300	37114	69,925,367	52,051,567	62,738,449	49,453,256	SC	Beaufort	3

EventID	Year	GU_Loss_wDS	GR_Loss_wDS	GU_Loss_xDS	GR_Loss_xDS	LandfallState	LandfallCounty	SS_Intensity
271005019	37290	8,162,217	6,757,202	7,574,142	6,644,434	FL	Monroe	2
271036285	38448	326,225	270,723	326,225	270,723	NC	Dare	1
271201951	44579	432,913	271,451	317,486	185,112	FL	Palm Beach	2
271292580	47925	347,442	200,444	347,442	200,444	LA	Lafourche	2
270946905	35128	392,382,851	344,756,086	392,382,851	344,756,086	NC	Carteret	2
271021617	37897	418,905,764	371,182,085	398,433,364	356,123,846	NC	Carteret	3
272300295	85242	263,640	179,344	263,640	179,344	SC	Charleston	1
270954359	35405	59,246,542	49,113,082	59,246,542	49,113,082	FL	Martin	1
271612921	59784	601,871,011	571,036,181	527,745,190	509,176,214	NC	Dare	4
270250682	9293	963,924,638	873,449,084	938,397,045	857,455,118	SC	Horry	4
270380628	14103	117,071,846	96,914,511	117,071,846	96,914,511	NC	Carteret	1
270714546	26479	79,982,724	72,854,202	79,982,724	72,854,202	NC	Dare	1
272136242	79161	24,982,258	18,919,934	22,982,160	18,093,973	GA	Chatham	3
270456676	16942	6,563,757	4,988,295	6,563,757	4,988,295	FL	Bay	3
271008920	37436	28,248,388	22,986,173	28,248,388	22,986,175	SC	Horry	1
271281294	47510	128,722,341	117,733,169	128,722,341	117,733,169	NC	Hyde	1
271929599	71517	21,366,495	16,743,898	21,366,495	16,743,898	FL	Miami-Dade	2
272290983	84893	114,216,591	93,430,291	114,216,591	93,430,292	NC	New Hanover	1
271666170	61760	20,999,207	17,596,315	19,332,867	17,201,937	NC	Dare	1
271752937	64989	2,563,391	1,988,804	2,399,277	1,945,728	SC	Beaufort	1
271957209	72535	815,253,592	762,045,654	683,478,526	654,493,203	NC	Dare	3
271508703	55936	522,912	334,792	374,328	295,940	NJ	Atlantic	4
271654021	61307	995,789	762,465	995,789	762,465	FL	Monroe	1
271868754	69265	115,787,323	96,113,663	115,787,323	96,113,665	SC	Horry	1
270733163	27175	646,242,720	561,422,996	580,580,166	514,627,727	NC	Carteret	2
271072396	39785	665,794	489,188	665,794	489,188	NC	Carteret	1
271770075	65629	5,083,721	4,446,716	5,083,721	4,446,716	NC	Dare	1
271178956	43727	23,908,257	20,073,664	23,908,257	20,073,664	FL	Palm Beach	1
271426064	52873	282,325,470	244,754,356	268,685,237	235,967,484	SC	Horry	2
271500429	55638	40,032,972	33,883,369	37,793,143	32,919,553	NC	Hyde	1
270231938	8593	215,408,238	187,721,719	215,408,238	187,721,719	NC	Hyde	3
270453261	16815	290,188,356	241,577,404	255,455,970	220,843,301	FL	Collier	3
271577297	58467	5,811,021	4,774,961	5,811,021	4,774,961	NC	Dare	1
270757823	28086	27,982,130	22,437,970	27,982,130	22,437,970	NC	New Hanover	1
271308872	48538	16,213,438	13,059,021	16,031,121	13,001,696	FL	Levy	1
271336944	49583	4,688,526,652	3,790,583,809	3,544,724,294	3,488,087,539	NC	Hyde	5
270430375	15956	203,040,127	173,736,207	203,040,127	173,736,207	SC	Charleston	2
270500608	18571	42,708,229	35,323,129	42,708,229	35,323,129	NC	Carteret	2
271431814	53084	9,203,189	6,221,998	7,283,422	5,871,710	FL	Taylor	2
272027580	75142	1,535,411	1,266,259	1,535,411	1,266,259	FL	Levy	1
272232228	82711	7,095,357	5,285,317	7,095,357	5,285,317	FL	Santa Rosa	3
272373685	87945	1,848,420	1,435,668	1,775,495	1,414,494	NY	Suffolk	2
272388753	88504	71,981,361	56,803,506	67,923,861	54,943,549	FL	Pasco	1
270438166	16249	141,158,938	119,153,964	139,551,010	118,277,869	FL	Broward	1
270021212	795	16,207,122	11,971,834	14,486,753	11,426,190	FL	Santa Rosa	2
270027173	1012	111,687,349	96,509,074	111,687,349	96,509,074	NC	Hyde	3
270083928	3121	2,328,293	1,709,791	2,328,293	1,709,791	FL	Gulf	2
270218475	8094	27,986,655	22,027,362	27,986,655	22,027,362	SC	Charleston	2
270921192	34159	87,596,421	76,506,856	87,596,421	76,506,856	NC	Carteret	2
271352725	50160	33,854,978	28,114,003	30,505,057	27,162,389	NC	Dare	1
272578851	95523	20,152,961	17,456,232	20,152,961	17,456,232	NC	Dare	2
270110433	4103	10,323,300	9,221,122	10,323,300	9,221,122	NC	Dare	1
270978989	36316	355,526,001	303,993,936	355,526,001	303,993,936	NC	Onslow	2
271016185	37702	664,867,940	599,445,443	647,464,345	586,490,659	NC	Brunswick	2
271280176	47470	30,318,947	25,156,983	30,318,947	25,156,983	SC	Charleston	1
272479235	91839	513,353,056	435,809,052	450,822,537	396,462,821	NC	Carteret	3
271397686	51816	910,801	560,744	735,679	457,450	FL	Lee	4
272500140	92613	20,385,625	15,328,885	18,225,461	14,737,868	FL	Pasco	1
270605914	22459	24,256	12,104	18,461	7,653	FL	Taylor	5
271767206	65519	1,536,982	933,275	1,153,227	779,765	TX	Galveston	5
270020123	753	10,685,930	8,093,665	10,685,930	8,093,665	NC	Carteret	1
271099941	40814	121,486,466	98,102,601	102,576,383	87,512,092	NC	Carteret	3
271791218	66404	55,147,117	41,758,065	47,680,563	39,223,377	FL	Pasco	1
271832914	67940	290,884,112	251,387,275	290,884,112	251,387,275	NC	Carteret	2
272377211	88074	129,147	74,180	129,147	74,180	FL	Collier	1
272694868	99822	778,779	533,743	778,779	533,743	LA	Jefferson	3
270162069	5996	64,727,085	50,472,008	64,727,085	50,472,008	SC	Charleston	2
270918359	34052	9,059,126	6,554,284	7,833,256	6,299,029	FL	Charlotte	2
271085781	40280	108,783,768	76,844,357	88,291,289	69,820,397	FL	Monroe	3
271464764	54306	1,222,815	1,041,334	1,222,815	1,041,334	NY	Suffolk	1
272565600	95039	117,507,699	100,925,933	117,507,699	100,925,933	NC	Carteret	3

EventID	Year	GU_Loss_wDS	GR_Loss_wDS	GU_Loss_xDS	GR_Loss_xDS	LandfallState	LandfallCounty	SS_Intensity
270659732	24457	33,771,689	26,745,195	33,771,689	26,745,195	FL	Collier	2
270736988	27324	94,259,549	77,031,095	94,259,549	77,031,095	NC	Onslow	1
270817866	30318	220,298	155,160	220,298	155,160	FL	Martin	1
270888389	32937	270,279,301	234,492,194	257,268,874	226,225,665	SC	Charleston	3
271240734	46009	990,592	783,832	990,592	783,832	SC	Georgetown	1
272214815	82061	81,824,817	64,447,130	74,288,485	60,899,424	FL	Collier	2
272379912	88176	2,777,857	2,257,422	2,777,857	2,257,422	SC	Charleston	1
270295262	10948	30,805,850	25,435,495	30,805,850	25,435,495	NC	Brunswick	1
272303290	85354	34,526,469	30,499,652	34,526,469	30,499,652	NC	Hyde	1
270339275	12583	212,598,175	185,569,207	212,598,175	185,569,207	NC	Carteret	1
271925043	71351	55,684,268	45,298,140	55,684,268	45,298,140	FL	Hernando	2
272296275	85093	751,531,378	687,544,577	751,531,378	687,544,577	NC	Onslow	3
270056573	2090	857,180	734,505	857,180	734,505	NC	Dare	2
270219984	8150	131,482,709	116,392,885	131,482,709	116,392,885	FL	Collier	1
270947619	35153	1,928,233	1,654,155	1,928,233	1,654,155	NC	Dare	1
271341728	49758	9,892,309	7,968,496	9,892,309	7,968,496	FL	Bay	2
271872420	69397	40,232,442	26,040,579	31,025,472	24,110,614	FL	Miami-Dade	4
270084523	3143	76,092,441	60,948,045	76,092,441	60,948,045	NC	Pender	1
270285961	10592	6,305,903	4,399,713	5,765,199	4,084,704	MS	Jackson	3
272057192	76235	32,729,869	26,087,960	32,729,869	26,087,960	NC	Pender	1
270555327	20584	113,947,281	93,786,199	113,947,281	93,786,199	NC	Carteret	1
271154054	42808	40,640,522	31,198,208	35,517,761	29,046,378	FL	Lee	1
271572379	58283	4,478,652	3,620,040	4,302,637	3,564,906	NC	Hyde	1
271750245	64889	2,348,356	1,717,566	2,108,845	1,636,797	AL	Baldwin	3
271900248	70429	431,268,368	387,208,084	420,121,588	379,020,908	NC	Hyde	2
270099540	3695	579,628,353	496,169,690	541,446,483	470,110,101	NC	Brunswick	3
270230627	8544	13,827,992	11,277,714	13,827,992	11,277,714	SC	Charleston	2
270693348	25700	8,948,281	7,123,186	8,948,281	7,123,186	SC	Georgetown	1
271394771	51708	1,685,812	1,176,699	1,685,812	1,176,699	FL	Gulf	2
272043092	75714	54,357,335	43,197,815	54,357,335	43,197,816	SC	Charleston	3
270355424	13183	13,766,336	9,965,266	11,655,063	9,461,371	FL	Pasco	2
271773626	65759	210,171,324	177,619,570	204,739,119	174,205,889	NC	Carteret	2
272219134	82219	82,606	30,698	82,606	30,698	SC	Charleston	1
271656817	61412	128,666	82,071	92,121	54,643	FL	Manatee	4
271920032	71166	1,507,216,647	1,326,483,491	1,311,733,921	1,197,572,985	SC	Horry	3
272249582	83358	32,363	5,450	32,363	5,450	RI	Washington	1
272667398	98814	168,394,386	158,312,600	168,394,386	158,312,600	NC	Dare	2
270176394	6520	8,706,346	6,826,919	8,706,346	6,826,919	GA	Chatham	2
270599562	22226	1,074,919,396	952,327,394	994,504,543	894,734,742	NC	New Hanover	3
271864711	69117	398,711	263,488	398,711	263,488	AL	Baldwin	3
271742244	64590	37,093	18,068	36,144	17,331	MS	Harrison	3
270562313	20848	2,097,777	1,673,903	2,097,777	1,673,904	SC	Charleston	1
271509291	55958	559,231,222	513,050,620	536,509,818	495,155,422	FL	Collier	1
272692992	99755	3,444,264	2,524,773	3,444,264	2,524,773	NC	Carteret	1
270078918	2931	377,603	310,541	377,603	310,541	FL	Volusia	1
270383881	14229	6,928,747	5,152,762	6,928,747	5,152,763	FL	Franklin	2
271069465	39678	1,272,460,026	1,166,254,821	1,209,341,179	1,124,184,213	NC	Brunswick	3
271660129	61535	2,895,561	2,503,271	2,895,561	2,503,271	NC	Dare	1
271920223	71173	84,316	42,595	83,360	41,789	RI	Newport	3
272219922	82250	55,798,503	49,678,072	55,798,503	49,678,072	NC	Hyde	1
272514402	93143	230,344,076	209,696,673	230,344,076	209,696,673	NC	Carteret	2
270445723	16535	278,650,600	264,166,113	275,474,127	261,669,218	NC	Dare	3
271745407	64710	162,604,603	123,826,462	116,136,048	102,574,374	NJ	Ocean	3
270337200	12508	3,103,701	2,302,482	2,837,351	2,207,071	GA	Chatham	2
271326396	49192	49,373,659	33,428,553	40,307,550	31,392,838	FL	Lee	4
272659302	98517	66,922,752	55,178,530	61,557,188	52,351,713	SC	Charleston	1
270274408	10162	2,392,239	1,797,192	2,149,063	1,731,072	FL	Bay	4
270287950	10668	20,129,975	16,172,938	19,335,701	15,812,947	FL	Brevard	3
271230958	45650	10,427,203	9,239,915	10,427,203	9,239,915	NY	Nassau	2
272631605	97488	62,076,009	53,859,178	62,076,009	53,859,178	FL	Monroe	4
270837543	31058	5,368,214	4,723,855	5,368,214	4,723,855	FL	Brevard	1
271625156	60230	5,514,775	4,095,722	5,514,775	4,095,722	NC	Carteret	1
272283926	84626	13,139,867	10,487,826	13,139,867	10,487,826	NC	Carteret	2
271168541	43344	130,455,334	98,588,502	111,511,170	92,406,335	FL	Pasco	3
272492721	92337	21,874,472	14,690,221	17,531,663	13,643,614	FL	Brevard	4
271577789	58485	29,076,568	25,849,740	29,076,568	25,849,741	NC	Hyde	1
272671947	98980	68,096,543	56,738,856	68,096,543	56,738,856	FL	Collier	3
270276438	10237	4,425,168	3,112,449	4,215,245	3,003,217	AL	Mobile	3
271163838	43167	3,783,660	2,628,112	2,976,756	2,499,682	NY	Suffolk	3
271550251	57481	5,375,792	4,690,585	5,375,792	4,690,585	NC	Hyde	1
272589210	95898	1,330,351,223	1,194,004,510	1,204,421,431	1,105,889,410	SC	Horry	3

EventID	Year	GU_Loss_wDS	GR_Loss_wDS	GU_Loss_xDS	GR_Loss_xDS	LandfallState	LandfallCounty	SS_Intensity
270125749	4670	59,875,567	46,163,026	54,141,774	44,236,595	MS	Harrison	5
270339165	12579	5,450,831	4,042,011	4,929,576	3,856,285	FL	Escambia	4
270820972	30433	280,967,837	236,298,595	280,967,837	236,298,595	NC	New Hanover	2
270853700	31659	948,987,913	861,304,267	902,185,065	824,961,278	NC	New Hanover	2
272055712	76177	16,548,927	12,498,030	13,921,007	11,747,821	FL	Brevard	2
270388782	14413	104,550,383	84,141,472	103,360,485	83,700,879	SC	Charleston	2
270835594	30981	44,401,461	29,282,442	31,754,243	25,905,403	FL	Miami-Dade	4
271955627	72474	301,606,305	264,069,756	301,606,305	264,069,756	NC	Onslow	2
271756376	65116	8,531,005	6,689,851	8,531,005	6,689,851	NC	Carteret	1
271890824	70062	748,428,302	672,279,026	645,008,751	594,214,400	FL	Collier	3
271061573	39389	19,317,128	14,095,620	17,043,622	13,493,608	LA	Jefferson	4
271335561	49530	115,369,984	93,563,275	115,369,984	93,563,275	NC	Pender	2
272483659	92003	244,186	192,340	237,954	189,947	NY	Suffolk	2
271934689	71702	41,724,955	34,875,955	41,724,955	34,875,955	NC	Dare	1
270991535	36783	79,815,069	72,733,373	79,815,069	72,733,373	NC	Dare	1
271251896	46423	5,200,887	4,189,402	5,200,887	4,189,402	SC	Horry	1
270572540	21230	113,596,175	100,763,796	100,600,932	92,748,028	NC	Hyde	1
271261178	46772	8,030,755	5,414,177	6,392,018	5,101,262	FL	Bay	2
271653823	61300	174,307,678	163,637,695	174,307,678	163,637,695	NC	Dare	2
272484763	92043	29,467,205	22,965,871	29,467,205	22,965,872	SC	Georgetown	1
271644385	60949	79,293	44,798	76,165	42,234	FL	Franklin	3
270085303	3173	39,509,505	35,627,171	39,509,505	35,627,171	NC	Hyde	3
271669210	61870	473,616,800	406,911,077	370,567,415	337,125,402	FL	Broward	4
270254877	9450	177,942,843	134,594,855	159,693,491	127,236,435	SC	Beaufort	3
270375791	13925	606,216	335,935	606,216	335,935	FL	Walton	1
271308157	48512	133,385	49,626	102,437	32,918	FL	Lee	2
272576332	95429	26,984,156	21,656,441	26,984,156	21,656,441	NC	Carteret	1
270576957	21394	6,152,605	5,404,383	6,152,605	5,404,383	NC	Dare	2
270677116	25103	87,552,380	78,573,321	84,086,559	76,612,782	NC	Dare	1
271464860	54310	106,578,314	90,141,183	106,578,314	90,141,183	NC	Brunswick	1
271838408	68140	20,146,000	17,058,530	18,853,472	16,700,380	NC	Hyde	1
272589733	95916	5,189,058	3,810,725	5,189,058	3,810,725	NC	Carteret	1
270091441	3400	2,144,589	1,772,708	2,144,589	1,772,708	NC	Hyde	1
271243206	46099	2,818,429	1,775,468	2,139,583	1,615,719	FL	Lee	4
271288657	47781	221,086,756	187,642,961	221,086,756	187,642,963	NC	New Hanover	2
270153506	5688	253,087,584	212,676,585	253,087,584	212,676,585	NC	Onslow	1
270891906	33067	627,097	362,080	479,642	292,616	LA	Plaquemines	4
271123996	41694	81,525,118	64,107,421	80,601,086	63,743,259	SC	Charleston	2
271150846	42690	5,706,912	4,522,842	5,706,912	4,522,843	FL	Collier	1
271805468	66933	1,159,458,228	1,085,712,780	1,128,810,170	1,063,095,489	NC	Dare	3
270432575	16038	206,577	150,821	206,577	150,821	NC	Hyde	1
271293270	47950	64,968,116	54,784,668	64,968,116	54,784,668	NC	Carteret	1
270678632	25159	1,642,336	1,100,486	1,386,170	1,019,523	FL	Miami-Dade	2
271347689	49975	99,507,745	82,725,156	99,507,745	82,725,156	SC	Charleston	2
271794434	66523	220,933,645	190,506,128	220,933,645	190,506,128	NC	New Hanover	2
271853350	68695	369,592,871	298,320,442	310,323,866	262,608,988	FL	Martin	4
272364574	87612	157,723	114,419	157,723	114,419	FL	Walton	1
270571517	21193	1,152,188,054	1,013,795,237	1,035,009,519	930,362,690	NC	Brunswick	3
271691514	62696	32,358,605	26,432,007	32,358,605	26,432,007	SC	Georgetown	1
271705171	63204	4,524,088	3,516,302	4,524,088	3,516,302	FL	Taylor	2
271757583	65160	3,857,835	3,344,260	3,857,835	3,344,260	NC	Dare	3
272381811	88247	168,291	131,563	168,291	131,563	FL	Gulf	4
272501558	92666	228,566,187	216,762,160	228,566,187	216,762,160	NC	Dare	2
272504533	92772	4,816	1,460	4,816	1,460	FL	Santa Rosa	3
270221390	8202	4,923,513	3,871,671	4,923,513	3,871,671	FL	Palm Beach	1
270680450	25224	18,956,579	15,694,034	17,233,010	15,349,547	RI	Washington	2
271190586	44159	10,407,482	9,215,751	10,407,482	9,215,751	NC	Hyde	1
271710728	63417	359,716,500	341,823,702	342,418,799	327,643,814	NC	Hyde	3
271796523	66600	1,561,085	1,161,738	1,561,085	1,161,738	SC	Georgetown	1
271210600	44894	339,175,701	281,208,942	319,871,846	269,974,803	SC	Georgetown	3
272523071	93470	22,021,892	16,990,498	21,459,974	16,785,072	SC	Charleston	1
270891208	33041	890,599	577,513	867,912	563,513	FL	Miami-Dade	1
270309835	11491	2,154,322	1,289,852	2,154,322	1,289,852	FL	Santa Rosa	2
270616459	22858	4,655,530	4,065,913	4,655,530	4,065,913	NC	Dare	1
270634012	23513	52,409,591	47,505,992	52,409,591	47,505,992	NC	Dare	1
271450457	53771	10,681,999	8,554,793	9,278,934	8,244,502	NC	Dare	1
272046655	75842	2,817,771	2,100,517	2,486,803	2,008,330	SC	Beaufort	1
270762333	28256	57,392	29,554	44,137	19,540	AL	Baldwin	2
270487326	18070	31,711,277	25,346,356	31,711,277	25,346,357	NC	Onslow	1
270600031	22245	12,121,944	10,016,167	12,121,944	10,016,167	SC	Charleston	1
270973233	36095	1,463,633	785,733	1,369,385	722,876	MS	Jackson	3

EventID	Year	GU_Loss_wDS	GR_Loss_wDS	GU_Loss_xDS	GR_Loss_xDS	LandfallState	LandfallCounty	SS_Intensity
271197217	44405	2,547,119	1,745,917	2,362,961	1,665,326	SC	Beaufort	2
271428899	52976	6,352,376	5,391,904	6,352,376	5,391,904	NC	Dare	2
271588984	58905	21,222,180	16,203,890	17,434,090	15,558,715	NJ	Ocean	2
272052931	76073	81,363,652	58,342,661	64,646,607	52,396,454	FL	Levy	3
272415410	89490	27,242,815	21,306,965	25,948,257	20,868,309	FL	Monroe	1
272597018	96188	2,753,291	1,984,820	2,644,779	1,939,019	FL	Franklin	1
272675901	99124	2,763,695	1,780,326	2,481,539	1,648,978	FL	Miami-Dade	3
272107836	78095	495,930,961	478,011,377	495,930,961	478,011,377	NC	Dare	3
270802732	29762	66,780,792	49,546,387	55,991,698	45,687,937	FL	Wakulla	3
272139731	79293	237,524,864	211,592,091	231,380,470	207,409,713	NC	Carteret	2
272693936	99788	106,903,766	88,755,636	106,903,766	88,755,636	NC	Carteret	2
270367011	13610	569,776	413,978	569,776	413,978	SC	Beaufort	1
270286837	10626	74	12	71	10	LA	Iberia	2
272412290	89375	144,118,629	117,128,693	137,183,360	113,257,277	NC	Carteret	2
272609380	96657	48,527,608	38,384,384	45,788,045	37,139,396	SC	Beaufort	4
272638950	97759	37,994,204	34,171,933	37,994,204	34,171,933	NC	Dare	1
272531300	93776	61,479	32,738	61,479	32,738	FL	Martin	1
270323245	11992	3,113	1,553	3,113	1,553	GA	Chatham	2
271166341	43262	90,189,394	83,229,560	90,189,394	83,229,560	NC	Hyde	2
272111774	78240	8,565,509	7,227,158	8,565,509	7,227,158	NC	Carteret	1
270600452	22260	189,554	110,917	160,990	94,211	MS	Jackson	4
271601621	59368	1,110,413,460	989,472,557	969,927,425	887,055,817	NC	Carteret	3
271910751	70822	1,825,991	1,272,167	1,708,737	1,212,386	FL	Palm Beach	3
272167951	80332	1,534,238	814,559	1,534,238	814,559	LA	Terrebonne	3
272621812	97121	156,334,648	111,892,173	129,145,389	105,423,262	FL	St. Johns	3
271135162	42106	10,384,623	9,049,703	10,267,737	9,021,736	NC	Dare	3
271881145	69713	348,200,477	288,858,529	328,399,696	277,422,658	SC	Georgetown	2
272092073	77518	3,875,918	2,692,864	3,090,923	2,521,346	FL	Lee	2
270479671	17789	181,000,075	156,131,332	181,000,075	156,131,332	NC	Carteret	2
270788681	29247	44,132,307	33,266,105	37,847,055	30,869,186	NC	Carteret	1
270542853	20115	262,052,825	217,759,951	251,411,195	211,374,608	NC	Carteret	4
270630868	23399	166,558,349	137,471,905	166,558,349	137,471,905	NC	Carteret	2
270668195	24770	57,607	40,264	57,607	40,264	FL	Duval	2
271020151	37847	3,541,022	2,850,798	3,541,022	2,850,798	SC	Beaufort	1
271784978	66171	64,670,501	49,911,729	63,011,630	49,329,399	SC	Beaufort	3
272448131	90690	84,467,777	70,338,829	82,246,065	68,975,847	FL	Monroe	3
270324238	12030	49,629,808	39,234,947	49,069,494	39,004,275	SC	Beaufort	2
270510788	18945	1,884,773,156	1,614,948,370	1,534,852,671	1,403,991,532	NC	Carteret	5
270982602	36450	159,016,930	136,264,301	159,016,930	136,264,301	NC	Carteret	2
271139094	42252	372,885,623	312,050,330	368,601,267	309,442,291	NC	Carteret	2
271179059	43731	45,070,253	40,442,559	45,070,253	40,442,559	NC	Dare	1
271563563	57961	87,421,991	73,226,293	87,421,991	73,226,293	NC	Onslow	1
272242165	83080	709,118	524,594	709,118	524,594	FL	Wakulla	2
272322926	86080	18,706,259	14,337,172	18,706,259	14,337,172	SC	Charleston	1
272324259	86127	57,806,746	50,075,723	57,806,746	50,075,723	NC	Dare	3
270536134	19866	131,280,907	111,391,702	131,280,907	111,391,702	SC	Horry	2
271465185	54321	810,893	589,322	810,893	589,323	MA	Dukes	1
271511625	56044	9,571,114	7,297,522	9,571,114	7,297,522	NC	Carteret	1
270040653	1511	43,513,972	35,242,269	43,513,972	35,242,269	SC	Charleston	1
270623048	23107	260,801,605	237,056,426	260,801,605	237,056,426	NC	Hyde	2
270953438	35371	46,124,510	37,391,385	44,921,839	36,681,400	NC	Onslow	1
271563864	57972	24,532,259	20,457,754	23,906,386	20,242,386	NC	Carteret	1
271771086	65668	231,047	166,767	209,977	158,986	FL	St. Lucie	3
272224591	82420	892,718,951	785,840,613	832,723,782	743,414,417	NC	Carteret	3
270755600	28005	3,043,124	2,427,030	3,043,124	2,427,030	FL	Gulf	2
271379715	51156	1,640,227,002	1,548,525,181	1,460,660,644	1,424,528,079	NC	Dare	4
270010896	408	2,035,134,125	1,794,871,269	1,720,220,808	1,577,820,884	NC	Pender	4
270570936	21171	275,547	181,620	215,795	165,864	LA	Plaquemines	4
270820583	30419	48,143,922	35,600,798	43,028,993	34,097,537	LA	Vermilion	5
271891213	70076	319,715,499	277,494,787	319,715,499	277,494,788	NC	Onslow	2
271733986	64275	3,096,168	2,226,444	2,831,242	2,108,400	FL	Sarasota	2
271736679	64376	5,634,148	4,941,419	5,634,148	4,941,419	NC	Dare	2
271778624	65936	6,342,009	4,662,216	5,883,824	4,452,698	NC	Carteret	1
271504846	55797	80,798,096	71,770,353	80,798,096	71,770,353	NC	Hyde	1
272541030	94131	105,376,547	96,261,842	105,376,547	96,261,842	NC	Hyde	2
271052255	39042	45,931,361	37,012,680	42,591,397	35,468,447	FL	Miami-Dade	1
270555978	20607	134,545,719	113,363,996	134,545,719	113,363,996	NC	New Hanover	1
270814642	30198	92,082,800	70,761,769	79,282,282	65,297,684	FL	Broward	3
271174482	43562	84,691,245	69,828,032	84,691,245	69,828,034	SC	Georgetown	1
272068175	76641	153,452	97,546	151,727	95,988	MA	Barnstable	3
272259242	83706	6,533,047	4,627,970	6,533,047	4,627,970	LA	Iberia	3

EventID	Year	GU_Loss_wDS	GR_Loss_wDS	GU_Loss_xDS	GR_Loss_xDS	LandfallState	LandfallCounty	SS_Intensity
270245104	9083	172,645	86,990	172,645	86,990	FL	Bay	1
271543117	57217	760,307,161	690,345,657	740,214,836	676,079,343	NC	Onslow	3
271992866	73843	754,955	415,622	754,955	415,622	FL	Okaloosa	3
270179506	6640	761,115	514,977	625,062	470,295	FL	Pinellas	3
270425596	15782	701,900	460,267	701,900	460,267	FL	Bay	2
272333387	86466	54,271,462	44,776,329	54,271,462	44,776,329	NC	Carteret	1
272390128	88556	110,740,589	92,670,773	110,740,589	92,670,773	SC	Horry	1
270823134	30510	599,765	387,961	486,639	337,669	MS	Hancock	4
271745296	64705	144,353	85,113	144,353	85,113	NC	Dare	1
272339817	86707	11,121,916	9,484,890	11,121,916	9,484,890	NC	Carteret	1
270292703	10851	28,227,865	23,807,053	25,016,318	22,603,287	MD	Worcester	3
270717638	26597	326,089,456	288,956,312	326,089,456	288,956,312	SC	Horry	2
270885248	32822	712,715	493,564	623,911	458,471	AL	Baldwin	3
272672963	99017	142,182,640	130,902,909	142,182,640	130,902,909	FL	Palm Beach	1
270186657	6909	2,541	1,021	2,541	1,021	FL	Gulf	1
270102352	3799	196,988,122	158,322,843	178,797,896	149,269,056	SC	Horry	3
270678338	25148	113,542,958	89,460,758	112,254,225	89,019,640	GA	Chatham	2
271006321	37337	172,437,917	140,907,012	172,437,917	140,907,013	NC	Brunswick	1
272213569	82016	23,133,667	19,529,922	23,133,667	19,529,922	NC	Carteret	1
271300279	48213	301,106,375	267,822,570	257,945,484	236,887,764	NC	Carteret	2
271587856	58865	851,127	731,560	851,127	731,560	NC	Dare	1
271610036	59675	72,316,860	67,094,229	72,316,860	67,094,229	NC	Dare	3
271614024	59822	102,878,473	82,848,414	100,234,038	81,649,795	SC	Charleston	2
270307153	11395	110,823,929	86,322,060	104,579,954	84,083,667	SC	Charleston	3
271663019	61645	148,823,248	116,851,192	122,288,688	104,687,131	RI	Newport	2
272191331	81211	5,167	2,143	5,035	2,064	FL	Volusia	1
270083538	3106	241,568	147,028	241,568	147,028	FL	Monroe	1
270099040	3676	2,071,186	1,641,831	2,071,186	1,641,831	FL	Franklin	2
271336635	49571	2,533,524	2,192,309	2,533,524	2,192,309	NC	Dare	1
272078452	77019	92,512	25,874	92,512	25,874	FL	Nassau	2
270320322	11883	4,904,918	3,542,798	4,849,747	3,518,054	FL	Levy	2
270629852	23362	45,564,064	35,933,974	32,561,450	29,842,032	NJ	Ocean	2
270635948	23583	516,168,393	482,066,935	450,956,177	428,811,336	NC	Dare	2
272128789	78880	389,240,901	359,613,735	370,309,831	344,891,340	NC	Hyde	4
270071862	2666	44,463,942	38,282,894	44,463,942	38,282,894	NC	Carteret	2
270177181	6550	990,339	650,932	965,111	632,819	LA	Cameron	4
270333433	12367	9,313,995	7,321,652	9,313,995	7,321,652	FL	Monroe	1
272333562	86474	5,899,859	5,088,647	5,899,859	5,088,647	FL	Indian River	1
270158242	5856	501,454	300,777	367,100	259,148	FL	Sarasota	1
271096174	40669	48,488,826	44,046,286	48,488,826	44,046,286	NC	Dare	1
271680810	62303	263,531	203,392	263,531	203,392	NC	Hyde	1
271738419	64441	56,537,937	38,232,056	43,568,003	34,227,648	MS	Harrison	5
271997188	74004	32,369,804	28,918,010	32,369,804	28,918,010	NC	Dare	1
270827829	30685	908,838,892	809,562,263	643,089,576	609,025,872	FL	Miami-Dade	5
271101339	40865	28,253,071	23,025,138	25,555,607	22,245,665	FL	Collier	1
271817643	67381	59,763,576	47,822,172	59,763,576	47,822,172	GA	Chatham	2
270186077	6888	328,610	195,346	292,624	166,332	TX	Matagorda	4
270706633	26182	4,226,291	3,483,592	4,226,291	3,483,592	NC	Dare	1
271001618	37163	136,023,462	106,017,739	124,224,722	101,362,787	SC	Beaufort	3
271010165	37480	57,612	32,386	57,612	32,386	GA	Chatham	1
272479441	91847	56,895,867	45,924,906	56,895,867	45,924,906	SC	Georgetown	1
270110426	4103	35,430,103	32,185,212	35,430,103	32,185,212	NC	Dare	2
270873645	32393	2,417,813,758	2,136,820,454	1,908,114,740	1,766,601,582	NC	Brunswick	3
270911228	33790	90,545	44,741	84,690	39,827	FL	Miami-Dade	1
271051047	38997	4,722,615	3,487,362	4,269,853	3,314,507	GA	Camden	3
271524006	56508	524,735,666	508,391,613	524,735,666	508,391,613	NC	Dare	3
272004339	74273	863,408,976	819,431,340	793,127,881	761,263,103	NC	Dare	3
272699616	99995	1,767,939,122	1,606,495,529	1,558,296,131	1,467,211,002	NC	New Hanover	4
270297035	11016	664,899	495,467	664,899	495,467	NC	Carteret	1
271613207	59794	10,383,233	7,878,879	9,393,920	7,576,398	FL	Bay	4
270167295	6188	874,300	562,958	718,016	485,146	FL	Bay	3
270262430	9728	1,371,228	882,199	1,355,780	871,901	FL	Indian River	1
270571096	21178	2,721,550	2,028,074	2,402,112	1,954,917	MS	Harrison	4
270580431	21526	24,504,208	20,938,095	24,504,208	20,938,095	NC	Dare	1
270733641	27196	47,156,398	36,929,595	47,156,398	36,929,598	SC	Charleston	1
271489579	55235	17,615,673	14,189,563	17,615,673	14,189,563	SC	Georgetown	1
272473853	91645	22,527,546	19,264,141	22,527,546	19,264,141	NC	Hyde	1
270059920	2218	238,153,358	205,041,341	238,153,358	205,041,341	SC	Horry	2
271352615	50156	6,185,376	4,569,349	5,738,525	4,412,160	FL	Pasco	1
272350849	87115	6,832,801	4,914,616	5,909,488	4,667,118	SC	Beaufort	4
270170596	6306	58,378,905	49,009,599	58,378,905	49,009,600	SC	Horry	1

EventID	Year	GU_Loss_wDS	GR_Loss_wDS	GU_Loss_xDS	GR_Loss_xDS	LandfallState	LandfallCounty	SS_Intensity
270711845	26377	223,150,901	178,233,123	214,259,329	174,297,989	SC	Charleston	2
272075934	76926	1,034,589	717,260	959,907	681,751	LA	Terrebonne	3
272190418	81178	664,685	551,195	664,685	551,195	NC	Dare	1
272474052	91653	334,581,753	289,090,738	265,333,165	239,432,476	FL	Sarasota	2
270504825	18726	1,811,849,387	1,707,131,930	1,640,721,201	1,605,177,441	NC	Hyde	4
271596609	59187	15,430,767	11,828,176	15,430,767	11,828,176	NC	Carteret	1
272485676	92076	105,910,112	89,613,867	105,910,112	89,613,867	NC	Brunswick	1
270645495	23935	126,776,664	106,479,714	126,776,664	106,479,714	NC	Carteret	1
270767755	28464	7,063,616	6,137,092	7,063,616	6,137,092	NC	Dare	2
271549918	57469	103,648,348	86,140,818	103,648,348	86,140,818	NC	New Hanover	2
271911841	70865	19,942,533	17,769,233	19,942,533	17,769,233	FL	Palm Beach	1
272318885	85931	75,635,494	60,115,404	75,635,494	60,115,405	SC	Georgetown	1
271004591	37275	449,012	352,446	449,012	352,446	GA	Chatham	1
271396575	51776	1,475,748	1,123,499	1,369,371	1,089,786	FL	Monroe	3
272696657	99888	193,833,081	171,678,080	181,271,624	163,333,821	NC	Carteret	1
270335729	12453	150,135,915	125,701,964	150,135,915	125,701,965	NC	Carteret	2
270404470	15001	138,165,341	115,618,458	138,165,341	115,618,458	NC	Onslow	1
271287705	47747	7,794,699	6,927,025	7,794,699	6,927,025	NC	Hyde	1
271357722	50348	1,752,814,216	1,539,093,554	1,543,927,383	1,399,990,405	NC	Pender	3
271732676	64227	19,541,201	15,348,961	19,541,201	15,348,963	LA	Cameron	3
271955142	72456	465,646,354	440,919,539	465,646,354	440,919,539	NC	Carteret	4
270264137	9791	377,173,599	341,149,827	361,984,196	329,716,669	NC	Brunswick	2
270274928	10180	44,762,715	40,388,089	44,762,715	40,388,089	NC	Dare	1
270520468	19300	161,405,949	146,002,733	161,405,949	146,002,733	NC	Hyde	2
270973329	36099	817,519	695,104	817,519	695,104	NC	Dare	1
272144907	79479	535,285	436,645	535,285	436,646	NC	Dare	1
272598842	96258	8,906,670	6,897,394	8,906,670	6,897,394	NC	Carteret	1
270404118	14986	7,745,192	6,248,473	7,745,192	6,248,473	SC	Horry	1
270421715	15643	485,363,876	410,781,953	398,954,866	354,079,884	FL	Collier	3
272494142	92390	896,365	641,189	896,365	641,189	FL	Walton	1
271035704	38426	52,403,584	46,392,496	52,403,584	46,392,496	NC	Carteret	1
271244183	46135	31,133,159	24,967,863	30,778,219	24,801,594	NC	Onslow	1
272127581	78835	194,690,241	165,362,318	194,690,241	165,362,318	NC	New Hanover	2
270244669	9068	428,464,834	373,247,729	400,406,103	354,468,028	SC	Horry	2
270297234	11024	534,143,851	458,935,358	466,311,563	412,951,592	FL	Collier	4
270537577	19917	898,641	581,833	863,256	558,230	FL	Hernando	2
270651194	24142	33,279,043	29,669,201	33,279,043	29,669,201	NC	Dare	2
270134553	4991	845,699,309	744,742,216	761,931,571	684,149,852	FL	Collier	2
271161115	43067	357,359	284,334	357,359	284,334	NC	Carteret	1
271878899	69633	1,885,039	1,342,883	1,723,567	1,284,452	FL	Okaloosa	4
272004156	74267	81,435,485	63,792,445	70,456,148	57,791,684	FL	Miami-Dade	1
270830833	30800	19,086,477	16,725,193	19,086,477	16,725,193	NC	Hyde	1
271482722	54978	8,650,122	6,331,202	8,166,335	6,120,328	LA	Lafourche	4
272242365	83089	537,444	423,663	537,444	423,663	SC	Georgetown	1
270309223	11469	14,857,247	10,379,495	12,536,807	9,769,701	LA	Plaquemines	4
270379111	14046	680,017	467,366	680,017	467,366	FL	Dixie	2
270517665	19198	1,685,777,042	1,501,655,747	1,443,269,525	1,334,820,972	NC	Brunswick	4
270578276	21444	47,375,585	35,660,200	40,962,391	33,595,729	FL	Collier	4
272149571	79650	1,812,953,526	1,594,459,714	1,373,549,744	1,271,969,760	FL	Collier	4
272152752	79764	27,865,007	20,770,347	25,309,827	19,749,234	AL	Baldwin	4
270976628	36226	535,599,582	460,665,241	443,512,050	399,405,995	FL	Sarasota	4
271423531	52779	40,015,918	32,943,480	40,015,918	32,943,480	NC	Carteret	1
272136752	79180	19,312,177	15,990,210	18,071,778	15,616,477	FL	St. Johns	1
270796279	29531	30,399,512	23,557,162	30,399,512	23,557,162	SC	Charleston	1
271345428	49894	2,219,697	1,300,928	1,755,625	1,134,280	TX	Jefferson	4
272160592	80053	82,201,958	68,902,466	82,201,958	68,902,466	NC	New Hanover	1
272315255	85797	470,643	256,986	430,322	229,904	FL	Indian River	3
270248649	9218	2,047,389	1,353,157	2,047,389	1,353,157	GA	Chatham	1
270744777	27620	121,516	60,458	92,859	46,821	MS	Harrison	4
270796841	29550	111,336,710	93,403,124	111,336,710	93,403,124	NC	Carteret	1
272391381	88601	225,978,508	209,702,318	225,978,508	209,702,318	NC	Carteret	3
270577149	21402	4,622,262	4,051,987	4,622,262	4,051,987	RI	Washington	1
270721898	26758	498,719,152	391,676,263	432,030,600	358,220,341	SC	Charleston	4
271809479	67083	24,699	9,772	20,545	8,206	LA	Terrebonne	4
272287709	84770	26,326,407	23,299,420	26,326,407	23,299,420	FL	Martin	1
270198132	7344	60,186	32,966	52,512	28,405	LA	Plaquemines	2
270387797	14376	33,470,820	27,206,517	33,470,820	27,206,518	FL	Dixie	3
270538688	19957	5,786,866	4,340,180	5,786,866	4,340,181	GA	Glynn	3
271634413	60574	46,348,178	39,052,985	46,348,178	39,052,985	NC	Brunswick	1
271851684	68636	68,251,289	61,917,103	68,251,289	61,917,103	NC	Dare	2
271893796	70176	25,808,326	17,629,753	19,567,800	16,336,806	NC	Brunswick	1

EventID	Year	GU_Loss_wDS	GR_Loss_wDS	GU_Loss_xDS	GR_Loss_xDS	LandfallState	LandfallCounty	SS_Intensity
272461518	91192	120,917,143	101,827,192	120,917,143	101,827,193	NC	New Hanover	1
270559348	20734	1,176,215	942,932	1,146,314	934,797	SC	Beaufort	2
270924187	34272	49,067,051	40,180,597	49,067,051	40,180,597	NC	Carteret	1
271170204	43408	391,267,311	352,603,628	391,267,311	352,603,628	NC	Brunswick	2
271197320	44409	140,538,890	127,591,908	133,816,340	123,128,657	NC	Dare	2
271803760	66869	23,587,067	16,273,133	16,895,245	15,079,260	NJ	Cape May	3
271900837	70452	17,769,278	13,579,656	17,769,278	13,579,658	SC	Horry	2
271100545	40835	9,146,035	7,194,554	9,146,035	7,194,554	NC	New Hanover	1
271576023	58417	360,627,098	301,157,083	351,147,592	295,597,857	NC	Carteret	3
272251297	83422	36,386,141	29,080,287	36,386,141	29,080,287	SC	Charleston	3
271343862	49835	103,699,595	82,278,302	97,854,428	80,483,089	GA	Chatham	2
272055426	76167	20,375,102	15,736,707	20,375,102	15,736,707	NC	Carteret	1
272406746	89169	343,267	234,702	301,773	205,755	FL	Miami-Dade	2
272500300	92620	19,017,062	14,702,266	18,115,407	14,361,233	FL	Bay	2
270232908	8632	1,590,286	1,315,390	1,590,286	1,315,390	NC	Carteret	1
271769614	65611	149,704	75,570	123,495	60,183	FL	Miami-Dade	3
272088613	77394	7,348,570	5,321,779	6,719,532	5,027,322	FL	Wakulla	4
272672344	98995	31,022,861	23,141,038	27,617,555	22,154,474	FL	Lee	2
270291575	10808	73,593,212	60,530,098	70,675,409	59,172,652	NC	Brunswick	1
270656913	24353	1,019,226,467	857,458,341	857,153,731	750,445,958	NC	Carteret	3
271313405	48705	23,123,670	20,463,312	23,123,670	20,463,312	NC	Hyde	2
271317035	48839	128,796,092	103,495,280	128,796,092	103,495,280	NC	Carteret	1
271391596	51593	771,764,507	680,802,178	635,907,620	587,047,427	NC	Carteret	4
271470060	54506	33,932,074	28,432,848	33,932,074	28,432,848	NC	Dare	1
272243885	83145	417,693	171,916	349,049	126,792	FL	Miami-Dade	3
272302599	85328	455,434,544	327,393,754	333,802,955	276,327,121	FL	Sarasota	4
270012271	460	173,383,607	144,597,417	173,383,607	144,597,417	NC	New Hanover	1
270253854	9413	7,321,004	6,187,925	6,974,512	6,129,851	MA	Dukes	3
270951012	35282	97,798	38,007	97,798	38,007	NC	Dare	1
271127890	41840	41,847	23,723	38,848	21,694	LA	Plaquemines	3
271400337	51912	365,052	171,734	350,647	163,273	LA	Iberia	3
271804665	66904	2,158,396	1,794,241	2,103,360	1,783,827	MA	Barnstable	3
270123885	4604	812,700,510	778,161,889	812,700,510	778,161,889	NC	Dare	3
270139501	5170	10,409,291	9,216,644	10,409,291	9,216,644	NC	Dare	3
271566012	58052	5,139,955	3,803,074	5,139,955	3,803,074	SC	Beaufort	1
271583036	58687	429,087,917	366,476,451	411,567,558	354,654,499	NC	Carteret	2
271782785	66089	7,894,870	6,352,363	7,894,870	6,352,363	FL	Martin	1
272423501	89784	723,235,182	629,224,325	650,976,006	578,214,763	NC	Carteret	3
270768094	28475	40,447,443	36,822,572	40,447,443	36,822,572	NC	Dare	3
270902961	33484	241,010	189,184	241,010	189,184	FL	Volusia	4
270923575	34250	104,545,259	90,093,215	85,721,737	78,888,271	NC	Dare	2
271403897	52040	473,961,651	436,972,823	473,961,651	436,972,823	NC	Dare	3
270030318	1128	44,508,199	39,726,977	44,508,199	39,726,977	VA	Virginia Beach (	1
270617563	22898	809,444,255	720,231,954	776,471,597	696,195,208	NC	Brunswick	2
272110036	78177	54,699,429	38,758,260	39,397,127	33,374,683	FL	Pasco	5
272492332	92323	65,257,306	49,888,163	59,635,330	48,111,057	FL	Palm Beach	3
270568228	21069	264,399,681	183,528,666	202,449,436	163,179,869	FL	Pasco	3
270802629	29758	47,806	15,082	47,806	15,082	TX	Cameron	4
270999602	37088	57,375,663	47,914,183	57,375,663	47,914,183	NC	Brunswick	1
271493232	55368	8,683,575	7,713,436	8,683,575	7,713,436	NC	Dare	1
272178384	80730	6,142,319	4,589,819	6,142,319	4,589,819	NC	Carteret	1
272264409	83893	1,223,154	860,428	1,223,154	860,428	FL	Okaloosa	2
270311394	11553	254,224,749	217,023,846	254,224,749	217,023,847	SC	Horry	2
271524800	56538	29,600,415	26,481,561	29,600,415	26,481,561	NC	Hyde	1
271671498	61955	20,516,053	14,365,889	17,424,236	13,584,332	FL	Palm Beach	2
272337948	86640	55,392,676	48,325,749	50,981,688	46,191,216	VA	Northampton	2
270051635	1910	991,567	833,022	991,567	833,022	NC	Dare	1
270077409	2875	1,214,345,890	979,836,702	944,963,238	816,744,657	FL	Collier	3
270453077	16808	29,409,457	26,516,903	29,409,457	26,516,903	NC	Dare	1
272620310	97065	22,046,454	18,473,143	22,046,454	18,473,143	SC	Charleston	1
270041940	1559	1,197,405,450	1,056,917,914	1,116,000,550	1,007,667,312	NC	Carteret	4
271774340	65784	65,401,106	55,016,442	65,401,106	55,016,442	FL	Monroe	1
271302353	48292	41,804,014	37,620,331	41,804,014	37,620,331	NY	Suffolk	2
271643798	60928	222,454,786	193,663,457	219,915,662	192,098,339	NC	Carteret	2
270344329	12774	186,449,825	176,096,649	186,449,825	176,096,649	NC	Dare	3
270822836	30499	6,100,358	4,896,576	6,100,358	4,896,576	SC	Charleston	1
271185889	43982	3,663,119	2,696,052	3,300,668	2,578,514	FL	Palm Beach	3
271443110	53502	106,724,164	95,463,488	106,724,164	95,463,488	NC	Carteret	2
271744643	64680	242,623,446	190,118,385	212,846,902	175,775,694	SC	Charleston	4
271030294	38224	229,677	134,214	192,128	109,993	FL	Santa Rosa	1
271059688	39318	82,094,970	65,021,647	82,094,970	65,021,648	SC	Charleston	2

EventID	Year	GU_Loss_wDS	GR_Loss_wDS	GU_Loss_xDS	GR_Loss_xDS	LandfallState	LandfallCounty	SS_Intensity
272589535	95909	273,413	144,258	273,413	144,258	SC	Beaufort	1
270567837	21053	90,132,064	68,879,416	86,554,010	67,365,374	SC	Charleston	3
271860613	68965	55,143,752	42,211,514	53,726,468	41,607,839	FL	Miami-Dade	2
271903355	70545	443,465	274,412	443,465	274,412	SC	Charleston	1
271986144	73602	2,047,795,825	1,816,528,067	1,614,000,280	1,520,448,016	FL	Monroe	4
272398918	88880	76,381,104	58,813,318	76,381,104	58,813,318	SC	Charleston	2
271152435	42751	1,205,207	579,624	901,833	374,226	FL	Lee	3
271848594	68520	559,205,775	471,877,967	517,346,054	445,960,719	FL	Collier	3
272241459	83053	162,924,172	140,129,371	158,711,328	137,455,891	NC	Carteret	3
270796936	29553	21,183,624	16,288,421	21,183,624	16,288,421	NC	Carteret	1
271987447	73650	42,567,222	32,198,922	40,182,614	31,297,234	GA	Chatham	2
272216648	82127	626,726,871	450,759,207	473,615,595	389,001,003	AL	Baldwin	4
272294399	85021	49,344	22,528	45,392	19,504	FL	Bay	4
270306538	11374	14,234,593	11,024,019	14,234,593	11,024,020	FL	Franklin	1
271384301	51329	8,444,579	7,467,193	8,444,579	7,467,193	NC	Dare	2
272304142	85388	5,621	1,099	4,391	592	FL	Manatee	1
272200593	81546	1,869,299,680	1,626,832,865	1,577,775,388	1,423,319,228	NC	New Hanover	4
270475362	17635	386,939	322,137	386,939	322,137	NC	Dare	1
271148807	42616	7,592,171	6,139,225	6,821,531	6,013,023	NY	Suffolk	3
270024149	901	28,201,208	22,935,053	28,201,208	22,935,053	SC	Horry	1
270369351	13694	23,456	12,919	21,461	11,569	AL	Baldwin	4
270675107	25028	10,620,267	7,853,616	10,620,267	7,853,619	FL	Monroe	3
271330534	49343	37,919,516	30,229,689	37,919,516	30,229,689	NC	New Hanover	1
270062439	2312	182,933,619	156,174,799	168,172,057	146,727,440	FL	Pasco	1
271381755	51231	239,582,438	197,140,779	239,582,438	197,140,780	NC	Carteret	2
272359810	87439	44,595,151	40,724,386	44,595,151	40,724,387	NC	Dare	3
270492179	18250	5,834,729	4,290,787	5,557,567	4,154,004	FL	Santa Rosa	3
272625410	97254	5,311,525	4,048,974	5,311,525	4,048,974	FL	Levy	1
270264851	9816	2,878,003	2,449,865	2,878,003	2,449,865	NC	Dare	1
271126190	41777	137,850	92,394	137,850	92,394	FL	Brevard	3
271756655	65126	81,788,640	72,939,511	76,508,817	70,040,019	NY	Suffolk	2
270922383	34204	5,861,743	4,491,362	5,266,740	4,348,067	SC	Charleston	3
271058775	39285	1,403,952	838,718	1,403,952	838,718	SC	Charleston	1
271369420	50777	149,908,794	126,155,477	149,908,794	126,155,477	NC	Onslow	2
272370235	87818	84,486,946	71,631,690	71,702,548	65,231,458	NY	Suffolk	2
272673758	99045	197,286,590	169,408,461	192,041,121	165,809,323	FL	Sarasota	2
271226320	45480	360,932,251	313,580,906	360,932,251	313,580,906	NC	New Hanover	2
270553443	20511	420,030,327	357,394,120	399,777,854	344,755,371	NC	Brunswick	2
270665199	24659	61,128,962	48,223,903	61,128,962	48,223,904	SC	Charleston	2
270807842	29946	40,214,452	36,222,338	40,214,452	36,222,338	FL	Miami-Dade	1
271001810	37171	4,857,551	4,033,618	4,586,696	3,994,673	NY	Suffolk	2
272062109	76418	26,551,220	21,533,351	26,551,220	21,533,351	FL	Franklin	3
271755295	65075	81,253,879	67,632,549	81,253,879	67,632,549	NC	Brunswick	1
272483357	91991	682,353	568,477	682,353	568,477	FL	Monroe	3
270362888	13457	509,848,415	437,800,297	503,923,337	433,865,247	NC	Carteret	2
270524519	19449	756,768,215	688,786,704	719,175,750	661,321,785	NC	Carteret	3
271518595	56305	318,289,247	279,725,763	318,289,247	279,725,764	NC	Carteret	2
272603175	96424	25,332,563	20,854,115	25,332,563	20,854,115	NC	Carteret	1
270170603	6306	111,878,845	94,581,557	111,878,845	94,581,557	NC	Brunswick	1
272196800	81410	1,597,024	1,034,073	1,597,024	1,034,073	LA	Plaquemines	1
270256711	9517	142,981	77,634	142,981	77,634	SC	Charleston	1
271919805	71158	9,857	3,969	9,068	3,362	GA	Chatham	2
270899052	33340	8,164,037	4,811,102	5,846,959	4,081,589	FL	Monroe	4
271073426	39822	674,105,026	651,876,456	674,105,026	651,876,456	NC	Hyde	4
270108890	4043	947,416	732,926	947,416	732,926	NC	Carteret	1
270283218	10485	32,269,219	24,766,400	28,132,891	23,509,459	FL	St. Johns	2
271559659	57823	1,984,143,815	1,757,896,482	1,747,988,203	1,592,971,819	NC	Onslow	3
272365297	87639	4,617,281	3,405,329	4,250,110	3,257,950	GA	Chatham	2
272544837	94275	34,765,148	28,413,691	34,765,148	28,413,692	NC	Carteret	1
270475075	17624	3,288,598	2,637,924	3,288,598	2,637,924	FL	Miami-Dade	1
270826416	30634	192,114,702	162,405,709	192,114,702	162,405,709	NC	Carteret	2
270982300	36438	4,191,367	3,139,267	4,084,868	3,092,985	FL	Franklin	4
271045787	38803	114,210	63,122	114,210	63,122	TX	Calhoun	3
272054632	76137	716,715	514,913	716,715	514,913	NC	Carteret	1
270527043	19541	11,026,981	9,686,292	11,026,981	9,686,292	NC	Carteret	1
272436134	90246	574,324,384	487,408,001	503,082,197	441,490,434	FL	Monroe	3
270575727	21351	2,190,040	1,696,835	2,103,706	1,666,459	FL	Volusia	2
271163434	43152	22,042,882	16,107,044	19,529,281	15,387,848	FL	Martin	3
271850913	68608	8,898,567	7,021,163	8,898,567	7,021,163	SC	Charleston	1
271793998	66507	1,712,388	1,348,235	1,712,388	1,348,235	GA	Chatham	1
272237692	82911	1,333,580	955,341	1,162,662	903,410	FL	Santa Rosa	4

EventID	Year	GU_Loss_wDS	GR_Loss_wDS	GU_Loss_xDS	GR_Loss_xDS	LandfallState	LandfallCounty	SS_Intensity
272699743	99999	170,669,273	144,175,059	170,669,273	144,175,059	NC	Onslow	2
270066855	2478	721,830	618,633	721,830	618,633	NC	Dare	1
270463678	17197	1,216,576	902,792	1,216,576	902,793	FL	Taylor	2
270709865	26303	72,808	38,896	72,808	38,896	FL	Duval	1
271592782	59047	158,486,752	134,068,429	156,675,622	132,977,646	SC	Charleston	3
272122060	78628	204,159,048	163,291,273	179,836,009	150,944,555	SC	Charleston	4
271025319	38034	933,657	428,259	792,375	353,545	LA	Terrebonne	3
270153601	5691	40,609,902	36,389,495	40,609,902	36,389,495	NC	Hyde	1
270272670	10099	45,759,894	40,571,918	45,759,894	40,571,918	NC	Carteret	1
270716261	26543	4,606,917	3,372,712	4,425,749	3,298,384	FL	Monroe	3
270981674	36416	1,545,519	1,221,220	1,459,362	1,200,662	FL	Broward	2
272244989	83185	12,077,605	10,346,814	12,077,605	10,346,814	NC	Carteret	1
270132647	4920	395,722,894	348,554,876	373,152,605	332,852,778	FL	Collier	3
270471359	17486	3,105,409	2,198,219	2,605,445	2,089,544	FL	Lee	3
270591761	21941	114,078,653	104,778,017	114,078,653	104,778,017	NC	Hyde	1
272293971	85006	20,989,278	17,029,227	20,989,278	17,029,227	SC	Charleston	1
272505320	92802	15,952,791	14,039,248	15,952,791	14,039,248	FL	Collier	1
270928446	34431	79,996,537	65,032,112	79,082,852	64,510,263	NC	Carteret	2
270045592	1691	2,083,150,622	1,856,039,029	1,654,395,816	1,530,183,741	SC	Charleston	5
270625511	23200	304,086	156,865	304,086	156,865	FL	Miami-Dade	1
271670189	61908	3,915	441	3,915	441	ME	Washington	2
272209214	81857	149,292,917	138,579,055	147,596,695	137,387,256	NC	Hyde	2
270148898	5517	269,239,873	216,755,250	269,239,873	216,755,250	NC	Carteret	2
270292958	10861	113,588,977	93,144,754	113,588,977	93,144,754	NC	Carteret	3
270324914	12055	266,308,185	236,677,484	266,308,185	236,677,484	NC	Carteret	2
270427828	15865	165,350	102,197	165,350	102,197	LA	Plaquemines	1
271265344	46923	28,419,621	21,864,767	25,699,912	21,021,078	FL	Collier	1
271310602	48600	97,700,469	89,244,829	97,700,469	89,244,829	NC	Dare	1
272110235	78185	4,815,312	3,332,973	4,815,312	3,332,973	FL	Martin	2
272121773	78617	68,259	45,499	68,259	45,499	GA	Chatham	1
270559688	20746	59,340,598	50,725,826	55,038,008	48,740,120	NC	Dare	1
270696128	25798	932,880,425	857,230,197	887,099,702	821,139,550	NC	Brunswick	2
270970804	36006	556,330	326,857	398,241	275,738	FL	Miami-Dade	5
270984742	36529	1,514,348	1,259,818	1,514,348	1,259,818	FL	St. Johns	1
270313522	11631	15,903,512	13,153,572	15,903,512	13,153,572	NC	Dare	1
271129768	41906	47,884,513	38,625,736	46,659,252	38,174,953	FL	Monroe	1
270518482	19227	22,344,855	17,803,521	22,344,855	17,803,522	NC	Onslow	1
270730756	27084	411,005,819	370,339,182	411,005,819	370,339,182	NC	Carteret	2
271373791	50938	2,979,334	1,981,093	2,979,334	1,981,093	SC	Charleston	1
271808066	67031	32,060,553	26,524,512	28,064,287	25,240,013	NY	Suffolk	3
270098841	3668	12,384,527	10,389,853	12,384,527	10,389,853	NC	Hyde	1
270270310	10011	1,669,675	960,177	1,304,477	805,758	FL	Miami-Dade	3
272198530	81472	1,406,115	1,131,454	1,406,115	1,131,454	NC	Dare	1
272384463	88344	190,468,609	147,327,912	166,423,585	136,512,255	GA	Chatham	4
272393057	88664	558,878	387,729	501,868	368,432	FL	Martin	3
272414822	89468	11,474,082	8,871,311	10,174,288	8,587,528	SC	Beaufort	4
270026246	979	619,594,447	544,885,550	548,933,834	494,132,397	NC	Carteret	4
270047345	1755	161,321,552	150,815,153	161,321,552	150,815,154	NC	Dare	2
270712616	26408	1,161,872,957	1,053,578,284	1,084,146,863	997,821,128	SC	Horry	3
271034348	38377	3,069,704,039	2,737,890,710	2,517,241,337	2,380,134,879	NC	Carteret	4
271079095	40027	1,967,812,360	1,714,518,244	1,630,119,818	1,498,293,219	NC	Onslow	4
271284510	47629	80,111,305	72,475,024	80,111,305	72,475,024	NC	Hyde	1
271347182	49956	329,382,263	267,403,505	307,901,430	255,805,082	SC	Georgetown	3
271436088	53240	93,921,901	73,024,135	91,513,648	71,988,224	SC	Charleston	2
272084816	77253	34,354,568	25,827,200	30,716,950	24,807,110	MS	Jackson	3
271087156	40332	239,956,300	209,997,193	239,956,300	209,997,193	SC	Horry	2
271125712	41759	2,240,017	1,315,102	1,758,855	1,107,175	FL	Santa Rosa	4
271775165	65814	14,938,461	11,203,274	13,457,901	10,652,836	FL	Levy	2
271893789	70176	1,817,601	1,197,495	1,339,621	1,034,215	NY	Suffolk	4
272064802	76519	33,212,146	23,376,850	27,194,250	21,851,795	FL	Lee	3
270461948	17135	952,037	658,601	798,998	612,362	FL	Lee	2
270854082	31673	3,081,831	2,450,477	3,081,831	2,450,477	GA	Chatham	2
271713597	63526	52,890,982	43,228,033	52,890,982	43,228,033	NC	Onslow	1
270572533	21230	9,381,308	7,474,278	8,637,154	7,281,902	NC	Carteret	1
271518514	56302	367,490,474	311,409,068	313,576,049	277,173,050	NC	Hyde	2
272429893	90019	23,371,627	21,088,247	23,371,627	21,088,247	NC	Dare	1
270294769	10929	300,303,324	259,254,478	267,955,307	238,348,871	FL	Citrus	2
270633481	23494	334,616	276,545	334,616	276,545	FL	Duval	2
271115169	41375	13,177,041	10,289,606	13,177,041	10,289,606	GA	Chatham	2
271217025	45132	741,381,783	672,020,746	664,105,323	613,019,290	NC	Carteret	3
271287641	47744	983,123	750,409	983,123	750,409	SC	Charleston	1

EventID	Year	GU_Loss_wDS	GR_Loss_wDS	GU_Loss_xDS	GR_Loss_xDS	LandfallState	LandfallCounty	SS_Intensity
271597365	59212	108,781	62,567	108,781	62,567	NY	Suffolk	2
271431004	53055	20,977,314	18,621,415	19,977,884	18,125,729	NC	Dare	2
272088708	77397	73,016,396	60,023,688	73,016,396	60,023,688	NC	New Hanover	1
270420039	15580	57,030,945	50,917,385	57,030,945	50,917,385	NY	Suffolk	2
272698165	99943	11,439,337	8,571,298	10,986,251	8,392,071	NC	Pender	1
271486886	55134	50,243,767	41,989,921	50,243,767	41,989,921	SC	Charleston	1
272576538	95437	231,118,555	196,991,824	209,770,805	184,516,560	NC	New Hanover	3
270542758	20112	1,307,895,001	1,205,623,757	1,232,312,662	1,145,524,021	FL	Indian River	3
270049263	1824	1,945,622	1,328,669	1,945,622	1,328,669	AL	Baldwin	2
270714737	26486	179,610	119,088	179,610	119,088	AL	Mobile	2
271358937	50393	3,152,705	1,872,842	3,152,705	1,872,843	FL	Bay	1
271417124	52535	279,180,539	213,099,355	242,038,088	198,285,975	SC	Charleston	4
271366990	50687	38,298,456	26,278,132	30,018,328	23,657,700	FL	Miami-Dade	4
271792490	66452	4,452,372	3,488,451	4,131,744	3,399,767	FL	Nassau	1
272250082	83377	533,377,071	457,585,685	449,808,678	401,359,945	FL	Monroe	5
272403614	89056	725,463,357	649,813,516	683,264,554	618,969,420	NC	Carteret	3
270081219	3018	6,628,445	5,837,304	6,628,445	5,837,304	NC	Dare	1
270503832	18691	7,418,722	6,551,646	7,418,722	6,551,646	NC	Dare	2
270950725	35271	3,597,745	2,793,984	3,597,745	2,793,984	SC	Georgetown	1
271207561	44779	479,440	344,890	479,440	344,890	FL	Collier	1
271905849	70638	578,655	268,406	504,414	231,038	TX	Galveston	3
271310403	48592	353,818,416	305,030,191	353,818,416	305,030,191	NC	Brunswick	2
270222995	8262	149,895,311	133,869,087	130,038,577	120,711,549	NC	Hyde	2
270591172	21918	172,748,407	160,521,830	165,867,779	155,396,636	NC	Hyde	2
271201990	44580	214,104,323	183,762,138	214,104,323	183,762,138	NC	Hyde	3
271574469	58361	233,246,209	201,869,817	223,883,748	195,740,212	NC	Brunswick	3
272655043	98354	33,930,241	29,357,020	32,034,562	28,709,111	NC	Hyde	1
270033187	1235	186,490,625	161,396,377	186,490,625	161,396,377	NC	Brunswick	2
270164770	6095	87,662,063	71,294,313	87,662,063	71,294,313	NC	Onslow	1
270195871	7263	740,968	290,938	740,968	290,938	FL	Franklin	3
270806509	29899	2,361,877	1,707,617	1,934,256	1,635,650	NY	Queens	2
270837536	31058	911,858	581,234	911,858	581,234	SC	Charleston	1
271567352	58099	125,457,988	106,455,627	125,457,988	106,455,627	NC	Pender	3
271797310	66630	2,317,861,924	2,072,610,470	2,024,773,284	1,886,076,573	NC	Brunswick	4
272390071	88553	49,450,762	39,182,160	49,450,762	39,182,161	NC	Carteret	1
270242380	8982	272,928	139,228	257,680	129,901	FL	Miami-Dade	1
271688004	62566	193,403	107,185	193,403	107,185	FL	Franklin	1
271735766	64343	108,264,923	96,923,228	105,485,512	95,221,892	NC	Carteret	2
271903068	70534	13,757,542	11,932,912	13,757,542	11,932,912	FL	Collier	1
271945350	72088	1,291,651,843	1,136,299,486	1,193,931,505	1,067,151,778	NC	Pender	2
272334396	86506	2,002,591	1,368,944	1,811,279	1,275,850	MS	Harrison	4
272392519	88645	12,027,790	9,228,599	11,356,813	8,977,762	SC	Charleston	2
270138088	5119	286,362,816	220,909,405	235,162,422	196,667,969	FL	Palm Beach	3
271045706	38800	173,782,444	154,502,930	173,782,444	154,502,930	NC	Carteret	3
271712038	63465	126,410,839	111,049,862	126,410,839	111,049,862	NC	Carteret	1
271801932	66801	608,422	408,531	608,422	408,531	LA	Terrebonne	2
270486244	18028	6,644,783	5,104,114	6,644,783	5,104,114	NC	Pender	1
270546387	20245	70,942	24,268	63,872	21,048	MS	Harrison	1
271862149	69025	48,983,455	44,818,460	48,983,455	44,818,460	FL	Volusia	2
271880518	69690	860,916,105	794,839,679	850,823,962	787,146,103	NC	Carteret	3
270279906	10362	104,842,391	96,626,033	104,842,391	96,626,033	NC	Dare	1
271045080	38778	10,535,171	9,350,618	10,535,171	9,350,618	NC	Dare	2
271382048	51241	69,741,704	63,834,538	69,741,704	63,834,538	NC	Dare	1
270041647	1549	1,768,223	1,464,544	1,768,223	1,464,544	NC	Hyde	1
270233919	8671	985,661,047	860,988,681	920,484,017	815,659,611	NC	New Hanover	3
271116613	41427	28,331,191	25,449,663	28,331,191	25,449,663	NC	Dare	1
271206053	44724	7,922,742	6,407,314	7,547,088	6,304,268	NY	Suffolk	2
270282488	10458	12,256,640	10,345,761	12,256,640	10,345,762	NC	Carteret	1
271199395	44486	289,444,311	241,354,373	286,135,715	239,557,563	SC	Horry	1
271812519	67192	398,084,018	358,436,063	398,084,018	358,436,063	SC	Horry	2
271919671	71154	83,318,469	67,186,900	83,318,469	67,186,900	NC	Carteret	1
272523610	93490	139,669,195	118,452,771	139,669,195	118,452,771	NC	Onslow	1
270914894	33922	1,869,929	1,348,650	1,796,320	1,311,232	LA	Jefferson	3
272056140	76192	1,733,155,035	1,500,547,093	1,504,224,786	1,342,253,807	NC	Brunswick	3
272291419	84909	121,767,784	113,353,393	121,767,784	113,353,393	NC	Hyde	2
271949919	72258	1,995,222	1,575,051	1,995,222	1,575,051	NC	New Hanover	1
270106914	3971	41,510,965	37,489,202	41,510,965	37,489,202	NC	Dare	1
270829220	30739	9,360,580	7,270,096	9,360,580	7,270,096	FL	Bay	3
271531108	56775	61,796,838	48,840,994	61,796,838	48,840,994	SC	Charleston	2
271733803	64269	93,051,106	76,379,692	93,051,106	76,379,692	NC	Carteret	3
271792887	66467	273,536,701	247,701,382	230,462,540	215,681,284	NC	Hyde	2

EventID	Year	GU_Loss_wDS	GR_Loss_wDS	GU_Loss_xDS	GR_Loss_xDS	LandfallState	LandfallCounty	SS_Intensity
270201563	7470	822,886	358,727	790,305	336,520	AL	Mobile	3
271566393	58065	14,290,016	11,126,759	14,290,016	11,126,759	FL	Miami-Dade	1
270421856	15647	471,186	280,398	471,186	280,398	FL	Palm Beach	1
270607106	22505	42,551,212	32,415,338	39,797,321	31,506,303	SC	Beaufort	3
270676329	25073	78,095,281	71,778,737	78,095,281	71,778,737	NC	Dare	1
271712546	63484	217,249	119,941	197,399	104,742	FL	Santa Rosa	3
270499522	18527	12,301,351	8,917,355	10,861,091	8,429,004	FL	Indian River	3
270768380	28485	94,251,848	78,565,195	91,815,949	77,128,384	SC	Georgetown	2
271796913	66615	27,634,352	23,483,559	27,634,352	23,483,559	NC	Carteret	1
272057803	76259	59,140,411	47,232,778	56,794,504	46,236,507	FL	Collier	1
270896114	33230	41,850	18,155	41,850	18,155	GA	McIntosh	1
270351089	13026	1,375,056	994,403	1,359,553	988,602	FL	Manatee	1
271050444	38977	21,443,985	17,079,137	21,443,985	17,079,137	NC	Carteret	1
271474366	54668	575,617,550	515,921,567	575,617,550	515,921,569	NC	Pender	2
271779140	65954	37,359,675	30,719,076	37,359,675	30,719,076	NC	Brunswick	1
272502685	92705	30,253,090	24,343,733	30,253,090	24,343,734	FL	Broward	1
270046551	1725	41,992,103	37,156,665	41,518,204	36,957,306	NC	Hyde	1
271073110	39810	79,321,807	64,290,586	79,321,807	64,290,586	SC	Horry	2
271169059	43364	274,877,059	236,378,707	274,877,059	236,378,707	NC	Brunswick	2
271399870	51896	47,054,545	39,132,579	44,420,568	38,169,855	FL	Collier	3
271550244	57481	153,214,969	142,661,248	153,214,969	142,661,248	NC	Dare	2
271791947	66430	73,679,550	66,500,518	73,679,550	66,500,518	NC	Dare	1
270100770	3738	90,525,020	63,337,399	71,342,245	57,290,912	FL	Monroe	3
270373530	13844	772,713	536,790	702,295	507,551	FL	Palm Beach	3
270523525	19413	2,861,672	2,114,129	2,829,472	2,098,984	LA	Lafourche	3
270740677	27466	9,340,050	7,529,964	9,340,050	7,529,964	SC	Horry	1
271083442	40188	33,845,268	26,513,990	33,845,268	26,513,991	NC	Onslow	1
271414097	52424	410,162,919	380,111,295	390,331,854	364,485,863	NC	Carteret	3
271944930	72071	101,678	45,876	96,816	41,928	MA	Barnstable	2
272029804	75224	48,008,006	38,012,649	48,008,006	38,012,649	SC	Horry	1
272044932	75780	19,367,553	14,964,744	19,367,553	14,964,744	SC	Charleston	1
272634528	97597	109,489,974	85,040,009	109,489,974	85,040,009	FL	Gulf	4
270200715	7441	642,096,672	553,885,950	574,035,166	506,965,995	FL	Pinellas	2
270340562	12632	53,027,431	42,102,576	52,429,535	41,883,771	GA	Chatham	3
270942232	34950	18,130,851	15,345,774	16,968,875	15,116,767	NY	Suffolk	2
271967601	72924	390,103	247,841	390,103	247,841	FL	Miami-Dade	1
271027042	38099	38,366,121	26,755,507	30,902,799	25,124,498	FL	Indian River	4
270038379	1426	329,593,842	292,007,486	329,593,842	292,007,486	SC	Horry	3
270171265	6331	92,788,008	74,110,698	84,774,162	70,106,943	NC	Brunswick	1
270227162	8414	153,838,928	135,053,553	153,838,928	135,053,553	SC	Horry	1
270545218	20201	23,793,849	21,394,101	23,793,849	21,394,101	NC	Hyde	1
271154930	42842	89,239,180	82,459,543	89,239,180	82,459,543	NC	Dare	1
271598572	59256	10,699,775	8,456,741	10,427,261	8,370,334	SC	Charleston	1
271686342	62503	4,850,308,205	3,982,341,595	3,409,209,623	3,292,103,292	NC	Carteret	4
271786243	66219	33,534,900	28,703,302	29,976,431	27,226,073	NY	Suffolk	3
270048163	1785	12,413,691	10,067,665	11,103,794	9,840,966	RI	Newport	3
270215766	7991	28,441,966	18,461,293	20,422,171	16,657,119	FL	Miami-Dade	1
271184529	43931	1,315,445	1,028,129	1,315,445	1,028,129	FL	Nassau	3
270524907	19462	191,129	106,725	191,129	106,725	FL	Okaloosa	1
270924592	34288	2,469,987	1,973,536	2,332,625	1,942,009	SC	Beaufort	2
271021998	37910	51,168,340	44,297,669	51,168,340	44,297,669	NC	Hyde	1
271561038	57871	64,356,960	57,397,492	64,356,960	57,397,492	NC	Hyde	1
271851833	68641	313,425,318	283,978,382	256,409,686	241,304,762	FL	Pinellas	2
270304682	11306	482,411,471	423,853,437	459,037,464	407,184,565	NC	Carteret	2
271186500	44003	37,508	30,311	37,508	30,311	NC	Dare	1
272652391	98257	16,522,272	12,821,683	16,522,272	12,821,683	SC	Beaufort	1
270172155	6365	2,657,168	2,291,613	2,657,168	2,291,613	NC	Dare	1
271221013	45282	7,654,981	6,780,479	7,654,981	6,780,479	NC	Dare	1
272556882	94716	9,484	4,344	8,511	3,542	AL	Mobile	3
272242372	83089	5,189,237	3,728,062	5,189,237	3,728,062	GA	Glynn	1
270775409	28758	13,363,010	9,798,302	11,891,726	9,284,383	LA	Lafourche	3
272073616	76842	1,125,315,712	926,025,054	796,987,294	704,684,866	FL	Brevard	5
270863394	32008	61,654	29,115	61,654	29,115	AL	Mobile	2
270445589	16531	83,117,007	75,551,087	77,076,313	71,746,247	NC	Dare	2
271004980	37289	954,938,796	871,558,782	908,156,171	834,930,475	NC	Brunswick	3
271323657	49090	31,156,304	27,866,028	31,156,304	27,866,028	NC	Hyde	1
271433464	53144	367,597,672	315,596,199	367,597,672	315,596,199	NC	Onslow	2
271175093	43583	4,724,144	4,105,666	4,724,144	4,105,666	NC	Hyde	1
271254034	46503	3,406,127	2,692,802	3,406,127	2,692,802	SC	Charleston	1
272198618	81475	18,883,447	14,480,677	18,883,447	14,480,677	SC	Charleston	2
271164473	43191	854,636	667,737	854,636	667,737	SC	Beaufort	1

EventID	Year	GU_Loss_wDS	GR_Loss_wDS	GU_Loss_xDS	GR_Loss_xDS	LandfallState	LandfallCounty	SS_Intensity
270257284	9538	588,027,544	516,038,102	527,842,826	471,752,592	NC	Carteret	3
270439835	16312	2,293,824	1,844,857	2,146,514	1,814,030	NY	Nassau	1
270710629	26331	16,251,667	14,386,064	16,251,667	14,386,064	NC	Dare	2
272186539	81033	2,393,602	2,105,344	2,393,602	2,105,344	NC	Dare	1
270421509	15635	107,877,376	87,581,993	106,652,529	87,172,704	SC	Charleston	4
270411579	15265	44,081	22,964	44,081	22,964	FL	Okaloosa	1
272318655	85923	95,642,050	76,371,206	95,642,050	76,371,206	SC	Charleston	2
270262555	9733	587,660,752	490,061,711	475,287,782	418,934,440	FL	Collier	4
270477336	17705	236,646,908	195,187,693	230,521,092	191,807,180	SC	Charleston	2
271204956	44681	23,056,819	17,973,712	23,056,819	17,973,712	NC	Onslow	1
271316057	48802	105,598,270	80,081,513	87,220,534	71,946,038	SC	Charleston	2
272591639	95984	16,634,279	14,353,652	16,634,279	14,353,652	NC	Carteret	1
271825443	67669	5,130,534	4,519,338	5,130,534	4,519,338	NC	Dare	1
272500882	92641	16,621,403	13,471,332	16,621,403	13,471,332	NC	Carteret	1
270403698	14969	34,745,534	28,387,683	34,353,702	28,267,699	FL	Lee	1
271630291	60419	76,136,087	60,952,848	61,583,572	55,008,078	FL	Miami-Dade	3
272620359	97067	138,160,694	109,521,320	131,536,772	107,104,525	GA	Chatham	2
271068109	39629	38,539,520	34,677,538	38,539,520	34,677,538	NC	Dare	1
272416920	89544	3,990,303	3,536,739	3,990,303	3,536,739	NC	Hyde	1
272682702	99380	1,457,221	1,150,094	1,363,404	1,126,629	NY	Suffolk	2
271701970	63083	265,425,010	212,535,013	246,022,598	203,451,798	SC	Charleston	3
271939959	71890	1,418,514,137	1,258,176,675	1,246,950,323	1,132,190,238	SC	Horry	3
271956731	72517	266,758	217,405	266,758	217,405	NC	Dare	2
272060742	76367	22,926,851	19,126,385	22,926,851	19,126,385	SC	Georgetown	1
270191959	7112	28,112,492	24,964,445	28,112,492	24,964,445	NC	Carteret	1
270264946	9819	2,176,653	1,566,010	2,176,653	1,566,010	NC	Carteret	1
270731272	27102	997,659,229	866,828,408	758,287,028	692,129,859	FL	Palm Beach	4
271774981	65807	484,485	364,795	422,390	351,573	FL	Volusia	3
272621171	97098	550,949	406,770	550,949	406,770	FL	Collier	2
270394987	14643	182,559,767	155,928,846	182,559,767	155,928,846	NC	Pender	1
270511788	18980	307,764	226,105	307,764	226,105	SC	Charleston	2
270663366	24591	65,441,509	60,618,602	65,441,509	60,618,603	NC	Dare	2
271400962	51933	283,715,112	227,089,084	251,903,638	209,769,456	FL	Monroe	3
271530034	56734	55,081	32,181	53,672	31,153	FL	Gulf	1
272264798	83907	20,352,210	13,112,169	15,884,172	12,067,281	MS	Harrison	5
270073199	2718	3,015,098	2,430,664	3,015,098	2,430,664	SC	Beaufort	2
270704799	26115	2,358,982	1,903,528	2,358,982	1,903,528	NC	Dare	1
271175910	43612	314,085	248,260	306,067	245,841	FL	Miami-Dade	1
271601246	59354	24,064,509	17,081,935	20,730,743	16,198,949	AL	Mobile	4
270667297	24735	2,240,886,729	2,004,073,017	1,888,494,059	1,750,355,965	SC	Horry	3
272106048	78026	1,861,031	1,493,902	1,861,031	1,493,902	NC	Carteret	1
272204776	81696	23,786,421	20,089,636	23,786,421	20,089,636	NC	Carteret	1
270643265	23857	1,666,919	1,341,051	1,666,919	1,341,051	SC	Charleston	1
272229057	82592	1,928,345,504	1,728,900,900	1,652,434,199	1,605,539,889	NC	Hyde	4
271017721	37757	226,013	168,244	226,013	168,244	SC	Charleston	1
270286192	10601	1,103,421	779,036	1,015,535	741,438	SC	Beaufort	1
270769160	28515	51,305,203	43,885,617	51,305,203	43,885,617	NC	Carteret	1
270825298	30594	120,288,957	95,160,696	118,920,287	94,599,030	SC	Charleston	3
272209294	81859	38,581,619	30,564,488	35,743,232	29,043,821	NC	Onslow	1
270924045	34267	746,148	484,880	746,148	484,880	FL	Indian River	1
271070656	39720	27,852,831	22,890,779	25,316,848	22,190,079	NC	Hyde	1
271734964	64312	141,091,552	109,205,111	123,284,349	101,242,396	FL	Sarasota	2
271370084	50799	45,480,592	40,510,097	45,480,592	40,510,097	NC	Dare	1
272089813	77438	17,624,241	13,685,966	17,624,241	13,685,966	FL	Broward	1
271035952	38436	118,293,764	90,160,155	111,635,445	87,202,036	SC	Charleston	3
271484751	55056	107,143,500	99,588,466	107,143,500	99,588,466	NC	Dare	3
272560415	94845	108,927,076	88,441,386	104,610,000	87,100,182	SC	Georgetown	3
270174313	6444	700,710	412,347	640,607	365,171	AL	Mobile	3
271963692	72777	5,255,265	4,583,510	5,255,265	4,583,510	NC	Dare	1
270760369	28182	2,323,568,024	2,046,675,517	1,967,905,782	1,814,951,348	NC	Carteret	4
272018152	74790	153,703,670	126,991,437	147,562,545	123,300,093	SC	Horry	2
272578637	95514	6,053,643	5,268,421	6,053,643	5,268,421	NC	Dare	1
270337384	12515	128,431,346	105,539,229	128,431,346	105,539,229	NC	Carteret	2
271502535	55713	32,114,067	23,664,506	28,915,962	22,640,165	SC	Beaufort	4
271724971	63948	475,084	365,732	475,084	365,732	FL	Monroe	1
270281820	10434	69,469,390	55,806,235	69,469,390	55,806,235	NC	Carteret	1
270300858	11162	15,886,748	11,702,073	15,257,881	11,402,366	FL	Monroe	4
271328183	49257	52,128,639	43,042,491	52,128,639	43,042,491	NC	Brunswick	1
271866625	69189	214,729	124,603	193,461	109,568	GA	McIntosh	1
272145747	79510	20,291,031	16,621,652	20,291,031	16,621,652	NC	New Hanover	1
270216710	8027	236,975,797	212,007,880	236,975,797	212,007,880	NC	Hyde	2

EventID	Year	GU_Loss_wDS	GR_Loss_wDS	GU_Loss_xDS	GR_Loss_xDS	LandfallState	LandfallCounty	SS_Intensity
270456168	16925	11,719,967	9,169,199	11,165,355	8,995,407	FL	Broward	1
270602732	22344	544,892,859	503,014,949	479,378,185	452,141,273	NC	Hyde	4
271156691	42906	19,139	10,642	19,139	10,642	FL	Duval	1
271663306	61656	851,748,325	711,814,736	744,881,983	645,388,207	FL	St. Lucie	3
271757243	65148	2,838,177	1,986,876	2,417,010	1,864,303	FL	Dixie	3
272350047	87084	607,355	412,847	607,355	412,847	AL	Mobile	3
272510443	92990	375,478,008	324,124,829	365,649,524	317,742,185	NC	Onslow	2
270208195	7716	5,430,017	4,793,527	5,430,017	4,793,527	NC	Dare	1
271210614	44894	13,372,547	11,810,144	13,372,547	11,810,144	NC	Dare	2
272521608	93415	227,606,090	191,086,844	207,819,718	179,925,192	FL	Collier	3
271531069	56774	14,425,891	11,163,170	13,110,442	10,625,095	SC	Horry	1
271689107	62605	21,589,796	15,109,447	18,013,019	14,351,140	FL	Santa Rosa	4
272237351	82898	44,623,638	36,275,101	44,623,638	36,275,101	NC	New Hanover	1
272640467	97816	42,538,060	38,211,157	42,538,060	38,211,157	NC	Hyde	2
272633820	97571	35,896,715	23,946,679	26,222,205	21,776,893	FL	Palm Beach	4
270090704	3373	290,779,278	251,025,313	290,779,278	251,025,313	NC	Brunswick	1
271855600	68775	1,074,120	623,568	901,849	531,767	MS	Jackson	4
272119757	78545	18,233,697	15,098,294	16,233,420	14,538,317	NY	Suffolk	3
270288267	10681	2,097,195,559	1,845,548,466	1,487,901,567	1,402,457,580	FL	Collier	5
271525640	56569	780,681,628	744,777,943	704,421,263	680,721,313	NC	Dare	3
271899668	70405	6,315,281	4,765,568	6,315,281	4,765,568	FL	Palm Beach	1
271253486	46482	46,719,657	37,809,461	38,445,637	34,729,911	NY	Suffolk	2
272148181	79600	13,876,003	12,279,541	13,876,003	12,279,541	NC	Hyde	1
272635269	97626	279,493,030	241,438,432	268,335,817	234,241,570	FL	Monroe	1
270308677	11449	273,214,767	248,252,893	273,214,767	248,252,893	SC	Horry	2
270573071	21249	201,430,937	182,673,597	191,777,242	175,738,299	NC	Hyde	2
271721252	63815	24,282,779	21,708,952	24,282,779	21,708,952	NC	Dare	4
272548752	94421	31,870,859	29,125,376	31,870,859	29,125,376	NC	Dare	1
270958202	35547	45,345	19,035	45,345	19,035	FL	Bay	2
272325306	86164	350,384	251,863	350,384	251,864	FL	Palm Beach	2
271331145	49364	11,300	5,097	9,526	3,716	FL	Pinellas	2
271610927	59707	100,730,469	92,018,261	100,730,469	92,018,261	NC	Dare	1
270158513	5865	99,974	46,647	99,974	46,647	SC	Beaufort	1
270365746	13562	6,940,242	5,453,960	6,940,242	5,453,960	NC	Hyde	2
270599673	22231	1,324,249	1,017,720	1,324,249	1,017,720	SC	Charleston	1
272067533	76617	7,454,389	5,560,288	7,454,389	5,560,288	NC	Carteret	1
270362976	13460	64,485,220	54,132,618	64,485,220	54,132,618	NC	Hyde	1
270665818	24681	14,942,269	11,857,093	13,421,990	11,367,898	NC	Hyde	1
271708742	63344	12,085,709	10,744,185	12,085,709	10,744,185	NC	Dare	3
270076859	2853	1,483,654	1,114,899	1,483,654	1,114,899	FL	Miami-Dade	2
270737034	27325	1,893,270	927,567	1,871,866	912,993	FL	Palm Beach	1
270149170	5527	915,211	776,746	915,211	776,746	NC	Dare	1
270527425	19555	4,634,517	4,003,291	4,634,517	4,003,291	NC	Dare	1
271131939	41987	1,067,425,528	938,830,774	924,432,890	838,886,407	NC	Carteret	4
271136025	42136	117,271,608	101,334,700	117,271,608	101,334,700	NC	Carteret	2
272369594	87795	12,261,434	9,080,382	11,574,400	8,788,178	FL	Bay	2
270430528	15963	17,192	8,348	16,749	8,030	GA	Chatham	1
271067154	39594	323,111,057	265,024,799	310,070,375	257,928,563	NC	Onslow	2
271218909	45205	31,606,261	28,708,205	31,606,261	28,708,205	NC	Dare	1
271399768	51893	835,863,464	745,258,472	767,660,874	693,388,779	NC	Brunswick	3
271705252	63207	9,108,745	6,756,048	8,238,416	6,367,158	FL	Miami-Dade	3
271722069	63844	732,241,925	644,129,886	683,963,554	610,365,161	SC	Horry	2
270017915	670	166,862,570	139,396,542	164,940,069	138,229,479	NC	Onslow	2
270747920	27734	106,400,377	86,623,232	106,400,377	86,623,232	NC	Carteret	1
270928542	34435	15,524,658	13,551,649	15,130,130	13,471,652	RI	Washington	2
271402368	51982	3,140,286	2,011,040	3,104,844	1,992,144	FL	Gulf	3
271879171	69643	865,579,557	762,746,446	703,136,493	655,580,132	FL	Miami-Dade	4
271741808	64574	18,912,043	16,556,362	18,912,043	16,556,362	NC	Dare	1
272009021	74449	134,444,173	113,560,763	134,444,173	113,560,763	NC	Brunswick	1
270346545	12855	547,530,790	480,414,399	471,263,661	425,767,211	SC	Horry	2
270602492	22335	21,220,924	17,293,764	21,220,924	17,293,764	SC	Horry	1
271004740	37280	36,962,312	29,423,696	36,962,312	29,423,696	SC	Charleston	1
272530991	93764	115,430,950	94,551,495	115,430,950	94,551,495	NC	Carteret	1
271756846	65133	314,213,731	290,165,898	314,213,731	290,165,898	FL	Brevard	3
271812871	67207	33,260	6,182	33,260	6,182	LA	St. Mary	1
272648521	98114	46,225,814	41,975,398	46,225,814	41,975,398	NY	Suffolk	3
271132034	41990	468,970	299,516	375,685	237,711	FL	Indian River	1
270949511	35224	37,041	7,835	37,041	7,835	NC	Dare	1
271195746	44349	403,424	253,099	403,424	253,099	LA	Iberia	2
270043687	1624	23,102,353	20,765,125	23,102,353	20,765,125	NC	Dare	1
270303329	11255	18,681,385	16,549,402	18,681,385	16,549,402	NC	Dare	2

EventID	Year	GU_Loss_wDS	GR_Loss_wDS	GU_Loss_xDS	GR_Loss_xDS	LandfallState	LandfallCounty	SS_Intensity
270498684	18493	5,614,494	4,430,184	5,614,494	4,430,184	NC	Carteret	1
270837131	31042	7,075,726	6,236,864	7,075,726	6,236,864	FL	Collier	1
271066378	39566	37,529,613	30,477,545	37,529,613	30,477,545	SC	Horry	1
271942243	71972	25,007,475	18,998,134	23,813,048	18,524,042	SC	Beaufort	2
272021536	74917	240,223,473	214,429,709	240,223,473	214,429,709	NC	Carteret	4
272313349	85729	2,696,317	2,360,304	2,696,317	2,360,304	NC	Dare	1
272336279	86577	59,740,209	46,082,955	59,740,209	46,082,955	SC	Charleston	2
272635666	97641	165,362,086	133,029,089	163,471,516	132,128,335	FL	Collier	1
270444795	16501	7,201,391	5,098,175	6,379,790	4,880,821	FL	Palm Beach	3
270883987	32776	28,297,172	24,290,699	27,575,136	23,977,196	NC	Hyde	1
272569294	95176	201,176,741	160,350,179	193,159,060	156,158,124	SC	Charleston	3
272578733	95518	256,743,240	221,417,238	256,743,240	221,417,238	FL	Monroe	1
271284621	47634	1,907,978	1,005,939	1,733,259	896,516	AL	Baldwin	3
272165876	80255	51,659,887	46,328,483	51,659,887	46,328,483	FL	Collier	1
272698754	99966	11,641,642	9,091,743	11,641,642	9,091,743	NC	Carteret	1
271164870	43206	118,793,557	102,352,258	118,793,557	102,352,258	NC	Hyde	4
270063440	2348	176,000,846	144,001,824	168,923,406	139,837,485	NC	Carteret	2
270115899	4302	1,248,396,051	1,070,816,189	1,030,903,481	930,418,698	NC	Carteret	4
270299157	11098	9,328,170	8,228,516	9,328,170	8,228,516	NC	Dare	1
270549215	20351	71,499,077	62,414,685	71,499,077	62,414,685	NC	Carteret	1
272173951	80560	57,035,533	45,042,651	57,035,533	45,042,651	NC	Carteret	2
272196624	81404	40,804,584	32,435,362	37,064,529	31,040,007	FL	Palm Beach	3
270670482	24854	1,364,235	906,566	1,126,212	820,694	FL	Collier	3
270701510	25991	472,664,753	415,201,311	409,033,760	368,363,805	FL	Lee	1
271850523	68593	213,341,618	196,029,321	213,341,618	196,029,322	NC	Hyde	1
271753174	64997	32,143,933	25,289,194	26,462,545	23,722,076	NY	Nassau	2
272221614	82312	16,271,103	12,888,016	14,082,181	12,495,589	NC	Dare	1
270456439	16934	99,602,440	80,510,601	93,141,313	77,531,901	NC	New Hanover	1
270806353	29894	15,574,638	13,787,026	15,574,638	13,787,026	NC	Hyde	1
272088755	77399	5,601,321	4,753,289	5,601,321	4,753,289	NC	Carteret	1
270284436	10534	41,880,492	28,191,608	32,687,307	26,743,607	MS	Harrison	4
270601158	22287	200,903,184	180,529,955	184,697,064	168,994,620	NC	Carteret	3
271094833	40621	987,460,089	861,195,743	865,767,749	779,359,926	NC	Onslow	3
271294031	47977	622,175	478,950	587,462	468,143	SC	Beaufort	2
271632366	60499	2,153,971	1,219,584	2,153,971	1,219,584	FL	Franklin	2
271911795	70864	362,028,999	289,093,448	311,175,198	262,376,964	SC	Charleston	5
270893527	33128	3,815,341	3,315,731	3,815,341	3,315,731	NC	Dare	1
271333105	49437	7,245,109	5,637,703	7,245,109	5,637,704	SC	Charleston	1
271700227	63017	974,703,444	896,955,787	926,869,352	859,223,690	NC	Brunswick	2
271992580	73833	25,064,153	21,743,868	25,064,153	21,743,868	NC	Hyde	1
272093340	77568	12,907,269	9,764,002	12,907,269	9,764,003	FL	Indian River	2
270860942	31920	137,014,510	114,117,124	122,803,851	105,786,457	FL	Collier	2
271187287	44033	31,503	13,171	26,122	10,899	FL	Collier	1
271625237	60233	9,288,175	8,220,149	9,288,175	8,220,149	NC	Dare	1
271112773	41285	103,557,012	85,468,449	103,557,012	85,468,449	NC	Brunswick	1
271445382	53585	106,217	58,113	88,141	43,772	FL	Miami-Dade	1
272125557	78759	4,653,605	3,703,089	4,653,605	3,703,089	SC	Charleston	1
272334690	86517	46,658	27,278	46,658	27,278	GA	Chatham	1
272364854	87623	90,109	63,028	90,109	63,028	AL	Baldwin	1
270164079	6069	98,704,898	82,288,476	98,704,898	82,288,476	NC	New Hanover	1
270476027	17658	531,229	354,413	406,241	315,965	FL	Monroe	2
271092965	40553	20,078,452	14,960,012	18,159,034	14,276,073	FL	Collier	1
271899308	70392	50,003,196	40,494,040	50,003,196	40,494,040	NC	Carteret	1
271149972	42658	5,410,380	3,677,423	4,451,918	3,385,794	FL	Pinellas	2
270563394	20889	37,946,932	30,690,320	32,575,636	28,747,334	FL	Monroe	5
272446716	90639	3,945,071	2,954,368	3,945,071	2,954,369	GA	Chatham	1
270219747	8142	16,452,593	14,211,076	15,805,228	14,052,905	NY	Suffolk	2
271624545	60209	941,373,616	827,700,624	857,719,937	770,429,166	SC	Horry	3
272342024	86786	2,129,053	1,687,705	1,959,789	1,654,399	NY	Queens	1
272429202	89993	247,652,203	212,706,322	247,652,203	212,706,322	NC	Brunswick	2
270615314	22814	104,223	55,522	104,223	55,522	LA	Plaquemines	1
271815760	67312	47,144,351	37,615,540	45,930,956	37,053,837	FL	Collier	2
270943402	34995	519,250	382,901	519,250	382,901	FL	Indian River	1
271148997	42622	2,027,886	1,427,777	1,556,045	1,362,479	RI	Washington	3
270368901	13678	684,300,524	598,044,563	628,337,887	556,945,590	NC	New Hanover	3
270934320	34654	5,090,074	3,763,539	5,090,074	3,763,539	NC	Carteret	1
271218423	45186	15,001,960	13,187,421	14,619,886	13,078,788	NC	Dare	1
271439870	53380	42,621,158	38,330,200	42,621,158	38,330,200	NC	Dare	1
271900329	70432	142,986,752	116,519,316	122,150,710	106,176,050	FL	Sarasota	1
270035789	1329	21,412,320	17,126,100	20,566,342	16,844,757	FL	Duval	1
270257387	9542	1,010,145	689,303	923,440	643,030	FL	St. Johns	1

EventID	Year	GU_Loss_wDS	GR_Loss_wDS	GU_Loss_xDS	GR_Loss_xDS	LandfallState	LandfallCounty	SS_Intensity
271162218	43106	188,475,839	165,782,931	188,475,839	165,782,931	NC	Brunswick	2
271133573	42045	1,009,313	470,862	1,009,313	470,862	GA	Chatham	1
271712172	63469	216,827,644	167,297,129	191,039,037	156,222,300	SC	Beaufort	4
272411036	89329	681,202,544	591,641,077	620,806,046	549,027,642	NC	New Hanover	2
272495453	92439	5,756,589	4,362,266	5,756,589	4,362,266	NC	Onslow	1
271916368	71033	41,964,202	36,830,886	38,616,999	35,192,425	NC	Dare	3
270057735	2134	42,646,602	34,994,241	42,646,602	34,994,241	FL	Pinellas	1
270090956	3382	368,296	207,207	364,135	203,888	LA	Iberia	2
270872477	32350	1,020,575	874,035	1,020,575	874,035	NC	Dare	1
271211688	44932	3,524,218	3,050,234	3,524,218	3,050,234	NC	Dare	1
271405126	52085	444,603,764	394,178,496	403,156,476	362,667,075	FL	Monroe	2
272459665	91122	14,802,522	9,845,112	11,891,257	9,175,833	FL	Sarasota	3
272480084	91869	9,139,091	7,067,251	9,139,091	7,067,251	NC	Carteret	1
272342812	86817	53,095,701	43,009,366	53,095,701	43,009,366	NC	Carteret	2
270332983	12351	71,501	32,784	71,501	32,784	NC	Dare	1
271201539	44563	530,619	450,996	530,619	450,996	NC	Dare	1
272515861	93196	598,460,487	573,743,363	582,898,302	561,040,296	NC	Hyde	3
270723459	26814	23,563,225	20,167,656	23,563,225	20,167,656	FL	Palm Beach	1
271265647	46933	5,905,914	4,761,371	5,905,914	4,761,371	SC	Beaufort	1
271687377	62543	100,741,327	80,608,979	100,741,327	80,608,980	SC	Georgetown	2
270564174	20919	1,933,357	1,460,333	1,933,357	1,460,333	GA	Chatham	1
270929336	34465	322,129,440	299,671,642	303,922,386	285,197,003	NC	Dare	3
271090595	40461	119,547	58,025	119,547	58,025	FL	Okaloosa	2
271159748	43016	44,318,616	39,452,768	44,318,616	39,452,768	NC	Hyde	1
272024933	75042	197,532,290	177,602,418	161,910,443	152,220,882	NY	Suffolk	3
270467527	17345	1,751,697	1,136,706	1,552,521	1,027,919	FL	Miami-Dade	2
270723326	26808	6,045,370	4,507,005	5,977,124	4,478,021	SC	Charleston	1
271213919	45017	61,935,543	57,814,711	61,935,543	57,814,711	NC	Dare	3
271266132	46951	145,249,739	121,465,563	145,249,739	121,465,563	NC	Brunswick	1
271925823	71381	316,682	218,068	275,143	204,323	FL	Okaloosa	4
272054441	76130	4,395,558	3,058,918	4,222,542	2,970,489	FL	Escambia	3
272349657	87069	3,785,827	2,379,581	3,785,827	2,379,581	FL	Manatee	1
270609873	22609	133,422,235	113,985,804	133,422,235	113,985,804	SC	Horry	1
271266362	46959	97,081,063	84,026,837	97,081,063	84,026,837	NC	Brunswick	1
271870549	69331	604,374,058	532,917,398	536,870,211	488,116,018	NC	Carteret	3
270583861	21654	2,348,869	2,022,697	2,348,869	2,022,697	NC	Dare	1
271082999	40172	131,780,852	102,709,027	106,249,205	90,114,867	FL	Collier	1
271241543	46040	38,091,341	30,858,697	36,564,808	30,084,217	NC	Carteret	1
271400805	51927	5,066,871	3,887,778	5,066,871	3,887,778	NC	Carteret	1
271436169	53243	4,689,053	3,462,525	4,689,053	3,462,525	SC	Charleston	1
271980693	73401	10,068,827	7,980,849	10,068,827	7,980,850	LA	Jefferson	3
270456271	16929	908,164,302	780,996,337	795,205,242	703,407,471	NC	Brunswick	3
270551812	20448	1,292,060,896	1,130,007,601	1,139,967,134	1,023,009,606	NC	New Hanover	3
271129413	41893	43,572,861	39,269,618	43,572,861	39,269,618	FL	Palm Beach	3
272499895	92604	5,742,378	4,335,799	5,742,378	4,335,800	FL	Monroe	1
270665043	24654	10,879,175	8,904,228	10,879,175	8,904,228	NC	Carteret	1
271353925	50207	330,241,112	290,163,333	330,241,112	290,163,333	NC	Brunswick	1
272284330	84641	605,587	371,186	590,169	359,890	FL	Broward	2
270559069	20724	361,086,636	313,792,696	361,086,636	313,792,696	NC	Brunswick	2
270687137	25471	34,128,478	29,479,886	34,128,478	29,479,886	NC	Hyde	1
271411873	52339	50,672	28,152	39,016	20,213	AL	Mobile	5
271945392	72090	604,074,109	538,456,394	604,074,109	538,456,394	NC	Onslow	2
272012302	74572	24,095,432	21,615,473	24,095,432	21,615,473	NC	Dare	4
272184729	80966	264,227,670	205,247,110	229,108,363	189,549,326	SC	Charleston	3
272236461	82865	26,551,812	20,542,693	26,551,812	20,542,693	NC	Carteret	1
271172871	43503	36,062,881	32,461,253	36,062,881	32,461,253	NC	Dare	1
271857338	68841	843,671,269	793,119,075	656,192,812	637,176,422	NY	Suffolk	4
272202974	81631	1,963,717,593	1,746,174,457	1,676,636,440	1,546,898,218	NC	Brunswick	4
270335810	12456	498,673,819	447,691,375	492,928,095	443,477,446	NC	Brunswick	2
271267768	47011	63,999,182	58,830,991	63,999,182	58,830,991	NY	Nassau	1
271744295	64667	1,224,564	889,144	1,112,824	839,663	LA	St. Mary	3
272197950	81451	2,261,678	1,667,356	2,261,678	1,667,356	FL	Monroe	1
271094341	40603	1,394,323,548	1,170,044,504	1,052,623,469	956,877,674	FL	Miami-Dade	3
271868524	69257	578,684	485,537	578,684	485,537	NC	Dare	1
272005737	74324	179,792,814	128,697,864	140,353,608	112,843,824	NC	Carteret	2
270434371	16107	33,164	24,186	33,164	24,186	FL	Bay	3
271538244	57038	383,145,515	327,158,655	367,720,952	317,163,066	SC	Georgetown	2
272451531	90816	3,294,621	2,632,659	3,294,621	2,632,659	SC	Charleston	1
270027086	1010	398,648	227,586	398,648	227,586	FL	Santa Rosa	1
270348570	12932	39,063	9,088	39,063	9,088	NY	Queens	1
271392730	51635	265,913,586	232,876,557	265,913,586	232,876,557	NC	Carteret	2

EventID	Year	GU_Loss_wDS	GR_Loss_wDS	GU_Loss_xDS	GR_Loss_xDS	LandfallState	LandfallCounty	SS_Intensity
270733752	27201	92,161,168	73,625,462	92,161,168	73,625,462	SC	Georgetown	2
272452516	90853	527,280	444,211	527,280	444,211	NC	Dare	1
271087443	40343	23,026,571	17,775,649	21,739,704	17,300,506	FL	Monroe	3
271673095	62014	4,510,256	3,627,830	4,510,256	3,627,830	SC	Charleston	1
272648357	98108	2,431,096	1,303,376	1,741,012	1,011,496	FL	Broward	4
270112515	4180	2,265,564	1,606,001	1,817,477	1,528,528	NY	Queens	3
270473803	17576	71,756,722	56,149,270	69,918,947	55,531,907	FL	Bay	3
270829102	30734	31,760	5,117	31,760	5,117	NC	Dare	1
271799357	66705	4,517,495	3,573,142	4,517,495	3,573,142	GA	McIntosh	1
272080143	77080	215,708	160,774	215,708	160,774	SC	Beaufort	1
271149300	42635	6,223,199	5,496,116	6,223,199	5,496,116	NC	Dare	1
271190005	44137	27,706,366	21,754,354	27,706,366	21,754,354	FL	Citrus	1
272399786	88913	117,771,116	98,137,995	117,771,116	98,137,996	NC	Hyde	1
272600203	96313	21,154,632	16,578,947	20,915,519	16,501,717	SC	Charleston	2
271289291	47804	13,138	5,895	12,404	5,516	LA	Jefferson	3
272208477	81830	102,321,339	86,547,981	102,321,339	86,547,981	NC	Carteret	1
270542669	20108	7,439,232	5,398,238	6,391,148	5,165,267	FL	Wakulla	3
271038719	38543	808,236	578,132	808,236	578,132	NC	Carteret	1
271546065	57327	583,110,669	510,237,303	549,640,356	486,884,226	SC	Horry	2
271550102	57476	117,940,561	98,753,262	117,940,561	98,753,262	NC	New Hanover	1
271859929	68939	4,299,077	3,638,723	4,130,031	3,604,311	NC	Hyde	1
272304760	85409	179,538,127	149,533,980	179,538,127	149,533,980	NC	New Hanover	2
272570362	95213	127,747,650	113,288,187	117,511,847	106,790,314	FL	Collier	2
272668765	98865	28,476,780	25,406,291	28,476,780	25,406,291	NC	Hyde	1
270059084	2186	230,042,798	193,294,273	230,042,798	193,294,273	NC	Carteret	2
270148119	5488	524,965	266,824	376,017	213,664	FL	Pinellas	4
270697526	25848	7,893,638	6,141,030	7,691,507	6,064,462	GA	Chatham	3
271341021	49733	37,705,800	33,086,213	37,705,800	33,086,213	NC	Hyde	1
272444348	90549	1,017,342	797,462	1,017,342	797,462	FL	Collier	3
270143653	5321	75,995	46,379	75,995	46,379	SC	Charleston	1
270305476	11336	410,640,305	350,346,703	405,852,813	347,153,580	NC	Carteret	2
270638102	23664	77,670,102	63,452,393	77,670,102	63,452,393	SC	Georgetown	1
271289355	47807	16,627,986	12,914,952	14,791,344	11,955,004	FL	Lee	2
270800049	29665	346,291,297	298,934,012	320,656,638	280,688,070	NC	Carteret	3
270820796	30427	58,975,530	44,490,501	53,085,661	42,134,949	FL	Franklin	3
271635342	60609	4,638,361	3,138,449	3,996,386	2,955,709	FL	Okaloosa	5
272280862	84513	260,314	188,861	260,314	188,861	FL	Walton	2
272491655	92297	13,354,256	11,506,833	12,829,620	11,403,862	RI	Newport	2
270351810	13051	1,076,029	862,742	1,063,940	859,110	SC	Beaufort	2
270694319	25735	6,799,244,128	5,646,435,407	5,305,786,976	5,041,283,232	NC	New Hanover	5
270870019	32255	400,350	286,664	400,350	286,664	GA	Chatham	2
271361431	50483	185,267	84,454	167,455	70,597	AL	Mobile	3
271586053	58798	331,873,974	272,668,179	280,316,110	238,821,185	NC	Carteret	3
272464708	91308	81,891,720	67,151,178	81,891,720	67,151,180	NC	Brunswick	2
271007888	37397	149,328,130	127,179,397	149,328,130	127,179,397	NC	Carteret	1
271776830	65872	286,722,795	253,417,141	279,289,800	248,154,967	FL	Monroe	2
272442484	90480	63,672,306	43,112,504	51,215,839	40,030,132	FL	Collier	4
271400351	51912	340,895,173	287,113,719	292,800,367	256,866,321	FL	Collier	2
271471982	54576	487,793	300,595	452,632	273,409	FL	Volusia	2
270821305	30445	34,355,435	28,832,715	34,355,435	28,832,715	NC	Dare	1
271149402	42638	85,302,543	79,425,593	85,302,543	79,425,593	NC	Dare	3
272367099	87702	339,729,827	293,614,904	314,372,236	277,147,002	NC	Onslow	2
270947666	35155	130,242	58,303	126,906	56,289	LA	Lafourche	3
271428715	52969	23,410,942	20,831,588	23,410,942	20,831,588	NC	Dare	1
272493715	92373	22,489,539	16,997,019	20,237,501	15,906,749	NC	Carteret	1
270046462	1721	132,938,472	112,918,673	132,938,472	112,918,673	NC	Carteret	3
270277572	10279	134,734,117	109,645,995	119,191,811	101,843,930	NC	Onslow	2
271032641	38314	238,197,186	187,085,747	182,340,235	155,642,055	FL	Lee	2
271481484	54931	67,688	29,686	67,688	29,686	NC	Dare	1
272680684	99306	164,253,988	142,986,872	164,253,988	142,986,872	NC	Brunswick	2
270309651	11484	221,555,695	185,526,824	221,555,695	185,526,825	NC	Brunswick	2
270669425	24816	29,878,242	24,394,724	28,456,300	23,792,905	SC	Charleston	2
270806455	29897	11,069,586	9,406,206	11,069,586	9,406,206	NC	Hyde	1
271507125	55880	412,040	183,965	412,040	183,965	TX	Jefferson	3
272238295	82934	7,048,500	5,259,634	6,442,980	5,060,696	FL	Sarasota	1
272488048	92162	32,393,795	26,560,988	32,393,795	26,560,989	SC	Horry	1
270251293	9317	1,153,741	994,481	1,153,741	994,481	NC	Carteret	1
270416345	15443	11,520,449	8,905,151	11,520,449	8,905,151	FL	Lee	1
272271291	84151	15,334,304	12,001,602	15,334,304	12,001,602	SC	Charleston	1
272548595	94415	164,689,132	143,786,553	164,689,132	143,786,553	FL	Collier	3
270845409	31353	87,074,177	76,106,439	87,074,177	76,106,439	NC	Dare	2

EventID	Year	GU_Loss_wDS	GR_Loss_wDS	GU_Loss_xDS	GR_Loss_xDS	LandfallState	LandfallCounty	SS_Intensity
270852970	31632	74,482,037	62,396,004	67,095,197	59,255,922	FL	Pinellas	1
271093386	40568	828,268,750	719,006,072	674,830,221	610,348,811	FL	Palm Beach	3
270699256	25910	358,005	227,680	322,680	198,764	FL	Okaloosa	4
271907518	70701	107,902	54,748	107,902	54,748	LA	Terrebonne	1
270303990	11279	1,435	558	1,123	448	FL	Miami-Dade	4
272575958	95416	107,798,285	91,403,223	107,798,285	91,403,223	NC	Onslow	1
270394309	14619	351,342,090	294,264,042	311,186,764	269,229,819	FL	Monroe	3
270949281	35216	176,231,697	164,833,554	176,231,697	164,833,554	NC	Dare	2
270977128	36245	11,392,674	10,036,791	11,392,674	10,036,791	NC	Dare	1
270584037	21660	19,779,913	15,694,210	19,779,913	15,694,210	GA	Chatham	1
271836266	68062	341,299,940	297,689,549	337,391,738	295,003,079	NC	Brunswick	2
271515256	56179	12,547	1,843	12,547	1,843	FL	Lee	1
270909848	33741	206,250,415	157,608,272	178,783,419	146,217,878	SC	Charleston	4
271355985	50283	140,616,844	105,223,223	122,963,479	100,711,311	AL	Mobile	5
270347921	12908	1,422	557	1,265	486	FL	Bay	2
271153902	42802	105,248,671	88,968,559	105,248,671	88,968,559	SC	Georgetown	2
271477789	54793	46,058	25,135	38,378	21,125	TX	Galveston	5
272060615	76363	17,757,099	13,815,662	17,757,099	13,815,662	NC	Onslow	1
272521710	93418	7,943,407	6,816,975	7,631,007	6,756,411	NY	Suffolk	2
270509763	18906	93,002,671	80,431,746	80,101,941	73,448,995	NY	Suffolk	3
270725423	26886	7,667,187	5,683,432	7,667,187	5,683,432	FL	Gulf	2
270849128	31491	8,105	1,716	8,105	1,716	FL	Santa Rosa	2
272477260	91768	2,266,576,232	1,973,301,178	1,591,311,306	1,490,707,693	FL	Miami-Dade	4
270999563	37087	130,680,881	113,459,014	123,322,971	109,131,798	NC	Carteret	2
271083744	40200	104,772,797	97,215,736	104,772,797	97,215,736	NC	Dare	2
271516226	56214	31,018,539	24,001,471	31,018,539	24,001,471	SC	Charleston	1
271658754	61483	1,058,982	805,301	1,058,982	805,301	LA	Plaquemines	3
271885148	69859	53,933,283	45,798,451	53,933,283	45,798,452	NC	Brunswick	1
271918369	71107	12,467,097	9,012,726	11,037,535	8,422,298	NC	Onslow	1
272248057	83300	11,111,427	8,506,496	11,111,427	8,506,496	NC	Carteret	1
270073914	2746	8,373,419	6,652,937	7,837,176	6,523,880	FL	Duval	3
270817717	30313	118,275,492	99,657,370	118,275,492	99,657,370	SC	Horry	3
272536820	93976	98,887,422	80,869,284	98,887,422	80,869,284	NC	Carteret	2
272668914	98870	92,305,703	80,788,699	82,839,720	75,130,230	FL	Charlotte	3
270573659	21271	2,066,990	1,225,519	2,066,990	1,225,519	FL	Citrus	1
271045222	38783	447,037,656	414,193,737	399,062,325	375,953,819	NC	Hyde	2
271305245	48401	2,029,075	1,689,455	2,029,075	1,689,455	NC	Hyde	1
271577678	58480	469,348,720	420,161,315	414,555,575	378,535,795	SC	Horry	1
272300256	85241	555,291,257	537,603,313	548,922,143	532,448,300	NC	Dare	3
271329493	49305	1,467,169	1,104,038	1,429,829	1,090,559	FL	Nassau	3
271592281	59030	467,201	329,166	467,201	329,166	FL	Okaloosa	2
270625256	23190	16,118,706	14,339,319	16,118,706	14,339,319	NC	Dare	1
271763466	65381	247,965,183	228,880,428	231,855,345	216,604,070	NC	Currituck	2
270499847	18540	734,104,584	610,731,633	535,632,610	490,600,688	NC	Carteret	4
271270380	47106	575,648,225	493,005,639	528,665,438	461,279,322	SC	Charleston	3
271288569	47778	55,785,099	51,184,991	55,785,099	51,184,991	NC	Dare	2
271879026	69637	1,051,690	902,160	1,051,690	902,160	NC	Dare	1
271914320	70957	108,007,370	98,718,338	108,007,370	98,718,339	NC	Hyde	1
272420278	89668	68,041,001	54,253,366	66,291,163	53,472,338	NC	Pender	1
270041926	1559	50,730,357	42,787,882	48,321,240	41,809,678	NC	Carteret	1
271259301	46699	1,839,908,365	1,625,158,840	1,605,500,080	1,465,536,896	NC	Carteret	4
271923202	71284	12,607,794	9,798,052	12,607,794	9,798,052	FL	Miami-Dade	1
272091280	77492	46,929,870	42,704,019	46,929,870	42,704,019	NC	Dare	2
272458598	91078	1,673,919,621	1,458,229,405	1,248,838,526	1,149,254,864	FL	Hernando	3
272685766	99490	11,141,533	8,185,493	10,040,500	7,783,297	FL	Collier	3
270066237	2454	13,660,814	11,092,142	12,272,973	10,800,000	FL	Charlotte	2
271283582	47595	8,690,867	5,750,651	7,191,735	5,237,391	LA	Jefferson	4
271324047	49105	655,745,710	576,662,038	629,245,839	557,644,733	NC	Brunswick	3
272185656	80999	77,763,146	65,068,297	77,763,146	65,068,297	NC	Brunswick	1
272252591	83468	462,716,185	406,969,225	462,716,185	406,969,225	NC	New Hanover	3
272556312	94696	428,321,619	350,643,710	393,608,335	329,484,373	SC	Charleston	3
270645171	23925	6,686,580	5,465,323	6,686,580	5,465,323	NC	Hyde	1
270686066	25431	1,445,020	1,126,085	1,445,020	1,126,085	NC	Dare	2
271008633	37425	503,057,211	428,534,735	438,058,161	386,162,843	FL	Collier	2
271029843	38207	30,686,982	23,446,365	28,960,446	22,759,186	GA	Chatham	3
272300898	85265	6,684,860	4,494,412	5,532,525	4,105,074	LA	Terrebonne	4
272362986	87555	11,499,081	10,218,666	11,499,081	10,218,666	NC	Dare	1
271474118	54658	20,588,889	15,947,914	20,588,889	15,947,914	NC	Carteret	1
271799224	66699	71,758,384	57,977,579	68,312,800	56,292,081	FL	St. Lucie	2
271441547	53444	345,168	213,567	345,168	213,567	FL	Santa Rosa	1
272457551	91038	35,683,218	28,760,800	35,683,218	28,760,800	FL	Martin	1

EventID	Year	GU_Loss_wDS	GR_Loss_wDS	GU_Loss_xDS	GR_Loss_xDS	LandfallState	LandfallCounty	SS_Intensity
271462388	54215	2,146,936	1,526,174	2,027,036	1,478,904	FL	Monroe	2
271748203	64815	1,980,172,857	1,821,237,360	1,814,817,637	1,698,883,905	NC	Onslow	3
271961442	72692	186,605	100,062	153,593	79,812	FL	Brevard	1
271986504	73615	35,846,889	29,963,648	35,846,889	29,963,648	SC	Horry	1
270998291	37039	338,842,607	286,222,378	338,842,607	286,222,379	NC	Carteret	2
270244948	9078	11,877,217	8,993,343	10,744,893	8,668,743	AL	Baldwin	4
270957488	35519	11,689,662	9,195,488	11,689,662	9,195,489	SC	Charleston	1
271158510	42972	24,341,472	21,236,099	22,980,022	20,709,483	NC	Dare	1
272335182	86534	11,978,296	10,552,323	11,978,296	10,552,323	NC	Dare	1
270605539	22445	33,339,995	23,965,742	28,731,423	22,717,196	FL	Dixie	2
270768674	28496	965,858	778,665	904,067	765,911	FL	Duval	1
270512129	18993	196,445,361	172,812,391	196,445,361	172,812,391	NC	Carteret	2
271160637	43049	227,304,866	213,777,202	227,304,866	213,777,202	NC	Dare	1
271202268	44589	5,228,766	3,719,947	5,228,766	3,719,948	FL	Miami-Dade	1
270653094	24214	16,774,179	14,783,308	16,774,179	14,783,308	NC	Hyde	2
271072545	39790	429,636	226,998	429,636	226,998	SC	Charleston	1
272058135	76270	6,709,650	4,606,439	5,680,758	4,255,129	FL	Palm Beach	4
272304998	85418	1,872,754	1,492,453	1,872,754	1,492,453	SC	Charleston	2
272372715	87909	27,814,376	21,947,931	26,263,293	21,482,749	MS	Harrison	2
272525716	93570	15,161,568	11,663,714	14,437,759	11,401,255	GA	McIntosh	3
272573793	95339	138,010,850	119,756,479	138,010,850	119,756,479	NC	Carteret	1
272632369	97516	372,574,462	349,648,562	336,452,909	320,543,191	FL	Monroe	1
270407312	15104	2,028,868	1,091,776	2,028,868	1,091,776	FL	Bay	1
271269719	47082	158,579,262	117,371,908	125,539,575	102,435,283	FL	Miami-Dade	4
272409677	89279	186,209,203	136,895,031	152,575,544	124,943,986	SC	Charleston	2
272458017	91056	74,215,911	64,541,508	74,215,911	64,541,508	NC	Carteret	2
271127653	41832	746,208	640,374	746,208	640,374	NC	Dare	1
271248264	46286	136,221,975	127,660,523	136,221,975	127,660,523	NC	Dare	2
272263313	83854	126,006,987	101,519,806	108,879,871	93,794,589	FL	Sarasota	1
272342876	86820	4,292,477	3,102,310	3,727,337	2,958,463	FL	Monroe	3
270656795	24348	221,317,811	184,149,622	191,636,186	166,258,445	NC	Carteret	1
271057545	39239	145,132,653	123,101,707	145,132,653	123,101,707	NC	Brunswick	1
271601915	59379	16,720,696	13,658,555	16,720,696	13,658,555	NC	Carteret	2
272585336	95759	21,052,632	15,785,206	18,476,800	14,604,409	FL	Pinellas	2
272634386	97592	615,501	436,484	545,514	409,501	FL	Monroe	3
270408836	15161	22,201,985	20,257,650	22,201,985	20,257,650	NC	Hyde	1
270705672	26148	416,280,221	357,225,705	388,984,797	340,399,456	SC	Horry	3
270897542	33283	5,149,819	3,377,362	3,986,932	3,145,904	FL	Miami-Dade	4
271171037	43439	60,103,032	50,041,903	60,103,032	50,041,903	SC	Charleston	2
271792153	66438	28,519,436	25,594,087	28,519,436	25,594,087	NC	Dare	1
272309087	85574	329,957,040	261,333,954	285,868,237	238,981,829	SC	Charleston	4
271116517	41423	4,767	1,632	4,767	1,632	MS	Jackson	2
271210519	44891	20,255,222	15,824,366	20,255,222	15,824,366	NC	Pender	1
272409891	89288	17,122,033	12,380,532	15,043,869	11,709,759	NC	Carteret	1
272504335	92765	15,739,491	13,940,430	15,739,491	13,940,430	NC	Hyde	1
270180594	6681	48,064,517	39,802,396	47,521,626	39,577,461	FL	Collier	2
270336421	12479	28,488,651	25,402,556	28,488,651	25,402,556	NC	Dare	1
270371499	13771	41,541,800	34,418,520	41,541,800	34,418,521	FL	Monroe	1
270398433	14773	568,856,582	493,448,760	498,467,471	445,214,317	NC	Carteret	4
270620632	23014	90,592,581	74,677,609	85,491,032	72,152,673	FL	Miami-Dade	3
271287663	47745	105,987,090	80,579,553	90,573,133	74,056,161	FL	Volusia	2
271547462	57377	511,156,006	408,294,489	422,449,435	358,931,274	SC	Charleston	4
272179415	80768	590,943	266,375	567,579	252,631	FL	Palm Beach	2
272186676	81038	411,229	218,089	411,229	218,089	FL	Brevard	1
272429114	89990	52,295,867	43,868,760	52,295,867	43,868,760	NC	Brunswick	1
270089248	3318	2,945	1,279	2,470	1,068	TX	Chambers	4
270696961	25828	501,925,734	443,342,864	501,925,734	443,342,864	NC	New Hanover	1
271556173	57696	134,009,857	110,706,652	134,009,857	110,706,652	NC	Onslow	2
271732042	64204	150,391,891	126,544,812	133,121,499	116,859,187	FL	Palm Beach	3
272077142	76971	36,756,567	27,725,391	28,813,895	25,792,761	NY	Queens	2
272218538	82196	15,070,404	13,215,365	14,901,180	13,174,399	NC	Currituck	1
270789009	29262	7,849,158	5,917,285	7,849,158	5,917,285	SC	Charleston	1
270218230	8085	31,455,788	25,760,914	31,455,788	25,760,914	NC	Hyde	1
270994794	36905	131,569	84,640	123,125	79,278	FL	Taylor	4
272219819	82246	40,495,108	31,091,506	36,603,601	30,106,710	GA	McIntosh	3
270307406	11405	13,449,455	10,167,145	12,919,815	9,939,313	GA	Glynn	3
270498917	18502	497,596,072	427,601,196	460,554,767	402,449,878	NC	Onslow	2
270879770	32621	9,203	3,450	9,203	3,450	NC	Dare	1
271394660	51703	1,064,719	862,739	1,064,719	862,739	VA	Northampton	1
271528788	56686	121,067,423	102,677,005	121,067,423	102,677,005	NC	Brunswick	1
271626245	60272	91,830	64,674	91,830	64,674	FL	Franklin	2

EventID	Year	GU_Loss_wDS	GR_Loss_wDS	GU_Loss_xDS	GR_Loss_xDS	LandfallState	LandfallCounty	SS_Intensity
272180076	80792	1,711,113	1,204,100	1,711,113	1,204,100	LA	Iberia	2
271162367	43111	78,058,199	63,946,897	77,173,906	63,526,381	FL	Palm Beach	1
271762641	65351	18,906,874	16,954,634	18,906,874	16,954,634	NC	Dare	2
272449101	90726	142,558,479	122,871,103	120,465,134	109,140,560	FL	Collier	2
270285388	10571	5,941,043,465	5,190,577,678	4,481,310,563	4,192,615,089	NC	Pender	5
270355336	13180	3,353,073	2,895,169	3,353,073	2,895,169	NC	Dare	1
270379668	14068	12,486,048	8,883,162	10,680,383	8,434,753	FL	Escambia	4
270049072	1817	308,519,423	269,724,118	249,615,071	228,585,997	FL	Lee	3
270501667	18611	1,454,602,249	1,317,280,207	1,309,093,509	1,210,085,396	NC	Brunswick	2
270443919	16467	30,620,052	24,751,207	30,620,052	24,751,207	NC	Carteret	1
270656612	24342	70,812,824	64,450,482	70,812,824	64,450,482	NC	Hyde	1
270723246	26806	1,496,756,795	1,345,204,496	1,339,057,760	1,229,252,082	NC	Brunswick	3
271012331	37558	68,512,467	63,330,488	68,512,467	63,330,488	NC	Dare	2
271841308	68247	101,286,546	83,819,198	98,679,230	82,510,978	NC	Carteret	1
272199100	81492	68,577,746	58,791,481	68,577,746	58,791,481	NC	Dare	4
270019290	722	27,602,395	22,138,922	27,602,395	22,138,922	SC	Horry	1
270304690	11307	55,504,611	45,958,796	55,504,611	45,958,796	FL	Miami-Dade	1
271323649	49089	706,772	603,403	706,772	603,403	NC	Dare	2
272407889	89213	154,571,610	125,464,461	150,539,999	123,087,664	NC	Onslow	2
272501764	92674	70,002,919	59,400,463	67,227,677	58,130,089	NC	Hyde	2
271147806	42577	272,204,858	246,609,338	227,918,739	213,646,780	FL	Sarasota	2
271658074	61459	11,969,109	10,266,085	11,969,109	10,266,086	NC	Hyde	1
271801719	66793	21,914,879	19,598,266	21,914,879	19,598,266	NC	Dare	1
272627715	97342	38,473	11,999	38,473	11,999	SC	Beaufort	2
270810218	30034	6,525,194	5,126,892	6,107,184	5,022,446	FL	Pinellas	1
271178185	43699	291,016	159,691	291,016	159,691	FL	Bay	3
271679388	62250	6,411,895	5,668,272	6,411,895	5,668,272	NY	Suffolk	1
271558231	57770	663,967,983	591,508,444	656,270,367	585,967,675	NC	Brunswick	2
271779434	65965	162,672,674	127,439,901	139,505,324	116,570,608	FL	Hernando	2
272154173	79817	45,879,277	37,550,216	45,879,277	37,550,216	NC	Brunswick	1
272351602	87141	36,127	16,443	36,127	16,443	SC	Charleston	1
271228456	45559	3,430,222	2,035,776	3,430,222	2,035,776	FL	Brevard	2
272127226	78822	38,496,044	29,552,457	34,975,127	28,556,751	AL	Baldwin	4
270966306	35847	152,183,369	136,600,841	146,138,598	132,620,333	NC	Carteret	2
271681619	62334	384,221,394	344,204,008	384,221,394	344,204,008	NC	Carteret	3
271164943	43208	10,793,530	8,927,377	10,793,530	8,927,377	NC	Carteret	1
271943848	72029	1,199,658	938,233	1,199,658	938,233	NC	Dare	1
272306342	85470	48,642,504	42,899,841	48,642,504	42,899,842	NC	Hyde	1
270682945	25318	48,386,892	39,837,080	48,386,892	39,837,081	NC	Carteret	1
270930780	34520	35,357,106	28,752,445	35,357,106	28,752,445	NC	Onslow	1
270346384	12850	4,154	530	4,154	530	LA	Plaquemines	1
270647954	24020	3,297,461	2,699,829	3,297,461	2,699,829	FL	Bay	3
271105229	41006	744,970	468,123	565,509	349,262	FL	Monroe	3
271987637	73656	299,914,864	247,686,869	257,855,148	220,893,136	NC	Carteret	3
271046765	38840	5,722,434	4,280,646	5,722,434	4,280,646	SC	Charleston	1
271866762	69194	4,785,217	3,456,173	4,785,217	3,456,173	NC	Carteret	1
271890942	70067	56,319,041	52,434,449	56,319,041	52,434,449	NC	Dare	2
272260751	83762	10,941,037	8,517,274	10,941,037	8,517,276	SC	Charleston	1
272324783	86146	771,551	534,506	672,864	500,658	FL	Bay	2
272410314	89303	170,832,448	146,091,718	170,832,448	146,091,718	NC	Pender	1
271742690	64607	142,038,752	113,439,640	126,228,312	105,190,827	SC	Beaufort	4
272053829	76105	36,184,399	32,282,898	36,184,399	32,282,898	NC	Dare	1
270567353	21036	451,809,758	409,720,093	451,809,758	409,720,096	NC	Brunswick	2
271593061	59057	58,825,053	48,561,755	58,825,053	48,561,755	NC	Carteret	1
270307249	11399	614,083,163	536,773,194	544,633,426	486,552,517	SC	Charleston	3
270533822	19781	6,546,749	4,744,971	5,756,616	4,487,694	FL	Pinellas	1
270751369	27853	55,119,218	44,014,739	54,496,040	43,819,485	SC	Charleston	1
271464940	54312	209,604,352	158,447,418	179,635,471	145,981,552	SC	Charleston	3
272065237	76534	377,521,503	326,451,501	367,544,304	320,044,696	NC	Onslow	2
270265317	9831	377,968	285,951	377,968	285,951	NC	Carteret	1
272254479	83537	51,330,824	39,821,191	46,581,674	37,370,447	FL	Sarasota	2
272497790	92526	37,043,360	30,766,651	37,043,360	30,766,651	NC	Carteret	2
270389913	14457	84,928	31,914	84,928	31,914	TX	Galveston	2
270981713	36417	255,218,583	243,902,802	255,218,583	243,902,802	NC	Hyde	3
271310132	48583	2,657,535	1,848,284	2,404,154	1,741,791	FL	Palm Beach	3
272687107	99538	4,682,229	3,551,968	4,219,105	3,427,164	NC	Hyde	1
270171826	6352	100,306,297	76,903,726	88,446,379	71,725,280	SC	Beaufort	2
270597175	22143	108,934,161	100,211,394	102,802,959	96,106,779	NC	Dare	2
272297730	85147	3,967,810	3,448,622	3,967,810	3,448,622	NY	Suffolk	1
272443190	90507	505,564,600	432,147,051	492,300,740	423,295,099	NC	New Hanover	2
270761251	28215	40,706	11,120	36,647	9,003	FL	Monroe	3

EventID	Year	GU_Loss_wDS	GR_Loss_wDS	GU_Loss_xDS	GR_Loss_xDS	LandfallState	LandfallCounty	SS_Intensity
271083882	40206	4,671,266	3,705,496	4,671,266	3,705,496	NC	Carteret	1
271352275	50144	11,574,784	9,211,121	11,574,784	9,211,121	SC	Charleston	1
271501870	55690	1,050,203	758,390	1,050,203	758,390	GA	Chatham	1
271560152	57842	387,890	236,539	363,046	215,856	FL	Wakulla	2
270299245	11101	75,155	35,772	72,174	33,306	NY	Nassau	1
272545402	94295	73,178,637	59,437,473	73,178,637	59,437,473	SC	Georgetown	2
270174813	6463	4,723	1,623	4,498	1,550	FL	Walton	3
270272820	10105	3,755,204	3,225,652	3,755,204	3,225,652	NC	Dare	2
270910356	33758	2,346,822	1,395,538	2,215,288	1,312,236	FL	Palm Beach	4
271578233	58502	61,530,312	47,862,977	61,530,312	47,862,977	SC	Charleston	2
271582286	58656	17,075,115	13,809,872	17,075,115	13,809,872	NC	Carteret	1
272127566	78834	15,348,985	10,711,886	12,704,443	10,210,085	FL	Taylor	3
271529973	56732	672,881	520,718	672,881	520,718	GA	Glynn	2
272051099	76008	222,299	111,765	203,160	99,165	FL	Monroe	2
272219188	82221	106,867,658	93,443,678	106,867,658	93,443,678	NC	Carteret	2
272319465	85952	2,362,599	1,675,634	2,362,599	1,675,634	SC	Charleston	1
272585417	95762	4,928,680	3,113,650	4,426,092	2,853,085	LA	Terrebonne	3
270075858	2817	69,441,173	57,335,588	68,654,536	56,983,113	SC	Charleston	1
270121008	4496	16,771,885	14,248,516	16,771,885	14,248,516	FL	Collier	1
270034191	1269	150,740,152	132,233,493	150,740,152	132,233,495	NC	Hyde	4
270732797	27160	443,599,417	376,839,355	404,364,854	350,878,372	NC	New Hanover	2
271431210	53063	158	11	158	11	FL	Broward	1
271539672	57088	10,181,964	7,803,824	9,921,888	7,705,433	SC	Charleston	1
271837335	68100	40,542,229	31,618,266	40,542,229	31,618,266	SC	Georgetown	1
270700509	25955	17,759,494	15,039,513	17,759,494	15,039,513	NC	Hyde	3
272550968	94502	31,185,770	25,100,313	31,185,770	25,100,313	FL	Taylor	3
270678972	25171	55,305,134	45,587,545	55,305,134	45,587,545	FL	Collier	1
272207136	81782	1,173,321	1,006,997	1,173,321	1,006,997	NC	Dare	1
272640077	97801	1,371,233	1,017,657	1,371,233	1,017,658	FL	Broward	1
272673440	99034	2,052,442	1,506,261	2,052,442	1,506,261	FL	Taylor	2
270283432	10494	6,624,190	5,202,397	6,624,190	5,202,397	SC	Charleston	2
270869554	32238	61,555,728	49,044,061	59,980,418	48,565,398	GA	Glynn	2
271685436	62470	23,310,278	19,449,074	23,310,278	19,449,074	NC	Carteret	1
270679972	25206	2,264,408	1,774,222	2,048,097	1,728,792	NY	Suffolk	2
271503261	55741	721,933	485,140	653,014	443,866	LA	Vermilion	3
270180771	6688	133,133	64,496	114,254	52,398	FL	Flagler	3
271517513	56263	11,891,406	10,570,894	11,891,406	10,570,894	NC	Dare	1
271810296	67112	472,809,811	386,710,888	393,917,106	339,036,249	SC	Charleston	3
271837423	68103	118,236,933	93,576,682	84,452,739	76,132,900	NJ	Atlantic	3
272048091	75896	1,853,030	1,477,905	1,853,030	1,477,905	SC	Charleston	1
272380493	88198	7,407,551	5,732,949	7,407,551	5,732,951	SC	Charleston	1
270980013	36354	174,230	128,558	174,230	128,558	FL	Franklin	2
271400703	51924	128,716,422	109,522,022	127,249,907	108,721,685	SC	Charleston	2
271152317	42746	1,725,077	930,587	1,515,593	781,659	FL	Monroe	2
271683410	62395	32,957,345	29,901,869	32,957,345	29,901,869	NC	Dare	3
270257211	9536	22,088,877	16,763,271	21,036,023	16,388,593	SC	Charleston	1
270755982	28019	2,667,674	1,837,085	2,667,674	1,837,085	GA	Chatham	1
272362653	87543	13,688,946	11,155,792	13,688,946	11,155,792	SC	Charleston	1
271666354	61767	11,315,728	8,262,937	10,280,375	7,765,997	NC	Carteret	1
272343859	86857	3,378,130	2,610,332	3,378,130	2,610,332	SC	Charleston	3
270197071	7307	61,660,955	56,143,420	61,660,955	56,143,420	NC	Hyde	1
270404088	14984	4,557,973	3,481,866	4,378,240	3,410,667	FL	Bay	3
271211432	44924	2,085,385,089	1,916,239,982	1,822,736,426	1,754,340,575	NC	Carteret	4
271893494	70164	68,734,051	58,436,742	68,734,051	58,436,742	NC	Carteret	1
270000805	31	83,066,418	72,123,068	83,066,418	72,123,068	NC	Hyde	4
270877137	32521	41,064,182	30,728,101	36,235,005	29,416,646	FL	Levy	2
270351986	13057	496,649,649	426,450,895	374,868,503	338,574,123	FL	Manatee	2
270372522	13805	335,635,684	281,903,025	326,948,376	276,445,025	SC	Georgetown	3
271544088	57254	85,895,275	76,224,245	80,349,342	73,144,960	NC	Dare	1
270315271	11696	83,159,395	69,060,279	83,159,395	69,060,279	NC	Carteret	1
270618874	22947	57,168,034	45,830,864	57,168,034	45,830,865	FL	Indian River	1
270352559	13078	1,626,287	1,075,301	1,338,782	973,432	FL	Pasco	2
270730612	27079	39,470,708	32,561,370	39,470,708	32,561,370	NC	Brunswick	1
271080634	40085	732,573,992	692,338,045	626,677,574	607,329,153	NC	Dare	3
271134941	42097	2,794,194	2,178,068	2,794,194	2,178,069	SC	Beaufort	1
271639387	60760	2,131,309	1,352,483	1,809,288	1,204,512	FL	Brevard	3
271073515	39826	56,876,929	46,322,848	53,194,637	44,378,259	NC	Carteret	2
271925097	71353	358,692,509	332,852,411	358,692,509	332,852,411	NC	Hyde	3
272693855	99785	293,647	133,412	293,647	133,412	RI	Washington	1
270257204	9536	944,530	733,275	899,747	716,875	GA	Glynn	3
271439217	53357	487,272,585	433,902,860	487,272,585	433,902,861	NC	New Hanover	2

EventID	Year	GU_Loss_wDS	GR_Loss_wDS	GU_Loss_xDS	GR_Loss_xDS	LandfallState	LandfallCounty	SS_Intensity
270121096	4499	102,944,614	71,887,086	83,987,058	67,523,373	SC	Beaufort	3
270795279	29493	47,640	14,935	47,640	14,935	LA	Cameron	1
271249777	46344	2,359,695	1,623,087	2,359,695	1,623,087	SC	Charleston	1
270282725	10466	2,263,012	1,978,696	2,263,012	1,978,696	NC	Dare	1
270322317	11958	623,463	524,531	623,463	524,531	NC	Dare	1
271620258	60050	10,432,166	7,414,278	8,682,047	7,102,253	FL	Palm Beach	2
270180064	6660	72,797,378	59,729,745	72,797,378	59,729,745	SC	Charleston	3
270444259	16479	6,484,354	4,587,867	6,484,354	4,587,867	FL	Monroe	2
272228049	82553	24,439,110	20,345,283	22,491,213	19,533,702	FL	Collier	3
270653667	24235	7,246,310	5,842,127	7,246,310	5,842,127	SC	Charleston	1
270827815	30685	57,011,872	42,374,921	40,744,056	35,920,780	FL	Collier	2
272057795	76258	28,716,127	21,049,270	25,337,583	20,099,661	FL	Martin	3
270284826	10549	248,220,459	207,924,861	248,220,459	207,924,862	NC	Brunswick	2
270337701	12528	101,320,697	85,527,180	101,320,697	85,527,180	SC	Charleston	2
272386942	88439	111,750,749	93,111,038	111,750,749	93,111,039	NC	Brunswick	1
270086502	3216	33,016,739	24,579,180	28,890,761	22,924,881	SC	Charleston	1
270722596	26781	83,133,962	68,065,049	83,133,962	68,065,049	NC	New Hanover	1
270121015	4496	316,356,148	237,928,747	255,823,611	210,085,430	SC	Charleston	3
270155942	5774	30,814,260	27,870,866	30,814,260	27,870,866	NC	Hyde	2
272673614	99040	875,387,246	784,866,439	832,654,560	752,694,649	NC	Brunswick	2
272399843	88916	123,919	56,715	123,919	56,715	GA	Glynn	1
270611478	22669	67,312,375	56,619,748	57,780,984	52,347,309	NY	Queens	2
270650151	24101	53,918,674	42,827,368	53,918,674	42,827,368	NC	Pender	1
270900516	33396	65,254,692	57,820,313	62,672,287	56,463,898	NC	Hyde	1
271050857	38991	59,559,066	47,437,316	59,559,066	47,437,316	FL	Taylor	3
270275777	10213	4,363,871	3,500,146	4,363,871	3,500,146	FL	Collier	1
270800042	29665	458,317,123	411,238,285	428,086,406	387,858,632	SC	Horry	1
270900761	33405	12,095	7,326	11,520	6,966	FL	Palm Beach	1
270931201	34535	20,284,978	16,320,526	20,284,978	16,320,526	FL	Miami-Dade	1
272223639	82386	35,950,624	29,787,490	35,950,624	29,787,490	FL	Brevard	2
270944712	35043	30,865	14,470	24,557	11,957	LA	Lafourche	4
272552938	94573	208,281,354	171,188,737	187,213,249	158,124,807	NC	Carteret	2
270514471	19080	5,338,776	3,805,446	4,201,472	3,672,433	NJ	Ocean	2
270535603	19847	22,757,409	18,158,594	22,757,409	18,158,594	SC	Georgetown	1
270108828	4040	6,583,438	5,757,139	6,583,438	5,757,139	FL	Brevard	1
270410234	15212	246,516,343	191,068,789	215,443,902	178,117,935	SC	Charleston	3
270826179	30626	131,488	66,723	124,109	61,538	FL	Miami-Dade	1
271278628	47413	1,030,534	681,987	972,979	650,568	AL	Mobile	3
271340926	49730	2,180,995	1,738,852	2,180,995	1,738,852	SC	Beaufort	1
272130194	78934	118,231,132	105,665,087	118,231,132	105,665,087	NC	Hyde	1
272206342	81752	47,850,151	43,637,050	46,623,648	42,928,744	NC	Dare	3
272476592	91744	58,645,659	49,153,866	58,645,659	49,153,866	NC	Hyde	1
270259874	9635	1,354,033	757,957	969,087	666,754	FL	Indian River	1
271147461	42565	4,041,095,140	3,562,643,878	3,281,131,518	3,061,172,012	NC	New Hanover	4
271533514	56860	1,372,788	739,684	1,337,720	714,320	FL	Martin	2
271715936	63615	4,595,192	4,005,880	4,595,192	4,005,880	NC	Hyde	1
271799591	66715	271,406,555	231,404,630	271,406,555	231,404,630	NC	Onslow	1
272350753	87111	5,655,902	4,230,957	5,655,902	4,230,957	NC	Carteret	1
270010953	411	10,771,115	9,568,735	10,771,115	9,568,735	NC	Dare	1
271851104	68615	84,048,231	73,202,514	84,048,231	73,202,514	FL	Monroe	1
272416847	89542	795,063,517	768,264,901	774,313,714	752,149,429	NC	Hyde	3
270199117	7381	200,924,691	174,711,412	200,924,691	174,711,412	NC	Brunswick	1
270405009	15021	1,567,837	1,264,119	1,567,837	1,264,119	FL	Collier	1
270539643	19992	1,915,201	1,289,986	1,893,546	1,279,057	FL	Volusia	3
272006047	74337	236,666,066	200,107,932	225,131,083	192,735,755	NC	Onslow	2
272010603	74510	28,597,895	22,832,443	28,597,895	22,832,443	SC	Georgetown	2
272045402	75797	363,196	200,047	310,774	168,684	FL	Franklin	3
270610515	22633	111,729,889	73,679,306	82,635,923	65,883,918	FL	Lee	4
270726815	26939	309,404,708	283,242,097	309,404,708	283,242,097	NC	Hyde	1
271997776	74026	413,215	277,341	372,247	254,501	FL	Gulf	3
270505928	18765	290,390	222,281	271,704	216,873	NY	Suffolk	3
271524960	56545	5,506,880	4,276,938	5,506,880	4,276,938	FL	Collier	1
271881328	69719	2,976,971	2,055,373	2,566,878	1,938,462	FL	Santa Rosa	1
272483213	91986	632,765,571	550,167,828	548,386,756	492,883,965	NC	Carteret	3
271626913	60296	2,801,154	1,929,353	2,801,154	1,929,353	FL	Wakulla	1
272554096	94615	384,903,664	343,693,346	384,903,664	343,693,346	NC	Onslow	2
270459099	17029	302,143,249	274,815,716	237,910,562	225,488,395	NY	Suffolk	3
270656443	24336	334,123	174,270	330,348	171,407	FL	Palm Beach	2
271627246	60308	20,303	11,468	20,074	11,275	LA	Iberia	3
270056367	2082	61,025,174	48,711,575	61,025,174	48,711,577	SC	Georgetown	2
270241115	8936	1,674,518	1,020,644	1,608,593	984,468	FL	Miami-Dade	1

EventID	Year	GU_Loss_wDS	GR_Loss_wDS	GU_Loss_xDS	GR_Loss_xDS	LandfallState	LandfallCounty	SS_Intensity
271690876	62671	370,218	204,156	370,218	204,156	FL	Miami-Dade	2
271861025	68981	63,363	34,081	63,363	34,081	AL	Baldwin	3
272199943	81521	242,707	167,082	195,578	125,416	FL	Miami-Dade	3
272018970	74820	137,713	74,495	137,713	74,495	SC	Charleston	1
270232247	8605	274,060,421	237,699,680	274,060,421	237,699,680	SC	Horry	2
270280031	10367	133,996,437	125,296,642	133,996,437	125,296,642	NC	Dare	3
270374696	13887	220,169,861	172,398,112	209,590,135	166,933,551	SC	Georgetown	3
270556979	20646	26,066,225	21,176,944	26,066,225	21,176,944	FL	Manatee	1
270668790	24792	5,563,475	4,898,373	5,563,475	4,898,373	NC	Dare	1
271155717	42871	19,488,563	16,860,078	18,399,808	16,502,133	RI	Washington	2
272296030	85084	2,103,950,705	1,849,034,335	1,789,893,721	1,634,967,598	NC	Carteret	4
270536603	19882	2,430,476	1,736,657	2,430,476	1,736,657	GA	Chatham	2
270909577	33732	478,554,056	448,897,370	451,381,219	426,823,844	NC	Carteret	3
272208603	81836	139,218,730	127,889,186	139,218,730	127,889,186	NC	Dare	3
270127724	4741	50,536,143	41,274,625	50,536,143	41,274,626	NC	Brunswick	1
271704560	63180	21,534,614	16,487,200	20,507,437	16,131,747	SC	Beaufort	2
272211942	81955	291,838,491	257,348,276	291,838,491	257,348,276	NC	Brunswick	2
270046688	1730	661,169	464,833	653,723	461,152	FL	Volusia	3
270584811	21686	356,830,440	291,713,955	309,897,092	263,558,490	NC	Pender	2
270903549	33506	76,473,191	63,425,624	71,525,575	60,889,468	FL	Miami-Dade	2
271543294	57224	4,970,225	3,926,422	4,970,225	3,926,422	NC	Carteret	1
271972109	73089	9,282,782	6,653,742	8,686,400	6,386,761	SC	Charleston	1
270174718	6460	229,823	175,332	229,823	175,332	NC	Dare	1
270340016	12612	248,233,440	213,053,733	248,233,440	213,053,739	NC	Carteret	2
271847967	68497	309,410,947	266,063,630	309,410,947	266,063,631	NC	Pender	1
271937388	71799	46,544,428	37,401,538	45,351,894	36,956,298	FL	Monroe	1
272264955	83913	217,072,874	184,895,262	217,072,874	184,895,262	NC	Brunswick	1
271202356	44592	18,564,700	14,809,889	18,564,700	14,809,889	NC	Carteret	1
272098802	77767	1,969,903	1,361,174	1,662,806	1,254,261	GA	Chatham	1
271834868	68011	209,965,961	186,050,217	187,448,000	170,346,036	NC	Carteret	3
272583893	95705	1,729,000,758	1,489,987,880	1,429,577,951	1,280,918,871	NC	Carteret	4
272586884	95816	19,466,002	15,914,423	19,466,002	15,914,423	NC	Carteret	2
270497523	18447	1,311,720	897,501	1,217,104	839,280	AL	Baldwin	3
271007656	37389	55,196,074	49,809,435	54,572,694	49,516,523	NC	Dare	1
271276928	47350	37,321,301	28,573,697	33,745,204	27,441,389	FL	Levy	4
272182879	80897	22,084,151	17,738,019	22,084,151	17,738,019	SC	Charleston	1
270313659	11636	1,041,924,403	948,060,269	963,559,869	891,924,353	SC	Georgetown	4
270928946	34450	359,501,218	306,176,173	345,045,692	296,809,749	SC	Horry	2
272264218	83886	2,276,672,967	1,990,825,023	1,861,130,859	1,701,467,877	NC	Brunswick	4
272563872	94974	58,803,324	43,943,836	52,083,070	42,300,810	FL	Miami-Dade	4
270002085	80	39,631,992	33,467,813	36,767,105	32,342,373	VA	Virginia Beach (	2
270939244	34837	61,659,116	48,212,166	56,016,376	45,981,200	FL	Volusia	3
271221006	45282	47,195,464	35,946,421	39,022,098	32,230,749	NY	Suffolk	3
272493444	92364	67,095,827	52,960,442	59,634,230	49,156,213	FL	Collier	3
270981204	36399	11,630,892	9,503,860	11,630,892	9,503,860	NC	Carteret	1
271211940	44941	2,558,113	1,566,628	1,954,676	1,351,691	FL	Lee	3
271731778	64195	127,900,615	105,527,848	122,818,121	103,213,450	FL	Monroe	2
270044122	1639	152,626	91,660	152,626	91,660	LA	Iberia	3
270980246	36363	5,055,767	3,581,981	4,856,245	3,480,546	LA	Lafourche	2
271268467	47038	633,410	465,956	603,402	452,058	FL	Sarasota	1
271275649	47302	287,379,890	223,107,115	245,028,497	202,928,467	NC	Onslow	2
271593709	59080	20,836,464	16,614,146	20,836,464	16,614,146	NC	Carteret	1
271605345	59504	46,577,006	37,571,943	46,577,006	37,571,943	NC	Onslow	1
272262061	83810	78,793,781	64,052,557	78,793,781	64,052,558	NC	Carteret	2
272562902	94938	3,292,164	2,423,945	3,292,164	2,423,945	SC	Beaufort	1
272592338	96011	32,835,997	25,900,131	30,224,301	24,974,163	FL	Lee	2
270054445	2009	24,122,822	18,850,085	24,122,822	18,850,085	NC	Onslow	1
271248504	46295	44,341,761	40,105,318	43,840,739	39,865,260	RI	Newport	2
272231308	82678	6,911,363	5,312,253	6,911,363	5,312,253	SC	Charleston	1
271076437	39934	37,440	5,169	37,440	5,169	NY	Suffolk	1
271985082	73564	123,547,065	102,120,533	123,547,065	102,120,533	NC	New Hanover	1
272071368	76758	1,000,893	717,555	869,295	692,673	FL	Miami-Dade	3
272504342	92765	73,602,912	63,386,229	64,663,945	58,980,559	MA	Dukes	3
270401551	14890	474,912	327,699	456,232	318,079	FL	Dixie	1
271124926	41730	1,444,794	1,230,088	1,444,794	1,230,088	NC	Dare	1
271652852	61263	41,934,378	35,270,504	41,934,378	35,270,504	NC	Carteret	2
271928709	71483	104,089,169	97,013,455	104,089,169	97,013,455	NC	Dare	2
270921317	34164	12,321,931	8,985,810	11,256,528	8,494,747	NC	Carteret	1
272406937	89176	2,646,038	2,294,007	2,646,038	2,294,007	NC	Dare	1
272468965	91468	27,900,022	22,678,181	27,900,022	22,678,181	FL	Collier	1
272610409	96698	62,936,513	49,185,468	57,173,690	46,584,619	SC	Beaufort	2

EventID	Year	GU_Loss_wDS	GR_Loss_wDS	GU_Loss_xDS	GR_Loss_xDS	LandfallState	LandfallCounty	SS_Intensity
270741831	27509	38,193,678	29,877,111	37,762,382	29,710,963	SC	Charleston	1
271048151	38891	74,143	35,460	63,604	28,287	FL	Levy	2
271525117	56551	135,477,307	112,447,628	135,477,307	112,447,628	NC	New Hanover	1
272389642	88537	402,467,581	336,922,879	360,424,075	309,557,949	NC	New Hanover	1
270767769	28464	1,465,850	1,174,848	1,465,850	1,174,848	FL	Volusia	3
271134796	42091	119,701,375	94,999,810	114,939,569	93,344,977	GA	Chatham	3
270956250	35475	1,270,661,042	1,118,424,292	1,151,965,226	1,034,082,738	NC	Hyde	3
270640613	23757	119,383,708	102,945,496	119,383,708	102,945,496	NC	Brunswick	1
272132349	79016	4,242,830	3,442,274	4,242,830	3,442,274	SC	Charleston	1
272342276	86795	54,614,961	43,716,727	54,614,961	43,716,728	SC	Georgetown	3
270979188	36324	1,896,366,500	1,670,412,820	1,570,590,115	1,444,939,484	NC	Onslow	3
272242812	83105	5,167	1,571	5,034	1,522	FL	Broward	2
270239526	8875	93,929,727	75,547,987	92,863,429	75,189,995	SC	Charleston	3
270268034	9929	5,303,765	3,959,723	5,303,765	3,959,723	SC	Georgetown	1
272082956	77183	119,687,663	105,414,589	119,687,663	105,414,589	NC	Dare	2
270491353	18219	54,913,969	44,739,592	54,913,969	44,739,592	NC	Carteret	1
271612818	59780	350,527	159,580	333,863	149,839	TX	Galveston	4
271964660	72813	9,525,787	7,205,236	8,766,404	6,951,219	SC	Charleston	2
272150919	79698	233,868,597	218,418,604	233,868,597	218,418,604	NC	Dare	2
272467283	91403	103,243,970	88,100,587	103,243,970	88,100,587	NC	Carteret	1
271402773	51998	1,189,401,064	1,099,933,967	968,422,979	929,558,389	NC	Hyde	3
272279406	84458	1,551,387,715	1,390,223,703	1,326,394,288	1,227,763,740	NC	Carteret	3
270043625	1621	34,163,958	27,107,586	34,163,958	27,107,588	NC	Onslow	1
270382209	14166	339,969,220	291,653,141	323,398,640	280,100,070	NC	Carteret	3
271215229	45065	255,683,946	183,435,597	201,238,191	164,140,756	FL	Duval	4
271933494	71661	20,881,177	18,707,276	20,881,177	18,707,276	NC	Dare	1
270248458	9211	233,077,752	202,646,220	233,077,752	202,646,220	NC	Carteret	2
270620211	22999	728,100	605,154	728,100	605,154	NC	Dare	1
271080137	40067	77,150,447	52,661,821	57,908,312	47,444,314	FL	Miami-Dade	5
271751715	64944	113,527,232	90,936,181	113,527,232	90,936,181	NC	Carteret	2
272133594	79060	789,136	674,495	789,136	674,495	NC	Dare	3
272241024	83038	83,433	41,894	82,486	41,099	RI	Washington	1
272266878	83981	9,780,873	7,056,644	8,939,970	6,685,920	FL	Bay	4
271509666	55972	66,856,316	55,072,096	66,856,316	55,072,096	NC	Carteret	1
272247831	83291	299,200	222,631	267,489	213,802	NJ	Ocean	2
272380153	88186	516,062,277	421,417,390	391,425,287	343,241,790	FL	Miami-Dade	4
272543474	94221	4,138,801	3,167,106	4,138,801	3,167,106	NC	Carteret	1
271046287	38822	30,165,924	26,238,961	30,165,924	26,238,961	NC	Hyde	1
271083164	40179	97,325,535	78,431,441	94,823,346	77,251,726	SC	Georgetown	2
271194707	44310	8,172,882	6,637,876	8,172,882	6,637,876	SC	Georgetown	1
271518155	56287	387,485	212,178	387,485	212,178	FL	Broward	2
272322353	86056	7,925,347	6,016,201	7,925,347	6,016,201	FL	Santa Rosa	1
271921078	71202	128,058,241	107,383,718	128,058,241	107,383,718	NC	Brunswick	1
272238478	82940	2,641,072	2,107,517	2,641,072	2,107,518	SC	Charleston	1
270144566	5354	112,389,117	104,390,997	112,389,117	104,390,997	NC	Dare	2
270353238	13101	7,361,395	5,574,088	7,361,395	5,574,088	NC	Pender	1
270387449	14363	27,576,656	24,394,711	27,576,656	24,394,711	NC	Hyde	1
270709033	26270	3,862,389	2,896,196	3,862,389	2,896,196	SC	Charleston	1
271827796	67755	10,289,644	7,755,224	9,162,421	7,469,870	GA	Glynn	5
272115018	78362	106,773,516	93,461,602	106,773,516	93,461,602	NC	Dare	2
272214933	82066	271,638,534	217,164,323	233,635,745	197,695,668	SC	Horry	2
270613915	22759	148,620,173	126,491,827	148,620,173	126,491,827	NC	Carteret	1
272451317	90807	1,301,808	998,105	1,301,808	998,105	SC	Charleston	2
272313914	85749	119,162,843	95,346,417	106,732,400	88,118,351	FL	Citrus	2
270996954	36987	18,019,528	14,532,784	18,019,528	14,532,784	SC	Horry	1
271182730	43866	63,322,965	57,925,250	63,322,965	57,925,250	NC	Dare	2
271184957	43946	13,021,352	11,251,522	13,021,352	11,251,522	RI	Washington	1
271523511	56490	13,032,133	10,128,784	13,032,133	10,128,786	LA	Cameron	3
272403710	89060	5,679,003	4,885,444	5,679,003	4,885,444	NC	Dare	2
272552705	94564	32,779,395	27,745,849	32,779,395	27,745,849	NC	Carteret	3
270136127	5048	25,481,201	20,249,898	25,481,201	20,249,899	NC	Onslow	1
270213860	7923	6,650,023	5,187,779	6,650,023	5,187,779	SC	Charleston	1
271304943	48389	7,843,388	5,859,017	7,534,936	5,710,102	SC	Charleston	1
271508848	55942	47,649,955	35,401,056	43,287,149	33,918,457	FL	Bay	4
272038123	75527	29,385,842	25,624,590	29,385,842	25,624,590	NC	Dare	1
272349419	87060	202,890,978	192,739,479	202,890,978	192,739,479	NC	Dare	2
272655489	98371	32,428,580	25,379,873	32,428,580	25,379,873	NC	Carteret	1
270913118	33856	279,021,881	247,066,160	275,799,575	244,814,907	SC	Horry	2
272466201	91364	1,073,314	658,205	1,030,974	635,875	TX	Galveston	3
270260989	9674	21,963,440	17,256,465	21,714,709	17,176,263	SC	Charleston	3
270858525	31835	25,106	18,618	25,106	18,618	NC	Dare	1

EventID	Year	GU_Loss_wDS	GR_Loss_wDS	GU_Loss_xDS	GR_Loss_xDS	LandfallState	LandfallCounty	SS_Intensity
271047845	38880	65,253,871	58,603,754	65,253,871	58,603,754	NC	Hyde	1
271910288	70805	14,597,910	10,431,861	10,963,942	9,710,705	FL	Miami-Dade	1
271911371	70848	162,948,569	151,288,992	162,948,569	151,288,992	NC	Hyde	2
271956560	72511	24,147,754	19,661,108	24,147,754	19,661,108	FL	Collier	1
271272289	47175	89,710	30,101	89,710	30,101	FL	Escambia	1
272047418	75869	16,745,210	13,528,976	16,745,210	13,528,976	FL	Santa Rosa	2
272063366	76465	22,571,488	16,863,708	20,405,097	16,177,060	SC	Charleston	3
272190383	81176	368,287,873	345,903,412	353,582,820	334,153,495	NC	Hyde	2
272603939	96452	1,978,333	1,467,936	1,851,297	1,410,553	FL	Bay	4
270071397	2647	75,437	27,745	75,437	27,745	LA	Cameron	3
271845423	68404	169,895,832	136,864,837	153,334,561	127,179,509	NC	Carteret	2
271769648	65612	102,372	43,047	98,312	40,351	FL	Collier	1
272469129	91474	40,580,106	34,841,829	40,580,106	34,841,829	NC	Hyde	1
271090411	40454	13,189	7,305	10,372	6,120	MS	Harrison	5
271958760	72593	58,554,007	46,427,406	58,554,007	46,427,406	NC	Onslow	1
272244641	83172	97,884,643	78,557,673	83,679,965	72,528,918	NC	Dare	1
272467511	91412	91,536,910	84,549,939	91,536,910	84,549,939	NC	Dare	2
270433615	16078	48,765,339	40,456,943	48,215,124	40,248,621	FL	Taylor	4
271447273	53655	14,727,089	11,872,881	14,727,089	11,872,882	SC	Beaufort	2
271662786	61636	926,834,345	783,868,866	783,258,110	688,563,748	NC	New Hanover	3
270299875	11125	186,094,928	158,616,440	186,094,928	158,616,442	SC	Georgetown	1
270733947	27210	290,055,735	261,619,625	290,055,735	261,619,625	NC	Brunswick	1
271259363	46702	81,298,423	67,438,162	80,374,623	66,961,315	NC	Carteret	2
271521975	56430	225,893	178,188	225,893	178,188	NC	Dare	1
271594573	59111	20,643,118	18,345,202	20,643,118	18,345,202	RI	Washington	2
271760655	65275	1,184,293	894,052	1,033,211	865,442	FL	Monroe	1
272202778	81624	319,420,077	235,004,211	247,633,942	202,831,166	FL	Miami-Dade	3
271204929	44680	26,042,003	20,404,741	26,042,003	20,404,741	GA	Chatham	2
271777952	65913	6,212,287	4,556,900	6,212,287	4,556,900	FL	Monroe	1
270771339	28597	35,528,442	30,775,800	34,126,960	30,225,457	NC	Hyde	1
270892243	33081	3,399,499	2,954,025	3,399,499	2,954,025	NC	Dare	1
271147576	42569	1,256,790,737	1,088,658,257	1,067,350,182	960,451,122	NC	Carteret	4
271263031	46842	195,565,090	160,796,316	195,565,090	160,796,316	NC	Hyde	2
272256943	83625	133,677	62,381	128,395	58,856	SC	Charleston	1
272654882	98349	7,157,100	6,308,604	7,157,100	6,308,604	RI	Newport	2
272288435	84798	889,495	620,200	813,099	586,810	NY	Suffolk	2
270444672	16496	1,968,781,799	1,717,480,276	1,534,582,751	1,413,403,298	NC	Brunswick	4
271071531	39753	56,961,142	47,641,526	56,961,142	47,641,526	NC	Onslow	1
272357213	87345	13,708,788	10,746,010	13,360,333	10,624,883	FL	Bay	3
270279551	10349	122,758,494	103,570,800	122,758,494	103,570,800	NC	Brunswick	1
272199516	81507	86,296,116	66,688,225	79,344,658	63,428,156	FL	Palm Beach	2
272318628	85922	286,297,875	268,313,596	272,565,807	257,496,905	NC	Dare	2
272084262	77232	1,445	144	1,247	109	FL	Sarasota	2
271770238	65636	25,872	12,860	25,872	12,860	FL	Bay	2
270300494	11147	31,491,700	26,432,011	31,491,700	26,432,011	NC	New Hanover	1
270885084	32816	27,020,525	19,074,061	23,376,521	18,029,822	FL	Martin	3
270751178	27846	849	378	849	378	SC	Charleston	1
270770227	28556	15,600,137	13,590,583	15,600,137	13,590,583	NC	Hyde	1
270903900	33520	27,131,847	21,458,657	27,131,847	21,458,657	SC	Charleston	2
271064254	39487	30,297	23,889	30,297	23,889	RI	Washington	2
272424368	89816	2,331,348	1,200,389	2,331,348	1,200,389	LA	Lafourche	1
271561684	57894	20,375,235	17,758,188	20,375,235	17,758,188	NC	Carteret	1
272154505	79828	831,278,235	704,478,381	707,564,548	625,613,023	SC	Horry	3
270318852	11831	44,096,422	40,114,746	44,096,422	40,114,746	NC	Dare	1
270518504	19228	17,830,482	13,878,247	17,830,482	13,878,247	NC	Carteret	1
271050478	38978	30,748	10,256	27,680	8,356	FL	Pasco	1
271084952	40248	8,161	1,729	7,951	1,644	FL	Broward	1
272394318	88710	18,175,037	14,600,709	18,175,037	14,600,709	NC	Pender	1
272276538	84352	920,248	586,976	683,384	528,079	FL	Sarasota	4
270680806	25238	61,133,578	49,805,709	53,303,633	47,210,947	FL	Brevard	3
270764461	28337	8,015,196	6,472,922	8,015,196	6,472,923	FL	Wakulla	3
271521879	56426	1,640,875,547	1,462,653,735	1,279,994,219	1,194,114,286	FL	Monroe	4
272329920	86337	47,468,667	38,028,962	47,468,667	38,028,962	NC	Onslow	1
272382261	88263	329,876	265,751	329,876	265,751	NC	Dare	2
270808465	29970	24,439	6,293	24,439	6,293	FL	Brevard	1
271839260	68171	42,194,522	31,574,467	37,881,562	30,343,635	FL	Miami-Dade	1
271108763	41139	35,703,504	28,690,472	35,703,504	28,690,472	SC	Georgetown	2
272608214	96614	477,115,280	400,550,422	380,895,656	337,002,791	SC	Horry	2
271650558	61177	71,925	33,680	71,925	33,680	LA	Lafourche	2
270001230	48	11,760,591	9,107,315	11,760,591	9,107,315	FL	Pinellas	2
271237743	45901	147,899,991	119,650,709	147,899,991	119,650,711	NC	Carteret	1

EventID	Year	GU_Loss_wDS	GR_Loss_wDS	GU_Loss_xDS	GR_Loss_xDS	LandfallState	LandfallCounty	SS_Intensity
270051471	1904	594,517	505,302	594,517	505,302	NC	Dare	1
270722986	26796	105,919,591	85,965,701	92,199,254	78,510,516	FL	Collier	3
271973335	73133	148,122	106,376	148,122	106,376	FL	Bay	2
272605658	96515	86,775,377	72,525,144	86,775,377	72,525,144	FL	Collier	1
271025277	38032	598,729,385	508,584,361	564,259,427	486,205,721	NC	Carteret	2
271201603	44566	83,270	63,839	83,270	63,839	FL	Franklin	2
271705033	63198	6,912,685,959	5,950,863,913	5,412,613,597	5,095,508,071	NC	New Hanover	4
270018777	702	127,245,972	114,499,336	127,245,972	114,499,336	NC	Hyde	1
270241196	8939	19,032,114	15,855,931	19,032,114	15,855,931	NC	Brunswick	1
270450672	16722	16,269,557	12,521,812	16,086,347	12,450,425	SC	Charleston	1
272067927	76631	222,929	141,425	222,929	141,425	SC	Beaufort	1
271184964	43946	2,243,095	1,795,434	2,243,095	1,795,434	SC	Charleston	3
272645288	97989	46,820,017	37,533,163	46,820,017	37,533,163	GA	Camden	3
270669554	24820	261,567,052	246,795,196	261,567,052	246,795,196	NC	Hyde	2
270840669	31177	43,957,949	37,953,297	42,831,964	37,428,130	NC	Hyde	1
270907682	33663	731,596	446,220	731,596	446,220	SC	Charleston	1
270911995	33816	19,449,594	15,930,776	19,449,594	15,930,777	NC	Onslow	1
270337357	12514	1,077,846	697,803	955,558	636,773	FL	Palm Beach	3
270624713	23168	2,285,708	1,504,631	1,658,149	1,386,694	NY	Suffolk	3
270824381	30559	364,985,121	328,552,372	314,901,934	291,719,403	FL	Palm Beach	2
271037603	38500	69,913	31,466	69,913	31,466	AL	Baldwin	2
270457829	16984	33,630	8,577	33,630	8,577	SC	Beaufort	1
271102008	40890	335,519	231,709	316,729	226,349	FL	Miami-Dade	2
271452129	53832	3,839,562	3,010,963	3,839,562	3,010,963	SC	Charleston	1
270521052	19320	1,248,378,617	1,136,805,132	1,144,437,387	1,058,789,263	NC	Carteret	4
271672683	61998	17,306,662	13,562,698	17,306,662	13,562,698	SC	Charleston	1
271715725	63607	3,227,917	2,210,901	3,227,917	2,210,901	FL	Indian River	2
271925994	71387	81,237,642	67,807,903	81,237,642	67,807,903	NC	Carteret	1
270733868	27206	16,706,212	13,527,418	16,706,212	13,527,418	FL	Dixie	3
271561978	57905	4,314,202	3,721,523	4,314,202	3,721,523	NC	Hyde	1
270537611	19918	100,643,437	79,515,932	96,645,453	78,246,585	SC	Beaufort	3
270612929	22724	46,944,725	41,620,223	46,944,725	41,620,223	NC	Hyde	1
270727422	26961	48,805,090	40,616,077	48,805,090	40,616,077	FL	Broward	1
271135024	42100	32,864,576	26,525,977	32,864,576	26,525,977	NC	Carteret	1
271145960	42510	3,758,115	3,124,704	3,758,115	3,124,704	NC	Dare	2
271158766	42980	520,422,860	452,057,047	444,051,383	398,505,618	NC	Carteret	2
271242189	46063	20,128,912	17,417,432	20,128,912	17,417,432	NC	Dare	1
270151519	5617	22,574,359	16,727,112	20,327,278	15,945,971	FL	Bay	4
270259344	9617	20,003,982	16,395,482	19,493,638	16,248,216	RI	Washington	1
270428824	15898	5,284,018	4,607,891	5,284,018	4,607,891	NC	Dare	1
270621832	23058	2,168,326	1,480,507	2,168,326	1,480,507	SC	Charleston	1
270779722	28920	11,532,112	9,936,886	11,532,112	9,936,886	NC	Dare	1
270301174	11174	2,376,129	1,462,862	2,282,498	1,409,439	FL	Broward	2
271988329	73680	39,520,983	31,565,421	39,520,983	31,565,421	SC	Georgetown	1
272117216	78447	295,140	164,939	260,517	139,510	LA	Terrebonne	3
270460184	17069	49,478,492	39,883,271	49,478,492	39,883,271	NC	New Hanover	1
272116933	78435	12,829,529	9,130,200	11,143,322	8,603,969	AL	Mobile	4
272220170	82260	1,837,661	1,148,668	1,615,656	1,041,757	FL	Santa Rosa	3
271231588	45674	310,578,069	258,563,369	302,546,278	253,960,009	SC	Charleston	3
270068476	2540	12,932,494	11,523,365	12,932,494	11,523,365	NC	Dare	1
270935699	34705	535,656	261,752	472,681	225,280	LA	Iberia	4
271191423	44192	1,372,184,291	1,173,553,009	1,105,894,395	1,005,857,220	SC	Horry	4
271192648	44235	215,136,529	171,302,475	166,248,761	141,445,445	FL	Lee	3
272039143	75566	54,828,439	44,340,182	54,828,439	44,340,182	NC	Pender	1
272350405	87098	23,695,456	20,791,378	23,695,456	20,791,378	NC	Hyde	1
271085842	40282	28,872,546	23,283,482	28,872,546	23,283,483	FL	Collier	1
272293322	84982	172,663,190	145,079,666	172,663,190	145,079,667	NC	Carteret	1
272480118	91870	914,887	586,822	768,156	532,413	FL	Dixie	3
270025905	966	3,803,117	2,693,737	3,427,803	2,545,255	FL	Palm Beach	2
270480018	17801	2,845,204	2,309,457	2,845,204	2,309,457	FL	Palm Beach	3
271033107	38332	104,593	54,448	88,732	41,279	FL	Monroe	1
271197847	44429	1,452,881,698	1,253,353,161	1,181,568,270	1,068,231,471	NC	Carteret	4
272157329	79932	97,517,248	78,938,812	97,517,248	78,938,812	SC	Charleston	1
271453649	53887	1,024,563	810,071	1,024,563	810,071	SC	Charleston	1
270378271	14015	155,954,068	121,308,444	147,171,274	118,246,112	GA	Glynn	3
270247809	9187	292,157,546	231,542,147	263,918,902	218,188,701	SC	Georgetown	3
270925015	34303	25,177,324	21,487,767	22,769,257	20,569,997	NY	Suffolk	3
271038680	38542	1,033,086	615,817	1,033,086	615,817	SC	Charleston	1
272034900	75411	1,205,647,269	1,044,888,099	925,882,019	896,649,567	FL	Monroe	5
270159106	5887	4,650,464	4,050,861	4,650,464	4,050,861	NC	Dare	1
271079733	40052	772,030,540	669,415,715	699,784,348	618,923,335	FL	Monroe	2

EventID	Year	GU_Loss_wDS	GR_Loss_wDS	GU_Loss_xDS	GR_Loss_xDS	LandfallState	LandfallCounty	SS_Intensity
271923187	71283	1,246,957,633	1,092,811,151	1,025,459,619	936,553,706	NC	Pender	3
272114052	78325	1,242,310,902	1,185,902,341	1,119,874,793	1,097,250,804	NC	Hyde	4
272251350	83423	203,913,549	160,867,082	171,199,210	145,307,606	SC	Georgetown	4
272647561	98076	24,875,953	17,108,447	19,715,004	16,079,797	FL	Lee	2
270917332	34013	1,563,600	1,242,274	1,563,600	1,242,274	NC	Dare	1
272169725	80398	7,736,349	6,842,109	7,736,349	6,842,109	NC	Dare	1
270389310	14434	243,488,817	227,651,609	243,488,817	227,651,609	NC	Dare	2
270476137	17662	847,465,122	738,436,350	680,854,072	617,801,771	NC	Carteret	4
271147072	42551	8,152,391	7,175,473	8,152,391	7,175,473	NC	Hyde	1
271769052	65589	462,601	311,440	462,601	311,440	GA	Chatham	1
271964278	72799	16,105,755	14,284,222	16,105,755	14,284,222	NC	Dare	1
270964655	35786	133,732,886	117,454,898	133,732,886	117,454,898	NC	Dare	3
271211776	44935	24,907,844	21,457,480	24,907,844	21,457,480	NC	Dare	1
271308830	48536	285,894	234,793	285,894	234,793	NC	Dare	1
272450301	90770	33,250,817	28,759,124	33,250,817	28,759,124	FL	Monroe	2
272636052	97654	142,225	66,393	140,617	65,410	GA	Chatham	1
270413753	15347	17,560,576	15,694,694	17,560,576	15,694,694	MA	Dukes	2
271585469	58778	48,990	25,998	48,990	25,998	MS	Harrison	2
271789265	66336	30,309,186	25,640,386	30,309,186	25,640,386	SC	Charleston	1
272250628	83397	7,691,167	5,874,603	7,691,167	5,874,603	NC	Carteret	1
272516080	93205	46,767,604	38,236,126	46,767,604	38,236,126	FL	Miami-Dade	1
270938518	34809	89,844,251	66,767,357	77,972,107	62,560,405	FL	Santa Rosa	3
272542371	94182	84,922,102	71,403,969	84,922,102	71,403,969	SC	Horry	1
272551021	94503	60,853,217	54,456,647	60,853,217	54,456,647	NC	Hyde	1
272689303	99621	379,860	143,918	341,972	117,744	FL	Gulf	4
270558797	20714	370,650,577	311,931,938	366,369,242	309,306,188	NC	Carteret	2
270597873	22166	139,839,308	102,847,336	111,194,012	90,707,831	FL	Collier	4
271335110	49513	29,420,438	24,008,218	29,420,438	24,008,218	NC	Pender	1
271981514	73432	117,705,919	104,072,812	117,705,919	104,072,812	NC	Carteret	1
272625285	97249	336,413,161	317,965,300	327,695,001	311,194,155	NC	Dare	3
270427977	15870	1,658,971,319	1,451,837,604	1,360,835,761	1,244,197,899	NC	New Hanover	3
270458352	17002	12,879,456	10,016,801	12,879,456	10,016,801	SC	Charleston	1
272286468	84722	307,395,408	261,072,860	261,002,443	231,304,357	FL	Monroe	4
272427097	89917	15,130,827	13,527,070	15,130,827	13,527,070	NC	Dare	3
270103677	3851	8,710	855	8,710	855	FL	Santa Rosa	1
270710698	26334	3,060,674	2,654,053	3,060,674	2,654,053	NC	Dare	1
271671368	61950	642,726,199	574,131,735	605,705,664	546,494,353	NC	New Hanover	3
271813439	67228	1,038,310,376	1,012,282,300	1,038,310,376	1,012,282,300	NC	Dare	4
272351740	87147	53,554	27,931	46,647	21,747	NJ	Atlantic	2
270848207	31457	39,336,439	31,586,074	39,336,439	31,586,074	SC	Beaufort	2
271205518	44703	15,577,661	13,140,183	15,577,661	13,140,183	FL	St. Johns	2
271255149	46545	898,133,735	789,343,123	642,976,532	597,723,148	NY	Suffolk	4
270664734	24642	285,511,977	233,470,630	262,169,797	219,111,281	NC	Carteret	2
271062631	39428	3,037,128	2,409,626	2,728,803	2,344,514	NC	Dare	1
271285374	47660	1,014,808,782	909,157,854	931,775,159	846,976,971	NC	Brunswick	3
271408347	52207	23,915,103	20,939,273	23,915,103	20,939,273	NC	Hyde	1
272062579	76435	25,187,868	20,137,858	24,903,459	20,054,200	SC	Charleston	2
272127008	78814	12,335,500	10,129,955	12,335,500	10,129,955	SC	Charleston	1
272213432	82011	577,501	422,405	577,501	422,405	SC	Beaufort	1
272430607	90047	271,492	194,648	207,920	138,202	FL	Manatee	2
270578310	21445	280,918	158,679	273,760	152,940	FL	Miami-Dade	1
270374914	13895	11,914,649	10,545,141	11,914,649	10,545,141	NC	Dare	3
270711390	26361	15,301,982	12,556,579	15,301,982	12,556,579	NC	Carteret	1
271906296	70656	1,295,612,102	1,179,125,122	1,013,120,396	960,282,843	NY	Suffolk	2
272423058	89768	265,972	141,323	265,972	141,323	FL	Bay	1
270411564	15264	58,534,577	45,637,323	58,534,577	45,637,323	NC	Carteret	1
270721057	26726	78,308,508	68,161,796	78,308,508	68,161,796	NC	Hyde	3
271114714	41359	25,139,872	16,673,268	19,797,708	15,604,206	LA	Plaquemines	4
271419901	52642	325,415,135	293,560,779	325,415,135	293,560,779	NC	Dare	4
271707867	63311	57,428	34,729	57,428	34,729	FL	Brevard	1
271987199	73640	286,756,366	239,327,443	283,474,665	237,395,010	SC	Georgetown	3
270085887	3193	204,078,150	171,211,224	204,078,150	171,211,224	NC	Carteret	2
270300590	11151	91,004,395	78,534,747	91,004,395	78,534,747	NC	Hyde	1
271035841	38431	264,982,696	239,344,931	261,963,788	237,145,996	NC	Hyde	2
271253165	46470	916,037,571	822,364,874	847,753,096	770,828,254	NC	Brunswick	3
271976670	73254	44,418,963	40,122,110	44,418,963	40,122,110	NC	Hyde	1
271664619	61702	132,518	71,529	132,518	71,529	AL	Baldwin	1
272143028	79412	3,220,520	2,351,026	3,220,520	2,351,026	NC	Carteret	1
270220133	8155	16,091,462	14,303,277	16,091,462	14,303,277	NC	Dare	3
270309666	11485	237,957,165	203,685,193	216,101,833	191,402,104	NC	Hyde	2
270532738	19742	437,694,527	412,167,781	420,188,638	398,068,222	NC	Hyde	3

EventID	Year	GU_Loss_wDS	GR_Loss_wDS	GU_Loss_xDS	GR_Loss_xDS	LandfallState	LandfallCounty	SS_Intensity
270904393	33539	122,258,446	107,214,257	114,344,377	102,312,262	NC	Hyde	2
271780114	65989	317,957,914	267,154,618	317,957,914	267,154,619	NC	Onslow	2
270685963	25427	4,386,333	3,840,372	4,386,333	3,840,372	NC	Dare	2
271298334	48141	37,953	20,293	37,953	20,293	FL	Palm Beach	1
271768861	65582	147,539,049	118,490,581	145,862,920	117,809,414	SC	Georgetown	3
271775734	65833	2,391,894	1,818,101	2,077,792	1,771,518	NY	Queens	3
271911979	70871	22,463,028	18,393,378	22,463,028	18,393,378	FL	Martin	1
272283269	84601	8,914,741	6,554,757	8,003,793	6,256,857	SC	Charleston	3
270290055	10750	26,829,122	21,232,815	26,829,122	21,232,817	FL	Gulf	2
271982904	73485	674,124,918	620,881,106	674,124,918	620,881,106	NC	Brunswick	3
272178223	80725	10,340,017	7,897,150	9,592,872	7,654,399	NC	Brunswick	1
270415592	15414	245,584,656	216,747,567	213,746,646	194,944,779	FL	Monroe	3
270508924	18876	32,203,381	26,823,361	32,203,381	26,823,361	SC	Charleston	2
270653640	24234	103,013,293	90,286,094	90,108,111	82,846,464	NY	Queens	1
271102301	40900	1,689,895	1,030,080	1,609,290	983,993	SC	Beaufort	1
271475142	54696	1,611,902	1,136,576	1,400,014	1,058,745	FL	Martin	2
271797978	66654	49,148,116	40,880,591	46,807,060	39,815,366	SC	Charleston	3
272079690	77066	6,464,625	4,507,045	6,464,625	4,507,045	GA	Chatham	1
272097465	77718	157,178,691	99,080,504	112,315,866	87,918,439	FL	Miami-Dade	4
272489027	92203	90,765,232	74,574,608	90,765,232	74,574,609	NC	Carteret	1
271705720	63227	494,858	339,953	494,858	339,953	NY	Suffolk	1
271772250	65709	1,047,246	795,224	1,047,246	795,224	SC	Beaufort	1
270156751	5802	7,541,738	6,630,619	7,541,738	6,630,619	NC	Dare	1
271274001	47238	2,843,827,207	2,575,806,472	2,481,396,211	2,334,688,063	NC	Brunswick	3
270425244	15770	8,365,961	6,373,783	7,002,531	6,160,054	FL	Miami-Dade	1
272103384	77930	338,918	221,468	338,918	221,468	LA	Vermilion	2
272487349	92138	12,167,348	8,147,455	9,334,883	7,693,430	FL	Brevard	5
272619335	97029	16,012,066	14,172,971	16,012,066	14,172,971	NC	Hyde	1
270211694	7842	318,442,752	269,825,350	305,716,306	261,640,435	NC	Brunswick	2
270645995	23951	260,706,163	227,796,872	260,706,163	227,796,872	SC	Horry	2
272373024	87921	2,947,278	2,564,902	2,947,278	2,564,902	NC	Dare	1
270596612	22122	4,310,018	3,660,805	4,200,389	3,639,287	NY	Nassau	1
271404138	52050	7,661,719	6,733,663	7,661,719	6,733,663	NC	Hyde	1
272511967	93050	276,522	168,756	212,287	128,528	FL	Miami-Dade	3
270256470	9507	1,430,616	1,092,406	1,430,616	1,092,406	SC	Charleston	1
270271235	10046	3,195,544	2,362,757	2,593,748	2,258,333	NC	Dare	1
272465208	91327	439,624,049	382,857,251	428,213,868	375,079,761	SC	Horry	2
270396126	14688	12,631,997	10,324,781	12,631,997	10,324,781	NC	Carteret	2
270636571	23607	117,977,800	99,888,623	117,977,800	99,888,623	NC	Brunswick	1
271405444	52099	330,880,398	286,945,389	330,880,398	286,945,389	NC	New Hanover	2
272189164	81132	35,161,605	28,849,508	35,161,605	28,849,509	NC	Carteret	1
272451978	90834	240,036,044	226,747,248	240,036,044	226,747,248	NC	Hyde	3
272526457	93596	19,966,608	16,086,383	19,966,608	16,086,383	NC	Brunswick	1
272566569	95074	236,750,643	209,263,150	233,986,464	207,464,031	NC	Carteret	3
271705232	63206	606,107,132	546,857,219	599,128,820	542,889,737	NC	Dare	4
270535576	19846	34,667,177	28,163,651	34,667,177	28,163,651	SC	Georgetown	1
271554559	57637	114,859,345	100,851,980	114,859,345	100,851,980	NC	Dare	3
270729431	27035	599,809	368,355	542,514	330,561	FL	Collier	2
271164603	43196	5,201,517	2,959,811	4,338,806	2,454,750	FL	Palm Beach	1
272037753	75513	55,283,044	45,089,660	55,283,044	45,089,661	NC	New Hanover	1
272063481	76469	805,080	559,966	704,986	519,276	FL	Martin	1
272398460	88863	7,343,886	5,421,559	6,332,487	5,215,379	FL	Monroe	3
272403022	89035	58,235,108	47,791,501	58,235,108	47,791,501	NC	Onslow	1
270348719	12937	251,910,594	188,808,674	215,113,218	174,747,536	FL	Bay	4
270420990	15616	47,894,670	41,737,276	47,894,670	41,737,276	NC	Hyde	2
271060419	39346	219,449,547	190,950,604	219,449,547	190,950,605	NC	Carteret	2
271337723	49609	36,306,558	32,639,806	36,306,558	32,639,806	NC	Dare	1
271510571	56004	56,606,178	47,349,879	56,606,178	47,349,879	NC	Hyde	1
271877618	69586	18,228,121	16,330,302	18,228,121	16,330,302	NC	Dare	1
270022770	853	847,711,915	746,482,144	760,335,148	682,958,835	NC	New Hanover	3
270926608	34362	12,199,783	9,104,451	12,199,783	9,104,454	FL	Bay	2
271534634	56902	1,042,588	884,337	1,042,588	884,337	NC	Dare	1
271772568	65720	76,497,096	70,859,192	76,497,096	70,859,192	NC	Dare	3
271908887	70753	191,483,669	168,841,072	191,483,669	168,841,072	NC	Carteret	1
272081660	77135	27,109	20,544	27,109	20,544	NC	Hyde	1
270194541	7211	57,544,076	49,586,175	57,544,076	49,586,175	NC	Carteret	1
270320972	11908	1,052,589,754	989,423,388	876,295,834	849,770,398	NC	Hyde	4
270796360	29534	862,876	643,963	738,438	629,037	FL	Lee	2
270944410	35031	699,604	384,068	559,771	348,585	TX	Galveston	4
270994385	36890	1,109,823,820	1,004,260,061	924,931,024	866,218,818	NC	Brunswick	3
272071334	76757	98,982,160	83,287,503	91,756,119	79,111,368	FL	Collier	3

EventID	Year	GU_Loss_wDS	GR_Loss_wDS	GU_Loss_xDS	GR_Loss_xDS	LandfallState	LandfallCounty	SS_Intensity
270218822	8106	3,807,154	2,315,258	3,046,037	2,046,692	FL	Wakulla	2
270977251	36250	632,716,851	563,047,620	568,275,358	513,885,428	FL	Citrus	2
270539437	19984	2,414,008	1,967,643	2,414,008	1,967,643	SC	Beaufort	2
271125254	41742	330,909,319	271,440,660	272,854,257	236,316,625	FL	Palm Beach	4
271567295	58096	10,923,126	8,906,823	10,923,126	8,906,823	GA	Glynn	2
271892177	70113	391,011,734	364,600,010	375,408,565	352,161,229	NC	Hyde	3
270795470	29500	275,452	187,879	275,452	187,879	FL	Walton	1
271655476	61361	7,707,116	5,169,444	6,394,738	4,802,847	MS	Jackson	4
271697424	62915	438,464,212	367,296,452	397,888,128	342,127,328	NC	Brunswick	3
270384133	14238	19,722,773	16,227,835	19,722,773	16,227,835	NC	Carteret	1
272099623	77795	224,334,147	202,642,740	201,250,110	186,168,695	FL	Collier	3
270700463	25954	11,567,055	9,770,250	11,567,055	9,770,250	NC	Carteret	1
272106311	78037	67,473,457	55,581,303	67,473,457	55,581,303	NC	New Hanover	1
272531560	93785	300,697,323	283,388,291	300,697,323	283,388,291	NC	Dare	4
270534258	19797	7,698,541	6,454,671	7,698,541	6,454,671	NC	Hyde	1
272246746	83251	155,173	126,215	155,173	126,215	NC	Hyde	1
270099906	3707	10,875,051	9,156,428	10,875,051	9,156,429	NC	Carteret	1
271317191	48844	1,431,087,382	1,274,723,943	1,243,104,771	1,156,770,897	NC	Carteret	4
271368472	50742	67,542,871	54,448,798	67,542,871	54,448,800	NC	Pender	1
271497672	55537	187,087,439	147,655,221	146,429,714	125,257,885	FL	Lee	3
271516967	56243	7,948,192	6,226,514	7,376,242	6,070,883	FL	Palm Beach	2
271586882	58830	96,184,698	83,557,669	96,184,698	83,557,669	NC	Carteret	2
271365268	50623	98,010,641	84,114,237	96,896,503	83,485,283	FL	Monroe	1
270761183	28213	6,015,220	4,606,677	5,582,155	4,480,946	FL	Okaloosa	3
271728309	64066	269,975,551	230,275,563	269,975,551	230,275,563	NC	Onslow	1
270249998	9270	767,111,432	703,937,572	716,197,749	663,453,011	NC	Brunswick	3
270332956	12350	1,911,800	1,407,261	1,773,660	1,341,857	FL	Collier	2
270368400	13659	35,710	7,314	31,760	5,117	NJ	Cape May	1
271821948	67539	34,586,824	27,335,666	32,944,042	26,733,545	FL	Pinellas	1
272512713	93076	2,834,878	1,690,086	2,334,340	1,470,533	FL	Monroe	2
270152551	5653	225,186,142	203,832,170	186,012,449	175,143,770	RI	Washington	3
270421387	15631	1,338,067,772	1,216,788,187	1,237,667,939	1,139,538,169	NC	New Hanover	3
271599565	59291	41,200,254	37,129,570	41,200,254	37,129,570	NC	Hyde	1
271858530	68887	145,796,459	123,019,611	145,796,459	123,019,611	NC	Carteret	2
272277321	84383	79,361,416	66,604,179	79,361,416	66,604,179	NC	Onslow	1
270411557	15264	30,357,408	24,394,449	28,405,099	23,787,298	FL	Collier	2
270915036	33927	9,080,053	6,469,951	7,829,032	6,160,818	FL	Pasco	2
272506058	92830	19,319,583	15,503,935	19,319,583	15,503,935	GA	McIntosh	2
270012543	470	3,185,978	2,226,198	2,705,678	2,121,644	FL	Collier	4
270402017	14908	5,943,265	4,650,777	5,943,265	4,650,777	SC	Charleston	1
271038187	38523	48,171,035	37,201,045	46,254,848	36,283,474	FL	St. Lucie	2
271039081	38556	86,564,388	79,084,039	86,564,388	79,084,039	NC	Dare	1
271045339	38787	98,012,911	85,163,014	98,012,911	85,163,014	SC	Charleston	1
271777765	65906	262,245	192,188	231,442	177,853	NY	Suffolk	3
271986989	73633	940,883,120	798,974,594	816,878,109	717,531,064	FL	Collier	3
270402715	14934	156,268	114,972	156,268	114,972	SC	Charleston	1
271352959	50170	819,093,307	719,095,846	739,115,868	663,205,579	NC	Hyde	3
271552622	57566	14,054,071	10,783,603	14,054,071	10,783,603	SC	Charleston	1
271565252	58023	244,682,338	210,063,367	241,871,210	208,246,303	NC	Carteret	2
271647572	61066	866,140	740,436	866,140	740,436	NC	Dare	1
272138929	79259	262,404,548	242,380,086	241,291,430	226,112,582	NC	Hyde	2
272327113	86233	2,803,124	2,023,132	2,803,124	2,023,133	FL	Wakulla	1
271179208	43736	142,616,262	111,123,208	124,204,789	102,700,417	FL	Monroe	4
272334334	86503	56,375,014	50,788,412	56,375,014	50,788,412	NC	Dare	1
270333865	12384	1,256,277	978,895	1,256,277	978,895	LA	Lafourche	3
270774950	28740	78,127	38,182	78,127	38,182	NC	Dare	1
270973505	36105	940,858	594,696	859,989	567,415	LA	Terrebonne	2
270085593	3182	5,626,925	4,332,889	5,483,248	4,281,027	SC	Charleston	3
270281163	10409	11,467,694	9,691,228	10,731,558	9,490,600	NC	Dare	1
270283363	10491	344,753,066	315,116,917	344,753,066	315,116,917	NC	Carteret	3
270375112	13902	112,404,084	95,151,153	112,404,084	95,151,153	NC	Brunswick	1
270573706	21273	96,492,362	75,018,789	96,492,362	75,018,789	SC	Beaufort	2
271405360	52095	924,088	522,559	924,088	522,559	SC	Beaufort	1
270199259	7386	3,275,271	2,688,414	3,092,416	2,659,419	FL	St. Lucie	1
270717492	26590	311,270	132,296	311,270	132,296	MS	Harrison	1
270917229	34009	30,239,636	24,098,596	29,467,298	23,849,129	FL	Pasco	1
271083183	40179	119,389,975	112,261,185	119,389,975	112,261,186	NC	Dare	3
271132931	42021	4,092,358	3,365,899	4,092,358	3,365,899	NC	Dare	1
270689971	25576	1,897,155	1,474,344	1,791,564	1,443,501	FL	Broward	3
271942583	71984	382,353,080	325,231,303	322,161,183	284,586,105	SC	Beaufort	4
272311226	85654	386,584,529	332,702,715	344,830,909	303,469,199	FL	Pinellas	1

EventID	Year	GU_Loss_wDS	GR_Loss_wDS	GU_Loss_xDS	GR_Loss_xDS	LandfallState	LandfallCounty	SS_Intensity
272565553	95037	2,155,189	1,715,024	2,155,189	1,715,024	SC	Charleston	1
270041593	1547	530,617,204	461,731,343	524,466,985	457,470,560	NC	New Hanover	2
271037206	38485	54,676,519	47,001,207	54,676,519	47,001,207	NC	Brunswick	1
271661371	61581	10,029,399	8,900,520	10,029,399	8,900,520	NC	Dare	1
270846294	31386	15,226,666	11,075,143	11,965,007	10,594,040	NY	Nassau	2
271448012	53681	24,560,380	21,802,341	24,560,380	21,802,341	NC	Carteret	1
271887309	69934	8,504,055	6,501,441	7,119,286	6,307,678	RI	Washington	4
270194068	7193	10,124,568	8,907,303	10,124,568	8,907,303	NC	Hyde	1
270613957	22761	365,310,796	314,213,404	365,310,796	314,213,404	NC	Onslow	2
271602182	59389	1,012,344,347	926,562,912	944,517,205	874,606,523	NC	Carteret	4
272507574	92886	220,331,199	191,536,721	220,331,199	191,536,721	NC	Carteret	2
272531072	93767	6,800,122	5,982,527	6,800,122	5,982,527	NC	Dare	1
271114420	41348	2,345,832	1,652,792	2,345,832	1,652,792	SC	Charleston	1
271846221	68433	32,748,621	26,880,339	31,912,429	26,546,599	SC	Horry	1
272258272	83673	23,661,850	18,908,256	20,033,145	17,932,171	NJ	Atlantic	2
272413652	89423	9,297	3,916	9,297	3,916	AL	Baldwin	1
272599832	96298	13,600,559	12,080,391	13,600,559	12,080,391	NC	Dare	1
272141117	79341	23,560,340	18,453,005	23,560,340	18,453,005	NC	Carteret	1
272446442	90629	392,264,499	345,285,550	392,264,499	345,285,550	NC	Onslow	2
271550473	57491	331,477,934	305,283,881	322,946,238	298,816,400	NC	Dare	3
271957461	72544	201,615,595	185,257,792	201,615,595	185,257,793	NC	Hyde	2
271373729	50935	1,638,068	1,132,928	1,638,068	1,132,928	LA	Terrebonne	1
270418381	15519	193,647,455	181,799,768	193,647,455	181,799,768	NC	Dare	3
270774649	28729	53,256,137	45,309,866	53,256,137	45,309,866	NC	Carteret	2
270805005	29846	74,354,258	58,327,021	70,804,417	57,225,554	SC	Charleston	3
271274839	47270	368,720	202,496	368,720	202,496	FL	Franklin	1
270156450	5791	85,450	52,716	85,450	52,716	SC	Beaufort	1
270607946	22536	154,958,890	133,662,962	154,958,890	133,662,962	FL	Indian River	1
271645653	60995	67,869,671	56,793,101	63,477,790	54,721,821	FL	Citrus	2
272414753	89465	266,075	190,995	226,639	172,168	FL	Citrus	2
270039391	1464	3,358,382	2,922,772	3,358,382	2,922,772	NC	Dare	1
270050252	1860	11,380,993	8,893,390	11,380,993	8,893,390	GA	Glynn	1
270568663	21087	101,299,895	80,143,421	101,299,895	80,143,421	SC	Charleston	2
270475430	17637	18,906,695	14,859,731	18,906,695	14,859,731	FL	Miami-Dade	2
271079137	40029	5,478,888	4,343,185	5,478,888	4,343,185	SC	Charleston	1
271621676	60102	1,231,710	897,702	1,082,839	853,916	FL	Broward	3
271736033	64353	29,098,969	24,023,674	29,098,969	24,023,674	NC	Carteret	1
270567165	21030	14,286,168	12,033,566	13,489,177	11,803,457	NC	Hyde	1
270671166	24880	149,999,021	127,043,584	146,123,039	124,781,827	SC	Charleston	2
270762970	28280	35,663,869	29,078,720	35,663,869	29,078,720	NC	Onslow	1
271481969	54949	936,858	698,427	844,262	665,390	FL	Collier	3
270070989	2633	79,587,904	71,064,096	79,587,904	71,064,096	NC	Hyde	2
271351190	50102	8,872,989	6,796,466	8,304,047	6,622,718	FL	Taylor	2
271904600	70592	194,359,628	160,174,487	194,359,628	160,174,487	NC	New Hanover	1
272690300	99658	21,634,173	17,895,513	21,389,827	17,787,118	NC	Carteret	2
271129994	41915	12,350,505	9,813,213	12,350,505	9,813,214	SC	Georgetown	1
271848579	68519	7,888	4,626	7,888	4,626	AL	Mobile	2
271125453	41750	2,171	963	2,114	938	GA	Chatham	2
270673053	24951	101,834,854	68,658,474	79,402,145	64,265,205	FL	Brevard	4
270690681	25602	257,055,946	220,708,955	257,055,946	220,708,955	NC	Carteret	2
270874020	32407	836,352	579,945	694,204	527,274	FL	Pasco	2
271133328	42036	840,436	566,493	729,723	513,638	FL	Collier	4
271959284	72612	45,478	13,314	43,304	11,797	RI	Washington	2
270199560	7397	253,941,248	202,864,822	203,798,364	174,911,661	SC	Georgetown	2
270949862	35238	26,128,339	20,639,218	26,128,339	20,639,219	SC	Beaufort	2
271291529	47886	66,864,552	52,889,404	66,864,552	52,889,407	NC	Carteret	1
271708563	63337	37,183,442	27,748,126	33,981,943	26,653,870	SC	Charleston	3
270102214	3793	266,346,236	189,112,192	202,580,588	164,721,337	FL	Indian River	4
270360011	13352	124,390,189	103,622,331	124,390,189	103,622,331	NC	Brunswick	1
271256994	46611	17,211,932	13,216,286	17,211,932	13,216,286	NC	Onslow	1
272527630	93642	44,025,546	36,707,160	44,025,546	36,707,161	NC	Carteret	1
270522175	19360	513,286	328,633	453,201	284,261	LA	Terrebonne	2
270988979	36688	116,799,025	96,909,051	116,799,025	96,909,051	NC	Brunswick	1
271085957	40286	321,232,247	308,762,521	321,232,247	308,762,521	NC	Hyde	3
272314915	85785	45,028,372	40,518,368	45,028,372	40,518,368	NY	Suffolk	1
270409490	15185	16,366,550	13,121,622	16,366,550	13,121,623	SC	Charleston	1
271388514	51481	28,899,087	22,605,325	26,788,652	21,670,879	NC	Onslow	1
271638348	60721	33,064,618	28,015,678	28,933,141	26,255,361	NC	Dare	2
272053489	76093	48,970,947	40,816,111	48,970,947	40,816,111	NC	Carteret	2
272402525	89017	20,310,095	18,171,673	20,310,095	18,171,673	NC	Dare	1
271226359	45481	103,351,848	74,611,598	86,338,417	70,423,885	SC	Charleston	2

EventID	Year	GU_Loss_wDS	GR_Loss_wDS	GU_Loss_xDS	GR_Loss_xDS	LandfallState	LandfallCounty	SS_Intensity
271387181	51434	1,844,443	1,476,012	1,844,443	1,476,012	NC	Dare	1
271524579	56529	400,692,263	372,502,158	347,364,928	329,827,449	NC	Dare	2
271832380	67920	873,199,955	685,062,669	707,608,237	598,257,232	SC	Charleston	4
270005638	213	150,826,773	126,456,402	150,826,773	126,456,403	NC	New Hanover	2
270632148	23444	420,781	265,565	306,904	230,607	FL	Lee	4
271294875	48007	36,899,167	31,144,399	36,899,167	31,144,399	NC	Dare	1
271334717	49497	380,127	193,589	316,954	146,965	LA	Terrebonne	4
271826570	67711	102,446,544	84,006,171	98,359,611	81,596,325	NC	Carteret	3
270689153	25546	214,078,274	167,822,706	190,267,759	157,021,027	SC	Charleston	3
270973084	36090	26,864,744	21,618,592	26,864,744	21,618,592	FL	Santa Rosa	3
270316268	11733	17,158,446	13,403,269	17,158,446	13,403,270	SC	Charleston	1
270539758	19996	494,375,948	467,636,581	446,371,432	427,751,131	NC	Currituck	2
271412947	52380	41,382,328	35,414,168	41,382,328	35,414,169	NC	Carteret	1
271549491	57452	14,372,826	11,230,888	13,690,985	10,976,387	SC	Charleston	3
271955181	72457	1,367,227,835	1,227,080,127	1,238,334,326	1,131,859,412	SC	Horry	2
271156602	42902	189,956,573	166,150,794	189,956,573	166,150,794	NC	Hyde	3
271398660	51851	247,073	171,720	188,946	120,390	LA	Iberia	3
271469213	54475	1,108,399,326	1,009,917,297	1,034,792,735	952,858,555	NC	Brunswick	2
272655100	98357	56,673	20,428	48,443	15,433	FL	Franklin	1
270603202	22361	33,820	27,111	33,820	27,111	NC	Hyde	1
270134160	4978	12,948,567	9,347,676	11,626,568	8,819,926	MS	Harrison	3
270529258	19618	12,348,172	10,966,333	12,348,172	10,966,333	NC	Dare	1
271309865	48573	396,243,655	341,291,125	396,243,655	341,291,125	NC	Hyde	3
271633073	60524	410,261	274,352	336,004	246,192	LA	Iberia	4
271942277	71973	1,439,907	1,211,219	1,439,907	1,211,219	RI	Newport	1
271054016	39107	59,512,071	48,880,481	59,512,071	48,880,481	SC	Georgetown	1
272373322	87931	55,705,632	46,747,338	55,705,632	46,747,338	NC	Carteret	2
272647297	98064	1,239,268	1,073,000	1,239,268	1,073,000	NC	Dare	1
270939523	34847	48,603,370	38,294,146	38,984,650	35,098,095	NJ	Cape May	2
270643017	23847	1,665,375	1,434,463	1,665,375	1,434,463	NC	Dare	1
271354930	50245	71,731,984	58,235,830	71,731,984	58,235,830	NC	Carteret	1
271435695	53226	345,921	237,800	326,620	226,878	FL	Martin	3
272138936	79259	130,620,244	105,800,362	120,093,621	99,756,800	SC	Horry	2
272284549	84650	10,510,110	9,315,757	10,510,110	9,315,757	NC	Dare	1
270652111	24177	42,262	11,176	37,757	8,284	FL	Palm Beach	1
271349164	50027	2,150,806	1,828,252	2,150,806	1,828,252	NC	Dare	1
271983905	73521	947,725	620,718	780,258	554,250	GA	McIntosh	4
272627646	97339	295,722,465	259,877,955	295,722,465	259,877,955	NC	Brunswick	1
270404241	14991	9,822,196	6,121,213	7,162,717	5,473,891	FL	Lee	4
271726961	64018	1,839,156	1,342,791	1,706,559	1,274,254	AL	Mobile	4
272145685	79507	14,089,018	10,498,882	13,067,964	10,166,830	LA	Iberia	4
272185389	80989	1,091,901	592,811	1,079,598	584,244	FL	Bay	3
272533185	93847	21,077,091	17,979,821	21,077,091	17,979,821	NC	Hyde	1
270508048	18842	9,685,200	8,435,703	9,685,200	8,435,703	NC	Hyde	1
271046061	38813	195,542,962	142,757,693	159,785,491	129,996,177	SC	Charleston	4
271163323	43147	129,348,788	105,641,084	129,348,788	105,641,084	NC	Pender	1
270682617	25306	317,242,894	250,789,964	239,236,268	206,656,649	FL	Pinellas	4
271317970	48873	1,639,313,676	1,477,718,807	1,445,312,476	1,337,496,934	NC	Brunswick	3
271735823	64346	172,048	119,674	163,910	115,723	AL	Mobile	2
272161761	80097	14,350,005	12,472,328	14,350,005	12,472,328	NC	Hyde	1
272199637	81510	1,015,430	660,945	1,015,430	660,945	SC	Charleston	2
270946152	35099	449,409,331	405,620,089	449,409,331	405,620,089	NC	Dare	3
271080660	40085	2,473,171,042	2,130,460,375	1,985,144,823	1,791,736,050	NC	Carteret	4
272143990	79444	89,615,691	75,894,988	89,615,691	75,894,988	NC	Hyde	2
272146130	79523	313,743	158,900	313,743	158,900	AL	Mobile	1
270578131	21438	3,162,464	2,787,686	3,162,464	2,787,686	NC	Dare	1
271034436	38380	411,497	266,643	360,119	243,959	FL	Martin	3
271332532	49416	378,194,211	342,785,051	378,194,211	342,785,051	NC	Carteret	4
271413623	52405	52,145,575	43,073,169	52,145,575	43,073,169	NC	Onslow	1
271754107	65031	130,701,009	108,274,677	130,701,009	108,274,677	NC	Brunswick	1
270147485	5462	162,409,061	152,998,460	162,409,061	152,998,461	NC	Dare	2
270295598	10961	5,488,861	4,803,156	5,488,861	4,803,156	NC	Dare	1
272271960	84176	28,963,825	22,334,795	28,963,825	22,334,797	NC	Onslow	1
272596174	96156	203,430,875	182,200,867	203,430,875	182,200,867	NC	Carteret	2
271556672	57714	28,893,721	23,151,284	28,893,721	23,151,284	FL	Monroe	1
272225424	82454	197,908,801	164,641,319	190,020,947	160,038,846	NC	Brunswick	2
270809981	30026	714,607,729	645,167,759	667,188,518	608,706,537	NC	Brunswick	1
270839095	31117	366,091,420	348,735,148	366,091,420	348,735,148	NC	Dare	3
271328776	49279	345,453,010	310,109,310	345,453,010	310,109,310	NC	Dare	3
271732916	64236	16,018,079	12,927,050	16,018,079	12,927,054	SC	Charleston	1
272284281	84639	382,513	282,339	330,899	271,217	FL	Broward	3

EventID	Year	GU_Loss_wDS	GR_Loss_wDS	GU_Loss_xDS	GR_Loss_xDS	LandfallState	LandfallCounty	SS_Intensity
270010624	398	10,937,302	8,684,761	10,937,302	8,684,761	SC	Horry	1
270866600	32129	55,132,027	46,761,030	55,132,027	46,761,030	NC	Carteret	1
272033796	75371	657,028	352,715	614,677	323,422	FL	Wakulla	1
272369452	87790	1,670,592	1,305,171	1,526,980	1,272,397	NY	Nassau	2
271123935	41692	13,822	4,530	13,822	4,530	LA	Jefferson	1
271138957	42247	3,975,694	3,178,085	3,975,694	3,178,085	SC	Charleston	2
271203979	44648	8,645,244	6,351,999	7,367,576	6,111,579	FL	Broward	3
271880587	69693	126,323,534	102,883,349	124,885,485	102,134,988	SC	Charleston	2
270568105	21064	3,163,124	2,265,858	3,163,124	2,265,858	SC	Charleston	1
271301127	48245	3,424,778	2,914,590	3,337,688	2,898,974	NC	Dare	2
271716318	63629	1,977,003	1,567,389	1,926,547	1,553,179	NY	Suffolk	2
272142221	79381	218,402,345	192,592,149	218,402,345	192,592,149	NC	Carteret	2
270706897	26191	19,478,691	15,553,934	19,478,691	15,553,934	NC	Hyde	1
271678696	62223	131,884,825	117,512,132	131,884,825	117,512,132	NC	Dare	2
271788368	66302	261,047,195	225,591,747	261,047,195	225,591,748	NC	Onslow	2
271826800	67719	1,319,841,943	1,195,553,075	1,221,106,547	1,122,876,235	NC	Brunswick	3
272059545	76324	160,928,007	135,052,908	160,928,007	135,052,909	NC	Brunswick	1
272347620	86992	8,429,913	7,440,023	8,429,913	7,440,023	NC	Dare	1
270435568	16153	3,131,955	2,724,989	3,131,955	2,724,989	NC	Dare	1
271041807	38659	5,459,546	4,123,629	4,609,699	4,002,805	FL	Franklin	3
271047651	38872	116,973,163	79,122,598	88,415,133	69,647,297	FL	Indian River	4
272202377	81610	8,998,238	7,096,648	8,998,238	7,096,648	SC	Beaufort	2
272460414	91149	12,873	2,318	12,257	1,984	MS	Harrison	2
270929000	34452	362,455	231,257	336,320	215,420	MS	Harrison	3
272354379	87243	93,276,404	85,515,733	93,276,404	85,515,734	NC	Hyde	2
270138164	5122	2,475,118,071	2,239,308,001	2,077,654,725	1,950,341,622	SC	Horry	4
270260153	9645	2,774	1,410	2,774	1,410	LA	Lafourche	2
270589015	21839	60,965	39,602	59,420	38,752	FL	Bay	1
271577671	58480	2,638,253,324	2,378,166,452	2,323,163,523	2,229,106,459	NC	Carteret	4
271958569	72586	92,058,489	71,401,847	84,094,588	67,684,648	FL	Collier	1
270124137	4613	80,216,212	64,256,199	73,790,842	60,895,428	NC	Carteret	2
270355255	13177	62,937,727	53,391,141	62,937,727	53,391,141	NC	Carteret	3
270586140	21734	355,694,763	302,178,318	355,694,763	302,178,318	NC	Brunswick	2
272049922	75966	9,501,330	7,702,857	9,501,330	7,702,857	NC	Carteret	1
270711887	26379	328,647	238,101	328,647	238,101	SC	Charleston	1
270042090	1565	76,095,828	69,818,261	76,095,828	69,818,261	NC	Dare	1
272624487	97220	253,969,679	208,220,750	241,746,714	201,602,628	SC	Georgetown	3
270027655	1029	62,490,355	51,058,147	62,490,355	51,058,147	NC	Carteret	1
272141233	79346	11,381,195	7,331,862	8,576,201	6,866,797	FL	Palm Beach	4
272239415	82976	61,737,386	50,016,314	51,782,145	46,144,203	FL	Collier	4
272487464	92142	264,916,852	227,281,736	249,789,875	217,519,039	SC	Georgetown	2
272116050	78401	13,933	7,355	13,933	7,355	FL	Broward	1
272176071	80640	275,002,922	208,554,578	232,331,649	191,737,461	SC	Charleston	3
271245807	46198	1,802,807	1,122,947	1,291,223	997,299	FL	Miami-Dade	5
271353177	50178	100,797,483	83,550,574	100,797,483	83,550,575	SC	Horry	1
270384030	14234	5,163,386	4,274,247	4,791,327	4,218,774	MD	Worcester	2
271146751	42539	20,349,100	16,067,029	20,349,100	16,067,029	NC	Carteret	1
270020378	763	801,324	543,129	801,324	543,129	AL	Mobile	2
270095258	3539	63,228,362	49,272,196	48,325,908	43,624,347	NY	Nassau	3
270171841	6353	8,066,353	6,242,201	8,066,353	6,242,201	SC	Charleston	1
272374636	87981	912,143	589,560	747,329	483,842	MS	Harrison	4
272660487	98560	3,258,083	2,666,218	3,258,083	2,666,218	SC	Charleston	1
270231865	8591	5,328,512	4,117,380	5,192,936	4,057,514	NC	Carteret	1
270878429	32570	23,005,994	20,502,642	23,005,994	20,502,642	NC	Dare	1
272353829	87224	3,780,040	3,040,801	3,435,878	2,988,978	RI	Newport	2
270170504	6304	1,394,669	1,137,247	1,394,669	1,137,247	NC	Dare	2
270213619	7913	3,442,057	2,975,112	3,442,057	2,975,112	NC	Dare	1
270474438	17600	1,557,222	1,316,424	1,539,721	1,313,355	NC	Dare	4
271159999	43024	526,995,662	433,643,042	496,793,771	416,348,402	NC	Onslow	2
271484812	55058	7,443,098	6,556,331	7,443,098	6,556,331	NC	Dare	1
270433725	16082	32,500,582	27,853,289	32,500,582	27,853,289	NC	Hyde	2
270914211	33897	858,751,060	744,428,735	754,377,662	671,971,634	SC	Georgetown	3
271060932	39366	104,473	47,089	104,473	47,089	LA	Jefferson	2
271603607	59441	804,138,592	696,506,931	733,683,710	647,972,394	NC	Brunswick	3
271823335	67592	163,617,134	137,385,238	163,617,134	137,385,238	NC	Carteret	2
271849045	68537	1,322,396,588	1,189,884,917	1,210,161,499	1,120,077,725	NC	Carteret	4
270079056	2937	2,458,940	1,734,704	2,361,977	1,680,964	AL	Mobile	3
270377453	13985	73,949	35,206	57,429	27,302	LA	Lafourche	4
271010810	37502	222,932,213	210,765,454	222,932,213	210,765,454	NC	Hyde	3
271443561	53519	224,119,564	186,513,791	204,573,354	175,425,407	SC	Charleston	3
272634638	97601	2,206,043	1,230,253	2,119,105	1,174,854	FL	Palm Beach	1

EventID	Year	GU_Loss_wDS	GR_Loss_wDS	GU_Loss_xDS	GR_Loss_xDS	LandfallState	LandfallCounty	SS_Intensity
272101237	77852	10,951,814	9,293,425	10,951,814	9,293,425	SC	Beaufort	1
271036410	38453	16,668	8,147	14,410	6,590	FL	Wakulla	1
270912423	33831	1,553,151,542	1,427,068,133	1,413,099,724	1,329,018,119	NC	Carteret	4
271502054	55697	36,811,955	33,638,913	36,811,955	33,638,913	NC	Dare	1
272141103	79341	2,110,832	1,697,812	2,110,832	1,697,812	SC	Charleston	2
272273346	84230	543,263,250	487,085,948	521,280,397	470,985,851	NC	Carteret	3
271844388	68367	118,304,360	101,455,538	108,826,369	95,524,932	FL	Palm Beach	2
271899032	70380	21,406,263	19,035,518	21,406,263	19,035,518	NC	Dare	1
272478554	91814	3,450,789	2,667,510	3,450,789	2,667,510	SC	Beaufort	3
272492278	92321	3,867,331	2,923,792	3,255,854	2,826,141	NC	Dare	1
270189513	7017	5,069,209	3,779,351	5,069,209	3,779,351	FL	St. Lucie	1
271915393	70997	18,543,932	14,441,033	18,543,932	14,441,033	NC	Carteret	1
271223738	45384	21,505,218	17,114,499	21,505,218	17,114,499	NC	Carteret	1
272066391	76577	845,358,382	729,716,924	722,681,858	644,255,613	SC	Horry	3
270143095	5301	11,223,063	9,900,903	11,223,063	9,900,903	NC	Hyde	1
270842713	31251	35,344,027	26,774,533	32,517,115	25,517,830	FL	Miami-Dade	2
271165397	43226	2,004,894	1,488,935	1,812,955	1,423,316	FL	Miami-Dade	2
272471856	91573	5,328,813	4,673,163	5,328,813	4,673,163	NC	Dare	1
270465406	17262	222,602,952	202,037,676	222,602,952	202,037,676	SC	Horry	1
270485484	17999	2,055,320	1,522,324	2,055,320	1,522,324	NC	Carteret	1
271225450	45447	17,277,723	12,646,529	14,950,728	12,058,089	FL	Palm Beach	4
271367674	50713	782,958,061	734,369,893	662,673,352	635,248,503	NC	Hyde	3
271109491	41164	68,179	38,578	68,179	38,578	FL	Brevard	2
272191674	81224	51,816,021	40,245,011	48,045,403	38,442,547	NC	Carteret	1
271581209	58614	44,586,749	36,587,154	41,716,600	35,385,955	NC	Hyde	1
270204016	7562	5,204,618	3,443,449	4,392,414	3,181,479	FL	Miami-Dade	2
270275475	10201	41,546	15,843	39,553	14,570	FL	Hernando	1
271050578	38981	191,665,983	181,516,617	191,665,983	181,516,616	NC	Dare	3
271040488	38609	6,555,317	4,552,277	5,807,095	4,303,834	FL	Okaloosa	4
270005440	206	90,535,180	83,782,208	90,535,180	83,782,208	NC	Dare	2
271579967	58566	610,075,453	567,238,249	610,075,453	567,238,249	NC	Dare	3
272652991	98279	192,969,982	176,991,729	192,969,982	176,991,729	NC	Dare	3
270229386	8499	166,486	72,794	151,225	62,856	FL	Franklin	3
270582803	21615	7,576,536	5,151,735	6,233,527	4,821,628	SC	Beaufort	2
272158064	79959	141,370,797	124,394,621	141,370,797	124,394,621	SC	Horry	1
272161036	80070	33,252,230	27,163,473	33,252,230	27,163,473	FL	Brevard	1
272180568	80810	219,788	114,787	219,788	114,787	SC	Beaufort	1
272693039	99757	81,747,941	69,559,451	81,747,941	69,559,451	NC	Carteret	2
271520390	56371	7,258,008	5,974,610	7,176,559	5,953,483	FL	Pasco	1
272468938	91467	1,243,213,149	1,125,866,881	1,140,927,485	1,048,287,352	SC	Horry	2
272623272	97175	1,265,640	914,799	1,251,405	908,677	FL	Wakulla	2
271460837	54157	822,847	704,871	822,847	704,871	NC	Hyde	1
271939939	71889	39,968,812	29,265,602	33,524,063	27,275,520	FL	Santa Rosa	4
270582276	21595	2,699,396	2,300,764	2,699,396	2,300,764	FL	Monroe	2
270704280	26096	296,249,208	251,701,227	296,249,208	251,701,228	NC	New Hanover	1
272107787	78093	1,818,148	1,355,649	1,586,058	1,301,478	FL	Manatee	3
272126114	78781	448,555	253,646	443,508	250,418	FL	Miami-Dade	1
270918509	34058	713,470,961	663,020,661	705,157,982	656,449,792	NC	Carteret	3
271421777	52714	17,793,876	15,145,397	17,793,876	15,145,397	NC	Carteret	1
272185997	81012	4,176,500	3,484,931	4,176,500	3,484,931	FL	Monroe	2
270042793	1591	86,594,614	72,536,083	86,594,614	72,536,083	SC	Horry	2
270351340	13034	59,353,093	45,305,146	59,353,093	45,305,146	SC	Beaufort	2
271723276	63888	28,160,864	25,255,115	28,160,864	25,255,115	NC	Currituck	1
271972300	73096	137,365,409	127,859,974	137,365,409	127,859,974	NC	Dare	1
270724201	26841	7,164,240	5,000,835	5,927,053	4,670,897	FL	Collier	3
271206813	44753	95,113,696	59,426,738	67,997,238	54,769,602	FL	Monroe	5
271234343	45775	301,757	245,218	301,757	245,218	NC	Hyde	1
270129469	4804	27,220,764	21,965,814	27,220,764	21,965,814	FL	Palm Beach	1
270598767	22198	25,951,519	22,783,661	25,291,075	22,614,766	MA	Barnstable	3
272077599	76987	865,135	393,135	865,135	393,135	TX	Galveston	3
272577223	95461	2,117,344	1,801,851	2,117,344	1,801,851	NC	Dare	1
272643661	97931	266,793	162,781	266,793	162,781	SC	Charleston	1
270833752	30910	6,043,553,308	5,049,145,259	4,581,812,615	4,304,794,575	SC	Horry	4
271512860	56090	67,295,973	55,061,711	67,295,973	55,061,711	NC	Carteret	2
272608642	96629	507,232	389,089	483,192	378,990	FL	Taylor	3
271429778	53008	2,042,753,411	1,782,001,281	1,642,000,483	1,508,815,231	SC	Horry	3
270018797	703	1,932,619	1,585,691	1,793,472	1,561,548	NC	Dare	1
270024611	917	4,242,962	2,566,304	3,117,576	2,280,266	FL	Lee	4
270482967	17907	53,885,044	48,972,857	53,885,044	48,972,857	NC	Dare	2
270794645	29471	5,185,696	3,743,787	4,391,349	3,533,476	FL	Monroe	3
271624385	60202	2,365,078	2,040,125	2,365,078	2,040,125	NC	Dare	1

EventID	Year	GU_Loss_wDS	GR_Loss_wDS	GU_Loss_xDS	GR_Loss_xDS	LandfallState	LandfallCounty	SS_Intensity
271810414	67117	275,553	121,749	224,533	99,267	LA	Lafourche	2
272230376	82642	103,887,597	84,056,142	103,887,597	84,056,142	SC	Georgetown	2
270940088	34870	76,935,591	65,011,374	76,935,591	65,011,374	NC	Brunswick	1
271072438	39787	517,970,643	456,725,198	511,957,860	452,459,091	NC	Carteret	3
271327671	49238	846,168,945	733,076,390	742,627,002	661,597,682	NC	Carteret	2
271505590	55824	4,052	1,779	4,052	1,779	FL	Sarasota	1
271843505	68333	90,593,930	74,331,210	90,593,930	74,331,210	NC	Brunswick	1
271883062	69780	349,383,961	311,737,498	349,383,961	311,737,498	FL	Collier	1
270355969	13202	18,487,862	14,522,912	17,757,257	14,268,737	NC	Brunswick	1
271441743	53451	757,023	433,676	671,209	378,821	FL	Palm Beach	3
271677505	62178	5,744,552	4,837,481	5,744,552	4,837,481	NC	Carteret	1
272234719	82800	83,199,248	65,915,660	83,199,248	65,915,660	NC	Carteret	1
270891460	33050	6,270,470	3,864,829	4,490,731	3,541,391	FL	Miami-Dade	5
272394429	88715	16,322,377	12,455,366	15,547,888	12,123,795	FL	Brevard	3
270331020	12280	106,325,801	90,128,606	106,325,801	90,128,606	SC	Horry	1
270344008	12762	89,379,086	72,889,764	68,424,307	62,341,041	NJ	Ocean	3
270949492	35224	149,437,954	138,883,276	149,437,954	138,883,276	NC	Dare	2
271300833	48234	391,037	290,216	333,058	276,853	NY	Nassau	2
272458827	91088	788,261,435	737,929,433	685,221,256	654,085,486	NC	Hyde	3
270243951	9041	768,219	548,098	768,219	548,098	SC	Beaufort	2
270361123	13393	15,695,033	13,460,741	15,695,033	13,460,741	NC	Dare	1
270400316	14845	134,380,643	107,195,760	126,804,124	103,416,457	SC	Charleston	2
271093913	40588	3,308	1,299	3,308	1,299	FL	Okaloosa	1
271601567	59366	1,259,884	951,550	1,259,884	951,550	FL	Brevard	2
272360586	87467	16,712,320	13,399,172	16,523,099	13,342,451	GA	Chatham	2
270833286	30892	45,395,564	40,968,032	45,395,564	40,968,032	NC	Dare	1
271264542	46895	44,871,837	37,266,713	44,871,837	37,266,713	NC	Brunswick	1
270293723	10890	9,122,383	7,632,435	9,122,383	7,632,435	NC	Dare	1
270651736	24163	3,784,248	3,073,914	3,784,248	3,073,914	SC	Charleston	1
270853234	31641	12,380,752	9,860,707	11,893,663	9,715,085	SC	Charleston	3
271750906	64913	115,616,669	99,379,491	115,616,669	99,379,491	NC	Carteret	1
272272090	84181	75,748	36,225	75,748	36,225	NC	Dare	1
271877917	69597	518,620	368,425	518,620	368,425	FL	Monroe	1
270618824	22944	193,407,093	148,301,384	174,076,025	139,479,728	FL	Collier	4
272340157	86719	116,988,111	99,481,502	92,218,576	85,083,006	NY	Nassau	3
270438888	16278	197,451	105,015	183,149	95,651	AL	Mobile	2
271533312	56854	15,716,351	14,025,425	15,716,351	14,025,425	NC	Dare	1
272148608	79614	198,777,913	165,372,166	198,777,913	165,372,166	SC	Charleston	2
270108603	4032	38,494,068	30,932,567	38,494,068	30,932,567	FL	Palm Beach	1
271653257	61279	35,030,003	30,634,333	35,030,003	30,634,333	NC	Hyde	1
272289035	84820	537,721,247	475,630,318	531,537,875	471,337,494	NC	Brunswick	2
272558470	94776	6,155,480	4,332,256	5,527,503	4,052,059	FL	Palm Beach	3
272657274	98439	135,280	51,458	135,280	51,458	TX	Brazoria	2
270602174	22324	7,816,929	6,774,319	7,816,929	6,774,319	NC	Hyde	1
270619741	22979	32,304,593	28,771,445	32,304,593	28,771,445	NC	Hyde	1
271029821	38206	27,572,564	23,041,308	26,869,667	22,814,344	FL	Collier	3
271591258	58990	4,925,372	4,343,406	4,925,372	4,343,406	NC	Dare	1
272698521	99957	16,194,179	12,682,861	16,194,179	12,682,861	SC	Beaufort	2
272134415	79091	210,470,452	181,968,750	210,470,452	181,968,750	NC	Hyde	1
272424067	89805	65,021,461	53,097,400	65,021,461	53,097,400	FL	Collier	2
270353170	13099	3,278,516	2,833,605	3,278,516	2,833,605	NC	Dare	1
270605436	22441	6,115,420	3,864,442	4,883,432	3,430,179	FL	Monroe	4
271258747	46678	59,020	35,408	55,740	33,532	GA	McIntosh	2
272266939	83983	1,806,123	1,328,264	1,705,232	1,281,163	SC	Beaufort	2
270935187	34686	40,917,463	34,976,303	40,917,463	34,976,303	FL	Charlotte	1
271366773	50680	16,102,698	14,480,424	16,102,698	14,480,424	NC	Dare	1
272137989	79226	97,095,818	75,252,224	87,399,078	71,329,914	SC	Charleston	4
271187279	44032	769,936,921	708,920,276	738,360,590	685,411,373	SC	Horry	2
271856864	68822	118,799,558	102,933,119	118,799,558	102,933,119	NC	Carteret	1
271883436	69793	430,521,647	349,615,763	387,070,834	325,129,885	SC	Charleston	4
270298191	11061	586,499,523	503,422,939	547,746,562	477,423,673	SC	Horry	3
270567158	21030	395,950,151	328,832,100	373,332,691	315,124,935	NC	Carteret	2
270994691	36901	274,662	122,217	267,647	118,479	TX	Matagorda	3
271385347	51367	61,627,239	52,617,687	61,627,239	52,617,687	NC	Carteret	2
271813459	67229	23,629,903	18,726,096	23,629,903	18,726,097	SC	Charleston	1
271099567	40801	134,393,824	110,802,064	134,393,824	110,802,065	FL	Collier	2
271540955	57135	17,588,149	15,831,649	17,588,149	15,831,649	NC	Dare	1
270078742	2925	199,789,230	154,480,599	178,367,581	145,061,257	SC	Charleston	3
270303471	11260	212,388,276	192,615,540	212,388,276	192,615,540	NC	Hyde	2
270750560	27825	4,455,604	3,332,597	4,455,604	3,332,597	SC	Charleston	1
272203710	81657	1,184,469	882,373	1,184,469	882,373	AL	Mobile	1

EventID	Year	GU_Loss_wDS	GR_Loss_wDS	GU_Loss_xDS	GR_Loss_xDS	LandfallState	LandfallCounty	SS_Intensity
272423787	89794	172,982,125	143,326,299	155,620,843	133,536,992	NC	Onslow	3
270047597	1764	389,523	217,823	389,523	217,823	SC	Charleston	1
270711383	26361	103,176	57,726	103,176	57,726	NC	Dare	2
271350355	50072	6,686	2,239	6,112	2,025	FL	Martin	3
270872920	32366	76,681,567	68,427,479	76,681,567	68,427,479	NC	Dare	2
271126354	41783	1,434,885	705,915	1,398,145	680,703	FL	Bay	3
270347087	12876	38,592,939	31,769,867	36,759,880	31,150,101	FL	Manatee	1
271509646	55971	181,573,644	156,356,125	181,573,644	156,356,125	SC	Horry	1
270193850	7185	728,646,696	611,456,647	593,208,903	520,467,786	SC	Beaufort	4
270335087	12429	13,828,103	11,707,477	13,828,103	11,707,477	NC	Hyde	1
270479418	17779	352,153	280,371	352,153	280,371	NC	Dare	2
270732999	27169	11,788,174	10,464,287	11,788,174	10,464,287	MA	Barnstable	3
270840970	31188	111,412,722	93,766,971	110,135,976	92,959,991	NC	Carteret	3
270940310	34877	371,121,699	327,963,034	361,370,277	321,321,295	NC	Carteret	2
271055604	39167	23,862,182	19,609,224	23,862,182	19,609,224	SC	Horry	1
271814259	67260	55,907,085	47,233,339	55,907,085	47,233,340	NC	Carteret	1
272210097	81888	399,087,649	352,206,471	379,569,870	338,034,491	NC	Carteret	3
272396241	88781	108,016,397	94,260,936	108,016,397	94,260,936	SC	Horry	1
272659341	98518	65,980,315	58,933,857	65,980,315	58,933,857	NC	Hyde	1
270149815	5552	46,954,017	39,007,371	46,954,017	39,007,372	NC	Brunswick	1
270812200	30108	4,853	1,468	4,853	1,468	FL	Nassau	3
271255985	46574	31,696	5,066	31,696	5,066	NY	Suffolk	1
271620447	60057	63,076,179	51,010,632	63,076,179	51,010,632	SC	Horry	2
271983332	73500	104,290	61,428	76,993	51,108	FL	Brevard	5
270606078	22465	693,516	547,764	693,516	547,764	GA	Chatham	1
271641271	60830	1,351,433	987,508	1,351,433	987,508	FL	Miami-Dade	1
271812752	67201	20,498,683	16,685,595	20,498,683	16,685,595	FL	Monroe	1
272334227	86500	15,619	7,212	13,422	6,087	SC	Charleston	1
272378544	88124	76,659,016	65,318,751	76,659,016	65,318,751	NC	Dare	2
270929615	34475	111,887,313	100,849,548	104,650,902	96,325,495	NC	Dare	2
270937617	34776	6,694,698	5,387,808	6,694,698	5,387,808	SC	Charleston	1
272283463	84609	443,125	231,877	400,631	199,177	TX	Aransas	5
272468746	91459	95,818,788	87,642,243	95,818,788	87,642,243	NC	Hyde	1
272548576	94415	123,545	70,304	123,545	70,304	NC	Dare	2
270972317	36061	929,086	757,115	929,086	757,115	FL	St. Johns	5
271925918	71384	38,335,904	33,890,473	38,335,904	33,890,473	NC	Hyde	1
272523434	93484	556,710	355,478	550,426	352,230	FL	Santa Rosa	2
270428092	15874	42,083,167	34,258,183	42,083,167	34,258,183	NC	Carteret	1
270658246	24403	565,064,835	515,115,633	558,527,796	510,102,646	NC	Brunswick	2
271587787	58862	5,886,867	3,814,520	4,442,747	3,550,164	FL	Palm Beach	4
270267171	9899	19,318,083	17,197,596	19,318,083	17,197,596	NC	Hyde	1
270429325	15918	42,750,588	39,194,310	42,750,588	39,194,310	NC	Dare	2
270478799	17757	15,222,888	12,409,217	14,835,319	12,299,659	NC	Hyde	2
270915723	33954	7,388,839	6,515,969	7,388,839	6,515,969	NC	Dare	2
272568946	95163	8,545,310	6,710,681	8,327,687	6,621,316	NC	Carteret	1
270366873	13604	291,530,891	250,995,874	291,530,891	250,995,874	NC	Pender	1
270572357	21224	268,923,964	246,085,433	223,324,850	211,347,962	NY	Suffolk	3
272073363	76832	4,564,170	4,011,981	4,564,170	4,011,981	NC	Dare	2
272225045	82438	53,271	16,723	53,271	16,723	GA	Chatham	1
272549195	94437	7,101,818	5,231,534	6,377,076	5,008,457	FL	Broward	1
270121970	4531	1,624,135	1,262,438	1,440,067	1,234,087	NC	Dare	1
271142930	42397	10,877,059	8,520,293	10,877,059	8,520,293	NC	Pender	1
271714209	63551	2,296,222	1,918,513	2,296,222	1,918,513	NC	Dare	1
270577645	21419	1,932,046	1,288,167	1,599,413	1,199,838	FL	Miami-Dade	4
271113458	41310	69,807,702	59,336,014	69,807,702	59,336,014	NC	Carteret	2
271866748	69194	291,823,491	265,233,164	291,823,491	265,233,164	NC	Carteret	2
272000997	74148	7,147,003	5,569,103	7,147,003	5,569,103	SC	Charleston	1
272307810	85526	475,245,939	421,161,726	418,165,366	379,625,770	FL	Nassau	3
270717313	26583	156,979,366	144,353,346	149,468,326	139,093,375	VA	Virginia Beach (	2
272063167	76457	65,923,012	57,132,657	65,923,012	57,132,659	NC	Carteret	1
270859751	31879	1,100,501	847,926	1,048,245	828,426	GA	Chatham	3
271421912	52719	2,125,432	1,205,342	1,565,989	1,009,215	SC	Georgetown	1
272651554	98227	6,473,654	4,936,784	6,473,654	4,936,784	NC	Carteret	1
271263432	46856	449,680,557	405,805,585	379,026,530	353,057,090	FL	Collier	4
272455545	90961	133,639,658	111,279,432	133,639,658	111,279,434	NC	Brunswick	1
272677170	99171	114,025,002	99,933,981	112,731,864	99,203,158	NC	Carteret	1
271133566	42045	1,212,950	870,481	1,135,118	840,724	LA	Plaquemines	3
271360778	50460	17,427,079	15,572,385	17,427,079	15,572,385	NC	Dare	1
272152600	79758	711,282,818	670,066,243	653,343,089	624,352,156	NC	Hyde	4
270032878	1223	31,706,456	24,354,387	28,974,366	23,418,446	FL	Lee	3
270461696	17126	46,205,372	32,824,966	37,213,064	30,656,512	GA	McIntosh	4

EventID	Year	GU_Loss_wDS	GR_Loss_wDS	GU_Loss_xDS	GR_Loss_xDS	LandfallState	LandfallCounty	SS_Intensity
270781193	28976	9,203,813	7,197,255	9,203,813	7,197,255	AL	Baldwin	3
270895285	33198	46,659,264	42,386,315	46,659,264	42,386,315	NC	Dare	1
271813932	67247	2,070,699,283	1,916,637,322	1,855,878,741	1,775,176,763	FL	Nassau	1
271387902	51459	49,056,766	40,752,594	49,056,766	40,752,594	NC	Brunswick	1
271722324	63854	91,190,779	75,511,837	90,143,156	74,891,860	NC	Onslow	2
271933257	71653	97,266,455	79,060,430	97,266,455	79,060,430	NC	Pender	1
272102769	77907	120,443,510	97,562,903	120,443,510	97,562,903	NC	Carteret	2
270468712	17389	11,945,564	10,624,304	11,945,564	10,624,304	NC	Dare	1
270651018	24136	1,127,331,589	1,026,201,218	929,190,239	883,592,845	FL	Miami-Dade	4
271134933	42096	15,678,663	13,257,919	14,804,877	13,067,571	NC	Dare	1
271279923	47460	220,309,301	185,807,436	205,975,304	177,746,252	FL	Collier	1
271213158	44987	5,887,042	4,736,140	5,887,042	4,736,140	SC	Georgetown	1
271217154	45136	4,888,420	4,181,017	4,764,071	4,163,372	RI	Washington	1
271317963	48873	67,359	36,937	61,557	32,255	FL	Franklin	4
270680916	25242	3,662,040	3,054,471	3,488,800	3,013,061	NC	Hyde	1
270708341	26243	1,008,015	816,042	951,756	805,505	FL	Brevard	1
270670078	24839	1,579,730,552	1,362,389,735	1,146,163,025	1,056,399,466	FL	Manatee	5
270844301	31311	458,453	248,773	458,453	248,773	LA	Jefferson	1
272178956	80750	1,004,086,323	896,092,123	878,114,387	806,422,438	SC	Horry	3
271153699	42795	1,717,739,200	1,580,732,951	1,471,442,375	1,397,776,637	MA	Dukes	3
271986675	73621	47,277,465	42,614,580	47,277,465	42,614,580	NC	Hyde	1
270848028	31450	8,598,940	6,686,458	8,598,940	6,686,458	FL	Bay	3
272290139	84863	1,136,066,400	1,044,999,918	1,080,028,938	1,001,097,013	NC	Carteret	3
272431540	90081	55,913,192	47,041,671	55,913,192	47,041,671	NC	Carteret	2
272450198	90766	21,069,073	15,312,434	18,080,415	14,754,266	FL	Monroe	3
270642876	23843	1,296,391,009	1,147,235,706	1,138,933,205	1,029,916,738	NC	Brunswick	3
271530343	56746	36,567,104	29,620,941	36,567,104	29,620,942	NC	New Hanover	1
272382254	88263	1,061,725	717,164	945,219	667,681	FL	Okaloosa	4
270713240	26433	741,753,009	667,009,288	722,209,921	652,374,222	NC	New Hanover	3
270775264	28752	200,213,942	180,986,819	200,213,942	180,986,819	SC	Horry	1
271609555	59659	66,713,682	58,732,190	66,713,682	58,732,190	NC	Carteret	1
271583667	58712	9,036	3,333	9,036	3,333	NC	Hyde	1
272005011	74296	183,021,867	173,043,013	183,021,867	173,043,013	NC	Dare	2
270005306	202	403,229,038	358,961,865	352,155,622	321,403,226	NC	Carteret	2
270419641	15567	287,598,309	263,706,381	287,598,309	263,706,381	NC	Carteret	2
270489393	18146	1,131,624,614	970,420,095	912,262,334	816,398,221	NC	Brunswick	3
271171396	43451	144,944,793	121,670,135	144,944,793	121,670,135	NC	Onslow	1
271320089	48953	3,698,322	2,506,639	3,062,524	2,313,479	SC	Beaufort	1
271573540	58326	118,104	65,368	118,104	65,368	FL	Wakulla	1
272146585	79542	48,026,316	38,277,290	47,478,691	38,010,314	NC	Carteret	1
270478658	17753	42,484,381	28,880,581	34,520,751	27,267,490	FL	Collier	4
270486764	18048	1,546,624	1,030,248	1,546,624	1,030,248	SC	Georgetown	1
270773938	28702	4,357,489	2,864,751	3,877,839	2,634,060	FL	Escambia	3
271310438	48594	5,292,959	4,655,063	5,292,959	4,655,063	NC	Dare	1
271994898	73920	75,741,568	68,008,248	75,741,568	68,008,249	NC	Hyde	2
272099630	77795	165,840,378	151,867,455	155,089,905	144,248,977	NC	Dare	1
272566638	95077	132,876,461	124,471,412	132,876,461	124,471,412	NC	Dare	2
270595921	22096	542,393,724	478,356,178	492,100,177	442,480,559	NC	Carteret	3
270074517	2769	8,623,328	7,615,104	8,623,328	7,615,104	NC	Dare	2
270309468	11478	26,444,808	21,635,735	26,444,808	21,635,734	NC	Carteret	1
271062842	39436	14,702,870	10,809,814	12,965,762	10,239,012	GA	Chatham	4
271904932	70603	44,010	12,148	44,010	12,148	TX	Cameron	3
270861084	31925	490,953,716	419,542,264	348,697,358	315,888,697	FL	Levy	4
270458640	17014	55,949,975	45,059,261	55,949,975	45,059,261	NC	Brunswick	1
270485794	18012	1,544,430	999,960	1,271,527	888,795	LA	Iberia	3
272647489	98072	1,000,248,907	891,400,952	901,742,426	818,594,809	NC	Brunswick	3
272165808	80253	50,157	22,993	50,157	22,993	SC	Beaufort	2
270119744	4449	848,909,062	776,809,052	814,430,002	750,650,574	NC	Brunswick	3
270431651	16003	1,404,771	1,013,034	1,404,771	1,013,034	FL	Franklin	3
270987482	36632	315,681	239,966	298,012	234,933	NC	Dare	2
271161570	43083	962,809	568,439	715,949	444,236	FL	Walton	1
271236299	45849	44,023	10,523	44,023	10,523	FL	Bay	1
270095358	3542	439,796,469	348,209,984	352,680,004	299,002,327	FL	Lee	4
271164725	43200	25,907,700	18,706,818	18,827,645	16,853,586	NJ	Ocean	3
272474175	91658	12,755,291	9,126,423	10,823,242	8,804,037	GA	Chatham	2
270679923	25204	18,539,093	13,830,479	16,835,986	13,041,069	FL	Sarasota	2
271799583	66714	392,669,795	343,538,947	392,669,795	343,538,947	NC	Onslow	2
272349214	87053	21,959,205	18,757,803	21,959,205	18,757,803	NC	Carteret	1
270705372	26136	848,426,278	777,768,661	773,101,037	719,258,056	FL	Collier	2
271066985	39588	18,555,542	16,553,903	18,555,542	16,553,903	NC	Dare	1
271167388	43302	43,996,375	35,559,974	43,996,375	35,559,974	SC	Horry	1

EventID	Year	GU_Loss_wDS	GR_Loss_wDS	GU_Loss_xDS	GR_Loss_xDS	LandfallState	LandfallCounty	SS_Intensity
271939729	71882	65,187,576	59,973,899	65,187,576	59,973,899	NC	Dare	1
272216567	82124	6,150,705	4,890,725	6,150,705	4,890,725	SC	Georgetown	1
270124342	4620	20,186,235	18,091,543	20,186,235	18,091,543	NC	Dare	1
270196321	7279	57,470,409	50,385,454	54,250,329	48,897,541	NC	Dare	1
270249991	9270	1,926,777	1,393,762	1,723,024	1,322,874	FL	Nassau	3
270364565	13518	9,884,383	7,514,734	9,033,123	7,260,898	FL	Palm Beach	3
271157555	42937	307,784,484	266,206,349	307,784,484	266,206,349	NC	Pender	2
271289108	47798	3,113,621,229	2,722,289,031	2,571,979,520	2,417,840,694	NC	Brunswick	4
272103698	77942	652,718,582	597,298,618	645,063,818	591,745,008	NC	Carteret	3
270289241	10719	80,088	54,461	80,088	54,461	AL	Baldwin	3
270562630	20861	5,637,683	3,764,191	4,286,280	3,562,067	FL	Levy	3
271133711	42051	7,430,417	5,064,447	6,891,886	4,818,182	FL	St. Lucie	2
271294902	48008	638,349,200	555,726,406	601,077,344	529,901,292	NC	Carteret	3
271513460	56112	555,527,272	500,617,125	555,527,272	500,617,126	NC	Brunswick	2
271931086	71572	8,694,821	6,880,484	8,694,821	6,880,488	SC	Charleston	1
272276752	84361	8,935,563	6,803,689	8,434,171	6,661,180	SC	Charleston	1
271298414	48143	256,386,231	244,646,687	256,386,231	244,646,688	NC	Dare	3
271446044	53610	7,958,166	6,207,480	7,868,237	6,174,218	SC	Charleston	1
272223201	82370	69,997,748	57,739,072	69,997,748	57,739,072	SC	Georgetown	1
272400603	88944	232,677,400	215,781,564	207,767,632	196,848,320	NC	Hyde	3
272683255	99400	104,293,657	81,106,812	101,611,702	80,085,038	SC	Charleston	3
272698158	99943	2,613,097	2,077,301	2,583,794	2,068,672	SC	Georgetown	1
270524541	19450	101,657,872	92,439,733	101,657,872	92,439,733	NC	Hyde	1
270660745	24493	908,910,007	834,342,300	791,643,931	749,305,725	NC	Hyde	4
270848684	31474	3,555,035	2,702,743	3,297,997	2,612,235	MS	Harrison	3
271173561	43528	157,558,588	128,532,785	141,252,494	119,317,659	FL	Lee	1
271508718	55937	131,192,815	113,223,721	131,192,815	113,223,721	NC	New Hanover	3
270674354	24999	2,875,767	2,043,923	2,875,767	2,043,923	SC	Charleston	1
270726272	26920	1,240,059	779,638	1,170,852	736,055	FL	Indian River	3
271736251	64361	379,399,094	321,555,513	357,863,899	307,017,179	SC	Georgetown	4
271748024	64808	921,177	691,085	897,725	682,439	LA	Cameron	3
271769380	65601	310,523,830	241,386,952	266,130,561	219,879,025	SC	Beaufort	3
272067437	76613	1,128,150	929,855	1,128,150	929,855	NC	Dare	1
271891145	70074	14,489,924	12,142,512	13,681,873	11,944,925	FL	Sarasota	1
272248161	83305	326,526,302	254,505,225	273,200,050	228,538,565	NC	Brunswick	2
271006795	37356	502,537	374,502	502,537	374,502	FL	Franklin	3
271863783	69086	272,440	138,359	272,440	138,359	AL	Baldwin	2
270440382	16333	740,912,679	653,720,616	704,716,560	627,660,015	NC	Brunswick	2
272475225	91696	1,837,739,738	1,612,802,583	1,497,801,149	1,381,206,793	SC	Charleston	4
270146098	5410	207,855,618	189,023,389	196,112,323	180,386,270	NC	Dare	3
270589377	21852	1,897,442,921	1,687,269,743	1,664,341,975	1,518,454,372	NC	New Hanover	3
272105428	78001	121,002,966	103,700,331	121,002,966	103,700,331	SC	Horry	1
271962297	72724	38,359	19,839	30,628	16,145	FL	Palm Beach	4
272223964	82397	8,448,546	6,574,170	8,048,775	6,457,511	SC	Charleston	1
270293558	10883	74,373,350	51,910,643	60,298,789	48,349,480	FL	Miami-Dade	1
270657693	24383	26,827,100	23,084,894	26,827,100	23,084,894	NC	Carteret	1
270765565	28380	230,555,232	206,900,053	215,518,811	195,949,327	NC	Hyde	3
271342877	49798	150,404,098	129,338,180	150,404,098	129,338,180	NC	New Hanover	1
271371448	50849	40,406,552	31,444,958	36,717,612	30,110,451	FL	Monroe	2
272663158	98660	6,405,514	4,492,367	5,941,945	4,268,141	FL	Martin	1
270266105	9859	24,436,926	22,181,690	24,436,926	22,181,690	NC	Dare	3
270772780	28654	23,463,235	17,587,775	21,943,821	16,860,245	NC	Carteret	1
271868067	69241	7,329,211	5,702,720	7,329,211	5,702,721	SC	Beaufort	2
271949396	72240	327,655,319	265,287,545	264,130,182	227,823,861	NC	Brunswick	2
272249207	83344	677,021,566	580,709,196	622,158,214	543,657,166	SC	Horry	3
270160034	5921	88,149,139	64,734,701	75,012,540	59,937,459	SC	Beaufort	3
270892029	33072	451,699,587	332,032,927	328,015,290	271,080,408	FL	Lee	4
270948212	35175	115,774	85,482	100,555	82,828	NC	Hyde	1
270953286	35365	218,369,865	185,933,881	218,369,865	185,933,881	NC	Onslow	2
270274176	10154	281,451,202	192,477,867	208,067,357	165,616,546	FL	Manatee	4
270740089	27444	5,343,095	4,132,620	5,343,095	4,132,620	SC	Georgetown	1
270876258	32489	36,954,093	33,185,854	36,954,093	33,185,854	NC	Dare	1
272288462	84799	165,070,910	140,589,512	165,070,910	140,589,512	NC	Brunswick	1
272593317	96049	2,056,229	1,665,470	2,056,229	1,665,470	MA	Barnstable	1
272656262	98401	386,679,245	330,099,480	386,679,245	330,099,480	SC	Horry	2
270522443	19371	9,264,029	8,237,491	9,264,029	8,237,491	NC	Dare	1
270929539	34472	28,755,644	23,796,813	28,755,644	23,796,813	NC	Carteret	1
271065676	39541	5,204,009	4,198,145	5,204,009	4,198,145	SC	Charleston	1
271177106	43657	6,632,129	5,387,880	6,632,129	5,387,880	NC	Brunswick	1
271264337	46888	314,898,998	280,510,684	306,702,054	274,504,410	NC	Brunswick	1
271623560	60172	72,600,771	60,586,136	70,729,523	59,498,539	SC	Horry	1

EventID	Year	GU_Loss_wDS	GR_Loss_wDS	GU_Loss_xDS	GR_Loss_xDS	LandfallState	LandfallCounty	SS_Intensity
271824091	67619	881,202,410	805,335,181	845,110,649	777,918,939	NC	New Hanover	3
270870704	32282	118,782,023	103,079,621	118,782,023	103,079,621	NC	Carteret	2
272647455	98071	6,411,120	5,417,852	6,411,120	5,417,852	NC	Brunswick	1
270062329	2308	11,205,886	8,572,045	11,205,886	8,572,045	SC	Charleston	1
270338220	12547	72,847,884	59,607,145	66,136,842	56,310,753	FL	Palm Beach	3
270196066	7269	34,507	17,606	34,507	17,606	GA	Chatham	1
270631437	23420	424,931	275,836	370,608	246,282	TX	Galveston	4
270805723	29873	70,332,889	61,496,639	70,332,889	61,496,639	NC	Carteret	1
271396926	51790	449,444,273	389,558,705	412,763,389	363,476,988	FL	Monroe	3
271550446	57490	1,077,430	587,440	932,210	502,545	FL	Broward	3
271246418	46219	206,509	119,058	198,385	112,672	FL	Indian River	1
272270852	84134	3,265,526	2,822,791	3,265,526	2,822,791	NC	Dare	1
271072736	39797	522,692	413,661	522,692	413,661	SC	Charleston	1
270024538	915	2,009,871	1,458,397	1,930,740	1,422,178	FL	Lee	1
272621477	97109	15,237,684	12,038,777	15,237,684	12,038,777	FL	Nassau	3
271208256	44804	267,791,546	224,310,433	264,706,249	222,323,550	NC	Pender	3
271229140	45585	172,730,963	130,347,183	155,470,611	123,896,857	GA	Chatham	4
271523175	56477	24,734,082	21,868,958	24,734,082	21,868,958	NC	Hyde	1
271535515	56934	6,767,114	5,976,344	6,767,114	5,976,344	NC	Dare	1
271710148	63396	43,808	9,314	43,808	9,314	FL	Martin	1
270281754	10432	96,678,936	85,798,215	88,335,213	80,862,130	NC	Hyde	1
272525498	93562	11,044	5,036	10,164	4,496	LA	Cameron	3
270483001	17908	4,729,187,649	4,085,600,048	3,768,185,485	3,621,103,401	NC	Dare	4
270506692	18793	119,318,220	94,312,123	119,318,220	94,312,123	SC	Charleston	2
270782100	29010	2,978,440	2,282,024	2,978,440	2,282,024	SC	Charleston	1
272434996	90205	68,037,963	56,242,633	68,037,963	56,242,634	NC	New Hanover	2
271030512	38232	112,740,118	105,522,490	112,740,118	105,522,490	NC	Dare	3
272502150	92687	16,514,456	14,004,413	16,514,456	14,004,413	NC	Hyde	1
271219925	45242	112,927,111	102,981,345	112,927,111	102,981,345	NC	Hyde	2
271320627	48975	61,395,314	51,468,487	61,395,314	51,468,487	NC	Brunswick	1
270444982	16509	444,278,068	407,930,303	411,642,620	382,663,817	NC	Carteret	3
270925921	34338	467,733,571	380,530,835	334,013,941	298,143,945	NC	Carteret	4
271816921	67355	28,528,814	25,213,543	28,528,814	25,213,544	FL	Collier	2
272119004	78513	157,675,671	140,488,571	157,675,671	140,488,571	NC	Hyde	2
270071827	2664	10,439,435	9,270,464	10,439,435	9,270,464	NC	Dare	2
271021014	37877	226,971,684	193,686,390	216,059,909	186,726,892	FL	Collier	2
271925131	71354	40,342,925	33,896,296	40,342,925	33,896,296	NC	Carteret	1
272006574	74357	9,490,504	7,377,844	9,040,011	7,238,758	SC	Charleston	3
272501597	92667	368,066,144	308,211,215	313,148,742	273,151,362	NC	Carteret	2
270602377	22331	12,997,889	10,148,905	12,997,889	10,148,905	SC	Charleston	1
271336069	49550	155,060,172	130,007,295	148,843,446	126,264,912	SC	Horry	1
271644076	60937	5,221,055	4,335,710	5,221,055	4,335,710	NC	Dare	1
271766435	65491	9,605,981	7,402,166	9,605,981	7,402,166	SC	Charleston	2
271451843	53822	1,170,672,017	1,025,966,031	1,082,827,846	966,096,390	NC	Carteret	4
272027061	75123	2,684,659	2,355,531	2,684,659	2,355,531	NC	Dare	1
270385435	14285	1,046,080	829,575	1,046,080	829,575	MD	Worcester	2
270864578	32053	1,474,399,732	1,369,647,407	1,317,447,659	1,255,768,385	NC	Carteret	4
270266899	9889	5,295,102	4,621,056	5,295,102	4,621,056	NC	Dare	1
270537375	19911	182,172,077	147,512,775	173,428,513	143,616,206	SC	Charleston	3
270834183	30926	110,371,763	90,115,214	110,371,763	90,115,214	NC	Brunswick	1
272309335	85584	649,124,349	580,859,211	591,733,082	536,873,263	FL	St. Johns	3
272335148	86533	16,390,644	12,903,486	16,390,644	12,903,486	FL	Dixie	3
272567238	95099	49,343,254	44,827,759	49,343,254	44,827,759	NC	Dare	1
270982629	36451	1,756,257,444	1,565,941,747	1,403,089,448	1,337,641,745	NC	Hyde	4
271247091	46243	32,989,722	26,640,313	27,367,068	24,697,261	NY	Suffolk	2
271715000	63580	6,244,819	5,027,134	6,244,819	5,027,134	SC	Charleston	1
270389386	14437	7,622,773	5,817,033	7,622,773	5,817,033	AL	Baldwin	2
271656501	61400	332,313,911	244,130,171	269,575,885	220,730,335	AL	Baldwin	5
271019674	37830	45,650	14,731	44,477	14,091	FL	Collier	1
270189745	7025	32,816,524	28,567,585	32,816,524	28,567,585	NC	Carteret	1
272617101	96946	376,020	245,929	309,607	219,687	FL	Pasco	2
270227361	8422	134,106	83,216	134,106	83,216	SC	Charleston	1
270242419	8983	3,581,495	2,704,527	3,581,495	2,704,527	FL	Walton	2
271600008	59307	24,330,016	20,019,789	24,330,016	20,019,789	NC	Hyde	2
272364342	87604	203,161	143,553	203,161	143,553	NC	Dare	1
272299661	85219	324,215	225,055	306,133	217,061	SC	Charleston	1
270196715	7293	662,861,587	612,802,392	471,934,069	455,488,829	FL	Miami-Dade	4
270447405	16599	192,684,321	152,142,589	187,723,874	149,765,432	SC	Georgetown	3
270719407	26663	29,618,612	22,689,000	27,251,574	22,015,445	GA	Chatham	3
270632518	23458	842,562	637,679	842,562	637,679	NY	Suffolk	1
270763743	28310	204,495	157,777	204,495	157,777	NC	Dare	1

EventID	Year	GU_Loss_wDS	GR_Loss_wDS	GU_Loss_xDS	GR_Loss_xDS	LandfallState	LandfallCounty	SS_Intensity
272111747	78239	6,360,581	5,580,274	6,360,581	5,580,274	NC	Dare	1
272145705	79508	447,782,532	409,800,723	447,782,532	409,800,723	NC	Carteret	3
272261591	83793	6,592,555	4,790,350	5,817,119	4,571,300	MS	Harrison	3
270408297	15141	23,522,426	18,951,266	23,522,426	18,951,266	SC	Beaufort	2
271561236	57878	5,982,845	4,810,917	5,982,845	4,810,917	SC	Charleston	1
272367936	87734	17,456,926	15,588,985	17,456,926	15,588,985	NC	Dare	1
272452065	90836	141,970,965	119,808,249	141,970,965	119,808,249	NC	New Hanover	1
270105230	3908	980,159	645,750	802,907	555,792	FL	Palm Beach	2
271037179	38484	303,930,568	272,059,328	303,930,568	272,059,328	NC	Dare	2
272100863	77839	16,818	5,925	16,818	5,925	FL	Palm Beach	2
270102477	3804	503,859,179	444,803,334	490,574,080	435,166,702	NC	Carteret	2
272072366	76796	5,601,927	4,395,535	5,601,927	4,395,535	RI	Newport	3
272320259	85979	2,940,443	2,415,056	2,940,443	2,415,056	FL	Martin	1
270700273	25948	72,113,084	61,483,962	72,113,084	61,483,962	SC	Horry	1
270125211	4651	672,450	570,846	672,450	570,846	NC	Dare	1
270982370	36442	2,428,288	1,816,090	2,428,288	1,816,090	SC	Charleston	1
271544237	57259	375,388,487	304,200,865	344,997,984	286,394,712	SC	Charleston	3
272471638	91565	965,219,644	878,571,106	851,726,442	789,806,544	NC	Brunswick	2
270239858	8889	271,606,275	243,507,289	258,565,644	234,055,593	NC	Hyde	3
270293054	10865	38,610,972	27,163,106	27,694,193	24,764,465	NY	Nassau	3
270334289	12400	11,665,618	9,432,046	10,434,526	9,209,567	RI	Newport	4
271246262	46214	21,825	11,180	16,798	8,596	FL	Bay	4
271440718	53412	243,699,003	188,466,262	216,650,071	176,901,991	SC	Charleston	3
272340906	86746	17,514,391	15,717,320	17,514,391	15,717,320	NC	Dare	1
270230204	8529	27,406,061	20,140,097	24,500,249	19,145,742	FL	Indian River	3
271386314	51402	302,883,612	278,614,521	252,164,825	239,391,348	NY	Suffolk	2
271255291	46550	337,540,831	249,545,378	276,511,674	227,391,694	GA	Chatham	4
270077203	2867	215,176	101,011	215,176	101,011	FL	Okaloosa	2
270091865	3416	15,408,852	13,201,672	15,408,852	13,201,673	NC	Hyde	1
270596284	22110	16,657,306	12,979,732	13,901,238	12,388,683	NC	Dare	1
271455029	53939	681,019	496,445	596,425	466,782	FL	Pinellas	1
270008122	305	2,823,047	2,067,444	2,502,798	1,978,455	GA	Chatham	3
270437100	16209	44,562,583	38,983,626	44,562,583	38,983,626	NC	Dare	1
271156029	42881	1,736,256	1,058,818	1,639,573	995,933	LA	Iberia	3
272114915	78358	30,225,147	20,182,081	23,350,586	18,911,540	FL	Manatee	3
272276072	84334	49,420,833	34,405,366	40,646,374	32,471,128	SC	Charleston	3
271307397	48483	81,210,294	73,798,336	81,210,294	73,798,336	NC	Dare	1
272234166	82780	159,389	118,899	159,389	118,900	FL	Miami-Dade	4
272373922	87953	1,400,928,108	1,260,014,496	1,247,683,825	1,147,838,532	NC	Brunswick	3
270227865	8440	437,317	194,460	393,913	168,946	TX	Aransas	4
270289096	10713	1,802,339,168	1,591,307,907	1,476,320,599	1,359,545,470	NC	Carteret	4
272361266	87494	74,089,954	59,134,314	74,089,954	59,134,314	SC	Georgetown	1
270310228	11507	109,259,683	89,256,099	109,259,683	89,256,100	NC	Onslow	1
270042532	1580	40,764,479	32,517,662	40,764,479	32,517,662	NC	Carteret	2
271072567	39791	69,188,640	55,678,591	63,634,116	52,601,530	SC	Horry	1
272574930	95379	2,617,957	1,703,519	2,551,223	1,659,123	GA	Glynn	1
270937138	34757	2,211,072	1,887,472	2,211,072	1,887,472	NC	Dare	1
271045011	38775	2,874,591	1,865,513	2,738,161	1,786,094	FL	Bay	4
271049760	38951	3,491,580	3,021,175	3,491,580	3,021,175	NC	Dare	2
271390423	51550	165,502,137	151,884,364	165,502,137	151,884,364	NC	Hyde	2
271289975	47830	1,550,187,525	1,458,358,702	1,386,790,570	1,359,520,088	NC	Hyde	4
272390066	88553	1,537,919	1,115,706	1,537,919	1,115,707	GA	Chatham	2
272671492	98964	1,222,149,939	1,101,542,242	1,130,131,503	1,034,437,006	NC	Onslow	3
270169493	6267	83,703	16,295	76,013	12,855	LA	Plaquemines	4
270273431	10126	60,399,384	50,480,285	60,399,384	50,480,285	SC	Horry	1
271114241	41341	3,692,986	2,858,426	3,692,986	2,858,426	NC	Dare	1
271847830	68492	3,958,802	2,698,046	3,373,384	2,517,588	FL	Indian River	4
272198828	81482	36,533,214	27,961,935	34,487,452	27,109,905	FL	Broward	1
270101045	3749	28,551,975	25,601,394	28,551,975	25,601,394	NC	Dare	1
270213284	7901	28,397,066	21,939,993	28,397,066	21,939,993	SC	Georgetown	2
270362117	13429	267,872,349	231,872,528	267,872,349	231,872,528	NC	Carteret	1
270380456	14096	7,272,569	5,841,708	7,272,569	5,841,709	SC	Beaufort	2
270894489	33166	115,237,984	96,462,522	115,237,984	96,462,522	NC	Carteret	1
271291201	47874	2,315,806	1,565,949	1,916,887	1,467,002	FL	Taylor	2
271313738	48717	94,915,877	82,942,397	94,915,877	82,942,397	NC	Hyde	4
270439385	16296	148,161,742	126,743,163	148,161,742	126,743,163	NC	Onslow	2
270579677	21496	41,404,073	34,560,749	41,404,073	34,560,749	SC	Horry	1
270806815	29910	17,676,045	12,103,743	13,302,574	10,956,432	NC	New Hanover	1
270970743	36004	53,975,918	48,387,104	53,975,918	48,387,104	NC	Carteret	1
271068013	39625	71,900	44,339	64,336	40,295	FL	Bay	4
271812286	67183	73,342,518	56,543,077	69,837,256	55,233,388	SC	Charleston	2

EventID	Year	GU_Loss_wDS	GR_Loss_wDS	GU_Loss_xDS	GR_Loss_xDS	LandfallState	LandfallCounty	SS_Intensity
271158380	42967	409,516	343,956	409,516	343,956	NC	Dare	1
272251720	83437	104,203,246	90,250,429	104,203,246	90,250,429	NC	Carteret	1
270306906	11386	231,080,993	187,104,486	201,081,126	170,814,857	FL	Bay	4
270556081	20611	658,867	216,571	651,391	212,106	MS	Jackson	2
272123626	78687	13,960,618	11,042,280	13,960,618	11,042,280	NC	Carteret	1
271480140	54882	46,699,002	36,996,291	46,699,002	36,996,291	NC	Carteret	1
271824847	67646	4,528,200	2,882,067	3,671,805	2,569,000	FL	Palm Beach	3
271578034	58494	34,099,600	27,966,917	34,099,600	27,966,917	NC	Carteret	1
272223460	82379	731,893	550,428	731,893	550,428	FL	Collier	3
272440050	90391	787,590	355,700	787,590	355,701	AL	Mobile	1
270929149	34457	131,849,986	112,362,236	131,849,986	112,362,236	NC	New Hanover	2
272078796	77033	5,724	3,022	5,724	3,022	MS	Hancock	1
270226398	8386	33,218,788	27,810,846	33,218,788	27,810,846	SC	Horry	1
272064775	76518	1,089,995	751,229	919,848	700,529	FL	Sarasota	2
272107515	78083	1,834,000	1,524,310	1,834,000	1,524,310	NY	Suffolk	1
271590676	58967	41,312,605	36,288,522	41,312,605	36,288,522	NC	Carteret	1
270181431	6714	1,447,889,397	1,273,333,555	1,309,800,585	1,180,300,065	NC	Carteret	3
270897412	33278	210,570,530	176,276,026	184,663,176	160,328,347	NC	Carteret	3
272466343	91369	1,964,879	1,673,337	1,942,812	1,669,504	NC	Dare	1
270443419	16448	7,345,396	5,799,583	7,345,396	5,799,583	GA	Glynn	1
271173057	43510	70,324,048	58,098,531	70,324,048	58,098,531	NC	Carteret	1
272560601	94852	140,414,453	123,761,424	140,414,453	123,761,424	FL	Collier	1
270234041	8675	461,553,565	426,932,192	461,553,565	426,932,192	NC	Carteret	4
270789781	29291	188,369,009	151,493,955	157,534,730	134,234,196	GA	McIntosh	4
272113214	78293	2,690,986	2,283,200	2,690,986	2,283,200	NC	Dare	1
270772642	28648	597,940,397	573,226,189	582,358,441	560,675,444	FL	Monroe	1
271107016	41074	52,941,234	45,567,868	52,941,234	45,567,869	NC	Carteret	1
271480751	54903	63,617,611	51,213,173	63,617,611	51,213,173	NC	Carteret	1
270392113	14536	84,279,872	72,807,127	84,279,872	72,807,127	NC	Carteret	1
271480506	54894	95,285,395	76,786,914	95,285,395	76,786,914	SC	Charleston	4
271563688	57966	22,495,113	15,324,731	18,166,840	14,360,510	FL	Miami-Dade	4
270246754	9146	654,095,240	626,538,396	646,573,492	620,507,366	NC	Dare	3
270900707	33403	10,653,500	8,153,600	10,653,500	8,153,601	NC	Carteret	1
271751769	64946	23,796,936	19,198,238	23,796,936	19,198,238	SC	Horry	1
272005149	74302	24,793,419	22,367,109	24,793,419	22,367,109	NC	Dare	1
272022029	74936	680,894	407,398	512,238	303,804	FL	Pinellas	3
272273022	84217	2,370,174	1,976,939	2,370,174	1,976,939	FL	St. Johns	1
272338934	86675	659,862,316	611,208,168	578,225,761	546,243,873	NC	Hyde	3
271037186	38484	251,250,697	204,911,692	227,999,959	192,429,943	FL	Collier	3
271618000	59967	1,067,512	885,248	1,067,512	885,248	NC	Dare	1
271711301	63438	20,908,535	15,881,653	19,914,575	15,517,270	FL	Flagler	3
271981548	73433	599,381,054	520,054,000	543,618,668	481,334,473	NC	Brunswick	2
272071559	76765	7,680,966	5,964,382	7,485,851	5,889,358	GA	Chatham	1
272286382	84719	402,559,686	338,999,845	382,986,889	326,537,669	SC	Horry	3
271953621	72397	368,669,560	333,863,360	308,929,211	288,831,264	FL	Volusia	3
270352268	13068	103,449,319	69,989,445	73,870,569	60,336,092	FL	Miami-Dade	5
272386996	88441	105,545,005	87,557,330	105,545,005	87,557,330	NC	New Hanover	3
270527983	19575	450,345,924	411,376,974	445,157,998	407,384,904	NC	Carteret	3
271599538	59290	1,004,601	741,760	1,004,601	741,760	SC	Georgetown	1
271706090	63241	43,696,420	29,627,917	34,395,463	27,161,840	FL	Pasco	1
270603496	22372	227,255	136,351	191,245	116,933	FL	Escambia	4
271492690	55347	467,070	376,935	467,070	376,935	GA	Chatham	2
272272926	84213	30,353,956	23,022,660	27,139,469	22,087,931	FL	Lee	2
272029087	75198	659,632	486,706	652,220	483,291	FL	Volusia	1
270429187	15912	26,826,323	21,028,436	22,322,480	19,909,594	FL	Collier	5
271019429	37821	56,376,388	45,796,528	56,376,388	45,796,530	NC	Brunswick	1
271220712	45272	1,165,642,185	1,008,979,714	976,375,691	888,978,480	SC	Horry	3
271150116	42663	38,523,904	29,497,763	36,030,083	28,611,120	SC	Beaufort	3
271370848	50827	11,871,153	10,115,787	11,871,153	10,115,787	NC	Carteret	1
271782553	66081	9,640,798	7,009,892	9,640,798	7,009,892	FL	St. Johns	2
271030463	38230	23,576,811	20,691,289	23,576,811	20,691,289	NC	Dare	1
272106338	78038	53,172,924	43,424,461	53,172,924	43,424,461	NC	Carteret	1
272279445	84459	53,699,549	43,501,674	53,699,549	43,501,674	SC	Charleston	2
271176999	43654	12,409,253	9,049,530	10,947,899	8,669,866	FL	Volusia	2
271751276	64927	15,533,071	11,468,997	12,150,038	10,576,854	NY	Suffolk	3
270141254	5234	93,933,972	85,920,289	93,933,972	85,920,289	NC	Hyde	2
272055308	76162	15,635,842	13,892,957	15,635,842	13,892,957	RI	Washington	2
272695904	99862	372,468,337	277,061,900	293,546,482	243,444,995	FL	Bay	5
270613460	22743	283,707,070	229,776,459	272,384,848	224,205,465	SC	Georgetown	3
271668503	61845	41,892,311	33,272,647	41,892,311	33,272,648	NC	New Hanover	1
272043305	75722	3,286,077	2,304,252	2,521,081	2,109,658	NY	Queens	3

EventID	Year	GU_Loss_wDS	GR_Loss_wDS	GU_Loss_xDS	GR_Loss_xDS	LandfallState	LandfallCounty	SS_Intensity
272674305	99066	43,069,973	36,907,819	40,301,590	35,883,265	FL	Miami-Dade	2
270036557	1359	128,695,570	107,059,938	114,852,429	98,786,411	FL	Pasco	1
271983646	73512	131,047,460	114,050,176	131,047,460	114,050,176	NC	Hyde	3
270249777	9261	50,984,020	46,965,303	50,984,020	46,965,303	NC	Dare	2
271432226	53100	508,420,699	436,442,359	470,080,270	409,223,609	NC	Carteret	3
272469259	91479	6,521,005	5,663,748	6,521,005	5,663,748	NC	Dare	3
272669396	98887	41,111,845	36,750,693	41,111,845	36,750,693	NC	Dare	1
270006974	261	206,294,247	177,333,106	206,294,247	177,333,106	NC	Brunswick	1
270526837	19533	939,683,212	830,289,586	833,222,304	750,941,514	NC	Brunswick	3
270760158	28174	42,974,525	38,314,762	42,974,525	38,314,762	NC	Dare	3
271056281	39190	72,226,159	65,346,421	72,226,159	65,346,421	NC	Hyde	2
272399882	88917	17,159,638	13,192,375	15,797,398	12,734,414	FL	Santa Rosa	4
270649134	24063	15,131,867	12,263,173	15,131,867	12,263,173	SC	Georgetown	1
270850492	31541	77,195,976	65,044,283	77,195,976	65,044,282	SC	Charleston	2
270890165	33003	519,300,120	452,826,081	505,561,972	443,014,224	NC	Carteret	3
271427876	52939	147,809,757	132,363,433	129,239,981	119,883,139	FL	Monroe	4
270211817	7847	278,120,577	258,247,740	278,120,577	258,247,740	NC	Dare	2
270363798	13489	185,414,331	171,598,139	178,044,557	166,189,237	NC	Dare	2
272295755	85073	7,231,934	5,032,180	5,490,085	4,802,948	NJ	Monmouth	2
272503891	92748	1,877	255	1,877	255	AL	Baldwin	1
270232213	8604	5,228	2,131	4,423	1,658	AL	Baldwin	4
271118526	41495	54,223,097	41,463,368	49,269,732	39,885,799	FL	Miami-Dade	2
271808429	67045	10,780	4,862	10,000	4,387	FL	Pasco	2
272674954	99090	14,496,846	9,090,371	10,814,502	8,294,653	FL	Palm Beach	4
270544264	20167	84,821,309	70,370,230	84,821,309	70,370,230	NC	New Hanover	1
271569899	58190	727,423	508,150	727,423	508,150	SC	Charleston	1
272313696	85741	1,352,205	1,084,993	1,288,119	1,072,749	NC	Dare	1
272607099	96572	38,670,334	24,884,206	29,025,736	22,911,752	FL	Manatee	4
270432835	16048	8,566,737	6,341,796	7,887,252	6,086,430	FL	Palm Beach	2
270900531	33397	23,429,163	16,687,444	19,386,781	15,868,184	FL	Broward	2
271232558	45710	47,146,659	42,341,168	47,146,659	42,341,168	NC	Dare	1
271573109	58310	483,853,637	459,462,259	448,325,948	430,163,275	NC	Hyde	3
271616542	59915	31,843	16,580	25,378	13,392	FL	Okaloosa	5
270319432	11852	71,568,248	59,488,041	71,568,248	59,488,041	NC	Carteret	1
270779153	28898	42,095,118	34,626,600	42,095,118	34,626,600	NC	Brunswick	1
271114890	41365	32,912,326	23,690,692	28,803,241	22,317,551	FL	Hernando	1
270020054	750	60,754,632	55,759,613	60,754,632	55,759,613	NC	Dare	1
270085642	3184	534,928,166	488,141,418	534,928,166	488,141,418	NC	Hyde	2
271256745	46603	19,535,004	14,939,214	18,441,446	14,485,722	FL	Indian River	1
272221309	82302	4,337,571	3,236,692	4,337,571	3,236,692	SC	Charleston	1
272268754	84053	10,310,956	7,815,439	9,491,695	7,555,316	FL	Hernando	2
271240947	46017	654,104	539,015	654,104	539,015	NC	Hyde	3
271444535	53554	28,138,951	24,958,253	28,138,951	24,958,253	NC	Hyde	1
272150897	79697	91,140,045	81,107,095	91,140,045	81,107,095	NC	Hyde	1
272428740	89977	477,965,748	431,008,390	379,909,547	355,805,337	NC	Dare	2
272457661	91042	708,749,188	659,618,235	700,459,574	653,583,720	NC	Brunswick	3
270059665	2208	62,438	36,745	58,428	33,784	FL	Santa Rosa	3
270712547	26405	2,367,268,356	2,058,828,552	1,664,414,442	1,575,690,645	FL	Monroe	5
271039729	38581	603,244	459,296	603,244	459,296	FL	Gulf	3
271594397	59105	5,211,164	3,767,138	4,182,369	3,645,067	NY	Suffolk	2
271621966	60111	5,031,884	4,386,813	4,903,926	4,357,669	NC	Dare	1
270925042	34304	70,885,081	61,334,711	63,848,066	57,927,642	VA	Virginia Beach (	2
271224667	45419	24,532,800	18,279,011	23,362,123	17,788,198	FL	Collier	2
271513609	56117	17,380,255	13,732,845	17,380,255	13,732,845	NC	Carteret	1
271800519	66749	21,481,603	13,812,514	16,048,130	12,882,580	FL	Franklin	2
271818399	67408	81,641,567	65,596,340	77,742,580	63,705,122	SC	Charleston	2
270049630	1837	563,096	360,062	563,096	360,062	FL	Bay	2
270967584	35891	51,180,391	42,122,661	51,180,391	42,122,661	NC	New Hanover	1
271647724	61072	35,231,270	31,894,213	35,231,270	31,894,213	NC	Dare	3
272195758	81373	9,415,507,479	7,664,983,258	6,572,406,856	6,194,208,978	FL	Collier	5
272288535	84801	22,207,258	16,548,188	19,681,485	15,892,705	FL	Miami-Dade	3
271197874	44430	159,233,096	134,972,695	159,233,096	134,972,696	NC	Brunswick	1
272232350	82715	218,945,047	176,835,204	218,945,047	176,835,205	NC	Onslow	1
272610539	96703	130,604,746	109,698,314	129,117,042	108,888,741	FL	Collier	1
270087778	3263	1,199,323,634	1,112,981,326	1,119,059,931	1,049,706,564	SC	Horry	2
271405692	52109	21,213,712	14,057,348	16,764,914	13,077,465	FL	Indian River	4
271818892	67427	10,772,366	8,821,418	10,772,366	8,821,418	NC	Brunswick	1
272444768	90566	651,937,903	564,466,175	519,863,149	471,564,366	FL	Monroe	4
271872501	69400	755,988	491,864	695,922	457,163	LA	Lafourche	2
272216060	82105	132,069,091	108,546,621	132,069,091	108,546,621	NC	New Hanover	1
272224258	82408	4,935,183	3,308,307	3,966,546	3,091,261	FL	Palm Beach	4

EventID	Year	GU_Loss_wDS	GR_Loss_wDS	GU_Loss_xDS	GR_Loss_xDS	LandfallState	LandfallCounty	SS_Intensity
272297046	85121	56,879,124	47,964,139	56,879,124	47,964,139	NC	Hyde	1
272363452	87570	83,555,575	78,072,964	83,555,575	78,072,964	NC	Dare	2
271198523	44454	14,251,813	11,154,897	14,251,813	11,154,897	SC	Beaufort	1
270957908	35536	175,450,029	156,362,376	141,389,568	132,693,615	NY	Suffolk	3
271605796	59521	4,691,244	3,590,933	4,691,244	3,590,933	SC	Beaufort	2
271900925	70455	3,297,293	2,478,877	3,035,737	2,358,320	NC	Carteret	1
272040781	75630	113,203,623	92,310,105	113,203,623	92,310,105	SC	Beaufort	2
270245960	9116	25,457,948	19,598,130	25,457,948	19,598,130	NC	Pender	1
271633791	60551	748,367	403,621	748,367	403,621	LA	Lafourche	2
270108140	4015	192,928,748	166,029,912	182,024,822	159,760,878	FL	Collier	2
272438320	90329	204,168	84,363	167,101	67,185	LA	Lafourche	4
270771217	28593	9,664,996	8,276,557	9,664,996	8,276,557	NC	Dare	3
271190349	44151	285,667,152	247,833,460	285,667,152	247,833,460	NC	Brunswick	1
271453417	53879	130,096,503	123,642,367	130,096,503	123,642,367	NC	Dare	3
271473106	54620	3,338,939	2,648,596	3,020,312	2,585,399	NC	Dare	1
271991312	73787	17,585,043	13,189,982	16,310,787	12,677,291	FL	Collier	2
272125213	78745	853,729,578	735,177,948	783,875,453	687,481,945	NC	New Hanover	3
272347510	86988	2,601,178	1,985,965	2,601,178	1,985,965	SC	Charleston	1
272659375	98519	427,636	271,130	407,399	254,240	FL	Brevard	2
270916037	33966	6,964,268	6,156,831	6,964,268	6,156,831	NC	Dare	2
272468987	91469	825	285	816	282	TX	Chambers	3
272520729	93380	126,806,978	113,599,209	125,368,052	112,679,122	NC	Hyde	2
271179415	43745	235,438,579	189,573,240	199,630,440	168,602,919	NC	Onslow	2
271513857	56127	230,214	132,021	230,214	132,021	LA	Cameron	3
270737960	27362	321,150	188,660	291,910	164,455	TX	Jefferson	3
270976051	36203	63,086,439	53,071,385	63,086,439	53,071,385	SC	Georgetown	1
271333598	49456	321,707,080	277,558,253	289,277,457	254,914,561	NC	Brunswick	1
272501394	92660	109,218,331	93,391,485	109,218,331	93,391,485	NC	Hyde	1
272587345	95831	3,503,080	2,565,435	3,155,403	2,439,303	GA	Glynn	3
270169745	6276	14,716,649	13,152,838	14,716,649	13,152,838	NC	Dare	2
271558895	57795	18,613,574	14,166,373	18,613,574	14,166,373	NC	Onslow	1
271675144	62088	197,423,697	187,349,260	197,423,697	187,349,260	NC	Dare	3
271813466	67229	48,769,359	38,015,315	48,769,359	38,015,315	SC	Charleston	2
271847685	68486	541,777	318,790	541,777	318,790	FL	Martin	1
272516947	93237	1,937,193,408	1,708,270,978	1,715,016,786	1,551,821,505	NC	New Hanover	3
271513705	56121	7,422,195	6,289,723	7,422,195	6,289,723	FL	Miami-Dade	1
270809038	29991	35,724,871	32,129,546	35,724,871	32,129,546	NC	Dare	1
272511115	93016	7,099,035	5,581,532	7,099,035	5,581,532	SC	Charleston	2
270714411	26474	128,406,383	109,727,047	123,250,113	106,607,154	NC	Carteret	3
270972859	36082	891,344,402	834,799,261	663,465,857	645,539,055	NY	Suffolk	4
272009693	74475	3,070,965	2,297,714	3,070,965	2,297,715	FL	Monroe	1
272343346	86837	92,317,875	76,786,915	92,317,875	76,786,916	NC	New Hanover	1
272634012	97579	31,988,456	26,901,477	31,988,456	26,901,477	NC	Carteret	1
270731409	27107	709,040,447	629,465,076	668,100,103	601,607,619	SC	Horry	3
271120089	41553	67,089,825	53,318,647	67,089,825	53,318,648	SC	Charleston	2
272356243	87309	54,122,036	44,581,110	54,122,036	44,581,110	NC	Pender	1
271024798	38013	131,750,433	112,021,743	131,750,433	112,021,743	NC	Onslow	2
271037714	38505	478,563,473	371,140,392	382,474,556	322,843,570	SC	Charleston	4
271166902	43283	23,074,747	18,433,950	23,074,747	18,433,950	FL	Lee	1
271378366	51104	978,913,120	898,027,772	736,146,490	704,269,374	FL	Collier	4
271814266	67260	33,280,584	27,242,246	33,280,584	27,242,246	NC	Carteret	1
271839226	68170	54,615,566	41,559,768	46,396,766	37,656,802	NC	Onslow	1
271957496	72546	164,294,164	135,454,024	164,294,164	135,454,024	NC	Onslow	1
272247216	83268	95,276,439	88,068,990	95,276,439	88,068,990	NC	Dare	2
272426607	89899	18,427,412	16,415,214	18,427,412	16,415,214	NC	Dare	1
270436558	16191	158,194,204	147,382,940	158,194,204	147,382,940	NC	Currituck	1
270609132	22580	837,611,123	738,363,171	724,017,876	655,414,015	FL	Collier	3
272358256	87383	1,437,882	1,060,646	1,369,589	1,026,214	NY	Suffolk	3
271586012	58797	51,107,087	39,565,747	40,195,350	36,092,813	NY	Nassau	2
271922770	71267	58,714,324	45,030,287	56,388,004	44,204,166	SC	Beaufort	3
270726673	26934	46,957,065	38,565,485	46,957,065	38,565,485	SC	Horry	1
272234311	82786	52,147,310	41,437,517	52,147,310	41,437,517	FL	Monroe	1
272304932	85416	117,295,466	107,394,186	117,295,466	107,394,186	NC	Dare	3
272585787	95776	116,606	69,483	116,606	69,483	GA	Glynn	1
272641621	97856	24,282,813	21,506,689	24,282,813	21,506,689	NC	Hyde	1
270251086	9308	2,781,426	2,013,135	2,781,426	2,013,135	SC	Charleston	1
270301049	11169	2,705,285	2,126,824	2,705,285	2,126,825	SC	Beaufort	1
270347381	12887	21,154,393	18,995,123	21,154,393	18,995,123	FL	Collier	2
271983298	73499	1,196,557,193	1,001,446,739	842,103,188	774,990,591	FL	Monroe	4
270066764	2474	9,083,088	7,600,260	8,980,882	7,567,545	FL	Citrus	2
270808773	29981	707,905	507,517	608,090	480,799	NC	Hyde	1

EventID	Year	GU_Loss_wDS	GR_Loss_wDS	GU_Loss_xDS	GR_Loss_xDS	LandfallState	LandfallCounty	SS_Intensity
271072335	39783	233,341,995	185,738,026	206,363,709	171,970,118	FL	Sarasota	2
272059052	76305	24,676,928	19,999,260	24,676,928	19,999,261	FL	Franklin	3
272606089	96531	79,793	48,856	68,581	43,273	FL	Palm Beach	3
272647324	98065	50,884,274	37,315,560	43,313,715	35,013,797	FL	Miami-Dade	3
270134187	4979	309,150,073	281,458,888	239,863,609	228,783,458	NY	Suffolk	4
271054638	39130	67,683,058	57,046,313	67,683,058	57,046,313	NC	Brunswick	1
271808512	67048	644,971	505,530	644,971	505,530	SC	Charleston	1
270826729	30645	165,262,710	152,819,167	153,225,538	144,104,221	NC	Dare	3
270916351	33978	1,308,842	1,133,520	1,308,842	1,133,520	NC	Dare	1
270915085	33929	952,133,189	834,333,485	853,921,289	764,708,992	NC	Pender	3
271119779	41540	71,732,558	59,990,400	71,732,558	59,990,400	NC	Carteret	2
271499268	55595	1,564,133,298	1,463,021,830	1,356,890,981	1,332,092,655	NC	Dare	4
271807000	66991	4,370,455	3,814,304	4,370,455	3,814,304	NC	Dare	1
270039063	1452	1,707,275	1,326,566	1,707,275	1,326,566	NC	Onslow	1
270819869	30394	17,824,856	14,107,959	17,824,856	14,107,959	GA	McIntosh	1
272117196	78446	1,784,438,941	1,621,300,698	1,599,006,414	1,514,646,713	NC	Carteret	5
270183201	6781	960,431	661,706	834,013	622,704	FL	Collier	1
271920264	71174	1,301,501	1,063,597	1,250,301	1,052,633	FL	Volusia	2
272218172	82184	41,511,012	30,410,316	36,034,726	29,093,501	FL	Volusia	5
270704581	26107	17,095,487	13,253,321	15,458,708	12,711,243	NC	Carteret	1
271879136	69641	1,117,223,050	983,301,390	931,271,089	847,513,228	SC	Georgetown	3
272413721	89426	14,658,430	12,897,280	14,658,430	12,897,280	NC	Dare	1
272561174	94873	797,849,092	734,678,957	777,005,494	718,335,254	NC	Dare	3
271857002	68828	145,976	83,770	131,509	72,998	FL	Dixie	2
271426296	52881	91,247,946	79,362,513	91,247,946	79,362,513	NC	Dare	2
270911636	33804	56,574	28,027	53,883	26,124	FL	Monroe	2
270666896	24721	60,042,193	50,382,180	60,042,193	50,382,180	FL	Brevard	3
270926971	34376	204,390,962	159,145,104	162,991,963	137,618,019	FL	Pinellas	2
270941925	34938	187,698,659	164,694,449	177,095,408	157,545,161	NC	Hyde	2
271207576	44780	331,240	175,453	291,018	146,308	FL	Santa Rosa	3
270549680	20368	29,774,477	27,313,053	29,774,477	27,313,053	NC	Dare	2
270580533	21529	81,290,619	67,810,813	80,367,889	67,343,840	SC	Charleston	2
270971385	36028	7,081,904	5,584,648	7,081,904	5,584,648	SC	Georgetown	1
271016253	37704	25,841,861	21,420,647	25,841,861	21,420,647	SC	Charleston	2
271073323	39818	39,291,527	32,072,441	39,291,527	32,072,441	FL	Indian River	1
270950038	35244	259,055	210,854	259,055	210,854	FL	Miami-Dade	2
271679430	62252	45,290,890	36,834,421	45,290,890	36,834,421	SC	Georgetown	1
272557473	94739	327,557,115	284,311,279	314,385,613	275,386,819	NC	Brunswick	2
270741224	27487	181,439	108,716	130,475	96,627	FL	Monroe	3
271484067	55030	39,377,851	36,021,783	39,377,851	36,021,783	NC	Dare	3
271597732	59225	44,560,911	35,802,787	43,416,552	35,294,661	NC	Carteret	1
270776330	28792	99,640,016	82,964,187	99,640,016	82,964,189	NC	Brunswick	1
271226217	45476	4,191,511	3,148,652	4,191,511	3,148,652	FL	Volusia	3
271230259	45626	52,801,409	42,914,122	52,801,409	42,914,122	SC	Charleston	1
271485182	55072	24,017	12,097	24,017	12,097	FL	St. Johns	2
272426110	89881	1,290,357,445	1,118,490,835	1,142,909,144	1,018,708,458	NC	Onslow	3
270614178	22770	434,301,910	326,577,524	357,421,105	293,687,492	SC	Beaufort	3
271131892	41985	29,392,627	24,183,827	26,400,384	23,269,495	FL	Lee	1
271324578	49124	14,987,019	10,920,755	12,873,570	10,447,083	FL	Palm Beach	3
270118315	4395	822,334	565,008	813,073	560,005	FL	Collier	1
270426459	15815	16,643,781	11,213,830	12,087,064	10,470,382	NY	Queens	4
271523727	56498	183,801,113	155,410,589	183,801,113	155,410,589	NC	Brunswick	2
272313395	85730	2,093,018	1,273,359	1,824,914	1,165,112	FL	Broward	3
272563089	94946	11,271	4,903	9,912	4,250	FL	Monroe	2
270043415	1614	36,054,596	31,901,176	36,054,596	31,901,177	NC	Dare	1
271325383	49153	5,371,963	4,162,852	5,371,963	4,162,852	FL	Monroe	1
271349405	50037	2,964,043	2,042,734	2,466,770	1,896,456	FL	Okaloosa	3
271865361	69142	35,898,997	29,426,701	35,898,997	29,426,701	SC	Georgetown	1
272154239	79819	2,966,391	2,187,453	2,966,391	2,187,453	LA	Jefferson	3
270190331	7050	62,004,494	47,819,694	57,498,727	46,483,963	GA	Glynn	3
270338579	12559	40,916,677	33,905,934	40,916,677	33,905,934	SC	Horry	1
270854728	31696	4,187,011	2,765,701	3,276,954	2,569,710	FL	Broward	4
271899104	70384	620,224,250	535,003,175	497,725,542	448,060,167	FL	Lee	3
272162903	80140	100,789,328	84,621,900	100,789,328	84,621,901	NC	Pender	1
270159392	5897	81,311	50,690	81,311	50,690	SC	Charleston	1
270800076	29666	4,184,550	3,218,465	4,184,550	3,218,465	NC	Carteret	1
271326273	49187	349,461	156,728	298,919	132,026	LA	Terrebonne	3
270745663	27652	354,411,689	315,845,823	354,411,689	315,845,823	FL	Duval	1
271180579	43786	99,614	54,888	99,614	54,888	FL	Monroe	1
271465151	54320	1,729,314	1,426,111	1,729,314	1,426,111	NC	Dare	1
272071051	76748	82,215,286	73,156,743	82,215,286	73,156,743	NC	Hyde	1

EventID	Year	GU_Loss_wDS	GR_Loss_wDS	GU_Loss_xDS	GR_Loss_xDS	LandfallState	LandfallCounty	SS_Intensity
270039132	1455	56,247,982	47,039,322	53,081,720	45,385,080	SC	Charleston	1
270574083	21287	16,724,775	12,753,481	16,066,015	12,491,349	FL	Santa Rosa	4
270576250	21369	65,613,579	52,318,335	65,613,579	52,318,335	NC	Carteret	1
270467079	17329	28,813,259	21,849,629	25,960,733	21,093,058	AL	Baldwin	3
270737561	27345	57,752,782	44,770,364	53,546,044	43,076,065	SC	Charleston	3
271082644	40159	794,844,106	726,217,460	773,961,038	711,163,370	NC	Brunswick	3
271533789	56871	47,377,740	42,937,025	47,377,740	42,937,025	FL	Broward	1
272228809	82582	49,793,103	42,348,373	49,793,103	42,348,373	NC	Brunswick	1
270208244	7718	228,019,785	193,833,539	228,019,785	193,833,539	NC	Carteret	2
271117842	41472	246,058	139,063	218,097	127,129	FL	Okaloosa	4
272047759	75882	142,207,576	132,401,172	142,207,576	132,401,172	NC	Hyde	2
270239947	8893	4,153,832	3,298,588	4,153,832	3,298,588	SC	Beaufort	2
270554487	20550	1,814,435	1,188,627	1,814,435	1,188,627	SC	Beaufort	1
271697145	62905	7,113,310	5,381,555	7,113,310	5,381,555	NC	Onslow	1
271905146	70612	1,483,457,622	1,333,511,601	1,260,153,978	1,165,016,296	FL	Collier	3
272620866	97088	90,913	47,544	70,240	36,165	FL	St. Lucie	2
271025391	38038	11,292,195	8,941,524	11,292,195	8,941,524	FL	Collier	1
271274322	47250	24,401,192	19,346,851	24,125,410	19,257,546	FL	Franklin	3
271392218	51616	5,462,428	4,175,201	5,112,386	4,060,253	GA	Chatham	3
271554082	57620	34,049,700	30,263,109	34,049,700	30,263,109	NC	Hyde	1
272618026	96982	2,780,841	2,368,034	2,780,841	2,368,034	NC	Dare	2
271063612	39463	401,874	245,664	345,019	219,058	FL	Pasco	1
271516822	56237	16,742,123	12,759,167	16,742,123	12,759,167	NC	Carteret	1
272074002	76855	16,447,800	12,538,763	16,447,800	12,538,763	NC	Carteret	1
272656639	98415	20,777,466	17,021,105	17,975,935	16,129,902	NJ	Cape May	2
271366249	50661	7,786,101	5,737,791	7,165,296	5,507,070	FL	Sarasota	1
271525239	56555	3,069,706	2,539,395	2,924,452	2,504,738	NY	Suffolk	2
271779816	65979	1,135,352,415	1,025,716,631	1,041,741,376	954,004,577	NC	Carteret	3
272185110	80979	37,241,426	28,746,798	35,467,338	28,187,394	GA	Glynn	3
270095576	3550	5,448,057	4,744,047	5,448,057	4,744,047	NC	Dare	2
271216536	45115	15,114,777	13,441,618	15,114,777	13,441,618	NC	Dare	1
271450144	53760	53,334,336	44,644,883	53,334,336	44,644,883	NC	Carteret	1
271930841	71563	382,554,850	328,580,211	332,103,833	295,474,627	NY	Suffolk	3
271939183	71862	36,443	17,743	36,443	17,743	FL	Okaloosa	1
271988760	73696	8,004,037	6,148,309	7,190,922	5,938,822	SC	Charleston	3
270445894	16541	51,152,252	44,911,185	48,719,271	43,810,446	FL	Collier	3
272106904	78059	390,565,023	364,545,408	325,056,639	311,635,947	NY	Suffolk	3
272194215	81316	160,662,966	137,372,111	156,484,636	134,711,177	NC	Brunswick	3
272247071	83262	22,102,260	17,878,641	22,102,260	17,878,641	FL	Taylor	2
272513244	93098	481,817	338,607	481,817	338,607	MS	Hancock	2
272283987	84628	46,499,065	37,754,850	46,499,065	37,754,851	FL	Monroe	1
270358368	13292	1,845,140,097	1,630,580,717	1,627,715,721	1,480,839,115	NC	Brunswick	3
270822007	30470	29,165,749	22,239,367	27,052,806	21,542,116	SC	Charleston	3
270879163	32599	17,626,675	13,681,625	17,626,675	13,681,626	SC	Charleston	2
271860215	68949	7,963,993	5,853,634	7,963,993	5,853,634	SC	Charleston	2
272207656	81802	97,187	35,415	83,685	26,812	LA	Terrebonne	3
271134509	42080	27,058,792	24,125,519	27,058,792	24,125,519	NC	Dare	1
271510682	56009	7,066,600	5,506,669	7,066,600	5,506,669	NC	Carteret	1
271776425	65859	332,696	199,892	324,231	193,811	SC	Beaufort	1
270235160	8716	46,537,777	37,050,861	46,537,777	37,050,861	SC	Georgetown	2
270937666	34778	2,647,979	1,752,300	2,647,979	1,752,300	SC	Charleston	1
271865040	69130	90,792,213	73,289,814	84,910,856	70,419,313	NC	New Hanover	1
272194291	81319	82,553,150	70,771,951	72,518,615	65,624,059	NC	Hyde	1
272213822	82026	155,120,045	134,392,601	155,120,045	134,392,601	NC	Brunswick	1
271504529	55787	40,666,988	33,781,525	38,391,566	32,993,707	FL	Pinellas	1
271974851	73188	438,549,564	395,908,072	433,521,919	392,300,826	NC	Dare	3
272324404	86133	453,061,269	381,607,675	441,212,025	374,227,196	NC	Carteret	2
272691820	99713	1,082,766,582	973,868,756	994,121,906	905,861,666	SC	Horry	3
270267144	9898	556,456,427	517,277,513	428,558,040	412,117,640	VA	Northampton	3
270385511	14288	334,176,428	296,672,806	301,732,832	274,242,701	FL	Monroe	2
270164422	6082	69,271,215	62,767,414	69,271,215	62,767,414	NC	Dare	1
271347858	49981	19,736,722	15,875,718	19,736,722	15,875,718	SC	Georgetown	1
270336066	12466	633,042,354	554,285,723	616,445,625	542,702,120	NC	Brunswick	2
270903507	33504	11,743,208	9,132,214	11,743,208	9,132,214	SC	Georgetown	3
272148066	79596	69,303	22,248	66,550	20,609	LA	Plaquemines	3
272409215	89263	100,383,563	75,386,162	89,678,172	72,295,499	GA	Chatham	3
270423063	15688	24,924,940	21,760,983	23,943,938	21,486,691	MA	Barnstable	2
270594106	22029	580,947,707	507,457,085	552,531,112	487,629,787	NC	Pender	2
270657700	24383	1,376,238	1,062,066	1,376,238	1,062,066	SC	Beaufort	1
271144248	42446	1,007,700	654,708	848,330	589,568	AL	Baldwin	1
271681829	62341	5,839,143	4,090,263	4,586,649	3,890,208	FL	Broward	4

EventID	Year	GU_Loss_wDS	GR_Loss_wDS	GU_Loss_xDS	GR_Loss_xDS	LandfallState	LandfallCounty	SS_Intensity
272600829	96335	118,736,369	100,156,387	108,481,320	94,434,122	NC	Dare	2
270013272	496	268,495,635	254,321,841	268,495,635	254,321,841	NC	Dare	2
270966924	35868	79,239,034	59,853,839	71,605,750	57,093,881	SC	Charleston	2
271151003	42696	6,869,467	5,763,147	6,792,201	5,739,269	NC	Carteret	1
271561160	57875	16,929,738	13,125,572	16,929,738	13,125,572	SC	Charleston	1
271926995	71423	529,220,588	479,696,803	523,102,568	474,976,929	NC	Carteret	3
272491371	92287	7,565,579	5,867,648	7,565,579	5,867,648	FL	Miami-Dade	1
270732506	27150	251,465,941	221,982,688	251,465,941	221,982,688	NC	Brunswick	1
270773621	28689	50,190,581	41,828,287	50,190,581	41,828,287	FL	Collier	1
270948112	35172	8,494,314	6,441,043	8,494,314	6,441,043	SC	Charleston	2
271153672	42794	467,181	390,191	467,181	390,191	NC	Dare	1
271477093	54767	122,603,306	111,287,653	122,603,306	111,287,653	NC	Hyde	3
270868454	32197	18,991	8,777	18,991	8,777	FL	Manatee	1
270405383	15034	1,075,020,748	946,844,514	893,232,078	813,094,778	FL	Charlotte	3
272692576	99740	1,002,053,192	950,714,047	831,985,317	809,259,880	NC	Dare	3
270871643	32318	238,129	163,289	238,129	163,289	FL	Broward	3
270470621	17458	79,794	46,682	61,118	31,919	FL	Charlotte	3
270571490	21192	24,548,120	19,134,191	24,548,120	19,134,192	FL	Franklin	2
271341464	49749	27,709,030	22,467,993	27,709,030	22,467,993	SC	Charleston	1
271345945	49913	38,063,521	31,967,093	38,063,521	31,967,094	FL	Brevard	1
271824840	67646	143,333,865	120,902,405	143,333,865	120,902,406	NC	Brunswick	1
271929771	71524	1,369,809,852	1,200,138,241	1,149,047,384	1,049,299,978	FL	Collier	3
271946335	72125	77,747,238	63,520,735	77,747,238	63,520,737	NC	Hyde	3
272168486	80353	19,297,598	15,722,377	19,297,598	15,722,377	SC	Charleston	1
270295297	10950	741,134,361	653,185,820	721,468,478	639,356,516	NC	Onslow	3
271668271	61837	2,632	1,080	2,188	905	FL	Miami-Dade	3
270711539	26366	103,529,252	84,984,687	103,529,252	84,984,687	NC	Onslow	1
271218565	45191	10,383,444,042	8,402,653,980	7,651,462,068	7,260,205,969	NC	Brunswick	5
271885862	69884	83,941,117	70,047,767	83,941,117	70,047,767	NC	Brunswick	1
272179953	80787	28,459,986	22,600,317	27,110,017	22,097,162	FL	Collier	1
272548718	94420	33,511,798	25,708,411	30,428,806	24,299,191	SC	Beaufort	4
270218031	8077	289,764	234,940	289,764	234,940	NC	Dare	3
270323661	12007	44,570,996	31,487,875	34,965,798	28,412,823	SC	Charleston	2
272045777	75811	29,849,365	24,980,238	29,849,365	24,980,238	NC	Hyde	1
270464447	17225	9,034,809	7,275,456	9,034,809	7,275,456	GA	McIntosh	1
271542763	57205	188,250,518	158,508,253	183,376,821	155,590,658	NC	Brunswick	1
270784994	29113	11,577,263	9,620,240	11,577,263	9,620,240	FL	Brevard	1
270946324	35106	35,502	18,827	33,531	17,477	FL	Santa Rosa	3
271650551	61177	245,976,243	212,932,254	245,976,243	212,932,255	SC	Horry	2
272186104	81015	552,702,886	481,840,614	438,083,741	401,286,259	NC	Carteret	3
271103848	40956	72,008,415	53,620,769	59,368,517	49,045,635	FL	Brevard	3
271543171	57219	29,653,866	26,593,808	29,653,866	26,593,808	NC	Dare	1
271712099	63467	11,006	4,883	11,006	4,883	AL	Mobile	3
272367053	87701	21,191,060	17,616,402	21,191,060	17,616,403	NC	Carteret	1
270027559	1025	227,914,865	209,729,749	227,914,865	209,729,749	NC	Hyde	1
271972483	73102	4,196,943	3,347,884	4,196,943	3,347,884	SC	Charleston	2
272243087	83116	417,437,329	358,218,172	296,694,468	271,969,113	NC	Carteret	2
270364119	13501	52,298	43,427	52,298	43,427	NC	Dare	1
271322014	49027	15,655,251	12,204,294	15,655,251	12,204,294	NC	New Hanover	1
271587341	58845	166,662,755	155,924,465	166,662,755	155,924,465	NC	Dare	2
270048774	1807	8,046,873	6,315,675	8,046,873	6,315,676	NC	New Hanover	1
272131122	78968	385,872	239,739	285,772	199,090	FL	Wakulla	2
270482321	17884	63,793,030	49,453,105	63,793,030	49,453,105	SC	Charleston	2
272295434	85061	5,935,314	4,728,941	5,935,314	4,728,941	NC	Carteret	1
270129061	4790	193,576	96,104	176,905	83,631	FL	Bay	4
270286971	10630	53,549,117	41,278,626	40,358,862	36,430,143	NY	Suffolk	3
270567483	21041	1,274,094,264	1,131,512,972	901,847,342	851,221,304	FL	Lee	4
271137494	42192	31,301,920	25,553,825	31,301,920	25,553,825	FL	Martin	2
272695924	99863	2,152,238,219	1,922,611,712	1,895,589,010	1,744,773,901	NC	New Hanover	4
271223780	45386	68,128,818	57,406,901	67,356,792	57,024,888	NC	Carteret	2
271869766	69303	15,042,692	10,230,223	12,377,108	9,553,115	FL	Miami-Dade	3
270534751	19816	28,283,200	22,422,104	28,283,200	22,422,105	SC	Charleston	1
271429078	52983	250,756,195	222,216,756	250,756,195	222,216,757	NC	Carteret	3
271912334	70884	63,438	36,851	55,477	29,518	NJ	Cape May	2
272009441	74466	56,568,986	46,467,269	56,568,986	46,467,269	NC	New Hanover	2
272304272	85393	1,516,261,719	1,345,264,185	1,349,843,900	1,226,792,706	SC	Horry	3
270210022	7781	1,855,783	1,476,087	1,855,783	1,476,087	GA	Chatham	1
270246923	9152	161,764,622	132,015,896	144,087,985	121,396,525	NC	Onslow	1
271560130	57841	846,195	459,827	846,195	459,827	FL	Palm Beach	1
272430566	90046	382,870	268,465	364,734	258,665	FL	Walton	2
271541566	57159	186,209,127	165,341,130	171,270,176	155,129,156	NC	Carteret	3

EventID	Year	GU_Loss_wDS	GR_Loss_wDS	GU_Loss_xDS	GR_Loss_xDS	LandfallState	LandfallCounty	SS_Intensity
271639925	60779	31,875,509	27,492,634	30,094,898	26,912,028	NC	Dare	1
272677326	99176	1,923,716,257	1,741,115,575	1,724,800,336	1,603,789,355	SC	Horry	3
270069462	2578	113,457,757	89,733,235	96,080,709	80,753,908	GA	McIntosh	4
270857807	31811	371,296	234,962	341,890	212,893	LA	Plaquemines	3
270882563	32725	22,502,867	16,860,287	19,776,530	16,129,214	FL	Volusia	3
272133396	79053	5,415,041	4,428,820	5,277,126	4,381,264	NC	Carteret	1
270626035	23219	155,791,018	128,754,702	155,791,018	128,754,702	NC	Carteret	2
270738098	27368	81,230,840	67,974,917	81,230,840	67,974,917	NC	Hyde	3
271437639	53298	275,097	191,926	259,763	182,465	FL	Brevard	4
271512307	56070	6,935,148	5,132,364	5,642,681	4,967,158	NY	Queens	2
271529388	56708	18,169,387	16,109,528	18,169,387	16,109,528	NC	Hyde	1
270437314	16218	13,669,703	11,678,592	13,669,703	11,678,592	NC	Hyde	2
270867888	32176	9,165,883	8,116,164	9,165,883	8,116,164	NC	Dare	4
271014948	37656	2,283,802	1,667,899	2,102,368	1,589,958	LA	Lafourche	3
271645146	60976	25,431,608	19,981,722	25,431,608	19,981,722	SC	Charleston	1
272554283	94623	861,212,374	778,577,796	838,314,462	761,806,716	NC	Onslow	3
270607659	22525	498,721	416,801	498,721	416,801	FL	Palm Beach	1
272619179	97024	8,435,383	6,796,681	8,435,383	6,796,681	SC	Georgetown	1
270662999	24578	1,938,108	1,372,380	1,670,705	1,297,878	FL	Levy	1
271962901	72748	8,397,674	5,923,685	7,998,514	5,728,521	FL	Miami-Dade	1
270396282	14693	2,918,320	2,107,896	2,885,524	2,093,604	FL	Miami-Dade	2
271688229	62574	319,034,866	295,838,101	319,034,866	295,838,101	NC	Carteret	3
271399809	51894	24,592,811	19,463,738	24,592,811	19,463,738	FL	Wakulla	3
272543742	94232	529,519	191,493	515,935	183,645	LA	Jefferson	2
270060338	2232	2,853,739	2,136,808	2,626,858	2,046,992	AL	Baldwin	3
270109955	4085	1,037,857	892,267	1,037,857	892,267	NC	Dare	1
271305551	48412	2,074,537	1,689,528	2,074,537	1,689,528	FL	Brevard	1
272008261	74420	3,861,522	3,371,866	3,861,522	3,371,866	NC	Dare	1
270242564	8989	998,421	797,680	998,421	797,680	FL	Monroe	1
270335114	12430	6,493,473	4,747,109	5,755,276	4,452,604	NC	Carteret	1
271178459	43709	129,638	83,376	118,503	76,801	SC	Beaufort	1
271233200	45734	298,166,462	226,697,220	262,769,968	213,392,461	SC	Charleston	3
272323182	86088	1,408,880,285	1,286,080,837	1,264,825,350	1,202,135,046	NC	Hyde	4
272638645	97749	526,344,186	485,006,201	520,187,873	480,501,158	NC	Carteret	3
270191787	7105	4,788,445	4,042,075	4,788,445	4,042,075	NC	Carteret	1
271374623	50971	707,265,779	620,574,951	672,294,652	595,896,098	NC	Onslow	3
271725086	63952	19,516,683	15,647,228	16,953,978	15,098,323	NC	Dare	1
271401657	51958	370,620,369	322,278,015	305,867,589	278,687,901	FL	Collier	4
270434708	16121	26,523,592	18,155,320	20,942,227	17,125,796	LA	Lafourche	5
272235143	82816	41,101,946	32,160,405	41,101,946	32,160,405	SC	Georgetown	2
270972694	36075	11,494,709	8,840,620	10,666,077	8,596,817	FL	Taylor	3
271033217	38336	80,748,217	58,037,158	66,311,203	52,879,602	FL	Miami-Dade	1
271656187	61388	1,388,302	1,195,939	1,388,302	1,195,939	FL	Collier	1
272552067	94542	25,515,170	22,663,072	25,515,170	22,663,072	NC	Dare	1
272690915	99681	114,497,369	97,785,370	101,731,535	89,701,588	FL	Miami-Dade	3
270132907	4930	123,542,833	115,365,172	123,542,833	115,365,172	NC	Dare	2
271507316	55887	717	138	587	113	FL	Miami-Dade	1
270113700	4224	68,530	32,260	68,530	32,260	SC	Charleston	1
271798938	66689	404,953,987	382,204,357	375,065,431	358,678,028	NC	Dare	3
270308021	11428	55,269,081	47,930,574	55,269,081	47,930,574	NC	Dare	2
271436524	53256	13,981,285	11,363,802	13,981,285	11,363,802	SC	Charleston	1
270107063	3976	16,423,390	12,670,394	16,002,659	12,526,099	GA	Chatham	2
271614892	59855	49,950,497	36,038,609	42,227,310	33,442,612	FL	Indian River	4
271212291	44955	32,584	5,588	32,584	5,588	FL	Franklin	2
270268981	9963	110,593,549	85,013,413	97,079,684	79,464,905	NC	New Hanover	1
271815367	67299	93,154,156	85,640,908	93,154,156	85,640,908	NC	Dare	2
272031928	75303	13,288,472	10,648,294	13,288,472	10,648,294	NC	Carteret	1
272083651	77208	4,392,821	3,171,932	3,525,454	3,055,429	NY	Suffolk	3
271872584	69403	3,169,750	2,310,463	3,169,750	2,310,463	FL	Taylor	1
270992807	36831	364,886,072	304,951,366	333,033,363	284,938,240	NC	Brunswick	2
271123500	41677	92,507,709	72,420,858	91,454,544	71,945,194	FL	Monroe	1
272107294	78074	19,796,346	16,206,600	19,796,346	16,206,600	SC	Charleston	1
270403568	14964	1,329,814,348	1,171,785,825	1,143,451,869	1,045,451,357	NC	Brunswick	4
271663531	61664	5,857,144	4,496,345	5,790,839	4,478,982	AL	Mobile	2
271841494	68254	651,287,095	583,151,830	643,725,889	577,557,389	NC	Brunswick	2
272130404	78941	706,284,016	685,988,222	706,284,016	685,988,222	NC	Dare	2
270235488	8728	62,934,831	56,713,872	62,934,831	56,713,872	FL	Brevard	1
270742905	27550	59,049,297	46,971,881	59,049,297	46,971,881	FL	Collier	1
271059708	39319	1,560,972	1,111,266	1,306,301	1,056,085	RI	Newport	3
271777009	65879	67,662,580	52,565,780	61,452,554	49,882,085	NC	New Hanover	1
271980899	73409	258,185,125	221,661,161	258,185,125	221,661,161	NC	Carteret	2

EventID	Year	GU_Loss_wDS	GR_Loss_wDS	GU_Loss_xDS	GR_Loss_xDS	LandfallState	LandfallCounty	SS_Intensity
270113952	4233	6,566,989,519	5,371,962,844	4,759,940,743	4,537,682,358	FL	Indian River	4
270799289	29636	1,410,971,586	1,285,005,105	1,244,522,879	1,160,950,037	NC	Carteret	3
271551790	57536	645,929	487,064	615,315	474,137	FL	Walton	3
270111743	4151	15,119	7,571	15,119	7,571	NC	Dare	1
270471584	17494	7,806,413	6,129,126	7,806,413	6,129,126	NC	Onslow	1
270474266	17593	861,779	425,620	861,779	425,620	GA	McIntosh	1
271094314	40602	37,218,575	32,008,426	37,218,575	32,008,426	NC	Dare	2
272421878	89725	2,468,871	1,545,355	1,966,007	1,366,580	FL	Broward	3
271499344	55598	93,811,924	75,818,932	93,811,924	75,818,932	SC	Georgetown	2
271539550	57084	23,150,115	20,574,175	23,150,115	20,574,175	NC	Dare	1
271843222	68322	343,678	236,898	330,123	229,888	FL	Escambia	3
272115550	78382	15,067,784	11,822,384	15,067,784	11,822,384	NC	Carteret	1
272653263	98289	65,685,926	47,585,134	51,845,149	41,786,029	NC	Onslow	1
271956388	72504	18,869	5,337	15,052	3,508	LA	Terrebonne	5
270014621	548	353,228,236	268,146,764	302,671,036	247,426,215	SC	Charleston	3
270361558	13408	99,306,691	76,204,647	94,556,206	74,351,584	FL	Monroe	4
271001569	37161	72,216	45,317	57,642	39,273	FL	Palm Beach	3
271087012	40327	13,207,345	11,747,695	13,207,345	11,747,695	NC	Dare	1
271394445	51696	11,831,083	9,482,518	11,831,083	9,482,518	SC	Georgetown	1
272323358	86094	273,022,074	224,558,568	262,013,139	218,158,572	NC	Carteret	2
270168040	6213	22,190,604	19,788,008	22,190,604	19,788,008	NC	Hyde	1
270666506	24706	5,227,809	4,549,149	5,227,809	4,549,149	NC	Hyde	1
270902678	33475	24,476,830	22,106,804	24,476,830	22,106,804	NC	Dare	1
271180831	43795	93,580,911	71,680,402	84,550,106	68,213,159	SC	Beaufort	4
271221292	45292	153,391,672	116,795,360	109,348,586	94,602,765	FL	Pasco	4
271686693	62517	6,075,114	4,347,583	4,789,844	4,183,695	NY	Nassau	2
272436815	90272	220,197	87,739	220,197	87,740	FL	Walton	1
271874227	69463	29,056,109	23,350,988	29,056,109	23,350,988	FL	Monroe	2
271942964	71997	628,415	538,671	628,415	538,671	NC	Dare	1
271957503	72546	37,239,723	29,973,137	37,239,723	29,973,137	NC	Onslow	1
272280556	84502	804,786,749	725,940,034	795,340,549	719,029,653	NC	Pender	2
270232900	8631	1,831,317	1,559,892	1,831,317	1,559,892	NC	Hyde	1
270489518	18151	12,781,719	11,058,230	12,781,719	11,058,230	NC	Dare	1
271360301	50443	403,951,335	384,199,163	374,376,948	359,738,807	NC	Dare	3
271536616	56976	27,289,798	22,529,330	27,289,798	22,529,330	SC	Georgetown	2
272186490	81031	18,135,281	14,140,566	18,135,281	14,140,567	NC	Carteret	1
272313288	85727	69,558,453	49,687,963	60,361,229	46,923,997	FL	Broward	3
272461224	91181	17,380,762	12,367,233	14,915,230	11,625,184	FL	Volusia	4
270029592	1100	496,673,378	443,658,235	496,673,378	443,658,235	SC	Horry	2
271241036	46021	4,099,673	3,263,895	4,099,673	3,263,895	GA	Glynn	2
271732416	64217	1,431,159	1,173,724	1,374,840	1,159,883	NY	Suffolk	1
271767409	65526	37,873,990	30,954,546	37,873,990	30,954,546	FL	Collier	1
271819679	67457	33,183,745	25,652,384	31,874,943	25,109,189	SC	Charleston	1
271364737	50604	20,063,940	16,650,209	19,109,823	16,291,594	NC	Hyde	1
271975762	73221	651,393,373	600,962,514	651,393,373	600,962,514	NC	Dare	3
270619645	22975	2,299,641	1,683,456	2,152,110	1,622,285	MS	Harrison	4
272040119	75605	213,873	148,127	213,873	148,127	FL	Brevard	1
272592285	96010	1,261,751	936,339	1,261,751	936,340	SC	Beaufort	3
271303232	48324	2,652,523	2,100,655	2,482,339	2,053,307	RI	Newport	2
271918499	71112	1,989,053,304	1,776,651,219	1,675,178,336	1,550,217,104	NC	New Hanover	4
271934020	71680	28,638,933	23,293,274	28,638,933	23,293,274	NC	New Hanover	1
272277898	84403	1,633,377,547	1,461,941,829	1,461,162,204	1,342,222,798	NC	Brunswick	3
270324765	12050	266,376,027	234,121,188	266,376,027	234,121,188	NC	Carteret	2
271066363	39565	4,769,458	3,321,253	4,141,908	3,125,823	AL	Baldwin	5
271535004	56916	555,174	363,849	519,556	340,171	LA	Lafourche	4
271868972	69273	114,697,163	99,059,006	114,697,163	99,059,006	NC	Hyde	2
272113949	78321	765,194	483,585	728,942	461,975	FL	Palm Beach	3
270471836	17503	9,371,579	7,170,003	9,371,579	7,170,003	GA	Glynn	1
270611134	22655	118,640,732	96,039,482	118,640,732	96,039,483	FL	Collier	3
270904290	33535	52,540,043	41,059,800	52,540,043	41,059,800	NC	Carteret	1
270952972	35353	4,414,158,954	3,816,509,507	3,283,196,905	3,110,937,165	FL	Charlotte	5
271561626	57893	164,478,178	152,316,314	164,478,178	152,316,314	NC	Dare	2
272477218	91766	31,044,801	25,016,152	31,044,801	25,016,152	SC	Charleston	2
270415848	15422	633,433,895	573,603,391	492,807,066	466,090,381	NC	Hyde	4
270645048	23920	382,031,693	340,175,332	342,291,469	310,597,845	NC	Brunswick	1
272170432	80426	435,597,506	390,664,749	435,597,506	390,664,749	NC	Carteret	3
270995810	36942	409,571	337,425	409,571	337,425	FL	Miami-Dade	3
271635151	60602	10,025,668	7,553,149	10,025,668	7,553,149	NC	Onslow	1
270346518	12854	69,153	40,727	65,280	37,894	LA	Plaquemines	3
271673746	62037	2,611,163	1,511,933	2,611,163	1,511,933	FL	St. Lucie	1
272306709	85483	1,474,231	1,145,805	1,474,231	1,145,805	SC	Beaufort	2

EventID	Year	GU_Loss_wDS	GR_Loss_wDS	GU_Loss_xDS	GR_Loss_xDS	LandfallState	LandfallCounty	SS_Intensity
270291636	10810	570,667,839	550,639,297	570,667,839	550,639,297	NC	Dare	4
270360401	13367	12,761,914	10,175,292	12,761,914	10,175,292	SC	Georgetown	1
271696748	62890	8,975,327	6,505,678	8,206,086	6,138,111	AL	Mobile	3
270260412	9654	212,168	144,646	188,068	122,828	RI	Washington	3
271829683	67826	705,641,777	619,438,156	671,387,036	595,606,095	NC	Brunswick	3
272001321	74161	473,622,311	409,295,875	450,633,378	393,571,153	SC	Horry	2
270019740	738	403,274,075	376,935,571	380,289,538	358,720,450	NC	Dare	3
270216122	8005	228,073,755	200,969,427	228,073,755	200,969,427	NC	Dare	2
270424664	15749	47,658,210	38,762,597	47,658,210	38,762,597	NC	Pender	1
270683629	25344	594,411,422	572,155,156	594,411,422	572,155,156	NC	Hyde	3
271614326	59834	2,135,712,772	1,937,207,896	1,873,526,779	1,781,789,646	NC	Hyde	4
271745674	64720	504,890,689	462,970,585	504,890,689	462,970,585	NC	Brunswick	2
271805854	66949	320,521,934	269,555,415	312,197,356	264,341,137	NC	Carteret	3
271759405	65228	7,728,513	5,411,202	7,361,032	5,247,589	TX	Galveston	4
270196470	7284	12,282	5,687	11,967	5,436	FL	Monroe	2
271317370	48851	265,423,285	230,364,788	265,423,285	230,364,788	NC	Brunswick	2
271482566	54973	264,711,927	232,827,424	264,711,927	232,827,424	SC	Georgetown	2
270231633	8583	80,218,487	63,825,683	80,218,487	63,825,683	NC	Carteret	1
270288844	10704	3,038,451	2,023,465	2,250,857	1,917,594	NY	Nassau	3
270618354	22927	9,136,103	8,118,697	9,136,103	8,118,697	NY	Suffolk	1
271126258	41779	74,875,077	62,945,940	74,875,077	62,945,940	FL	Martin	1
271809903	67099	702,007	600,485	702,007	600,485	NC	Hyde	1
270024186	903	51,769	24,769	45,857	21,347	FL	Miami-Dade	2
271312848	48683	6,201,481	5,401,231	6,201,481	5,401,231	NC	Dare	2
271603107	59422	376,666,730	328,925,925	376,666,730	328,925,925	SC	Horry	2
272414042	89438	9,169,047	6,498,831	7,688,311	6,248,811	SC	Charleston	1
270237791	8810	74,780,747	53,204,070	63,938,032	50,614,455	FL	Okaloosa	3
270252845	9376	886,609,764	791,667,628	814,164,004	737,364,068	NC	Brunswick	2
270667224	24733	11,915,686	9,528,993	11,915,686	9,528,993	SC	Charleston	1
271178628	43715	1,019,921	834,478	1,019,921	834,478	NC	Hyde	1
271687487	62547	173,391	119,330	151,222	110,842	FL	Monroe	3
271803290	66852	133,584,776	114,106,624	133,584,776	114,106,624	NC	Brunswick	1
272635693	97642	5,749,088	4,566,104	5,749,088	4,566,104	SC	Beaufort	2
270816877	30282	26,105,418	21,579,386	26,105,418	21,579,386	NC	Carteret	2
270857234	31790	1,073,254,117	995,610,761	1,044,315,869	979,873,910	NC	Hyde	5
270899878	33374	397,265	247,739	300,085	200,481	FL	Broward	3
270581106	21550	143,900,176	118,320,272	143,900,176	118,320,273	NC	New Hanover	1
271495471	55454	25,778	14,975	24,352	13,951	FL	Broward	1
271835318	68027	315,690,145	280,480,088	315,690,145	280,480,088	NC	Onslow	3
272000275	74122	59,242,992	47,485,997	59,242,992	47,485,997	FL	Collier	1
272063760	76479	12,113,438	9,225,229	12,113,438	9,225,229	GA	Glynn	1
271137349	42186	167,558	98,086	167,558	98,086	FL	Gulf	1
270068586	2544	3,480,097	3,029,192	3,480,097	3,029,192	NC	Dare	1
270510830	18947	34,132,827	27,909,251	34,132,827	27,909,254	FL	Miami-Dade	1
270593446	22006	10,605,649	8,351,466	10,605,649	8,351,466	NC	Carteret	1
272026109	75086	668,995	458,968	598,113	426,547	VA	Accomack	2
272093940	77590	1,585,301	1,219,562	1,522,918	1,198,999	FL	Franklin	3
272328125	86271	80,131,381	64,559,468	74,298,795	61,674,970	SC	Charleston	1
272344057	86864	54,023,406	41,979,597	54,023,406	41,979,597	NC	Carteret	1
272346284	86944	8,106,704	6,187,781	8,106,704	6,187,782	LA	Lafourche	2
272657919	98464	55,006,528	43,789,211	55,006,528	43,789,211	NC	New Hanover	1
270766303	28408	454,177,451	397,070,377	454,177,451	397,070,378	NC	New Hanover	2
270993507	36859	114,766,866	95,879,134	114,766,866	95,879,134	NC	Onslow	1
271355037	50248	273,983,023	208,804,728	243,586,533	197,019,796	SC	Charleston	3
271845617	68412	2,072,903,004	1,831,810,954	1,817,346,113	1,650,094,971	NC	Carteret	3
271435606	53222	104,963,070	89,435,280	104,963,070	89,435,280	NC	Onslow	2
270926574	34361	369,985,673	349,493,587	360,414,201	341,873,438	NC	Hyde	3
271717992	63692	111,175,141	93,443,349	111,175,141	93,443,349	SC	Horry	1
272400596	88944	141,784,054	116,721,660	126,491,147	107,812,251	NC	New Hanover	2
270080579	2993	7,853,656	5,956,832	7,853,656	5,956,832	NC	Carteret	1
270710393	26324	134,838,339	119,115,949	134,838,339	119,115,949	NC	Dare	2
272338751	86669	268,519,049	226,949,084	240,538,574	208,773,905	NC	Brunswick	1
272685475	99480	237,218,453	192,583,010	221,731,940	183,634,108	SC	Charleston	3
270244428	9058	21,614,422	19,094,987	21,614,422	19,094,987	NC	Hyde	1
270972297	36060	204,942,553	178,387,226	204,942,553	178,387,226	NC	Onslow	1
271732737	64229	359,016	285,292	359,016	285,292	FL	Brevard	1
272102673	77903	8,919,699	7,017,861	8,692,926	6,949,068	FL	Franklin	4
272550361	94480	4,464,920	2,768,088	3,436,745	2,522,455	FL	Palm Beach	3
271499444	55601	2,303,247,664	2,044,325,895	1,700,164,273	1,596,072,203	FL	Broward	4
271795286	66554	805,874,546	659,587,438	654,672,626	563,468,579	SC	Charleston	4
271799335	66704	4,727,026	3,430,487	4,727,026	3,430,487	SC	Charleston	1

EventID	Year	GU_Loss_wDS	GR_Loss_wDS	GU_Loss_xDS	GR_Loss_xDS	LandfallState	LandfallCounty	SS_Intensity
270269817	9992	29,743,094	22,791,789	26,793,590	21,942,972	SC	Charleston	3
270414491	15375	78,833,573	62,706,091	69,464,519	58,295,472	NC	Carteret	1
270586412	21744	27,674,676	24,742,914	27,674,676	24,742,914	FL	Monroe	2
271120497	41567	72,503,659	61,110,183	72,503,659	61,110,183	FL	Brevard	1
271679499	62254	1,506,790,195	1,344,469,403	1,314,861,281	1,214,113,732	NC	Carteret	4
271714113	63547	1,269,863	1,008,767	1,269,863	1,008,767	SC	Charleston	1
271782415	66075	61,530,058	50,741,623	61,530,058	50,741,623	NC	Brunswick	1
272112389	78263	6,011,702,700	5,100,515,013	4,711,192,186	4,445,579,661	NC	Brunswick	4
270811608	30085	236,338,788	217,190,664	233,647,518	215,172,297	NC	Hyde	2
272046487	75836	12,518,526	9,763,243	11,240,503	9,301,705	NC	Carteret	1
272098794	77767	1,188,625,410	1,001,001,875	997,514,593	875,876,991	NC	Onslow	4
270092415	3438	5,380,178	4,417,221	4,992,353	4,342,375	NC	Hyde	1
272022754	74963	2,125,531	1,656,402	2,125,531	1,656,402	FL	Monroe	1
270300476	11147	160,874,129	132,700,954	160,874,129	132,700,955	NC	Onslow	1
270377406	13983	2,376,315	1,789,959	2,048,589	1,738,922	FL	Palm Beach	1
270445718	16535	375,616,871	320,307,245	371,286,884	317,712,045	NC	New Hanover	3
271412392	52358	514,703,897	438,316,010	485,228,369	419,498,558	SC	Horry	3
271511413	56035	84,659,247	68,606,289	84,659,247	68,606,289	NC	Pender	2
271056283	39190	84,376,786	70,372,633	69,409,776	63,078,716	NY	Nassau	1
272158369	79970	7,522,454	6,358,580	7,166,508	6,301,597	FL	Monroe	1
272384004	88327	1,155,407	988,961	1,155,407	988,961	NC	Dare	1
272414110	89440	118,700,945	97,306,907	118,700,945	97,306,907	FL	Collier	2
271673501	62029	1,774,519,765	1,547,371,974	1,491,972,175	1,359,803,992	SC	Horry	4
272398021	88848	69,684,059	57,074,382	68,883,249	56,623,146	FL	Collier	1
270887867	32918	10,337,827	6,633,899	7,875,981	6,080,726	FL	Miami-Dade	3
271254067	46504	129,423,882	96,330,880	98,302,044	82,056,765	FL	Collier	1
271917297	71067	26,130,210	22,937,203	26,130,210	22,937,203	NC	Dare	1
270406298	15067	789,629,208	711,153,185	750,867,810	682,131,193	SC	Horry	2
272307763	85524	185,885,569	126,984,705	136,232,945	109,420,667	FL	Miami-Dade	5
270968043	35907	20,488,894	15,704,378	19,965,147	15,513,682	SC	Beaufort	1
271814737	67277	80,530,196	69,353,023	80,530,196	69,353,023	NC	Brunswick	1
272411268	89337	74,514	51,715	74,514	51,715	NC	Carteret	1
271858988	68904	3,154,326	2,448,487	3,154,326	2,448,487	NC	Carteret	1
272096372	77678	148,612,171	121,096,909	148,612,171	121,096,909	NC	Carteret	2
270237895	8814	1,450,296	1,012,509	1,224,116	957,729	FL	Charlotte	1
270515800	19129	45,543,516	40,886,635	45,543,516	40,886,635	NC	Hyde	1
270628590	23313	37,967,883	33,587,603	37,967,883	33,587,603	FL	Brevard	4
271602631	59404	7,682,232	6,378,265	7,682,232	6,378,265	FL	Monroe	1
272271360	84153	133,466	83,825	130,060	81,390	GA	Chatham	3
272385784	88395	129,678,949	108,834,278	129,678,949	108,834,278	SC	Horry	1
272583495	95690	722,730,414	636,082,457	693,580,704	615,957,676	NC	Brunswick	3
271106142	41041	272,443,228	243,661,492	261,535,779	235,879,262	NC	Carteret	3
272101268	77853	37,787,533	30,356,436	37,359,836	30,174,548	NC	Carteret	1
272116668	78425	164,662,801	155,963,218	164,662,801	155,963,218	NC	Dare	3
271859583	68926	664,376,334	579,298,340	632,139,275	557,550,988	NC	Hyde	3
271023732	37974	252,421,179	212,525,427	252,421,179	212,525,427	NC	Carteret	2
271536179	56959	23,697,276	18,935,177	23,092,750	18,691,314	SC	Charleston	2
271540801	57130	167,834,896	143,783,747	167,834,896	143,783,747	NC	Pender	1
272108787	78130	8,394,779	6,545,732	8,394,779	6,545,732	SC	Charleston	1
271734775	64305	87,029	42,618	87,029	42,618	LA	Terrebonne	2
271041872	38662	73,084,370	60,443,841	62,730,565	55,870,242	FL	Lee	2
270386845	14340	3,344,969	2,888,072	3,344,969	2,888,072	NC	Dare	1
270923555	34249	1,806,770	1,369,571	1,721,260	1,344,303	SC	Charleston	2
270928448	34431	143,203,112	131,924,588	141,577,189	130,828,703	NC	Hyde	1
271188680	44086	4,971,140	4,244,719	4,971,140	4,244,719	NC	Carteret	1
271820523	67486	5,454,391	4,005,765	5,392,920	3,976,413	FL	Walton	2
271015326	37670	35,893	28,917	35,893	28,917	NC	Dare	1
271222573	45340	14,888,903	11,907,360	14,888,903	11,907,360	SC	Horry	1
271244774	46158	2,169,441	1,657,895	2,169,441	1,657,895	SC	Charleston	1
270767462	28452	31,383,258	28,180,744	31,383,258	28,180,744	FL	Miami-Dade	1
271655061	61346	37,383,026	30,526,021	37,383,026	30,526,021	SC	Charleston	1
272096150	77671	138,585	74,733	99,077	47,150	FL	Okaloosa	2
272468768	91460	1,573,656	833,411	1,459,679	759,523	FL	Brevard	2
272658634	98492	172,319,416	147,782,563	154,546,674	136,483,350	NC	Hyde	3
272067326	76609	919,307,028	829,578,499	837,813,302	768,741,882	SC	Horry	2
272555558	94670	121,898,113	115,018,916	121,898,113	115,018,916	NC	Dare	2
270060342	2232	306,958,417	230,583,861	222,030,126	188,640,155	FL	Collier	4
270877258	32525	11,347,372	10,049,388	11,347,372	10,049,388	NC	Hyde	1
270987224	36622	74,999,016	62,202,339	71,418,203	60,453,447	FL	Indian River	3
272232720	82727	781,674,797	698,724,406	723,704,253	654,720,461	NC	Brunswick	3
270195943	7265	277,453,841	262,406,836	277,453,841	262,406,836	NC	Dare	1

EventID	Year	GU_Loss_wDS	GR_Loss_wDS	GU_Loss_xDS	GR_Loss_xDS	LandfallState	LandfallCounty	SS_Intensity
270346452	12852	2,249,451,775	2,045,569,373	1,991,194,784	1,865,130,806	NC	Brunswick	3
271616820	59925	3,477,110	2,378,618	2,885,842	2,216,775	AL	Baldwin	5
272211467	81938	469,177,788	418,824,073	469,177,788	418,824,073	SC	Horry	2
272438636	90341	150,572,553	116,488,669	138,475,533	111,808,280	GA	Chatham	3
270582711	21611	10,619,082	9,231,246	10,619,082	9,231,246	FL	Martin	1
270070172	2605	892,416,134	792,800,932	826,130,536	742,797,933	NC	Brunswick	3
270127941	4749	89,860,504	68,803,326	78,134,405	62,719,552	FL	Collier	3
270358712	13304	1,403,588	1,169,572	1,403,588	1,169,572	NC	Dare	2
270544236	20166	4,980,688	4,167,259	4,980,688	4,167,259	SC	Charleston	1
270710392	26324	657,089	524,748	657,089	524,748	NC	Dare	1
271316108	48804	155,321	103,366	155,321	103,366	NC	Dare	1
272083913	77218	106,336	53,924	106,336	53,924	FL	Gulf	4
271666356	61767	593,791,544	525,534,659	537,778,940	484,148,224	NC	Carteret	3
271788460	66306	1,666,693	1,314,772	1,666,693	1,314,772	SC	Charleston	3
271824208	67623	18,945,401	16,809,155	18,945,401	16,809,155	NC	Hyde	3
270174424	6448	40,702,255	34,909,280	40,702,255	34,909,280	FL	Brevard	1
271779117	65953	760,724	517,506	655,725	476,930	FL	Monroe	1
272209562	81869	60,961,804	55,659,809	60,961,804	55,659,809	NC	Dare	1
272304402	85397	85,586,361	71,052,111	85,586,361	71,052,112	NC	Pender	1
270744318	27603	14,278,010	12,755,558	14,278,010	12,755,558	NC	Dare	1
270786687	29175	4,044,303,469	3,377,721,657	3,001,267,239	2,859,521,856	SC	Horry	4
272133224	79047	506,822	268,218	501,108	263,924	FL	Broward	1
270469226	17408	11,655,118	10,353,107	11,655,118	10,353,107	NY	Suffolk	1
270645250	23927	205,910,722	187,471,605	173,511,816	163,728,462	NC	Dare	2
271171973	43473	28,169,096	25,138,788	28,169,096	25,138,788	NC	Hyde	1
272449712	90748	1,091,427	806,130	983,291	764,713	AL	Baldwin	2
271371975	50870	107,414,688	98,953,270	107,414,688	98,953,270	NC	Hyde	1
271676813	62152	14,005,489	11,195,539	14,005,489	11,195,539	NC	Carteret	1
271900321	70432	34,097,819	27,494,077	34,097,819	27,494,077	NC	Pender	1
272072639	76806	61,077,643	43,110,069	51,054,829	39,983,781	SC	Horry	2
270467940	17361	6,059,736	5,335,305	6,059,736	5,335,305	NC	Dare	1
271197751	44426	133,646,982	113,260,595	133,646,982	113,260,596	FL	Collier	1
271578060	58495	12,761,377	11,342,137	12,761,377	11,342,137	NC	Dare	3
270679712	25197	129,013,480	109,948,688	129,013,480	109,948,688	NC	Carteret	2
271646754	61037	106,716,494	86,816,891	96,079,047	82,168,817	FL	Sarasota	3
271738953	64462	201,253,847	190,316,981	201,253,847	190,316,981	NC	Dare	3
272319259	85945	4,306,273	3,512,974	4,306,273	3,512,974	SC	Charleston	2
272346672	86957	38,232,280	25,100,444	28,438,687	22,845,444	FL	Lee	2
272567920	95123	3,532,990,993	3,134,598,640	2,950,672,243	2,745,489,771	NC	New Hanover	4
270163150	6035	70,840,095	64,027,980	70,840,095	64,027,980	NC	Hyde	4
271013546	37602	204,855	149,718	193,460	143,639	FL	Escambia	4
271387104	51431	460,433	371,858	460,433	371,858	FL	Indian River	1
272156464	79900	18,291,798	14,459,969	18,291,798	14,459,969	SC	Charleston	2
272174356	80575	2,295,149	1,974,702	2,295,149	1,974,702	NC	Dare	1
272468967	91468	1,971,115	1,488,797	1,971,115	1,488,797	FL	Escambia	2
272658833	98500	62,128,843	50,941,714	62,128,843	50,941,714	NC	Brunswick	1
270163666	6053	79,155	59,900	79,155	59,900	GA	Chatham	1
270839587	31136	29,800,506	25,433,304	29,800,506	25,433,304	NC	Hyde	2
271131827	41982	12,039,590	9,210,036	11,363,565	8,972,890	GA	Camden	3
271576503	58435	778,355	511,751	778,355	511,751	FL	Brevard	1
271044221	38746	779,353	671,165	779,353	671,165	NC	Dare	1
271967380	72916	1,824,847	1,551,659	1,824,847	1,551,659	NC	Hyde	1
270555526	20590	69,612	40,686	69,612	40,686	FL	Gulf	1
270701940	26006	63,749,090	41,944,391	49,814,481	39,144,620	FL	Collier	4
271276835	47347	22,226,612	18,072,030	22,226,612	18,072,030	FL	Miami-Dade	1
272341210	86758	63,081,112	52,779,175	63,081,112	52,779,175	SC	Charleston	2
270102034	3786	8,978,285	6,983,953	8,978,285	6,983,953	SC	Horry	1
270302772	11233	687,894,483	566,375,750	558,744,024	485,387,579	FL	Charlotte	2
270529152	19615	31,071,949	28,387,432	31,071,949	28,387,432	NC	Dare	2
271707680	63304	84,127	30,928	84,127	30,928	TX	Calhoun	2
272572446	95290	1,449,680	1,244,905	1,449,680	1,244,905	NC	Dare	1
270866751	32134	47,617,778	30,275,200	35,082,659	27,869,059	FL	Broward	4
270888486	32940	781,478	495,942	744,457	470,681	LA	Iberia	4
270959366	35590	1,338,166	853,973	1,304,008	834,770	SC	Charleston	1
271467608	54413	152,811,388	134,102,396	145,489,277	129,694,120	FL	Collier	2
271494154	55405	174,244,125	165,455,945	174,244,125	165,455,945	NC	Dare	3
271759290	65224	687,834,889	596,792,725	562,653,137	508,584,118	FL	Monroe	4
270290471	10766	523,730,446	455,017,199	456,972,611	409,518,518	FL	Broward	2
270784980	29112	683,842,012	603,406,745	574,032,843	521,180,541	FL	Pinellas	3
272694951	99825	10,605	4,635	9,559	4,089	FL	Franklin	4
271162924	43131	254,060,801	211,955,889	251,154,144	210,225,451	NC	Brunswick	2

EventID	Year	GU_Loss_wDS	GR_Loss_wDS	GU_Loss_xDS	GR_Loss_xDS	LandfallState	LandfallCounty	SS_Intensity
271522582	56453	648,919,945	583,940,428	584,685,616	535,942,679	SC	Georgetown	2
272461056	91175	110,394,467	94,888,036	110,394,467	94,888,036	NC	Carteret	2
271794096	66511	182,651,421	168,971,261	182,651,421	168,971,261	NC	Carteret	3
272325737	86181	45,602,179	37,468,123	45,602,179	37,468,123	NC	Onslow	1
270624587	23164	7,730,363	6,166,311	7,730,363	6,166,311	NC	Carteret	1
271150340	42670	137,188,768	110,081,227	133,655,989	108,498,010	FL	Palm Beach	2
271451545	53810	7,727,758,593	6,574,769,406	5,804,773,996	5,483,242,991	NC	New Hanover	4
271777387	65892	634,996,305	553,647,588	598,510,785	529,347,824	SC	Horry	2
272390922	88584	20,954,906	17,041,421	20,954,906	17,041,421	SC	Horry	1
270125917	4676	466,945,978	398,365,095	436,427,244	378,542,334	SC	Horry	2
270738438	27381	34,849,542	26,278,499	25,236,845	22,708,744	NJ	Monmouth	4
270785648	29139	147,665,400	115,443,301	141,803,997	112,786,731	GA	Chatham	4
272276472	84350	883,455,750	760,514,127	780,175,961	690,275,671	FL	Collier	2
272403527	89053	1,292,029	881,963	1,292,029	881,963	LA	Plaquemines	3
270092024	3422	69,816,155	55,067,754	69,816,155	55,067,757	FL	Palm Beach	1
270369765	13711	2,676,442	1,497,537	2,676,442	1,497,537	FL	Palm Beach	2
270870929	32291	578,800,400	491,979,516	524,663,850	454,890,755	NC	Carteret	3
270953433	35371	515,252,637	433,421,224	490,273,645	418,034,849	NC	New Hanover	3
271711190	63434	169,218	110,589	169,218	110,589	NC	Dare	1
272526637	93603	14,571,668	11,102,296	13,131,021	10,696,075	FL	Pinellas	2
270298180	11061	8,879,100	5,572,412	6,983,580	4,952,069	FL	Santa Rosa	2
270451699	16759	145,532,165	134,748,522	145,532,165	134,748,522	NC	Dare	1
270866331	32120	1,100,469,249	959,540,577	955,622,845	857,031,208	SC	Horry	3
271583967	58723	13,872,185	9,170,336	11,009,087	8,518,881	AL	Mobile	4
271902425	70510	1,186,437,151	1,055,057,092	1,028,596,190	944,293,891	SC	Georgetown	3
272237421	82901	2,941	1,263	2,383	1,030	LA	Cameron	4
270052011	1923	9,319	2,805	9,319	2,805	FL	St. Johns	1
271935421	71730	882,483,332	782,918,770	816,354,819	732,786,074	NC	Pender	3
272561026	94868	284,485,551	229,986,654	259,756,894	217,593,821	SC	Charleston	3
272679351	99254	212,407,148	186,392,993	175,419,625	161,301,165	FL	Collier	3
270172201	6367	176,025	110,646	176,025	110,646	FL	Miami-Dade	1
270631872	23435	78,221,832	64,810,022	78,221,832	64,810,022	NC	Brunswick	1
271428437	52959	3,584,151,013	3,225,418,180	3,099,078,659	2,960,724,734	NC	Carteret	4
272211371	81934	4,081,450	3,325,549	4,081,450	3,325,549	SC	Georgetown	1
270096800	3593	70,919,179	58,125,750	70,919,179	58,125,750	NC	Brunswick	1
271230602	45637	280,325,922	234,520,189	261,877,639	223,026,569	NC	Onslow	2
271408293	52205	546,510,783	461,299,040	497,920,857	428,736,920	NC	Carteret	3
272358740	87401	108,231,677	94,583,656	105,453,619	92,878,049	FL	Monroe	1
272492259	92320	4,266,069	3,513,587	4,266,069	3,513,587	FL	Brevard	2
270986732	36604	613,841,464	533,451,047	535,512,384	478,867,832	SC	Charleston	4
271155234	42853	45,649,174	35,947,282	45,649,174	35,947,282	FL	Monroe	2
272407933	89215	1,741,324	1,374,609	1,741,324	1,374,609	GA	Chatham	2
270958158	35546	23,779,930	19,178,499	23,779,930	19,178,499	NC	Brunswick	1
271582209	58653	26,597	7,809	18,995	3,883	FL	Palm Beach	5
272515269	93176	67,179,326	51,213,657	57,054,191	46,709,020	NC	Carteret	1
270611462	22668	41,785,432	34,439,470	41,785,432	34,439,471	NC	Brunswick	1
271655157	61350	207,542	128,250	207,542	128,250	SC	Georgetown	1
272340098	86717	20,793,103	17,088,740	20,793,103	17,088,740	FL	Brevard	1
272643065	97909	92,899,351	76,516,355	92,899,351	76,516,355	NC	Carteret	1
270148782	5512	763,704,622	701,670,819	696,665,325	649,208,176	NC	Hyde	2
270638224	23668	241,020,548	227,295,364	211,254,525	203,729,470	FL	Monroe	3
271007664	37389	34,241,767	30,138,628	33,855,791	29,982,300	NC	Hyde	1
271521398	56408	17,309,495	12,844,663	15,543,026	12,217,580	MS	Harrison	3
272066185	76570	63,217,964	56,763,558	63,217,964	56,763,558	NC	Hyde	1
270113108	4201	488,440	414,333	488,440	414,333	NC	Dare	1
271349112	50025	31,740,409	28,320,686	31,740,409	28,320,686	NC	Dare	1
271703084	63124	2,609,250	2,021,285	2,609,250	2,021,285	NC	Carteret	1
270564918	20947	2,546,165	2,180,134	2,546,165	2,180,134	NC	Dare	1
270351122	13027	57,249,312	42,432,889	47,888,471	40,112,104	FL	Levy	3
270836328	31011	268,470,441	232,629,316	268,470,441	232,629,316	NC	Carteret	2
272070512	76729	56,926,523	52,972,238	56,926,523	52,972,238	NC	Hyde	2
272304822	85411	125,206,107	104,284,715	120,222,717	101,467,325	FL	Monroe	2
270281967	10440	690,195	457,120	556,012	416,399	AL	Mobile	3
270409213	15175	36,212,271	27,590,910	31,828,809	26,297,464	FL	Pinellas	1
271143542	42418	76,887,622	61,113,528	70,742,150	58,453,458	FL	Monroe	3
271934214	71686	197,899,947	163,543,840	197,899,947	163,543,840	SC	Horry	3
272181697	80852	14,788,548	11,564,072	14,788,548	11,564,072	NC	Onslow	1
272687584	99557	64,471,032	55,474,363	64,471,032	55,474,363	NC	Dare	1
271619566	60024	484,429	340,335	438,286	319,620	FL	Franklin	3
270372016	13788	6,275,460	4,390,783	5,585,829	4,142,352	FL	Pinellas	1
272620542	97074	122,177	50,059	122,177	50,059	SC	Beaufort	1

EventID	Year	GU_Loss_wDS	GR_Loss_wDS	GU_Loss_xDS	GR_Loss_xDS	LandfallState	LandfallCounty	SS_Intensity
270423158	15692	124,900,714	101,647,620	124,900,714	101,647,620	NC	Onslow	1
271534965	56915	573,986,633	506,427,482	567,306,579	501,591,717	NC	New Hanover	2
271960340	72649	31,494,073	27,949,378	31,139,239	27,838,114	NC	Dare	1
272487360	92138	110,983,692	86,816,143	103,796,550	84,553,444	SC	Charleston	2
270652624	24196	742,329	550,890	713,120	537,504	FL	Levy	3
270260802	9667	21,700,674	17,116,872	21,700,674	17,116,872	NC	Carteret	1
271521699	56419	2,071,864	1,323,248	2,071,864	1,323,248	GA	Chatham	1
271693053	62753	3,575,516	2,353,548	3,092,960	2,172,024	FL	Palm Beach	3
272208841	81844	20,067,857	16,452,110	20,067,857	16,452,110	SC	Beaufort	1
272369663	87797	115,832,048	96,538,896	115,832,048	96,538,896	NC	Brunswick	1
270213649	7915	64,480	28,012	64,480	28,012	NC	Dare	1
270349367	12960	10,687,056	9,291,820	10,415,543	9,242,411	MA	Barnstable	3
271715935	63615	129,775,845	117,204,204	129,775,845	117,204,204	NC	Dare	1
271787275	66260	112,319,726	93,964,616	112,319,726	93,964,616	NC	New Hanover	1
272388103	88480	3,336,631	2,006,768	3,005,309	1,814,106	FL	St. Lucie	2
271017723	37757	2,471,927	2,041,904	2,471,927	2,041,904	FL	Monroe	1
271136051	42137	1,615,746	1,319,559	1,615,746	1,319,559	FL	Collier	1
271312923	48685	93,693,104	84,032,126	93,693,104	84,032,126	NC	Dare	1
271546789	57354	633,609,371	519,166,381	548,297,532	468,883,335	NC	Hyde	3
271767296	65522	304,134,883	267,810,501	270,196,970	244,667,877	FL	Hernando	3
272125613	78762	1,097,997,874	1,013,273,326	949,426,619	907,745,494	NC	Dare	4
272268196	84032	33,547,340	27,827,603	33,547,340	27,827,603	NC	Brunswick	1
271395383	51732	12,207,259	9,583,712	12,207,259	9,583,712	NC	Onslow	1
272143539	79429	4,554,250	2,893,352	4,554,250	2,893,352	LA	Plaquemines	4
270527819	19568	45,239,183	36,108,168	45,239,183	36,108,168	NC	New Hanover	1
270679220	25179	1,004,270,911	931,777,445	915,311,725	862,932,677	NC	Hyde	3
271196067	44362	281,217,864	217,098,845	213,164,027	180,885,124	FL	Sarasota	4
270347437	12889	65,076,837	49,563,844	51,998,163	43,983,066	FL	Collier	2
271151819	42727	3,050,099	2,257,746	3,050,099	2,257,747	FL	Collier	1
271621352	60091	508,932	301,657	508,932	301,657	TX	Chambers	1
272690198	99654	299,212,176	282,697,401	299,212,176	282,697,401	NC	Hyde	3
271709887	63386	46,247	18,450	46,247	18,450	SC	Charleston	1
270733453	27187	34,417	6,606	34,417	6,606	NY	Nassau	1
272540326	94104	150,433,352	130,255,467	150,433,352	130,255,467	SC	Horry	1
270028778	1070	39,110,880	31,799,221	39,110,880	31,799,221	NC	Hyde	1
271643441	60914	3,640,585	2,869,462	3,378,075	2,802,000	FL	Collier	3
270295232	10947	31,777,606	25,464,675	31,777,606	25,464,675	NC	Onslow	1
272447704	90674	25,833,236	21,610,589	24,815,794	21,278,651	FL	Lee	1
271029151	38181	8,109,720	6,383,317	8,109,720	6,383,317	SC	Charleston	2
272129713	78916	43,364,096	35,550,042	43,364,096	35,550,042	SC	Horry	1
270384357	14246	104,666,001	91,561,486	98,779,896	88,012,372	NC	Hyde	2
270520024	19284	36,741,970	25,108,547	29,587,751	23,684,538	SC	Charleston	4
270864057	32032	2,177,484	1,498,879	1,746,781	1,388,065	NY	Suffolk	3
271563990	57977	84,409,419	70,610,855	84,409,419	70,610,855	NC	Brunswick	1
272243667	83137	45,054	23,300	45,054	23,300	FL	Bay	4
270003239	124	58,717,579	48,989,994	58,717,579	48,989,994	NC	Carteret	1
270223759	8291	245,742,492	161,866,879	178,081,524	143,952,696	FL	Martin	5
270559084	20724	8,345,556	7,313,985	8,345,556	7,313,985	NC	Hyde	1
270994517	36895	17,290,525	15,309,295	17,290,525	15,309,295	NC	Hyde	1
271143645	42422	2,279,551	1,725,584	2,152,443	1,680,109	SC	Beaufort	3
271320653	48976	121,347,439	111,596,935	119,969,409	110,692,555	NC	Hyde	2
271583070	58689	32,885,436	21,797,821	23,467,934	18,938,714	FL	Miami-Dade	2
270398705	14785	886,994,075	793,704,612	793,289,891	727,031,347	NC	Carteret	3
271694237	62797	6,285,797	5,303,308	6,285,797	5,303,308	FL	Volusia	2
272169420	80387	275,542	195,561	275,542	195,560	FL	Gulf	3
270049583	1835	11,777	5,305	11,777	5,305	FL	Dixie	3
270486087	18023	2,472,307,164	2,213,488,361	2,107,739,521	1,964,898,559	SC	Horry	3
270507043	18807	201,765,461	182,184,070	182,132,373	168,212,031	FL	Collier	3
270617547	22897	41,173,116	34,946,939	41,173,116	34,946,940	NC	Carteret	2
271216290	45105	5,865,079	4,541,501	5,716,187	4,486,551	SC	Beaufort	2
271416775	52522	117,152,045	108,619,823	117,152,045	108,619,823	NC	Dare	2
271609872	59670	9,678,400	6,145,138	7,529,309	5,458,234	FL	Palm Beach	3
271874413	69468	8,212,282	6,636,729	8,212,282	6,636,729	FL	Palm Beach	1
272003498	74242	669,153,967	587,339,363	596,260,751	534,672,362	FL	Collier	2
270114497	4252	482,969,693	436,643,511	455,318,492	415,441,741	FL	Sarasota	2
271175980	43615	85,052,318	74,052,248	85,052,318	74,052,248	SC	Horry	1
271503381	55746	47,843,414	39,972,287	47,843,414	39,972,287	SC	Horry	1
271568450	58138	2,463,498	2,159,145	2,463,498	2,159,145	NC	Dare	1
272194332	81321	322,853,639	285,501,140	322,853,639	285,501,140	NC	New Hanover	2
270377501	13986	48,499,975	39,553,076	46,137,801	38,135,527	NC	Onslow	1
270913718	33877	16,867,774	12,493,316	15,251,325	11,984,621	SC	Beaufort	2

EventID	Year	GU_Loss_wDS	GR_Loss_wDS	GU_Loss_xDS	GR_Loss_xDS	LandfallState	LandfallCounty	SS_Intensity
271603426	59435	196,079,771	184,908,640	196,079,771	184,908,640	NC	Dare	2
271812170	67179	179,705,203	156,452,326	179,705,203	156,452,326	SC	Georgetown	2
270255251	9464	284,723	205,122	273,509	197,637	NC	Dare	1
270219646	8138	455,347	353,855	437,382	348,435	FL	Taylor	4
270444613	16494	207,360,609	193,486,217	202,015,754	189,483,968	NC	Currituck	2
272301136	85273	203,098,859	176,660,773	203,098,859	176,660,773	NC	Brunswick	1
271754294	65038	8,010,292	6,365,696	8,010,292	6,365,695	SC	Charleston	3
272447506	90667	243,755,053	200,763,784	181,027,935	162,116,139	FL	Collier	4
270099413	3689	219,386	173,653	219,386	173,653	NC	Hyde	1
270115116	4274	9,042,121	7,379,847	9,042,121	7,379,847	NC	Carteret	1
270306260	11364	501,313,661	469,047,247	501,313,661	469,047,247	NC	Brunswick	3
270847696	31438	930,512	501,576	930,512	501,576	MS	Harrison	2
271319588	48934	232,688,056	202,774,417	232,688,056	202,774,417	NC	Carteret	2
272199847	81518	12,562,558	9,979,364	12,562,558	9,979,364	NC	Carteret	1
272375571	88015	116,819,018	92,550,643	108,334,814	88,760,366	FL	Wakulla	3
270308776	11454	52,347,099	41,355,045	52,347,099	41,355,045	NC	Onslow	2
270534398	19803	64,967,040	50,882,361	55,941,679	47,057,697	FL	Sarasota	1
270729544	27040	126,681,459	116,372,763	126,681,459	116,372,763	NC	Hyde	3
270857107	31786	3,705	1,681	3,705	1,681	FL	Broward	1
271086395	40302	102,820,380	80,886,601	93,843,235	76,391,440	NC	Carteret	2
270440831	16351	1,799,410	960,314	1,655,984	861,535	FL	Monroe	3
271094715	40617	2,044,284	1,399,170	1,632,917	1,290,071	NY	Suffolk	2
271131327	41963	82,784,470	67,768,752	82,784,470	67,768,753	NC	Onslow	1
271361931	50500	184,634,654	142,622,824	165,637,297	134,309,685	SC	Georgetown	2
270328211	12178	42,145,263	38,549,292	42,145,263	38,549,292	NC	Dare	3
271590643	58966	19,458,312	14,108,963	16,648,341	13,453,784	FL	Lee	2
271764485	65419	84,777,508	71,918,103	84,777,508	71,918,103	FL	Pinellas	1
271111177	41226	1,407,019	967,855	1,158,667	898,521	FL	Pinellas	1
271174837	43574	151,593,325	136,240,225	151,593,325	136,240,225	NC	Carteret	2
271459431	54104	277,731,428	256,223,310	277,731,428	256,223,310	NC	Hyde	2
271488636	55201	62,979,825	48,720,199	55,961,297	45,407,257	NC	Carteret	1
271577274	58466	25,793,211	21,297,717	25,793,211	21,297,717	NC	Hyde	1
270684732	25384	35,087,290	27,445,296	35,087,290	27,445,297	SC	Charleston	2
271234420	45778	1,962,949,574	1,770,358,028	1,626,935,627	1,527,739,782	NC	Carteret	4
271150642	42682	4,789,860	3,663,178	4,789,860	3,663,178	GA	Chatham	3
272272839	84210	467,018,312	408,867,061	461,641,165	405,096,144	NC	Brunswick	2
272277163	84376	364,000,919	250,499,628	261,417,608	211,793,599	FL	St. Lucie	5
272442391	90477	54,238,409	44,423,832	54,238,409	44,423,833	FL	Brevard	1
272474326	91663	235,994,178	195,761,306	229,891,222	192,213,656	NC	Brunswick	2
270725397	26885	64,889,424	51,975,786	63,225,698	51,200,472	SC	Horry	2
272147931	79591	25,216,146	22,581,617	25,216,146	22,581,617	NC	Dare	1
272649666	98156	1,628,774	1,267,457	1,628,774	1,267,457	SC	Beaufort	1
270318863	11831	117,211,138	108,245,678	117,211,138	108,245,678	NC	Hyde	2
270807066	29919	201,326,347	164,208,012	201,326,347	164,208,012	SC	Charleston	2
271690487	62656	87,385,108	79,144,314	87,385,108	79,144,314	NC	Hyde	1
271848751	68525	460,908	343,798	460,908	343,798	NC	Dare	1
272438048	90319	163,085	87,799	153,967	80,640	AL	Mobile	3
270395320	14657	86,047,903	71,907,499	86,047,903	71,907,500	SC	Horry	1
270930848	34522	48,397,401	38,193,130	48,397,401	38,193,130	SC	Charleston	2
271387921	51460	564,616,310	508,750,623	537,286,218	488,387,359	FL	Palm Beach	2
272070218	76718	13,552,122	11,966,483	13,552,122	11,966,483	NC	Dare	1
272105322	77998	6,132,837	5,384,675	6,132,837	5,384,675	NC	Dare	1
272346973	86968	158,758,434	130,024,323	128,996,037	113,204,878	NC	Carteret	1
270300483	11147	128,689,983	109,755,028	98,328,084	91,054,924	FL	Brevard	3
271858567	68889	4,696,960	3,388,518	4,696,960	3,388,518	SC	Charleston	1
270332433	12331	37,543,270	33,765,138	37,543,270	33,765,138	NC	Dare	1
270378812	14035	5,332,922	4,493,530	5,332,922	4,493,530	FL	Monroe	1
270410229	15212	363,103,595	335,547,266	327,899,014	307,952,834	NC	Carteret	3
271882826	69772	35,058,859	26,539,776	31,018,253	24,577,284	NC	Onslow	1
272013888	74631	11,923,888	9,509,226	11,923,888	9,509,226	SC	Charleston	3
270621320	23038	321,145,911	256,349,363	261,257,492	221,677,922	NC	Carteret	3
270907507	33656	99,490,472	82,350,068	99,490,472	82,350,068	FL	Pinellas	1
271570643	58220	2,091,856	1,639,426	2,091,856	1,639,426	FL	Brevard	1
272461874	91205	411,538	301,315	411,538	301,315	FL	Monroe	1
272518375	93291	24,088,587	18,065,417	21,787,171	17,244,764	SC	Charleston	2
270429382	15920	312,578,832	287,113,656	294,693,551	274,630,990	NC	Hyde	4
271075635	39905	11,484,176	7,874,171	9,277,185	7,418,277	MS	Jackson	4
271133366	42037	69,497	44,529	57,421	39,633	FL	Monroe	4
272024652	75033	1,538,818	992,375	1,538,818	992,375	FL	St. Johns	1
272120000	78555	2,133,432,295	1,965,848,809	1,928,874,122	1,830,385,891	NC	Carteret	4
272245373	83199	2,411,948	1,997,973	2,411,948	1,997,973	FL	Palm Beach	3

EventID	Year	GU_Loss_wDS	GR_Loss_wDS	GU_Loss_xDS	GR_Loss_xDS	LandfallState	LandfallCounty	SS_Intensity
272537507	94000	35,139,109	30,126,694	35,139,109	30,126,694	NC	Hyde	3
270146222	5414	3,841,906	2,729,305	3,274,132	2,604,773	MS	Jackson	3
271104458	40977	2,085,770,817	1,825,175,675	1,468,844,278	1,393,133,340	NY	Nassau	4
272044559	75767	984,055,599	752,695,790	741,982,486	627,071,769	FL	Franklin	5
270263502	9768	55,447,954	47,258,519	55,447,954	47,258,519	NC	Dare	2
271017224	37739	31,785	14,756	31,785	14,756	LA	Plaquemines	2
271176068	43618	45,774,554	41,643,107	45,774,554	41,643,107	NC	Dare	2
271595780	59154	355,956	248,923	355,956	248,923	SC	Beaufort	1
272275493	84312	16,889,803	13,230,254	16,889,803	13,230,254	FL	Bay	2
272476880	91754	59,411	23,432	59,411	23,432	NC	Dare	1
271532243	56817	175,826,875	146,418,093	175,826,875	146,418,094	SC	Horry	2
270084319	3135	5,275,002	3,741,649	4,894,503	3,535,353	FL	Miami-Dade	2
272024977	75044	7,488,450	5,996,859	7,297,559	5,917,373	NC	Carteret	1
272241791	83066	199,799,257	189,156,901	199,799,257	189,156,901	NC	Dare	3
272262133	83812	4,048,357	3,201,544	4,048,357	3,201,545	GA	McIntosh	1
270627693	23279	408,233,800	320,361,750	349,824,280	292,544,547	SC	Charleston	4
271223654	45381	92,789,696	85,998,921	92,789,696	85,998,921	NC	Hyde	2
272691904	99716	103,423,268	80,396,420	103,423,268	80,396,420	SC	Charleston	2
270188757	6988	16,192,301	13,554,940	16,192,301	13,554,940	NC	Dare	1
271999827	74104	11,799,753	10,362,711	11,799,753	10,362,711	NC	Dare	1
272393225	88670	264,713,903	173,498,081	188,875,033	151,763,184	FL	Monroe	5
272635993	97652	23,220,881	20,660,435	23,220,881	20,660,435	NC	Hyde	1
272467807	91424	791,814	629,349	791,814	629,349	SC	Charleston	1
270777857	28848	26,546	15,528	25,500	14,670	FL	Walton	3
272249187	83343	179,631,971	151,809,053	164,034,573	142,352,117	FL	Brevard	1
272601470	96361	1,413,334	1,069,923	1,269,797	1,030,542	SC	Beaufort	3
270847299	31423	5,436,003	3,325,910	4,533,697	2,894,987	FL	Collier	4
271062043	39407	2,423,938	1,968,753	2,309,202	1,943,329	NC	Dare	2
271066370	39566	10,314,299	9,024,107	10,314,299	9,024,107	NC	Hyde	2
271668777	61855	116,528,905	92,230,471	116,528,905	92,230,471	NC	Carteret	2
271757510	65157	417,155,172	365,946,656	406,276,683	358,251,068	SC	Horry	2
270672104	24915	898,622,402	849,648,701	831,857,317	796,951,268	NC	Hyde	4
271099490	40798	570,370,375	523,932,562	563,746,581	518,916,705	SC	Horry	2
271112170	41264	78,250,413	65,351,708	78,250,413	65,351,708	NC	Brunswick	1
271446408	53623	55,750,569	50,163,734	55,750,569	50,163,734	NC	Hyde	1
271686262	62500	10,087,976	8,232,914	10,087,976	8,232,914	SC	Georgetown	1
272242579	83097	104,017,407	85,939,456	97,271,662	82,364,946	NC	Carteret	1
272417848	89576	3,308,199	2,627,946	2,920,953	2,550,030	FL	Brevard	1
272445186	90581	53,699,714	42,253,405	47,957,356	39,992,497	FL	Collier	3
270373056	13825	498,681,054	416,918,019	435,128,466	376,312,205	SC	Charleston	4
270612058	22691	65,522,460	51,316,984	62,917,468	50,037,020	NC	Carteret	1
270964884	35794	382,688,362	309,533,474	354,567,768	294,398,162	NC	Brunswick	2
271060168	39336	1,022,131	641,043	982,046	613,845	FL	Palm Beach	3
271219579	45229	272,189,026	222,258,257	233,144,664	201,202,817	SC	Charleston	3
271501777	55687	1,861,556	1,284,589	1,448,833	1,200,028	RI	Newport	2
271128272	41855	75,006,308	68,755,432	75,006,308	68,755,432	NC	Dare	2
271462022	54202	378,468,766	322,108,859	308,317,752	275,833,830	RI	Washington	4
271801346	66779	817,491,791	752,748,406	751,169,824	700,158,729	NC	Hyde	3
272004419	74276	912,363	667,738	902,095	663,045	FL	Palm Beach	1
272393748	88688	362,599,181	289,224,148	328,969,269	270,207,588	SC	Charleston	3
270137110	5084	169,565,799	149,453,714	169,565,799	149,453,714	NC	Carteret	3
270500492	18566	26,398	10,648	26,398	10,648	FL	Collier	2
270536842	19890	165,367,764	142,071,550	165,367,764	142,071,550	SC	Horry	1
271675334	62095	434,581,370	401,416,482	434,581,370	401,416,482	NC	Hyde	1
272174746	80590	23,351,133	20,863,400	23,351,133	20,863,400	NC	Hyde	1
272204593	81689	595,716	396,705	491,494	336,051	FL	Monroe	2
272629144	97395	13,668,301	11,213,417	13,668,301	11,213,417	NC	New Hanover	1
270705896	26156	52,751,929	43,563,580	52,751,929	43,563,580	NC	Carteret	1
270271620	10060	62,013	17,288	55,657	14,004	GA	McIntosh	2
270027779	1033	18,047	8,582	16,199	7,268	FL	Miami-Dade	4
270540112	20008	23,643,048	18,226,135	22,518,982	17,827,059	FL	Okaloosa	2
271720216	63776	1,448,468	1,107,819	1,391,476	1,088,160	FL	Miami-Dade	1
272453199	90879	34,269,722	30,626,971	34,269,722	30,626,971	NC	Hyde	1
270281680	10429	131,825,377	123,168,994	131,825,377	123,168,994	NC	Dare	2
270775928	28778	643,782,748	531,519,414	553,208,577	476,253,899	SC	Charleston	4
270873725	32396	80,871,072	70,445,307	80,871,072	70,445,307	SC	Georgetown	1
271221057	45284	208,339,612	178,550,269	208,339,612	178,550,269	NC	Onslow	1
272103197	77923	236,012,282	202,294,996	236,012,282	202,294,996	NC	Pender	1
272409435	89271	270,906	172,163	225,590	153,669	MS	Hancock	4
272548881	94426	20,606	6,817	20,606	6,817	FL	Walton	1
270035918	1334	175,741,990	156,808,165	175,741,990	156,808,165	FL	Collier	1

EventID	Year	GU_Loss_wDS	GR_Loss_wDS	GU_Loss_xDS	GR_Loss_xDS	LandfallState	LandfallCounty	SS_Intensity
270044512	1653	251,824,792	225,407,665	251,824,792	225,407,665	NC	Dare	3
270240257	8905	223,165,759	206,473,444	223,165,759	206,473,444	NC	Hyde	2
270351351	13034	1,818,555	1,306,588	1,626,190	1,233,512	FL	Martin	3
270810496	30044	18,611	7,120	16,281	6,028	MS	Hancock	5
271276541	47336	1,538,592,733	1,350,041,813	1,256,248,822	1,146,145,452	SC	Charleston	4
270194950	7227	27,496,081	22,261,281	27,184,954	22,177,937	SC	Charleston	1
271632693	60510	142,974,080	116,932,689	142,974,080	116,932,693	SC	Horry	2
272487463	92142	2,816,655	2,099,867	2,659,066	2,037,646	SC	Beaufort	3
272491760	92302	651,568	538,545	651,568	538,545	FL	Duval	1
270837012	31037	683,727	563,505	656,885	558,128	FL	Volusia	4
272609453	96660	103,232,487	89,377,598	103,232,487	89,377,598	NC	Brunswick	1
271046119	38816	2,503,287	1,709,810	2,041,723	1,606,604	FL	Hernando	2
271881192	69714	3,904,095	3,404,762	3,904,095	3,404,762	NC	Dare	2
270612844	22720	19,482,897	15,502,521	19,482,897	15,502,521	FL	Sarasota	2
271605966	59526	83,411,062	60,438,016	67,777,595	55,834,305	FL	Levy	2
271708569	63337	35,466,519	27,258,175	32,408,351	25,910,586	NC	Carteret	1
270343633	12748	9,181,114	8,118,067	9,181,114	8,118,067	NC	Dare	3
270655214	24293	1,451,656	1,020,946	1,261,020	960,381	FL	Brevard	2
271333709	49460	35,550,662	31,706,486	35,550,662	31,706,486	NC	Hyde	2
271380305	51178	26,122,492	19,927,188	24,222,118	19,199,843	SC	Charleston	3
271778276	65924	36,833,790	30,057,845	36,833,790	30,057,845	NC	Brunswick	1
272316560	85845	389,340,768	374,527,961	389,340,768	374,527,961	NC	Dare	3
272606673	96554	2,012,567	1,582,745	2,012,567	1,582,745	SC	Charleston	1
271510492	56001	3,988,396	2,522,379	3,988,396	2,522,380	FL	Brevard	3
271822430	67558	170,430,785	160,552,297	170,430,785	160,552,297	NC	Dare	3
272038475	75540	1,061,138,718	916,347,347	944,320,379	834,758,970	NC	Carteret	3
270717661	26598	785,657	426,914	785,657	426,914	MS	Jackson	1
271567038	58087	67,855,159	63,095,630	67,855,159	63,095,630	NC	Dare	3
271741563	64566	20,145,010	16,653,786	20,145,010	16,653,786	SC	Charleston	2
270278957	10329	934,897	496,886	897,980	469,817	LA	Terrebonne	2
270742633	27538	4,693,195	4,106,647	4,693,195	4,106,647	NC	Dare	1
271754206	65035	400,143,623	348,073,758	380,451,195	335,108,887	NC	Carteret	2
271791086	66400	655,761,448	627,246,691	612,720,401	591,548,530	NC	Hyde	3
272077157	76971	4,724,199	3,416,417	4,499,423	3,316,281	NC	Carteret	1
270016359	610	11,881,019	9,521,225	11,881,019	9,521,225	FL	Santa Rosa	1
271887897	69954	316,151	243,692	287,295	236,093	FL	Miami-Dade	1
270724771	26863	11,299,892	7,876,329	10,218,274	7,387,736	FL	Miami-Dade	3
271247609	46261	99,809,806	85,118,221	99,809,806	85,118,221	NC	Carteret	1
271685929	62488	166,924,859	143,394,141	166,924,859	143,394,141	NC	Carteret	2
271792389	66448	3,102,020,232	2,678,543,818	2,406,225,197	2,333,281,516	NC	Dare	3
271793993	66507	25,119,120	20,062,745	25,119,120	20,062,745	NC	Carteret	1
270542745	20111	889,935,209	832,635,605	721,307,077	694,194,774	NC	Currituck	2
270710915	26342	17,136,052	13,870,786	16,699,032	13,731,815	NC	Brunswick	1
272472698	91604	22,486,185	17,159,187	22,486,185	17,159,187	NC	Carteret	1
270144936	5367	24,202,805	18,761,927	24,202,805	18,761,927	NC	Onslow	1
270531213	19687	48,458,685	36,731,279	46,146,772	35,891,979	SC	Charleston	1
270654022	24247	32,587,480	27,950,424	32,587,480	27,950,424	NC	Carteret	1
271239424	45963	51,704,567	40,988,137	49,654,983	40,413,814	FL	Levy	3
270028286	1052	91,889	46,324	91,889	46,324	FL	Franklin	2
270269405	9978	92,678,005	70,921,111	84,650,778	68,157,509	SC	Charleston	3
271008068	37404	1,329,500,681	1,225,725,404	1,251,939,129	1,176,429,359	NC	Dare	4
271430454	53032	93,934,840	82,619,731	93,934,840	82,619,731	NC	Carteret	3
271950981	72298	5,400,693	4,418,527	5,400,693	4,418,527	FL	Miami-Dade	1
272607142	96573	2,387,106	1,467,915	2,360,105	1,451,226	FL	Santa Rosa	2
272605584	96512	314,393	181,949	314,393	181,949	AL	Mobile	3
270707237	26204	83,213,497	54,220,259	62,951,368	50,052,980	FL	Dixie	5
271492881	55356	50,662,515	39,382,152	42,835,093	36,053,838	SC	Horry	1
272315441	85804	362,038,329	348,929,779	362,038,329	348,929,779	NC	Dare	4
272376300	88041	28,505,847	22,047,345	26,907,598	21,499,797	FL	Martin	3
270263804	9780	22,674,529	19,129,010	22,674,529	19,129,010	NC	Carteret	1
272223028	82363	14,035,724	10,067,245	10,917,111	9,627,553	NY	Nassau	3
272524024	93507	1,505,684,385	1,367,509,956	1,371,552,849	1,264,603,843	NC	Brunswick	3
272566404	95067	254,552,623	228,561,795	247,947,620	223,734,662	NC	Brunswick	1
270198261	7349	124,327,753	116,428,289	124,327,753	116,428,289	NC	Dare	2
270481252	17847	248,721,345	193,485,805	227,131,630	184,612,409	SC	Charleston	3
271666760	61782	12,834,942	11,421,472	12,834,942	11,421,472	NC	Dare	2
271793833	66500	23,545,940	20,818,663	23,545,940	20,818,663	NC	Hyde	1
270358720	13305	4,678,962	3,751,923	4,678,962	3,751,923	SC	Charleston	1
270597406	22150	40,806,917	37,465,278	40,806,917	37,465,278	NC	Dare	3
270646185	23958	49,961,945	38,227,471	47,148,482	37,164,354	GA	McIntosh	2
271846662	68448	48,287,325	37,301,125	43,170,185	35,785,194	NC	Brunswick	1

EventID	Year	GU_Loss_wDS	GR_Loss_wDS	GU_Loss_xDS	GR_Loss_xDS	LandfallState	LandfallCounty	SS_Intensity
270322985	11983	27,626,228	22,858,347	27,626,228	22,858,347	FL	Collier	2
271436164	53243	34,417	6,606	34,417	6,606	SC	Beaufort	1
271600400	59322	574,161,970	499,426,826	559,136,348	489,012,612	NC	Brunswick	2
272379215	88149	1,106,849,339	1,007,424,693	1,023,508,036	946,360,033	NC	Onslow	3
270525080	19469	677,995	511,762	670,351	508,350	FL	Bay	3
270306862	11385	54,773,029	49,024,410	52,604,805	47,917,805	NC	Hyde	1
270921488	34170	2,485,747	1,918,260	2,485,747	1,918,260	NC	Carteret	1
270861827	31951	1,055,249,949	870,357,906	848,929,665	735,573,609	GA	Chatham	4
271101507	40871	1,499,059	1,033,298	1,499,059	1,033,298	SC	Charleston	1
272162555	80128	23,730,837	18,600,490	23,730,837	18,600,492	GA	Chatham	3
272515498	93183	31,562,662	26,138,907	31,562,662	26,138,907	FL	Collier	1
270264209	9793	95,830	57,415	82,308	49,266	LA	Terrebonne	3
270399492	14815	12,193,707	10,045,020	12,193,707	10,045,020	FL	Miami-Dade	1
271670675	61925	2,191,352	1,922,892	2,191,352	1,922,892	NC	Hyde	1
272241108	83041	52,858	15,842	48,292	12,845	LA	Cameron	3
270269825	9992	335,876,678	268,157,608	302,116,501	251,127,083	SC	Georgetown	3
272033697	75367	16,014,119	13,311,208	14,858,658	12,948,907	NC	Dare	1
270296924	11012	32,865,698	24,788,338	29,124,836	23,787,109	FL	Levy	2
271202013	44581	77,283,072	68,727,555	77,283,072	68,727,555	NC	Hyde	1
271369245	50771	299,909	243,370	299,909	243,370	NC	Hyde	2
271483661	55014	76,439	35,251	76,439	35,251	TX	Galveston	3
271681390	62325	49,320,166	44,841,865	49,320,166	44,841,865	NC	Dare	2
272150250	79676	11,150,466	9,080,577	11,150,466	9,080,577	SC	Horry	1
270052202	1930	1,221,816	1,035,357	1,221,816	1,035,357	NC	Dare	1
271692847	62745	27,544,635	22,429,967	27,544,635	22,429,967	NC	New Hanover	1
271916971	71055	6,456,892	4,053,676	4,712,872	3,658,070	FL	Okaloosa	5
272556565	94705	557,051,636	520,707,530	550,658,601	515,691,547	NC	Carteret	3
270539692	19994	203,760	136,517	187,603	127,786	FL	Brevard	2
270591521	21931	19,684,782	17,596,952	19,684,782	17,596,952	NC	Dare	1
271634290	60569	545,664,100	443,198,099	456,338,827	391,288,901	SC	Beaufort	4
272470593	91525	274,052	210,331	270,963	209,405	SC	Charleston	1
270072840	2705	444,260,462	377,218,815	418,938,332	361,752,718	SC	Georgetown	2
270760554	28188	3,333,778	2,194,987	3,333,778	2,194,987	NC	Carteret	1
271161004	43063	9,104,852	6,534,283	8,445,076	6,272,629	FL	Broward	1
272677578	99186	146,753,474	125,223,263	146,753,474	125,223,263	NC	Onslow	1
272199412	81503	318,021	210,092	318,021	210,092	FL	Santa Rosa	2
270700908	25970	14,696,333	11,889,748	13,432,820	11,450,633	FL	Levy	3
270945370	35068	1,709,503,163	1,437,057,113	1,208,667,938	1,097,762,010	FL	Monroe	5
271423619	52783	2,669,884	2,347,095	2,669,884	2,347,095	NC	Hyde	1
271473661	54640	34,929,302	28,586,351	34,929,302	28,586,351	NC	New Hanover	1
271529858	56727	32,326,053	25,854,846	32,326,053	25,854,846	NC	Brunswick	1
270216276	8011	279,959	162,487	279,959	162,487	SC	Beaufort	1
271281274	47509	187,878,869	154,147,211	171,554,959	145,023,119	FL	Collier	4
271376088	51023	27,789,729	22,030,414	27,789,729	22,030,415	SC	Charleston	2
271399210	51872	21,996,316	19,588,883	21,996,316	19,588,883	FL	Brevard	1
271632899	60518	682,441	512,827	682,441	512,827	SC	Charleston	1
272069852	76703	1,403,936,361	1,249,162,303	1,233,743,524	1,126,004,873	NC	Brunswick	3
272056333	76199	4,942	636	4,942	636	FL	Taylor	2
270352551	13078	304,954,275	263,772,587	304,954,275	263,772,588	NC	Carteret	3
271188967	44097	78,195,636	71,480,191	78,195,636	71,480,191	NC	Dare	1
271638705	60734	391,296,665	341,930,229	391,296,665	341,930,229	NC	Onslow	2
271898087	70343	3,914	441	3,914	441	NC	Dare	1
272469452	91486	914,768,562	826,249,506	797,612,117	748,665,043	FL	Martin	4
270244759	9071	18,684,005	15,057,798	18,684,005	15,057,798	NC	Brunswick	1
271612389	59762	74,016,515	63,593,534	66,630,331	59,462,818	NC	Hyde	2
271900924	70455	31,283,408	26,245,398	29,525,915	25,421,958	NC	Hyde	3
272669298	98884	5,048,161	4,229,672	4,849,635	4,190,853	NC	Hyde	1
271634606	60581	22,113	5,873	22,113	5,873	MS	Harrison	3
270307259	11400	61,649,176	43,043,740	49,141,910	38,920,225	FL	Collier	4
271086658	40313	567,723,177	495,873,695	540,108,800	476,555,289	NC	Carteret	3
271759718	65239	548,388,967	466,184,669	462,720,267	408,061,591	FL	Broward	2
272122952	78662	972,420	834,065	972,420	834,065	NC	Hyde	2
270183634	6797	3,698,596,283	3,204,824,519	2,695,514,005	2,555,480,081	FL	Palm Beach	4
270430097	15946	51,747,235	42,448,801	51,747,235	42,448,802	NC	Carteret	1
271752659	64979	178,053,266	141,345,974	163,747,444	134,230,070	FL	Sarasota	3
272395417	88751	64,706,998	53,321,605	64,706,998	53,321,606	NC	Brunswick	1
270246364	9131	45,096,328	37,044,913	45,096,328	37,044,913	NC	Carteret	1
270468741	17390	1,097,828	782,268	1,097,828	782,268	FL	Bay	3
270658247	24403	7,060,837	6,144,399	6,981,490	6,128,234	NC	Dare	1
271379916	51164	78,394,981	63,072,247	78,394,981	63,072,247	FL	Brevard	1
272228216	82558	48,788,792	44,539,979	48,788,792	44,539,979	NC	Dare	1

EventID	Year	GU_Loss_wDS	GR_Loss_wDS	GU_Loss_xDS	GR_Loss_xDS	LandfallState	LandfallCounty	SS_Intensity
270020793	780	936,504	549,811	936,504	549,811	SC	Charleston	1
271215273	45067	1,617,887	861,901	1,617,887	861,901	FL	Bay	1
271241353	46033	1,326,568,191	1,177,109,911	1,157,756,771	1,066,813,756	FL	Monroe	3
271715928	63615	19,303,220	15,126,183	19,303,220	15,126,184	NC	Onslow	1
270278568	10315	93,960	35,480	92,895	34,867	TX	Jefferson	2
271440763	53415	57,455,535	37,289,271	41,822,169	32,751,249	FL	Monroe	5
272492149	92316	1,565,652	1,213,896	1,422,689	1,176,161	MA	Barnstable	4
272536395	93959	50,330	16,492	47,073	14,474	FL	Brevard	3
270527487	19557	44,195,581	39,430,755	44,195,581	39,430,755	NC	Dare	1
272592113	96002	62,041,345	51,474,347	62,041,345	51,474,347	SC	Horry	1
270155143	5747	26,183,070	22,803,487	26,183,070	22,803,487	NC	Dare	2
271544788	57280	695,891	395,123	695,891	395,123	SC	Beaufort	1
271826734	67717	278,726,113	199,185,758	208,094,001	171,959,529	FL	Collier	4
271670699	61925	31,612	25,131	31,612	25,131	NC	Dare	1
272698072	99940	17,203,424	15,268,729	17,203,424	15,268,729	NC	Dare	1
270013650	510	640,466	379,862	633,286	375,154	FL	Volusia	2
270260198	9646	4,226,818	3,381,608	3,808,929	3,312,811	MA	Barnstable	3
270679602	25193	70,615,548	58,581,807	70,615,548	58,581,807	NC	Carteret	1
270861025	31923	68,662,430	57,319,466	68,662,430	57,319,466	SC	Horry	2
272203967	81667	28,253,900	23,061,860	28,253,900	23,061,860	NC	Carteret	1
272355192	87271	7,093,077	5,428,412	7,093,077	5,428,412	SC	Charleston	1
270666282	24697	107,876,928	92,561,095	107,876,928	92,561,095	NC	Carteret	2
271208345	44807	244,310,463	221,759,071	232,580,896	213,162,528	NC	Hyde	2
271408594	52216	16,963,159	13,672,913	16,963,159	13,672,913	SC	Charleston	1
271343215	49811	38,262,379	32,450,844	38,262,379	32,450,844	SC	Horry	1
272535975	93945	192,431	130,082	192,431	130,082	NC	Dare	1
271821723	67530	87,548	35,485	87,548	35,485	FL	Volusia	1
271893783	70175	11,327,436	10,016,237	11,327,436	10,016,237	NC	Dare	1
271991520	73795	105,125,428	82,662,881	88,072,306	74,682,736	FL	Lee	2
272271353	84153	11,040,113	9,784,581	11,040,113	9,784,581	NC	Dare	1
272481493	91923	180,780,244	148,786,746	155,419,677	134,914,222	FL	Levy	4
270326274	12107	2,028,570	1,555,704	2,028,570	1,555,704	FL	Franklin	3
270337621	12525	471,398,246	412,890,083	444,398,345	393,819,486	FL	Collier	3
270477911	17726	532,378	319,822	453,523	263,880	FL	Lee	2
270813323	30149	21,501,700	19,269,426	21,501,700	19,269,426	NC	Hyde	1
271430653	53040	1,050,245,818	903,747,254	942,451,019	829,262,306	NC	Pender	3
272444782	90566	326,671,030	266,848,334	255,590,099	222,447,637	FL	Miami-Dade	3
270054589	2014	1,926,119,958	1,740,307,331	1,586,400,904	1,533,983,369	NC	Hyde	4
271384278	51328	42,412,801	34,445,894	42,412,801	34,445,894	NC	Carteret	1
272108875	78133	74,300,038	60,594,501	74,300,038	60,594,501	NC	New Hanover	1
270826228	30628	502,701,645	453,988,832	502,701,645	453,988,832	NC	Dare	3
271256791	46605	1,378,674	1,144,062	1,378,674	1,144,062	FL	Collier	1
271963694	72777	21,507,631	17,313,375	21,507,631	17,313,375	NC	Carteret	1
272228334	82563	37,334,089	31,275,137	37,334,089	31,275,137	SC	Georgetown	2
272500370	92623	6,671,600	5,310,079	6,671,600	5,310,080	FL	Franklin	4
272558605	94780	253,216	201,654	253,216	201,654	NC	Dare	1
270115123	4274	210,172,321	145,375,187	155,801,913	125,653,391	LA	Lafourche	5
270835961	30995	619,515,019	561,484,071	561,444,377	516,653,072	NC	Carteret	3
271486973	55137	6,718,183	5,205,157	6,718,183	5,205,157	SC	Charleston	1
271697843	62931	73,312,688	63,997,995	73,312,688	63,997,996	NC	Carteret	1
272198793	81481	251,486,783	222,316,298	251,486,783	222,316,298	SC	Georgetown	2
271349414	50037	420,485,583	339,856,579	335,169,786	289,776,796	FL	Sarasota	2
270271701	10063	7,225,757	5,822,922	7,225,757	5,822,922	SC	Charleston	1
270372922	13821	1,696,915	1,457,270	1,696,915	1,457,270	NC	Dare	3
270379614	14066	3,818,192	3,336,288	3,818,192	3,336,288	NC	Dare	1
270870531	32275	3,734,733	2,781,845	3,365,818	2,672,517	FL	St. Johns	2
270337915	12536	129,795	78,530	129,795	78,530	NC	Dare	1
271694665	62812	19,660,901	17,839,270	19,660,901	17,839,270	NC	Dare	2
272020847	74891	18,077,814	14,091,245	18,077,814	14,091,245	SC	Horry	1
272557978	94757	17,022,049	13,969,312	17,022,049	13,969,312	NC	Dare	3
272127211	78822	224,320	119,590	177,248	84,898	LA	Iberia	5
270668005	24762	276,665,905	239,086,801	276,665,905	239,086,801	NC	Brunswick	2
271001350	37153	236,318,576	205,300,623	230,173,554	201,157,774	FL	Palm Beach	1
271130288	41927	148,143,390	122,076,977	144,333,833	120,096,331	FL	Broward	1
271441160	53430	61,386,376	55,931,405	61,386,376	55,931,405	NC	Hyde	4
271903641	70556	124,114,672	96,508,995	110,795,649	89,882,752	FL	Miami-Dade	2
272354256	87239	520,244,265	478,669,890	499,371,483	462,392,764	NC	Hyde	2
272514386	93142	59,634,906	49,933,787	59,634,906	49,933,787	SC	Georgetown	1
272133136	79044	1,785,181	1,317,698	1,785,181	1,317,698	GA	Glynn	2
270065021	2409	1,239,892,205	1,098,662,029	1,079,885,667	978,688,469	NC	Brunswick	3
271078499	40006	53,085,427	41,530,088	47,257,500	39,936,374	SC	Charleston	3

EventID	Year	GU_Loss_wDS	GR_Loss_wDS	GU_Loss_xDS	GR_Loss_xDS	LandfallState	LandfallCounty	SS_Intensity
271644267	60945	817	283	817	283	FL	Miami-Dade	1
271841952	68272	2,327,659	1,796,813	2,197,857	1,758,665	SC	Beaufort	3
271922051	71239	1,841,251,844	1,666,459,356	1,645,089,281	1,522,072,025	NC	Onslow	3
270374137	13866	27,258,409	19,273,832	19,860,598	17,656,337	FL	Pasco	3
270931134	34532	1,443,433	1,129,161	1,443,433	1,129,161	GA	Chatham	1
272073720	76846	38,669,534	33,272,793	38,669,534	33,272,793	NC	Hyde	1
272698160	99943	104,615,191	66,936,489	76,102,580	62,595,225	FL	Palm Beach	4
270897323	33274	25,194,965	18,904,143	23,020,577	18,130,017	FL	Monroe	4
270898347	33312	298,467,210	281,537,110	298,467,210	281,537,110	NC	Dare	2
272360558	87466	175,506,595	147,979,969	175,506,595	147,979,969	NC	Onslow	1
272671403	98960	205,846,818	159,662,635	166,705,816	139,098,775	FL	Palm Beach	4
270021986	824	76,691,433	60,187,322	74,729,603	59,487,611	FL	Walton	3
271633377	60536	1,024,204	691,164	900,411	630,412	FL	Miami-Dade	1
272336971	86603	385,329,768	372,767,552	385,329,768	372,767,552	NC	Dare	4
271805922	66952	5,494,075	4,485,918	5,058,332	4,417,136	MA	Barnstable	3
272683560	99411	186,646,257	170,999,230	169,473,384	158,577,415	FL	St. Lucie	2
272268926	84059	434,789	289,139	423,725	282,101	FL	Escambia	3
270085488	3179	35,053,117	29,354,333	35,053,117	29,354,333	NC	Brunswick	1
271219888	45241	454,639	380,880	454,639	380,880	NC	Dare	1
271866169	69172	670,186,273	578,654,951	615,490,306	541,853,337	SC	Horry	3
272091038	77484	249,243	150,019	221,898	127,933	FL	Palm Beach	3
270032392	1205	31,562,487	28,043,125	31,562,487	28,043,125	NC	Hyde	1
270120662	4483	12,456,838	10,087,865	12,316,446	10,034,565	FL	Brevard	1
271354975	50246	18,356,539	15,066,316	17,486,434	14,815,367	FL	Collier	2
271719811	63760	416,491,587	388,688,665	351,809,581	336,193,407	VA	Northampton	3
271840047	68202	5,661,686	4,994,639	5,661,686	4,994,639	NC	Dare	1
272325347	86166	23,608,662	17,228,734	21,264,385	16,379,035	LA	Lafourche	4
270786680	29175	25,062,977	21,348,211	25,062,977	21,348,211	NC	Carteret	1
271658335	61469	52,901,744	46,378,237	52,901,744	46,378,237	NC	Carteret	2
270636134	23590	13,172,904	11,319,210	13,172,904	11,319,210	FL	Miami-Dade	1
271528475	56674	43,227,833	36,968,683	39,792,070	35,753,561	RI	Washington	3
271614509	59841	89,905,896	83,198,589	89,905,896	83,198,589	NC	Hyde	3
271796820	66612	62,779,964	51,507,109	62,779,964	51,507,109	NC	Pender	1
272368845	87767	2,223,147,522	1,947,216,986	1,853,016,182	1,685,850,421	NC	Brunswick	3
271009879	37469	424,638,489	369,521,726	393,319,185	347,844,402	NC	New Hanover	3
271044228	38746	205,126,495	176,872,753	205,126,495	176,872,753	NC	New Hanover	1
271734680	64302	15,194,224	12,440,177	15,194,224	12,440,177	NC	New Hanover	1
272271074	84143	11,463,973	8,902,119	10,920,331	8,707,399	FL	Palm Beach	1
270192787	7144	90,652,119	84,754,595	90,652,119	84,754,595	NC	Dare	3
271242780	46084	74,910,576	64,397,153	74,063,784	63,983,268	NC	Hyde	1
271871160	69353	63,111,466	56,330,886	63,111,466	56,330,886	NC	Hyde	2
272263760	83870	637,595,060	554,862,950	611,436,164	536,835,692	NC	Carteret	3
272328041	86268	71,888,716	57,458,118	71,888,716	57,458,118	SC	Charleston	2
272382687	88279	31,689,508	24,700,359	30,180,041	24,234,999	SC	Charleston	1
272562123	94908	4,052,977	3,542,955	4,052,977	3,542,955	NC	Dare	2
271895564	70244	3,349,265	2,488,871	3,349,265	2,488,871	NC	Carteret	1
271908630	70743	191,453	95,088	191,453	95,088	SC	Beaufort	1
272516571	93223	29,888,047	23,628,046	28,703,924	23,290,269	FL	Bay	4
270556678	20634	8,251,995	6,579,442	8,251,995	6,579,442	GA	Chatham	1
271198997	44471	1,791,473	1,424,338	1,791,473	1,424,338	SC	Charleston	1
271304608	48376	8,130,880	5,991,464	7,674,917	5,819,397	FL	St. Lucie	2
272341099	86753	292,031,505	253,124,284	292,031,505	253,124,284	NC	Brunswick	1
272652985	98279	6,644,797	5,283,531	5,916,793	5,166,490	FL	Pinellas	2
270093627	3480	419,711,867	394,753,011	395,962,764	375,460,530	NC	Hyde	2
270868235	32189	363,054	224,389	363,054	224,389	GA	Chatham	1
271548703	57422	41,335,089	33,331,542	41,335,089	33,331,542	SC	Charleston	3
271848426	68514	77,733,393	64,987,819	77,733,393	64,987,819	NC	Brunswick	1
272351930	87154	248,527	159,172	213,563	132,570	FL	Sarasota	2
270609968	22613	159,086,535	129,732,981	142,557,927	120,459,704	FL	Collier	3
270949160	35212	3,436,268	2,714,404	3,436,268	2,714,404	SC	Charleston	1
272550428	94482	77,176,917	59,160,111	76,301,623	58,829,467	GA	Chatham	2
270843414	31276	22,063,296	16,774,137	20,169,452	16,006,969	FL	Martin	3
271658755	61483	938,369,258	836,677,458	854,887,686	775,008,300	SC	Horry	3
270251464	9323	4,934,759	3,740,566	4,658,412	3,639,792	SC	Beaufort	3
270613567	22747	92,399,634	76,886,610	92,399,634	76,886,610	SC	Horry	2
272387453	88458	1,208,846,436	1,073,218,211	1,108,994,747	1,002,958,505	NC	New Hanover	3
272581184	95606	115,264	41,513	89,598	27,077	FL	Palm Beach	1
270725175	26878	14,433,195	12,412,579	14,433,195	12,412,579	FL	Brevard	1
270861032	31923	5,443,494	3,959,208	5,443,494	3,959,208	SC	Charleston	1
271113487	41311	4,190,937	2,602,629	3,611,455	2,363,650	FL	Miami-Dade	3
272310854	85641	156,954,961	133,954,220	156,954,961	133,954,220	NC	Carteret	2

EventID	Year	GU_Loss_wDS	GR_Loss_wDS	GU_Loss_xDS	GR_Loss_xDS	LandfallState	LandfallCounty	SS_Intensity
270033298	1238	17,743,121	13,689,420	17,743,121	13,689,420	NC	Carteret	1
270236719	8771	2,766,091	2,379,488	2,766,091	2,379,488	NC	Hyde	1
270869942	32252	76,723,212	55,122,142	64,297,467	51,227,561	SC	Charleston	4
272075075	76894	15,054	7,591	14,344	7,139	AL	Mobile	3
272459761	91125	453,040,765	412,393,503	453,040,765	412,393,503	NC	Hyde	4
271652750	61259	2,050,512	1,317,110	1,874,856	1,208,457	FL	Miami-Dade	2
270843915	31296	372,229,052	316,928,238	357,008,079	306,354,540	NC	Carteret	3
271602823	59412	16,009,818	9,670,166	11,510,732	8,780,504	FL	Brevard	4
272033077	75344	82,081,142	65,789,800	82,081,142	65,789,800	SC	Charleston	2
272583311	95683	54,976,067	45,124,386	54,976,067	45,124,386	NC	New Hanover	1
271424635	52820	2,816,937	1,624,114	2,816,937	1,624,114	LA	St. Mary	2
272364923	87625	20,701,026	15,928,807	18,496,957	15,102,303	FL	Lee	1
272479237	91839	2,263,368	1,590,390	1,796,918	1,515,270	DE	Sussex	3
270437042	16208	10,368,585	9,159,686	10,368,585	9,159,686	NC	Dare	1
271597353	59212	8,487	4,617	6,881	3,948	AL	Mobile	4
272071265	76755	218,153,512	186,532,963	212,395,616	182,430,741	NC	Carteret	3
272271669	84165	283,365,940	211,606,201	201,826,646	172,346,785	FL	Martin	5
270973504	36105	761,058,951	653,557,558	683,354,653	601,396,283	SC	Georgetown	3
270035203	1308	1,199,973,222	1,134,599,895	1,120,585,967	1,077,867,746	NC	Hyde	3
270239412	8871	147,685,317	122,882,812	137,956,109	116,501,479	NC	Carteret	3
271588190	58877	1,174,799,055	1,030,334,731	954,829,324	877,968,367	NC	Carteret	4
271789239	66335	10,853,389	8,218,927	9,778,680	7,808,030	FL	Broward	2
271987148	73639	94,011,948	78,878,508	94,011,948	78,878,508	SC	Charleston	1
272307198	85501	124,471	74,010	124,471	74,010	NC	Dare	1
272672133	98987	150,260,352	128,121,143	150,260,352	128,121,145	NC	Brunswick	1
271454627	53925	3,336,301	2,338,261	2,898,491	2,164,770	AL	Mobile	2
271707878	63311	1,489,740	1,208,914	1,489,740	1,208,914	NC	Dare	1
271973246	73130	88,141,318	78,751,405	88,141,318	78,751,405	NC	Hyde	2
271337522	49603	9,650	3,808	9,402	3,618	TX	Jefferson	3
270155841	5770	454,108	372,913	454,108	372,913	NC	Dare	1
270368492	13663	292,952	218,805	289,661	217,170	FL	Palm Beach	3
270164659	6091	61,371,220	49,528,671	61,371,220	49,528,671	SC	Georgetown	2
271891804	70099	33,562,864	27,414,166	30,008,450	26,293,230	FL	Broward	2
270389221	14431	668,057	419,963	625,032	391,050	NY	Suffolk	2
271155726	42871	45,643,722	38,011,421	45,643,722	38,011,421	NC	Brunswick	1
272302033	85307	19,396,249	14,255,265	16,053,464	13,574,707	FL	Martin	4
272370878	87842	330,854,398	316,435,569	330,854,398	316,435,569	NC	Dare	2
272438938	90353	31,717,725	25,885,644	28,991,931	24,977,726	FL	Lee	1
272622454	97144	39,063	14,163	34,018	11,193	FL	Miami-Dade	2
270255045	9456	133,864,701	113,771,868	126,286,353	109,151,406	NC	Brunswick	1
272178916	80748	1,423,626	847,313	1,282,118	766,899	FL	Levy	2
270949358	35219	20,385,199	16,420,400	19,248,666	16,144,331	FL	St. Lucie	3
270486309	18030	38,459,411	31,817,238	38,459,411	31,817,238	SC	Horry	1
271105715	41027	14,756,585	11,166,783	13,806,341	10,814,495	FL	Palm Beach	3
271141406	42339	125,736,799	113,176,417	109,028,917	101,371,132	FL	Monroe	3
271315726	48790	1,949,925,229	1,760,126,886	1,682,559,138	1,560,206,257	NC	Brunswick	3
270285226	10565	1,983,530,105	1,781,393,233	1,741,064,268	1,613,648,943	SC	Horry	3
272646193	98022	235,295,516	184,678,929	183,005,393	157,228,739	FL	Monroe	4
272661240	98588	10,725,724	8,964,393	10,605,093	8,927,528	NC	Hyde	1
270030242	1126	49,952,024	41,714,330	49,952,024	41,714,330	SC	Horry	1
270385064	14271	6,407,944	5,001,797	6,407,944	5,001,797	NC	Onslow	1
270624285	23152	119,348,811	102,535,025	119,348,811	102,535,025	NC	Carteret	2
271560817	57864	129,584,056	110,923,500	129,584,056	110,923,500	SC	Charleston	2
272016333	74719	638,859,601	564,705,251	581,595,750	523,140,800	NC	Carteret	3
272419532	89640	10,383,046	8,187,602	10,383,046	8,187,602	FL	Martin	2
270195538	7249	796,009	483,737	705,764	426,412	FL	Collier	2
271237129	45878	33,165,688	23,697,290	28,545,949	21,967,928	FL	Monroe	3
271872500	69400	12,324,982	9,318,722	11,343,958	8,956,349	AL	Mobile	3
270097824	3631	202,212,236	173,431,316	194,029,118	168,157,526	NC	Carteret	3
270863778	32022	24,699,494	19,753,615	24,699,494	19,753,615	NC	Carteret	1
272380892	88213	341,704,346	317,209,240	341,704,346	317,209,240	NC	Hyde	3
272542202	94176	35,072	16,656	35,072	16,656	FL	Miami-Dade	1
270205384	7612	7,356,319	5,295,920	6,319,907	5,057,909	FL	Okaloosa	4
270723254	26806	48,593,216	39,724,544	43,441,086	37,788,360	NC	Carteret	1
271140722	42313	19,693	9,704	16,987	8,271	FL	Escambia	2
271163925	43170	31,612,541	25,662,542	31,612,541	25,662,542	FL	Monroe	1
271430461	53032	656,535,880	590,418,259	648,898,428	584,892,087	NC	Pender	3
271473257	54625	9,219,333	8,128,112	9,219,333	8,128,112	NC	Hyde	1
271688565	62586	1,917,027	1,625,078	1,917,027	1,625,078	NC	Hyde	2
270525595	19486	611,826	431,763	611,826	431,763	FL	Walton	1
271042888	38699	3,553,135	2,701,392	3,384,698	2,643,343	LA	Terrebonne	3

EventID	Year	GU_Loss_wDS	GR_Loss_wDS	GU_Loss_xDS	GR_Loss_xDS	LandfallState	LandfallCounty	SS_Intensity
271871756	69376	46,960,503	38,460,966	46,960,503	38,460,966	NC	New Hanover	1
271936976	71784	12,396,524	11,000,218	12,396,524	11,000,218	NC	Dare	1
272335389	86542	13,928,529	10,755,875	13,928,529	10,755,875	SC	Beaufort	2
270209925	7777	11,605,940	10,233,243	11,605,940	10,233,243	NC	Hyde	1
271706915	63272	166,251,251	129,875,607	137,298,040	114,270,617	FL	Miami-Dade	3
271815451	67302	185,279,728	156,094,252	168,152,739	145,091,503	FL	Hernando	1
271948487	72205	63,564	24,272	63,564	24,272	SC	Charleston	1
272568811	95158	173,893	92,017	149,359	73,514	FL	Palm Beach	3
270868178	32186	191,654,434	179,122,292	191,654,434	179,122,292	NC	Dare	2
272007867	74405	35,491,274	28,368,554	35,491,274	28,368,554	SC	Charleston	2
272096585	77686	39,502,271	36,424,827	39,502,271	36,424,827	FL	Palm Beach	2
272224250	82408	25,894,065	18,815,736	19,727,362	17,605,421	MA	Barnstable	3
272441668	90450	1,256,684	1,063,135	1,256,684	1,063,135	NC	Hyde	1
270272828	10105	907,695,225	783,399,449	652,594,063	598,302,560	FL	Lee	4
270454900	16877	3,420,308	2,706,508	3,420,308	2,706,508	SC	Beaufort	2
270702043	26010	238,476,462	197,907,411	228,945,275	192,306,200	SC	Charleston	2
271350128	50062	76,682,941	60,089,986	65,922,444	54,943,193	FL	Sarasota	2
272209039	81851	9,494,015	7,988,710	9,494,015	7,988,710	NC	Carteret	2
272272037	84179	73,648	32,964	73,648	32,964	LA	Cameron	2
272442310	90474	89,516,985	82,390,426	89,516,985	82,390,427	NC	Dare	1
270360515	13371	193,179	131,803	193,179	131,803	NC	Dare	1
270629385	23344	118,368,404	95,358,826	118,368,404	95,358,827	NC	New Hanover	1
271147529	42567	4,450,147	3,560,344	4,450,147	3,560,344	SC	Beaufort	1
271382720	51267	2,566,914	2,182,943	2,538,038	2,177,736	FL	Lee	1
271888287	69969	69,261	36,122	69,261	36,122	FL	Wakulla	1
270530920	19677	8,663,834	6,780,366	8,663,834	6,780,366	SC	Beaufort	2
270804591	29832	237,687	180,291	237,687	180,291	LA	Jefferson	2
271217218	45139	116,197,035	99,234,336	116,197,035	99,234,336	NC	Brunswick	1
272302320	85317	460,229,258	433,491,763	426,552,789	405,869,237	NC	Dare	2
270224958	8334	10,623,046	8,598,124	10,503,339	8,562,957	FL	Sarasota	1
271144099	42440	1,215,225	881,612	1,137,187	844,430	FL	Lee	1
271966982	72900	11,475,777	9,057,870	10,493,720	8,797,279	FL	Lee	2
272554233	94621	2,251,501	1,705,250	1,955,175	1,658,337	NY	Queens	2
270298466	11071	58,457	28,423	47,731	22,231	FL	Broward	3
270309585	11482	1,224,339	979,469	1,224,339	979,469	SC	Charleston	1
272025183	75052	134,209,785	125,327,542	134,209,785	125,327,542	NC	Dare	3
270188000	6957	1,218,617	890,762	1,187,578	874,500	AL	Baldwin	2
272319369	85949	3,231,716	1,965,993	3,231,716	1,965,993	MS	Jackson	2
270405504	15037	704,407,311	639,085,473	685,919,366	624,901,314	NC	Brunswick	2
272076436	76946	25,963,704	18,460,192	22,103,606	17,581,321	FL	Walton	3
272101466	77860	183,529,031	150,989,588	183,529,031	150,989,588	NC	Brunswick	2
272348157	87013	852,175,746	751,143,126	802,056,818	716,077,377	NC	Carteret	3
270125061	4646	189,632,114	172,783,574	189,632,114	172,783,574	NC	Dare	3
270285758	10585	2,527,434,821	2,244,281,154	2,062,975,425	1,915,710,058	NC	Brunswick	4
270425351	15774	114,516,294	85,231,011	88,340,318	73,560,049	FL	Nassau	4
270722348	26773	3,167,059,380	2,788,533,163	2,473,314,875	2,297,221,487	NC	New Hanover	3
271856619	68813	3,984,460	3,114,804	3,984,460	3,114,804	FL	Palm Beach	2
272432949	90130	332,306,860	293,255,969	332,306,860	293,255,971	SC	Horry	1
272614625	96853	141,714,021	129,273,542	126,586,656	118,690,166	NY	Suffolk	2
270146597	5428	61,594	34,416	55,522	30,395	FL	Indian River	2
272636485	97670	36,650,984	29,770,272	36,650,984	29,770,272	NC	Carteret	1
270675289	25034	12,926,786	9,516,998	11,688,101	9,081,985	FL	St. Lucie	3
271025004	38021	478,649,220	398,581,608	447,468,351	380,592,124	NC	Hyde	3
271532154	56813	57,546,430	47,700,970	57,546,430	47,700,970	NC	Onslow	1
271602116	59387	41,454,890	36,885,268	41,454,890	36,885,268	NC	Dare	1
272575001	95382	37,916	20,672	37,916	20,672	FL	Monroe	2
270472885	17540	18,930,170	13,980,074	16,132,091	13,398,601	SC	Beaufort	3
271215121	45061	44,131,770	38,439,219	40,937,798	37,084,057	RI	Newport	2
272316950	85860	889,738	568,682	889,738	568,682	FL	Miami-Dade	1
272331901	86414	213,031,609	184,204,269	200,967,757	176,839,927	NC	Dare	3
272568478	95146	37,973	16,615	37,973	16,615	FL	Brevard	1
270034409	1278	62,740,382	51,697,962	62,740,382	51,697,962	NC	Carteret	1
270531206	19687	2,045,156,287	1,873,996,046	1,850,203,085	1,737,593,243	NC	Brunswick	4
271635084	60599	22,970,473	16,778,233	20,440,863	15,994,414	FL	Palm Beach	3
272537324	93994	160,167	94,958	126,319	73,530	FL	Monroe	1
271178649	43715	524,953	389,940	480,057	373,120	SC	Beaufort	1
270089824	3340	434,434	220,927	434,434	220,927	GA	Glynn	1
270488803	18123	80,755,284	71,253,180	80,755,284	71,253,180	NC	Carteret	1
270529113	19614	14,100,290	11,840,484	14,100,290	11,840,484	NC	Brunswick	1
270848712	31475	227,979,509	204,452,834	227,979,509	204,452,834	NC	Dare	3
272127901	78847	2,097,541	1,759,285	2,097,541	1,759,285	NY	Suffolk	1

EventID	Year	GU_Loss_wDS	GR_Loss_wDS	GU_Loss_xDS	GR_Loss_xDS	LandfallState	LandfallCounty	SS_Intensity
272499663	92595	13,168,456	10,877,025	13,168,456	10,877,026	FL	Brevard	1
270319451	11853	8,260,653	6,432,754	8,049,098	6,358,871	SC	Beaufort	3
270714976	26495	19,657	10,679	19,657	10,679	FL	Bay	2
271580842	58600	1,026,637	871,153	1,026,637	871,153	NC	Dare	1
271703966	63160	5,280,470	4,354,665	5,221,208	4,339,923	SC	Beaufort	2
271990925	73773	699,495	582,195	699,495	582,195	NC	Dare	1
272389183	88520	18,549,925	14,470,182	18,549,925	14,470,182	NC	New Hanover	1
270603250	22362	96,604	47,080	96,604	47,080	SC	Beaufort	1
270976540	36222	863,778,476	754,033,142	787,161,579	699,854,994	FL	Collier	2
271615311	59869	13,152,228	9,937,577	11,709,265	9,441,892	FL	Sarasota	2
271760179	65257	100,920,814	93,244,558	100,920,814	93,244,558	NC	Dare	1
271776673	65867	68,830,531	46,689,193	52,219,067	41,751,360	FL	Hernando	4
272027671	75146	684,191,368	584,091,624	628,195,622	546,042,864	SC	Horry	3
272436157	90247	71,708,969	63,549,806	71,708,969	63,549,806	NC	Hyde	1
271613523	59804	1,343	133	1,343	133	AL	Baldwin	2
270238227	8825	66,148,427	61,065,858	66,148,427	61,065,858	NC	Dare	2
272628173	97358	74,132,184	58,308,046	74,132,184	58,308,046	NC	Carteret	1
270645472	23934	2,829,872,373	2,564,689,974	2,502,762,208	2,343,041,855	NC	New Hanover	3
270740210	27448	303,069,441	267,896,917	285,494,433	255,536,530	NC	Carteret	2
271637747	60701	340,735,622	305,797,795	311,074,471	284,303,017	NC	Carteret	3
272049951	75967	13,940,746	10,919,896	13,940,746	10,919,896	AL	Mobile	2
270288602	10694	35,624	14,100	29,303	11,747	FL	Miami-Dade	3
270719567	26669	91,430,955	84,712,859	91,430,955	84,712,859	NC	Dare	3
271571033	58235	29,021,670	22,840,649	29,021,670	22,840,649	SC	Charleston	1
272006605	74358	7,669,414	5,794,131	6,829,118	5,610,818	FL	Levy	3
272119331	78527	4,658,483	3,521,941	4,658,483	3,521,941	FL	Miami-Dade	1
272469792	91498	16,194,803	12,665,335	15,026,933	12,332,357	FL	Franklin	4
270277655	10282	48,570,505	40,277,574	48,570,505	40,277,574	SC	Horry	1
270523064	19394	14,493,375	12,849,118	14,493,375	12,849,118	NC	Dare	1
271202101	44584	39,710,343	31,661,797	39,710,343	31,661,797	NC	Carteret	1
271752904	64988	1,818,571	1,006,179	1,465,098	857,922	FL	Palm Beach	4
270538477	19949	739,790,238	638,016,403	662,890,504	584,453,585	NC	Brunswick	3
270323618	12005	127,875,309	105,535,681	127,875,309	105,535,682	NC	Pender	1
271099218	40785	1,536,773	1,062,701	1,536,773	1,062,701	SC	Charleston	1
271884732	69843	776,096	571,144	776,096	571,144	FL	Brevard	2
271912881	70904	24,234,563	21,185,272	24,234,563	21,185,272	NC	Hyde	1
272483923	92013	115,327	79,620	115,327	79,621	NC	Carteret	1
271284410	47626	12,829,445	8,887,607	10,757,247	8,383,658	FL	Miami-Dade	1
271761785	65318	24,015,725	20,069,000	24,015,725	20,069,000	NC	Brunswick	1
270525390	19479	26,848,097	24,005,057	26,848,097	24,005,057	NC	Dare	1
270648676	24047	38,582,196	30,141,436	38,582,196	30,141,437	NC	Carteret	1
271417054	52532	1,689,183	1,175,049	1,355,366	1,092,095	MA	Barnstable	4
270253672	9406	7,024,553	4,977,393	6,845,024	4,889,901	FL	Escambia	3
270404989	15020	1,618,026	828,610	1,296,678	593,766	FL	Miami-Dade	3
271020860	37872	5,485,025	4,443,872	5,485,025	4,443,872	FL	Pinellas	1
271444414	53549	1,263,344,044	1,171,409,907	1,211,080,930	1,133,072,810	NC	Carteret	3
271921916	71234	12,578,859	9,933,686	10,804,831	9,570,470	RI	Washington	3
272409340	89268	2,506,871	2,049,351	2,506,871	2,049,351	NC	Dare	1
270591131	21916	58,606,310	46,791,227	58,606,310	46,791,227	SC	Charleston	2
270641901	23805	15,450,825	11,859,255	12,824,988	11,382,895	NY	Suffolk	3
271088359	40377	38,758,562	30,820,799	38,758,562	30,820,799	SC	Charleston	1
271644068	60937	353,639	269,229	319,802	259,903	FL	Levy	2
271787657	66274	737,294,956	656,781,280	728,586,979	650,555,458	NC	Onslow	2
272641564	97854	145,218,125	121,768,973	130,579,092	112,783,060	SC	Charleston	1
272483532	91997	180,492,440	169,486,264	180,492,440	169,486,264	NC	Dare	3
272583995	95709	415,432	222,530	382,196	194,411	RI	Newport	3
272630281	97438	655,832	547,702	655,832	547,702	NC	Dare	1
270255671	9478	4,836,991	4,185,125	4,836,991	4,185,125	NC	Dare	1
270333060	12354	35,050,873	31,820,186	35,050,873	31,820,186	NC	Dare	3
270957387	35515	42,124,671	34,759,193	42,124,671	34,759,193	NC	Carteret	1
271756597	65124	49,127,273	39,346,515	48,571,923	39,182,031	FL	Wakulla	3
272403988	89070	81,320,007	75,232,182	81,320,007	75,232,182	NC	Dare	2
270095842	3560	64,450,636	52,953,809	64,450,636	52,953,809	NC	Pender	1
272371355	87859	125,608,449	102,772,267	110,737,557	95,480,635	FL	Monroe	3
270454262	16852	296,267	184,219	243,838	140,266	AL	Baldwin	4
270659087	24434	7,178,359	4,866,315	5,787,143	4,493,905	SC	Charleston	1
271086506	40307	31,519,879	25,611,680	31,519,879	25,611,680	NC	Brunswick	1
271721042	63807	22,829,718	18,507,905	22,829,718	18,507,905	SC	Charleston	1
270322220	11954	120,650	67,778	110,254	59,513	AL	Baldwin	3
270116284	4317	34,482	15,357	29,689	13,186	FL	Palm Beach	2
270624427	23157	571,279,319	533,192,625	513,657,921	486,783,678	NC	Hyde	3

EventID	Year	GU_Loss_wDS	GR_Loss_wDS	GU_Loss_xDS	GR_Loss_xDS	LandfallState	LandfallCounty	SS_Intensity
271340366	49708	42,979	22,882	36,019	17,653	FL	Palm Beach	4
270503670	18685	2,472,001	1,761,727	2,472,001	1,761,727	SC	Charleston	1
271362175	50508	706,130	519,312	620,797	494,194	FL	Collier	3
272222822	82355	1,435,589	1,174,059	1,435,589	1,174,059	SC	Beaufort	2
272357961	87372	1,330,242	849,503	1,267,154	814,133	LA	Lafourche	3
270168134	6216	838,745,355	685,790,663	595,808,055	529,411,342	FL	Miami-Dade	4
270527972	19575	6,524,060	5,054,530	6,524,060	5,054,530	NC	Onslow	1
272153859	79805	40,622,152	36,864,346	40,622,152	36,864,346	NC	Dare	1
272397609	88832	567,343	318,587	535,653	296,680	FL	Levy	2
272522077	93432	230,223,979	193,758,132	217,120,483	186,015,609	FL	Palm Beach	1
270370566	13738	7,879,841	5,967,845	7,879,841	5,967,846	FL	Miami-Dade	1
270971717	36040	198,370,491	169,844,063	198,370,491	169,844,063	FL	Collier	2
271414187	52427	21,578	12,001	21,578	12,001	FL	St. Johns	2
271560126	57841	25,823,724	20,625,977	23,765,883	19,741,164	SC	Horry	1
271621012	60079	94,703,338	78,998,515	94,703,338	78,998,515	FL	Monroe	1
272308734	85561	7,781,590	6,339,673	7,781,590	6,339,673	SC	Charleston	2
272366889	87694	5,000,193	3,916,094	5,000,193	3,916,094	GA	Chatham	1
272575128	95386	53,689,814	48,603,096	53,689,814	48,603,096	NC	Dare	1
270339518	12593	464,380,352	390,953,195	441,904,289	376,924,885	NC	Hyde	3
271126446	41786	23,382,862	18,571,077	23,382,862	18,571,077	SC	Charleston	1
271214154	45026	70,527,909	53,700,602	63,311,838	50,790,195	FL	Bay	4
271875643	69514	629,117,103	492,213,999	510,845,082	430,039,110	NC	Carteret	3
270162714	6019	3,941,692	3,429,282	3,941,692	3,429,282	NC	Dare	1
270391081	14501	122,940,585	106,938,303	101,600,593	93,989,019	NY	Nassau	3
270490671	18194	1,527,353,721	1,302,440,600	1,215,695,507	1,091,158,813	FL	Lee	3
270644971	23917	389,470	266,495	349,889	246,377	LA	Iberia	3
271569474	58176	11,916,845	10,649,159	11,916,845	10,649,159	NC	Dare	1
272670242	98917	1,268,614	966,160	1,218,830	950,584	SC	Beaufort	2
272266336	83962	257,869,573	233,856,669	257,869,573	233,856,669	NC	Dare	1
270008272	310	353,656	186,789	353,656	186,790	FL	Santa Rosa	1
270460199	17069	6,061,185	4,841,742	6,061,185	4,841,742	NC	Carteret	1
270796740	29546	9,928,316	8,467,756	9,928,316	8,467,756	NC	Hyde	1
270270582	10022	4,393,568	3,425,979	4,393,568	3,425,979	SC	Charleston	1
270355980	13202	459,906,366	430,611,393	433,679,269	409,641,825	NC	Hyde	3
271267160	46987	62,725	23,401	62,725	23,401	FL	Okaloosa	1
271778934	65947	2,594,772	1,871,776	2,594,772	1,871,776	NC	Carteret	1
271999342	74086	770,226,156	658,396,169	689,218,870	602,979,165	NC	Pender	3
272223471	82379	441,981,404	366,347,034	413,038,390	349,355,253	SC	Georgetown	3
271787458	66266	1,272	115	1,272	115	MS	Harrison	3
270964147	35767	146,924,614	123,417,739	143,096,237	121,198,624	NC	Onslow	1
271256077	46577	25,035,346	18,710,796	21,907,575	18,051,807	GA	Chatham	3
271021722	37901	2,159,174	1,522,714	2,159,174	1,522,714	LA	Terrebonne	2
271024090	37988	1,489,249	1,164,385	1,489,249	1,164,385	FL	Bay	2
271889979	70031	3,225,952	2,800,175	3,225,952	2,800,175	NC	Dare	2
272016245	74716	338,093,073	319,005,594	329,360,037	312,018,178	NC	Hyde	3
270611381	22665	150,781,790	121,827,742	138,531,022	114,613,795	NC	Onslow	2
271308629	48529	172,570,788	150,842,579	141,407,595	130,270,404	FL	Miami-Dade	4
272434275	90179	306,003,589	273,186,824	306,003,589	273,186,824	NC	Hyde	2
271300795	48233	209,364,781	201,652,922	209,364,781	201,652,922	NC	Dare	4
271172210	43481	25,197,959	20,146,042	25,197,959	20,146,042	FL	Bay	3
270611917	22687	58,903,476	49,016,679	58,903,476	49,016,679	NC	Brunswick	1
271738499	64444	184,752,845	173,403,360	184,752,845	173,403,360	NC	Hyde	2
270508597	18863	133,446,246	110,124,545	133,446,246	110,124,546	SC	Charleston	2
270803217	29781	299,104	220,037	277,489	212,701	GA	Chatham	4
270991640	36787	1,063,826	627,866	892,787	550,695	FL	Palm Beach	3
272548572	94414	23,200,936	19,828,129	23,200,936	19,828,130	NC	Dare	3
272628612	97375	20,109,717	16,347,720	20,109,717	16,347,720	NC	Brunswick	1
270806581	29901	29,616,642	21,873,869	24,011,667	20,015,225	GA	Chatham	4
271827853	67758	52,820,879	45,345,350	52,820,879	45,345,350	NC	Dare	2
272184177	80945	55,953,520	46,869,351	55,953,520	46,869,351	FL	Miami-Dade	1
272552261	94548	378,479	299,255	378,479	299,255	NC	Carteret	1
270999792	37095	51,140,458	41,894,987	51,140,458	41,894,987	NC	Onslow	1
271684533	62436	135,648,328	111,277,137	135,648,328	111,277,137	SC	Charleston	2
272526255	93589	64,725,031	58,543,766	64,725,031	58,543,766	NC	Hyde	1
272612131	96763	44,049,850	34,391,586	43,551,416	34,220,494	SC	Beaufort	2
270196325	7279	278,192,349	249,330,672	262,305,912	237,648,604	SC	Georgetown	2
270782196	29013	1,076,147	719,650	998,496	673,777	FL	Palm Beach	3
270882708	32730	53,074,929	47,387,696	53,074,929	47,387,696	NC	Hyde	1
270972931	36084	152,222,138	120,222,596	136,608,514	112,969,304	FL	Collier	4
271475805	54720	99,471,408	81,155,955	99,471,408	81,155,955	FL	Brevard	1
272272487	84195	208,215,402	175,194,877	208,215,402	175,194,877	NC	New Hanover	2

EventID	Year	GU_Loss_wDS	GR_Loss_wDS	GU_Loss_xDS	GR_Loss_xDS	LandfallState	LandfallCounty	SS_Intensity
272341843	86780	594,900	337,891	527,356	294,653	LA	St. Mary	4
272655059	98355	59,029,618	51,117,674	59,029,618	51,117,674	NC	Carteret	1
270026978	1006	20,336,017	15,049,491	18,866,809	14,420,781	SC	Georgetown	1
271196846	44391	123,472,352	86,918,035	94,281,217	77,737,801	FL	Broward	4
272018957	74819	22,680,384	18,036,046	22,680,384	18,036,046	NC	Onslow	1
270203345	7539	2,542,150,398	2,231,556,146	2,036,099,037	1,888,786,235	SC	Horry	3
270709685	26296	45,924	21,703	45,404	21,393	FL	Manatee	1
271445431	53587	31,589,375	25,749,589	30,344,506	25,321,473	FL	Flagler	3
271649359	61132	4,598,061	3,595,877	4,598,061	3,595,878	SC	Charleston	1
272571511	95256	47,358,212	37,843,759	47,358,212	37,843,759	NC	Pender	1
270768096	28475	8,938,772	6,859,824	8,938,772	6,859,824	NC	Onslow	1
271814500	67269	122,528	67,888	122,528	67,888	MS	Jackson	1
272419739	89649	1,989,279,696	1,773,019,483	1,696,717,265	1,573,228,123	NC	Brunswick	4
270081898	3044	3,671,103	2,765,414	3,671,103	2,765,414	SC	Charleston	1
270173790	6425	5,679,868	4,418,262	5,411,008	4,339,187	FL	Martin	3
270666768	24716	23,837,820	19,137,001	23,837,820	19,137,001	NC	Carteret	1
271109294	41157	131,270,903	116,061,208	131,270,903	116,061,208	NC	Carteret	1
271150458	42675	92,565,035	63,577,429	66,623,819	54,945,961	FL	Sarasota	4
272299691	85220	105,684	65,566	105,684	65,566	GA	Glynn	1
270063940	2368	4,188,395	3,226,427	3,624,556	3,078,729	NY	Suffolk	2
270397146	14726	291,173,620	255,249,872	291,173,620	255,249,872	FL	Collier	1
272197086	81421	211,781,757	182,547,717	170,308,570	156,262,699	NY	Nassau	2
272519582	93338	458,690,735	371,461,741	400,677,505	339,675,191	SC	Charleston	4
270578692	21460	81,285,564	73,366,540	81,285,564	73,366,540	NC	Dare	2
272292202	84941	1,622,307,503	1,431,863,523	1,416,140,280	1,323,043,885	NC	Brunswick	4
271922107	71241	22,307	11,334	22,054	11,156	AL	Mobile	2
270069935	2597	268,565,953	232,974,181	268,565,953	232,974,181	NC	Pender	2
270402280	14918	6,326,128	5,564,723	6,326,128	5,564,723	NY	Suffolk	1
270599564	22226	157,479,102	127,363,660	145,900,399	120,635,448	NC	Carteret	1
270671486	24891	10,359,662	6,977,252	8,480,181	6,440,742	FL	Lee	3
270846959	31411	259,637,851	239,781,426	231,864,788	218,534,396	VA	Virginia Beach (	2
271997508	74016	91,055,162	77,006,678	73,613,299	67,658,462	MA	Dukes	4
270229152	8490	73,025	57,406	73,025	57,406	NC	Hyde	1
270646033	23952	413,204,283	359,626,266	382,522,322	337,975,875	SC	Charleston	3
270709150	26275	116,171,408	91,445,957	106,105,787	86,757,304	NC	Brunswick	1
271111398	41235	6,910,447	6,005,294	6,910,447	6,005,294	NC	Dare	1
272678572	99225	16,767,899	14,490,210	16,108,198	14,327,698	FL	Miami-Dade	2
271966211	72872	341,669	191,911	294,369	152,970	NY	Nassau	2
271020485	37858	2,093,013,396	1,912,210,291	1,765,602,913	1,717,725,386	NC	Hyde	4
270501566	18607	15,928,167	12,340,161	15,928,167	12,340,161	SC	Georgetown	1
270772149	28630	53,816,329	43,982,609	53,816,329	43,982,609	NC	Carteret	1
270828856	30724	2,581,016	1,824,800	2,072,494	1,726,587	FL	Miami-Dade	1
271055133	39149	20,210,476	16,307,726	20,210,476	16,307,726	FL	Franklin	4
271143209	42406	366,127,293	319,021,663	366,127,293	319,021,663	NC	Brunswick	2
271695707	62852	998,715	744,520	973,283	733,049	FL	Wakulla	3
272081080	77115	601,959	377,134	524,786	312,470	FL	Martin	2
272470784	91532	112,243,970	92,241,975	112,243,970	92,241,976	SC	Beaufort	3
271029976	38211	15,266,679	11,809,787	14,166,111	11,488,453	LA	Terrebonne	3
272664528	98709	578,390,993	505,007,452	555,121,104	488,834,701	SC	Charleston	2
272107359	78077	127,509,177	102,491,605	127,509,177	102,491,606	NC	Onslow	1
270030001	1116	110,512,190	95,783,197	104,299,568	92,270,780	NC	Carteret	2
270327275	12143	3,009,628,526	2,608,292,235	2,579,492,352	2,388,060,146	NC	Carteret	4
272178100	80720	7,866	4,584	7,555	4,397	FL	Pinellas	1
272277323	84383	2,954,479	2,376,681	2,954,479	2,376,681	NC	Carteret	1
270467558	17347	50,293,708	45,119,079	50,293,708	45,119,079	NC	Hyde	1
270779875	28925	460,100,144	400,762,340	359,192,986	330,262,574	NC	Hyde	4
271034618	38386	295,885	237,524	295,885	237,524	NC	Dare	1
271595249	59135	37,040	7,835	37,040	7,835	FL	Broward	1
272376373	88043	40,122,841	31,381,822	40,122,841	31,381,822	NC	Carteret	1
272639018	97761	79,158,819	64,865,616	79,158,819	64,865,616	FL	Monroe	1
270243735	9033	792,625	504,951	594,733	458,429	FL	Escambia	4
270341080	12650	4,431,436	3,770,132	4,431,436	3,770,132	NC	Dare	2
270545092	20196	246,667,985	227,694,269	213,931,032	202,718,821	RI	Newport	3
271019813	37835	591,792,944	488,234,137	527,776,021	450,448,983	SC	Georgetown	3
270150601	5581	88,022,033	71,345,098	87,013,378	70,809,320	NC	Onslow	1
271161012	43064	48,647,871	42,348,894	48,647,871	42,348,894	NC	Hyde	1
271231531	45672	97,746,883	78,220,750	93,863,699	76,532,224	NC	New Hanover	1
271258235	46657	114,579,372	95,874,873	113,260,016	95,112,747	NC	Pender	1
271798306	66666	340,496,037	326,153,386	340,496,037	326,153,386	NC	Hyde	3
272091465	77498	531,553,885	474,583,608	501,284,861	452,596,478	NC	Brunswick	3
271622502	60132	1,045,039	732,200	922,395	694,761	FL	St. Johns	3

EventID	Year	GU_Loss_wDS	GR_Loss_wDS	GU_Loss_xDS	GR_Loss_xDS	LandfallState	LandfallCounty	SS_Intensity
271740195	64511	8,534,629	6,776,035	8,534,629	6,776,035	NC	Carteret	1
271692840	62745	37,610,015	30,864,927	37,610,015	30,864,927	NC	Onslow	1
271727812	64048	25,310,885	20,893,272	25,310,885	20,893,272	SC	Horry	1
272188830	81119	88,340,279	74,227,036	88,340,279	74,227,036	SC	Horry	1
272312003	85681	343,287,160	265,777,182	308,893,727	251,242,734	SC	Charleston	3
272687034	99535	136,181	84,393	124,536	73,997	FL	Palm Beach	4
270502318	18635	118,066,759	94,464,361	109,383,274	89,865,696	FL	Monroe	2
270566285	20997	4,177,298	2,283,750	3,157,798	1,777,476	TX	Galveston	4
270183722	6800	3,645,453	2,694,811	3,009,753	2,586,834	NY	Suffolk	3
270416562	15451	3,659,559	2,605,000	3,191,614	2,487,374	FL	St. Lucie	3
270540914	20039	2,616,147	2,241,609	2,616,147	2,241,609	NC	Dare	1
271032196	38297	24,540,302	18,832,451	24,262,556	18,731,564	FL	Bay	4
270287593	10654	2,661,622	1,561,799	2,661,622	1,561,799	FL	St. Johns	2
270336525	12483	57,487,587	47,002,787	57,487,587	47,002,788	SC	Horry	2
270373167	13830	2,228,498	1,844,051	2,228,498	1,844,051	NC	Dare	3
271064877	39512	24,671,594	19,840,531	24,671,594	19,840,531	SC	Georgetown	1
272251196	83418	300,461	152,000	300,461	152,000	SC	Charleston	1
272303497	85362	25,396,542	21,036,627	25,396,542	21,036,627	GA	Chatham	3
270356137	13208	11,204,519	9,894,326	11,204,519	9,894,326	NC	Hyde	1
270700886	25969	54,421,544	45,479,236	54,421,544	45,479,236	NC	Dare	1
270866773	32135	932,374,467	817,958,459	686,254,147	670,265,528	FL	Miami-Dade	4
271529836	56726	130,111,052	102,636,624	124,942,499	100,608,093	SC	Charleston	3
271809853	67097	355,002,546	330,369,345	340,807,030	319,222,045	NC	Hyde	3
271973976	73157	32,693,585	28,150,787	32,693,585	28,150,787	NC	Carteret	3
270006169	233	3,680,264	3,209,482	3,680,264	3,209,482	NC	Dare	1
270447261	16595	138,573,607	116,810,880	138,573,607	116,810,880	NC	Onslow	1
271822047	67543	468,623	268,913	468,623	268,913	LA	Plaquemines	2
270644029	23886	3,523,484	2,707,040	3,523,484	2,707,040	FL	Palm Beach	1
271469188	54474	20,727,529	15,243,165	18,518,062	14,377,723	GA	Chatham	3
272687917	99569	15,405,666	13,534,367	15,405,666	13,534,367	NC	Dare	1
271092007	40515	23,088	9,997	23,088	9,997	FL	Monroe	1
271304726	48381	158,057	112,227	158,057	112,227	FL	Monroe	1
270341501	12665	34,090	27,269	34,090	27,269	NC	Hyde	1
271036571	38459	9,663,876	6,122,413	7,625,150	5,553,847	FL	Palm Beach	4
272316124	85829	129,594,446	102,552,465	122,283,426	99,999,033	SC	Charleston	3
270149321	5532	53,423,993	44,381,093	53,423,993	44,381,093	NC	Carteret	1
270900310	33389	48,249,766	38,612,532	48,249,766	38,612,532	SC	Charleston	1
271377651	51078	185,320	117,852	185,320	117,852	NC	Dare	1
271699295	62984	54,931,673	44,845,518	54,931,673	44,845,518	NC	Onslow	1
272124312	78713	4,017,170,094	3,526,767,946	3,106,110,053	2,913,853,531	SC	Horry	4
272659827	98536	5,790,455	4,718,086	5,331,317	4,646,088	RI	Newport	3
270002754	106	532,183,450	487,771,317	378,891,395	363,486,867	NY	Suffolk	4
270121965	4531	2,018,459	1,481,519	1,922,644	1,438,510	FL	Martin	2
270289794	10740	4,494,870	3,576,413	4,494,870	3,576,413	FL	Taylor	1
270350969	13020	77,211,414	63,367,236	77,211,414	63,367,236	NC	Carteret	2
270397543	14741	26,388,868	20,117,296	20,139,568	17,927,996	NY	Queens	2
271390033	51536	14,074,678	11,031,463	14,074,678	11,031,463	SC	Charleston	1
271567870	58117	735,926,395	640,906,006	654,879,438	584,777,258	NC	Onslow	3
271835814	68045	177,993,871	150,197,673	177,993,871	150,197,674	NC	Brunswick	1
271987316	73644	248,911,904	226,775,909	202,454,277	191,853,871	NY	Suffolk	4
272061230	76387	96,450,973	79,183,088	96,450,973	79,183,088	NC	Carteret	2
272213946	82030	199,707,474	166,010,139	199,707,474	166,010,139	NC	New Hanover	2
270354544	13151	90,918,152	82,526,434	90,918,152	82,526,434	NC	Hyde	1
270806821	29910	34,675,522	27,337,340	26,976,263	24,415,941	NC	Dare	2
272598886	96260	410,057,881	373,590,887	356,676,237	332,423,323	NC	Carteret	3
270812387	30114	1,411,817,110	1,255,135,592	1,256,764,579	1,145,683,527	SC	Horry	3
271291207	47874	3,837,783	2,580,241	3,837,783	2,580,241	LA	Cameron	3
271476545	54748	44,429,336	38,607,589	44,429,336	38,607,589	NC	Carteret	1
271051719	39023	48,833,579	44,141,810	48,833,579	44,141,810	NC	Hyde	1
271162592	43120	135,925,041	114,756,567	123,211,584	106,949,492	FL	Collier	3
271430320	53028	1,274,650	1,004,680	1,274,650	1,004,680	NC	Carteret	1
270039779	1478	399,734,687	338,986,368	366,823,009	317,759,394	NC	Onslow	2
270673368	24962	8,769,305	6,296,526	7,533,364	5,948,138	FL	Lee	2
271265568	46931	9,892,307	8,740,611	9,892,307	8,740,611	NC	Dare	1
272217143	82146	2,143,597	1,491,729	1,798,750	1,402,565	FL	Santa Rosa	2
272657530	98449	71,568,100	59,928,405	70,757,092	59,540,413	NC	Brunswick	1
271304240	48362	2,412,200	1,834,036	2,193,004	1,772,266	FL	Martin	4
271002527	37198	44,599,719	37,602,386	44,599,719	37,602,386	FL	Monroe	1
271521119	56398	1,494,560	910,843	1,477,675	901,901	FL	Dixie	1
270513813	19055	542,490,143	456,471,673	450,624,027	395,011,251	FL	Palm Beach	3
271181032	43803	108,798,925	87,033,323	108,798,925	87,033,323	NC	Carteret	2

EventID	Year	GU_Loss_wDS	GR_Loss_wDS	GU_Loss_xDS	GR_Loss_xDS	LandfallState	LandfallCounty	SS_Intensity
271551449	57524	66,882,284	54,240,659	66,882,284	54,240,659	SC	Beaufort	2
271763309	65375	23,812,163	18,772,177	23,812,163	18,772,179	GA	Chatham	2
270136579	5065	607,464	338,853	607,464	338,853	SC	Charleston	1
270353510	13112	1,170,471	997,518	1,170,471	997,518	NC	Dare	1
271311819	48645	20,427,386	16,528,388	20,427,386	16,528,388	SC	Horry	1
271353348	50185	20,835,390	16,414,497	19,844,446	16,047,495	NC	Brunswick	1
271995699	73950	35,909,041	26,237,097	32,242,893	24,807,257	FL	Palm Beach	3
272484701	92041	39,742,632	28,206,720	33,408,775	26,931,508	AL	Mobile	4
272521585	93414	13,341,655	11,868,081	13,341,655	11,868,081	NC	Dare	3
270906513	33620	195,249,763	163,650,334	195,249,763	163,650,334	NC	New Hanover	1
272583774	95700	180,941,052	156,782,482	180,941,052	156,782,482	NC	Carteret	2
270778017	28855	395,089,060	344,875,170	384,815,658	337,988,844	FL	Monroe	2
271611132	59715	85,627,310	68,571,849	83,433,005	67,774,200	SC	Charleston	2
270325766	12087	1,023,405,501	887,606,905	899,492,572	800,208,290	NC	Hyde	4
271764248	65411	37,989,016	31,428,474	37,989,016	31,428,474	FL	Broward	1
271775611	65829	86,251,001	68,819,678	78,331,169	64,905,153	FL	Wakulla	4
271912491	70889	41,275	20,162	35,163	17,125	FL	Palm Beach	3
272196342	81394	119,416,501	98,694,841	114,675,917	96,452,484	FL	Collier	2
272435723	90233	14,306,118	11,091,484	14,306,118	11,091,484	NC	Carteret	2
272642588	97892	114,741,206	98,820,345	108,199,931	94,466,901	SC	Charleston	2
271016327	37706	67,733,185	54,117,164	67,733,185	54,117,164	SC	Charleston	2
271194256	44294	215,645,889	180,797,782	194,311,823	166,690,433	NC	Carteret	2
271947279	72160	130,029	66,531	130,029	66,531	SC	Beaufort	1
270447356	16598	198,721,449	175,805,712	198,721,449	175,805,712	FL	St. Johns	3
271052471	39051	117,047,030	110,548,539	117,047,030	110,548,539	NC	Dare	3
271235383	45814	30,542,033	21,367,161	24,712,829	19,844,804	FL	Broward	1
271366678	50676	61,221,541	50,420,502	61,221,541	50,420,503	SC	Georgetown	1
272079903	77073	860,772,746	698,940,208	703,460,156	607,423,944	SC	Charleston	4
270857092	31785	9,976,633	8,498,805	9,976,633	8,498,805	NC	Dare	4
272181683	80852	696,705	559,904	696,705	559,904	SC	Beaufort	1
271560871	57866	46,346	19,992	41,606	17,551	FL	Palm Beach	2
270327282	12143	411,708,609	347,724,504	355,197,937	310,976,947	NC	Brunswick	1
271643029	60898	219,173,279	191,612,188	213,508,832	188,021,003	NC	Carteret	2
271654083	61309	486,303	277,903	411,821	222,145	FL	Taylor	1
270189566	7019	31,672,552	22,131,822	26,186,701	21,141,997	FL	Miami-Dade	3
270200381	7429	93,546,856	66,291,328	72,141,153	58,257,346	LA	Iberia	5
270903193	33493	17,560,813	15,739,958	17,560,813	15,739,958	NC	Dare	2
271972406	73099	238,270,289	201,381,565	217,405,595	188,568,927	FL	Collier	3
272129441	78906	102,128	54,192	102,128	54,192	SC	Beaufort	1
270182737	6763	5,274,637	4,611,336	5,274,637	4,611,336	NC	Dare	1
270337510	12520	1,724,804	946,402	1,409,269	770,650	FL	Miami-Dade	1
271051822	39027	2,968,125	2,041,688	2,382,427	1,928,848	FL	Santa Rosa	4
271427952	52941	538,975,965	448,752,898	494,944,152	420,359,301	NC	Carteret	2
271788636	66312	76,690,773	61,878,437	76,690,773	61,878,437	NC	Onslow	1
271832328	67918	2,540,418	1,989,063	2,398,912	1,948,258	FL	Palm Beach	3
271800800	66759	50,289,546	37,517,300	43,657,673	35,619,856	FL	Nassau	3
270464267	17219	5,330,960	3,972,876	5,330,960	3,972,876	SC	Beaufort	1
270496205	18397	188,663,175	133,959,928	147,775,611	120,720,263	FL	Miami-Dade	3
272146660	79544	8,553,078	5,689,152	7,134,297	5,259,580	LA	Plaquemines	3
270334385	12403	46,200,554	37,617,653	45,013,906	37,085,277	FL	Sarasota	1
270388767	14413	4,018,184	3,488,531	4,018,184	3,488,531	NC	Dare	2
270636875	23619	6,077,909	4,428,889	6,077,909	4,428,889	FL	Broward	1
271294404	47990	6,105,045	5,057,420	5,664,960	4,975,504	NC	Dare	2
271305219	48400	44,441,859	40,306,736	44,441,859	40,306,736	NC	Dare	3
272602200	96388	8,525,126	7,375,468	8,525,126	7,375,468	NC	Hyde	1
270307458	11408	85,104,872	66,317,966	81,716,888	64,948,911	GA	Chatham	3
270603243	22362	1,737,446	890,370	1,374,581	707,477	FL	Monroe	3
272500869	92640	12,070,755	9,905,026	12,070,755	9,905,026	NC	Carteret	1
272666480	98781	17,212,546	13,072,852	17,212,546	13,072,853	FL	Miami-Dade	1
270122465	4550	22,345,036	16,628,242	20,419,160	15,924,343	GA	Chatham	2
271140054	42289	9,162,277	6,994,816	9,059,275	6,955,295	SC	Charleston	2
271965148	72833	3,584,562	2,636,282	3,277,097	2,501,690	FL	Flagler	3
270881349	32680	2,058,977,143	1,866,292,108	1,845,484,857	1,713,200,233	NC	Pender	4
271177149	43659	6,607,304	5,107,664	6,607,304	5,107,664	SC	Charleston	2
272272228	84186	972,890,794	852,835,353	852,555,003	767,388,704	NC	Hyde	4
272674568	99075	87,100,780	72,362,812	87,100,780	72,362,812	NC	Carteret	2
271231706	45677	574,969,828	514,693,887	568,222,931	509,707,083	NC	New Hanover	2
272305426	85435	92,797,833	73,730,915	92,797,833	73,730,915	SC	Charleston	1
270381402	14135	730,308	542,069	730,308	542,069	SC	Beaufort	2
270757590	28076	338,623,171	294,668,723	338,623,171	294,668,723	NC	Onslow	1
271683715	62406	1,468,836,482	1,305,514,585	1,313,224,432	1,205,626,502	SC	Horry	3

EventID	Year	GU_Loss_wDS	GR_Loss_wDS	GU_Loss_xDS	GR_Loss_xDS	LandfallState	LandfallCounty	SS_Intensity
271243311	46103	1,380,639	971,093	1,380,639	971,093	FL	Pinellas	1
271730726	64155	52,968,319	42,944,099	52,968,319	42,944,099	NC	Carteret	2
271734202	64284	2,093,546	1,445,314	2,093,546	1,445,315	SC	Beaufort	1
270245195	9087	55,694,913	44,807,718	55,694,913	44,807,718	NC	Onslow	1
270292928	10860	6,608,833	5,207,122	6,608,833	5,207,122	SC	Charleston	1
270354804	13161	32,091,792	25,486,464	32,091,792	25,486,465	SC	Georgetown	1
271930366	71546	2,260,068	1,394,715	1,889,427	1,251,040	FL	Taylor	3
270850072	31526	9,630,911	7,189,225	8,933,372	6,913,743	FL	Duval	1
271423722	52787	181,994,954	137,184,039	150,312,081	123,391,715	FL	Collier	4
271748085	64811	2,201,790,454	1,951,956,270	1,930,201,536	1,766,920,374	NC	New Hanover	3
271302327	48291	577,160	395,358	527,700	364,088	FL	Palm Beach	3
270006470	244	687,643,573	661,302,416	687,643,573	661,302,416	NC	Dare	4
270172240	6368	134,005,676	115,508,037	134,005,676	115,508,037	NC	Carteret	1
270490828	18200	360,630,452	263,965,364	289,810,613	238,588,337	FL	Volusia	5
270796068	29523	145,076,609	124,401,472	132,523,409	117,043,520	FL	Collier	4
270917875	34034	388,872,649	362,776,670	388,872,649	362,776,670	NC	Dare	2
270971074	36015	1,746,606	1,457,513	1,746,606	1,457,513	NC	Carteret	1
270275203	10191	40,417,045	31,338,696	40,417,045	31,338,696	NC	Carteret	1
270615855	22835	4,740,706	3,659,364	4,740,706	3,659,364	SC	Beaufort	2
270141128	5230	8,108,230	7,221,441	8,108,230	7,221,441	VA	Accomack	1
271174720	43570	146,832,388	108,408,431	128,911,035	102,338,916	FL	Collier	4
271586366	58810	1,164,856,089	1,000,203,839	931,249,463	838,103,949	FL	Hernando	4
272163086	80147	1,845,464	1,365,792	1,609,160	1,301,444	NY	Nassau	1
272122364	78640	612,792	442,552	573,447	427,062	FL	Monroe	3
271247536	46259	255,538	102,360	255,538	102,360	LA	Plaquemines	1
271502204	55701	64,090,466	55,185,561	64,090,466	55,185,561	NC	Hyde	1
271614318	59834	9,575,899	7,203,320	8,627,749	6,941,304	SC	Charleston	1
271914042	70947	15,715,863	12,236,855	15,715,863	12,236,855	FL	Palm Beach	1
272072757	76810	9,013,428	6,474,578	7,861,659	6,147,714	FL	Miami-Dade	2
271101404	40867	17,279,841	11,730,970	13,867,820	10,969,095	FL	Collier	3
270485037	17982	3,377,717	2,696,390	3,377,717	2,696,391	SC	Charleston	1
271119727	41538	61,122,680	50,904,506	61,122,680	50,904,506	SC	Horry	1
271837029	68090	5,445,796	4,333,756	5,445,796	4,333,756	SC	Charleston	1
271641214	60828	24,524	7,780	21,719	6,120	FL	Broward	2
271861967	69018	367,532,127	348,976,504	367,532,127	348,976,504	NC	Hyde	2
272178496	80734	88,817	43,477	83,074	38,732	FL	Monroe	1
272643225	97916	115,710,123	103,261,648	115,710,123	103,261,648	NC	Dare	3
270105520	3919	531,344	436,909	531,344	436,909	NY	Suffolk	2
270149959	5557	331,972,627	306,595,943	331,972,627	306,595,943	NC	Dare	2
270904289	33535	38,217,948	30,982,148	38,217,948	30,982,148	NC	Brunswick	1
272306389	85471	186,799,733	154,560,245	168,051,198	143,960,011	FL	Miami-Dade	2
272674171	99060	4,894,177	3,012,602	4,894,177	3,012,602	FL	Monroe	1
270255480	9471	39,721,848	35,533,744	39,721,848	35,533,744	NC	Dare	1
271019313	37816	7,992,835	5,460,103	6,764,366	5,041,972	FL	Santa Rosa	4
271618390	59980	568,870	438,706	568,870	438,706	NC	Dare	1
271881501	69726	46,919,602	37,513,685	46,919,602	37,513,686	NC	Pender	1
272576701	95442	7,825,238	6,906,296	7,825,238	6,906,296	NY	Suffolk	2
270790874	29333	3,148,177	2,246,646	2,724,228	2,131,512	FL	Palm Beach	3
271630286	60419	393,703	282,094	393,703	282,094	AL	Mobile	2
272096086	77668	65,716,958	51,548,189	65,716,958	51,548,189	FL	Miami-Dade	1
272096230	77673	645,902,542	581,793,618	619,646,586	562,372,325	SC	Horry	2
272450647	90782	1,582,571	1,008,121	1,158,148	918,110	FL	Dixie	5
272497749	92524	238,552,277	199,200,862	208,115,200	180,316,886	FL	Hernando	1
270639694	23723	828,687	447,032	828,687	447,032	SC	Charleston	1
271446592	53630	55,390,768	41,368,654	49,057,344	39,501,633	SC	Charleston	3
271693886	62784	183,790,907	160,470,908	183,790,907	160,470,908	NC	Carteret	2
272129036	78890	229,444,727	175,031,763	205,850,210	165,700,833	SC	Beaufort	3
270286726	10622	124,084,959	108,604,219	124,084,959	108,604,219	NC	Dare	2
270676657	25086	656,755,039	614,280,657	656,755,039	614,280,657	NC	Dare	3
271957055	72530	64,690,135	53,030,477	64,690,135	53,030,477	NC	New Hanover	1
272141950	79371	131,788,558	109,521,111	131,788,558	109,521,112	NC	Carteret	1
270749903	27802	58,436	35,152	58,436	35,152	SC	Beaufort	1
271937617	71807	1,735	932	1,716	924	LA	Plaquemines	1
272023525	74991	1,597,084,156	1,450,563,901	1,407,992,263	1,310,789,665	SC	Horry	3
270080744	2999	1,638,092,036	1,429,618,463	1,432,197,472	1,285,692,585	NC	Carteret	4
271379756	51157	72,227,684	60,429,014	72,227,684	60,429,014	NC	Brunswick	1
271517578	56265	106,905,722	88,610,334	106,905,722	88,610,334	NC	Onslow	1
270188941	6995	102,661,854	66,702,272	74,176,822	58,747,758	FL	Taylor	4
271003352	37228	11,626,408	8,315,115	10,139,872	7,920,206	FL	Broward	3
271502014	55695	255,779,017	220,835,948	255,779,017	220,835,948	FL	Monroe	1
270461949	17135	1,343,088	898,854	1,343,088	898,854	GA	Chatham	1

EventID	Year	GU_Loss_wDS	GR_Loss_wDS	GU_Loss_xDS	GR_Loss_xDS	LandfallState	LandfallCounty	SS_Intensity
270662639	24565	824,546,974	740,530,828	802,559,272	724,559,978	NC	Onslow	2
270868316	32192	9,061,519	7,827,924	9,061,519	7,827,924	NC	Hyde	1
270944112	35020	238,329	136,697	190,412	107,486	FL	Monroe	3
272383755	88316	1,498,312	969,601	1,074,179	910,459	FL	St. Johns	5
272135091	79117	388,911	322,093	388,911	322,093	NY	Nassau	1
272416573	89533	12,900,084	10,006,959	12,072,744	9,756,163	SC	Horry	1
272551914	94536	469,357,481	448,535,423	457,197,138	438,621,071	NC	Hyde	3
271455430	53954	1,000,399,844	876,594,383	774,785,336	709,730,801	FL	Miami-Dade	4
271700730	63034	123,545	51,287	123,545	51,287	MS	Jackson	1
272384940	88362	4,295	1,769	4,090	1,665	FL	Flagler	2
270268389	9941	249,061,982	184,466,949	193,442,743	158,994,731	FL	Palm Beach	3
270825839	30614	67,542,680	58,128,947	67,542,680	58,128,947	NC	Dare	2
271774801	65800	263,513	186,355	234,557	171,229	NY	Nassau	2
271910681	70819	541,827	366,612	541,827	366,612	FL	Okaloosa	1
272191419	81215	4,928	820	4,928	820	FL	Charlotte	1
270554429	20547	482,458	389,252	455,479	383,157	NC	Dare	1
270941772	34932	8,321,921	6,606,296	8,321,921	6,606,296	SC	Charleston	1
271604426	59470	354,707	285,624	354,707	285,624	NC	Hyde	1
270871120	32298	4,083,022	3,557,231	4,083,022	3,557,231	NC	Dare	1
271085761	40279	396,989,741	351,547,383	322,018,640	298,634,167	FL	Broward	3
271453069	53867	714,074	543,234	714,074	543,234	FL	Monroe	1
271544327	57262	661,282	565,835	661,282	565,835	NC	Dare	1
271893887	70180	287,924,022	258,116,224	259,911,238	237,772,691	FL	St. Johns	5
270132505	4916	1,113,928,657	1,071,724,261	1,068,772,330	1,036,757,682	NC	Hyde	3
271005774	37317	6,164,235	4,942,578	6,164,235	4,942,578	SC	Charleston	1
271195234	44331	120,010,508	109,616,509	120,010,508	109,616,509	NC	Hyde	2
271727032	64021	601,897	282,837	540,470	243,315	LA	Jefferson	4
271916231	71027	33,826,246	27,661,767	33,826,246	27,661,771	SC	Horry	1
272574184	95353	866,841	325,259	857,020	319,312	FL	Broward	2
272699318	99985	106,742,772	80,644,730	87,989,440	71,372,428	NC	Onslow	1
270313024	11612	700,551,167	628,429,995	692,398,749	622,290,400	NC	New Hanover	2
270971465	36031	24,207,808	19,093,784	23,059,494	18,698,022	FL	Gulf	3
271095200	40635	3,461,672	2,813,806	3,165,479	2,750,093	NC	Dare	2
271230373	45630	108,516	65,683	104,233	62,120	FL	Dixie	2
271666834	61785	20,405,413	15,951,784	20,405,413	15,951,786	SC	Georgetown	2
270929721	34480	3,053,866	2,643,433	3,053,866	2,643,433	ME	Washington	3
270951471	35299	1,560,531	1,363,616	1,560,531	1,363,616	NC	Dare	1
272022739	74962	12,675,320	9,342,160	10,132,466	8,959,686	NY	Suffolk	4
272560835	94861	30,883	10,259	30,883	10,259	SC	Charleston	1
270111560	4144	17,252,647	15,427,555	17,252,647	15,427,555	NC	Dare	1
270918032	34040	11,600	5,345	11,600	5,345	SC	Beaufort	1
272083428	77200	1,320,235,065	1,207,071,013	1,210,624,770	1,129,560,637	SC	Horry	3
270777231	28826	37,535,484	30,927,137	37,535,484	30,927,137	NC	New Hanover	1
270926917	34374	41,077	21,854	38,450	20,083	FL	Nassau	3
271149478	42641	14,126,803	10,857,136	14,126,803	10,857,136	NC	Onslow	1
271885882	69884	193,423,743	161,418,557	193,423,743	161,418,557	NC	New Hanover	1
270098054	3639	32,446,954	26,230,476	32,446,954	26,230,476	NC	Carteret	1
271032051	38291	19,540,147	17,547,392	19,540,147	17,547,392	NC	Dare	3
272029037	75196	55,310,878	46,093,805	55,310,878	46,093,805	NC	Brunswick	1
272615076	96870	18,761	9,569	15,815	7,984	FL	Walton	2
270363030	13461	92,205	57,476	92,205	57,476	FL	Citrus	1
270299673	11118	134,573,494	124,812,469	134,573,494	124,812,469	NC	Dare	2
270529755	19635	621,446	334,955	621,446	334,955	AL	Baldwin	3
271303782	48345	15,349,153	13,136,619	15,349,153	13,136,619	NC	Carteret	1
270048235	1788	893,597,412	790,388,550	692,213,473	641,546,121	FL	Collier	3
270218287	8088	157,816,040	142,977,034	141,614,447	131,801,899	NY	Suffolk	2
270906747	33630	47,273,103	37,835,810	47,273,103	37,835,810	SC	Charleston	2
271495624	55460	11,775,475	9,046,300	11,115,427	8,819,704	FL	Palm Beach	3
271685692	62480	1,423,787	1,043,099	1,310,534	996,904	FL	Palm Beach	2
271811632	67160	200,883,722	168,929,162	200,883,722	168,929,162	NC	Pender	1
272378867	88136	81,669,524	67,505,612	81,669,524	67,505,612	NC	Carteret	2
272659594	98527	69,238,742	63,910,482	69,238,742	63,910,482	NC	Dare	1
271379820	51160	78,297	38,372	75,192	35,776	GA	Camden	3
271826646	67714	10,524,157	7,759,737	8,483,663	7,440,064	FL	Broward	3
271893791	70176	584,432,449	503,105,524	528,996,279	464,337,931	NC	Onslow	3
272156376	79897	457,709	382,863	457,709	382,863	NC	Dare	1
272245557	83206	12,423,509	8,820,013	10,705,023	8,344,678	TX	Jefferson	5
270763863	28315	87,436,860	72,200,476	80,422,628	68,473,914	FL	Collier	3
272362619	87541	63,255,749	48,087,574	59,694,531	46,805,494	FL	Franklin	3
272631702	97491	4,183,374	3,319,816	4,183,374	3,319,816	NC	Hyde	1
270110678	4111	170,280,667	133,877,591	156,636,457	128,714,541	SC	Charleston	3

EventID	Year	GU_Loss_wDS	GR_Loss_wDS	GU_Loss_xDS	GR_Loss_xDS	LandfallState	LandfallCounty	SS_Intensity
272453135	90876	1,186,483	1,015,936	1,186,483	1,015,936	NC	Dare	1
271467775	54420	1,392,817	1,103,630	1,357,418	1,093,644	FL	Franklin	3
272142207	79380	940,481,854	847,074,912	894,432,573	811,998,096	NC	Brunswick	2
272352271	87167	75,749,598	63,289,464	75,749,598	63,289,464	NC	Brunswick	1
270914983	33925	54,392,485	44,031,585	54,392,485	44,031,586	SC	Georgetown	2
271630675	60433	13,378,075	10,431,539	13,378,075	10,431,539	NC	Carteret	1
272635905	97649	369,125,244	319,624,424	313,386,226	280,978,698	NC	Carteret	3
270621668	23051	6,714,679	5,014,359	6,543,204	4,944,832	FL	Walton	3
271471874	54572	4,045,556	3,042,681	3,753,567	2,942,116	FL	Bay	2
271902903	70528	1,855,076	1,617,176	1,855,076	1,617,176	NC	Dare	1
272233347	82750	888,630,008	804,875,241	865,019,690	787,240,699	NC	Carteret	3
270496266	18399	43,629	18,210	43,629	18,210	FL	Gulf	3
272101444	77859	71,165,695	55,944,837	71,165,695	55,944,837	NC	Carteret	1
272578010	95489	387,346,853	327,104,930	377,202,052	320,951,839	NC	Onslow	3
271006171	37332	11,919,622	10,593,744	11,919,622	10,593,744	NC	Dare	1
271930714	71559	160,991,716	140,890,356	160,991,716	140,890,356	NC	Hyde	3
272366588	87683	12,510,251	8,975,718	10,385,118	8,575,782	GA	Chatham	3
270212450	7872	40,343	18,318	40,343	18,318	FL	Dixie	2
270328100	12173	12,188	5,612	11,875	5,364	FL	Gulf	1
271341737	49758	149,722,936	131,559,282	149,722,936	131,559,282	NC	Carteret	2
270264747	9812	1,825,465,617	1,641,650,768	1,575,750,093	1,473,351,027	NC	Brunswick	3
270524175	19437	465,551,283	424,747,760	424,831,371	394,293,011	MA	Dukes	3
270847451	31429	15,022,755	12,065,931	14,310,840	11,827,745	NC	Carteret	1
270982164	36433	874,402,350	790,650,581	783,373,481	720,836,831	NC	Carteret	3
270987469	36631	1,139,826	778,446	1,049,038	726,551	GA	Chatham	2
271792141	66438	2,711,646	1,738,634	2,084,855	1,568,247	FL	Indian River	4
272309631	85595	2,658,594	1,852,221	2,658,594	1,852,221	SC	Charleston	1
270589496	21857	15,376,015	13,664,969	15,376,015	13,664,969	NC	Dare	1
270892959	33106	38,515,601	30,296,694	34,690,003	28,881,795	NC	Brunswick	1
271665687	61742	260,626,204	207,928,404	198,293,093	174,682,778	NY	Queens	3
271911517	70854	593,257	272,157	593,257	272,157	FL	Monroe	1
271959993	72637	89,819,307	74,567,328	89,819,307	74,567,328	SC	Georgetown	2
272149757	79657	679,953	510,690	679,953	510,690	SC	Charleston	1
270643077	23849	29,011,996	23,982,275	29,011,996	23,982,275	SC	Horry	1
271429400	52995	104,714,711	86,216,421	104,714,711	86,216,421	NC	Carteret	2
272162197	80114	11,407,993	9,693,042	11,407,993	9,693,042	NC	Carteret	1
270231399	8574	28,040,233	22,470,715	28,040,233	22,470,717	FL	Collier	1
271095787	40656	5,902,331	4,229,556	5,668,683	4,151,691	LA	Vermilion	4
270050370	1865	67,721,681	49,168,071	49,544,133	41,346,261	FL	Miami-Dade	3
270764586	28342	278,769	118,755	278,769	118,755	NY	Suffolk	1
270941627	34926	66,116,046	52,391,403	66,116,046	52,391,403	NC	Carteret	1
272575361	95395	2,190,555	1,560,798	1,874,860	1,472,869	FL	Taylor	3
271358127	50362	7,663,794	6,159,261	7,663,794	6,159,261	NC	Carteret	1
271378716	51117	30,801,347	26,346,237	30,801,347	26,346,237	NC	Hyde	2
272222313	82337	2,577,765	1,720,264	2,548,703	1,704,425	FL	Martin	3
272405359	89120	2,326,272,263	2,014,244,749	1,921,150,098	1,779,025,961	NC	Carteret	4
272455594	90964	3,755,676	2,978,608	3,755,676	2,978,608	FL	Citrus	1
270408743	15158	238,683,386	212,630,016	238,683,386	212,630,016	SC	Horry	2
270520636	19306	1,338,652	1,075,989	1,338,652	1,075,989	NC	Dare	1
270829158	30736	25,454,386	22,899,464	25,454,386	22,899,464	NC	Dare	2
271606681	59555	32,941	5,771	32,941	5,771	RI	Washington	2
272134686	79101	418,062,851	355,611,318	397,598,033	341,398,836	NC	Carteret	3
270232060	8598	839,581	592,164	839,581	592,164	SC	Beaufort	1
270328019	12170	218,668,331	186,202,034	209,747,743	180,010,462	NC	Carteret	3
270332766	12343	48,027,246	38,028,820	48,027,246	38,028,824	SC	Georgetown	1
270910561	33766	94,774,590	88,647,361	94,774,590	88,647,361	NC	Dare	4
271235731	45827	460,159	196,127	460,159	196,127	FL	Martin	1
272127115	78818	113,080,153	85,049,982	101,801,315	81,700,460	GA	Glynn	4
270486404	18033	4,968,716	4,334,243	4,968,716	4,334,243	NC	Dare	1
270571027	21175	111,895	52,197	111,895	52,197	FL	Volusia	1
270620755	23018	3,737	1,109	2,901	744	FL	Broward	3
270767271	28445	229,714,136	215,685,980	229,714,136	215,685,980	NC	Hyde	3
271354873	50243	365,131	204,403	341,635	186,481	FL	Collier	2
271599144	59276	13,526,772	10,933,249	13,526,772	10,933,249	NC	Carteret	1
272546815	94348	1,472,456	935,391	1,144,446	818,285	FL	Collier	4
271158582	42974	1,245,147,382	1,080,579,788	1,121,132,425	998,946,042	NC	Onslow	4
271672222	61981	3,451,026	2,728,414	3,451,026	2,728,414	NC	Onslow	1
270508138	18845	98,740,660	78,660,328	94,821,151	76,876,054	FL	Monroe	2
270988981	36688	110,680,670	90,080,385	110,680,670	90,080,385	NC	Carteret	2
271750195	64888	155,912,172	134,062,233	155,912,172	134,062,233	NC	Carteret	3
270249725	9259	357,061,918	303,005,913	357,061,918	303,005,913	NC	Carteret	2

EventID	Year	GU_Loss_wDS	GR_Loss_wDS	GU_Loss_xDS	GR_Loss_xDS	LandfallState	LandfallCounty	SS_Intensity
270825846	30614	12,673,808	11,256,536	12,673,808	11,256,536	NC	Dare	1
271882872	69773	3,765,717	2,712,045	3,422,378	2,576,665	FL	Indian River	2
272268571	84046	429,709	185,268	374,450	153,146	FL	Sarasota	1
272608828	96636	89,752,677	80,919,995	89,752,677	80,919,995	NC	Dare	2
270033320	1239	89,570,431	73,083,661	89,570,431	73,083,661	NC	Carteret	2
272403652	89058	2,019,333	1,597,008	2,019,333	1,597,008	SC	Charleston	2
272047576	75875	2,099,820	1,553,264	1,878,107	1,491,305	SC	Beaufort	2
270122622	4556	12,749	5,624	12,605	5,535	FL	Volusia	2
270471361	17486	35,780,865	25,088,113	30,018,142	23,571,452	FL	Okaloosa	3
271786416	66226	17,083	7,355	17,083	7,355	FL	Brevard	1
271970737	73036	1,263,148,826	1,121,320,407	1,108,207,612	1,017,904,757	NC	Pender	4
271088970	40401	593,132,723	493,590,282	458,739,290	409,749,772	FL	Collier	4
270537850	19926	37,622,922	26,548,461	30,729,937	24,906,643	FL	Sarasota	2
271027808	38130	76,799,923	71,108,679	76,799,923	71,108,679	NC	Dare	3
271075731	39909	80,440,768	65,747,727	80,440,768	65,747,727	NC	New Hanover	1
271200345	44519	2,234,721	1,687,255	2,234,721	1,687,255	TX	Calhoun	3
272236818	82878	28,962,548	25,833,368	26,176,187	24,109,464	FL	Lee	2
272022563	74956	51,838	16,572	41,534	10,498	LA	Terrebonne	3
270209566	7765	893,967,119	755,148,986	766,175,491	676,218,592	NC	Carteret	4
271729978	64129	181,614,142	149,628,721	174,295,022	145,165,679	FL	Collier	1
271039345	38566	12,719,568	11,345,684	12,719,568	11,345,684	NC	Dare	3
271533906	56875	580,765,993	499,240,737	523,771,970	460,811,765	FL	Monroe	3
272683839	99421	28,691,946	23,923,505	28,691,946	23,923,506	SC	Horry	1
270711695	26372	84,594,149	78,268,830	84,594,149	78,268,830	NC	Dare	3
270721053	26726	499,414,588	462,822,079	499,414,588	462,822,079	NC	Carteret	3
270852192	31603	225,033	116,065	198,661	102,781	FL	Nassau	3
271485678	55090	154,512,890	127,512,091	138,602,189	118,037,835	FL	Sarasota	1
271932470	71624	3,453,268	2,450,168	3,123,984	2,288,998	FL	Miami-Dade	3
272694451	99806	650,336	469,736	650,336	469,736	SC	Charleston	1
270301335	11181	392,568	228,700	392,568	228,700	MS	Harrison	2
271294072	47979	38,258,491	31,239,309	38,258,491	31,239,309	SC	Charleston	1
270058032	2146	20,332,740	18,064,122	20,332,740	18,064,122	NC	Hyde	1
270891901	33067	176,823	106,540	160,723	92,510	FL	Escambia	4
271372842	50902	43,502,760	33,344,601	38,226,124	31,630,373	SC	Charleston	3
271730978	64164	33,202,303	29,573,848	33,202,303	29,573,848	NC	Dare	1
271012361	37559	79,263,412	65,889,894	78,364,233	65,441,869	FL	Broward	1
271408101	52197	25,377,320	19,985,941	23,952,541	19,619,341	SC	Charleston	1
272560916	94864	2,857,137	1,688,131	2,444,256	1,486,723	FL	Lee	2
270215326	7976	18,389,877	16,107,087	17,360,687	15,663,574	NC	Dare	2
271623068	60153	2,877,037,565	2,491,608,642	2,284,742,413	2,114,304,474	NC	Pender	4
271658777	61484	11,488,077	8,815,012	11,488,077	8,815,012	NC	Onslow	1
272348101	87011	387,306,941	361,496,422	387,306,941	361,496,423	NC	Hyde	2
270521372	19332	23,882,391	20,129,515	23,882,391	20,129,515	NC	Carteret	1
270601574	22302	689,600,410	558,622,775	569,522,467	486,888,872	SC	Georgetown	4
270888337	32935	155,029,079	144,446,129	155,029,079	144,446,129	NC	Dare	2
271347169	49955	149,653,683	118,567,614	149,653,683	118,567,615	SC	Beaufort	4
271527601	56642	46,910,860	40,384,590	46,910,860	40,384,590	NC	Hyde	2
272273244	84226	9,903,795	7,166,938	8,705,982	6,818,047	SC	Charleston	2
272356009	87300	296,385,455	270,351,043	296,385,455	270,351,043	NC	Carteret	2
272695341	99839	169,652,336	159,870,675	169,652,336	159,870,675	NC	Hyde	3
271759836	65244	62,881,311	46,941,013	57,451,164	45,090,008	FL	Okaloosa	3
271847750	68489	143,043	74,741	139,394	72,332	FL	Broward	2
272110916	78209	301,265,377	232,391,741	268,937,806	217,170,419	SC	Charleston	4
270269459	9980	271,852,215	220,420,665	258,747,203	213,370,937	SC	Charleston	3
271181093	43805	3,201,262,126	2,749,892,206	2,441,659,947	2,386,062,360	NC	Dare	4
271488834	55208	1,118,994,936	986,708,256	994,323,928	902,873,407	NC	Onslow	3
271990321	73749	2,976,542	2,335,665	2,976,542	2,335,665	SC	Beaufort	1
270790954	29335	18,424,746	16,465,666	18,424,746	16,465,666	NC	Dare	1
271077461	39971	1,689,214	1,298,311	1,555,105	1,255,168	NY	Suffolk	2
271246032	46206	1,066,768	859,211	1,054,760	856,102	FL	Taylor	3
271284402	47625	208,687,097	176,920,281	208,687,097	176,920,281	NC	Brunswick	1
270161847	5987	88,706,802	76,771,368	87,701,421	76,219,059	FL	Monroe	1
270899801	33371	9,078,042	7,976,057	9,078,042	7,976,057	NC	Dare	1
271447893	53676	27,612,855	19,498,713	22,671,008	18,297,443	FL	Bay	5
272213151	81999	56,696,509	51,613,187	56,696,509	51,613,187	NC	Dare	2
271842836	68307	172,645,536	150,018,314	172,645,536	150,018,314	NC	Carteret	2
272679557	99262	19,884	10,690	17,360	9,192	AL	Baldwin	4
271173058	43510	248,601,177	207,626,062	248,601,177	207,626,065	NC	New Hanover	2
271337380	49598	12,158,753	9,691,738	12,021,781	9,653,416	SC	Charleston	1
271445760	53600	93,606,710	75,009,164	93,606,710	75,009,164	NC	Onslow	2
272495659	92446	14,872,278	11,867,842	14,167,539	11,659,160	GA	Chatham	3

EventID	Year	GU_Loss_wDS	GR_Loss_wDS	GU_Loss_xDS	GR_Loss_xDS	LandfallState	LandfallCounty	SS_Intensity
270437985	16243	2,879,211	2,471,935	2,879,211	2,471,935	NC	Hyde	1
271206512	44741	339,996,053	288,140,009	275,603,062	244,829,803	FL	Sarasota	2
271373945	50944	24,330,719	19,830,971	24,330,719	19,830,971	SC	Horry	1
270176712	6533	2,941,724,147	2,635,464,676	2,544,608,281	2,380,830,269	NC	Onslow	4
270551934	20453	45,713	10,836	45,713	10,836	LA	Vermilion	2
272212609	81978	1,537,618	1,073,995	1,477,037	1,042,902	FL	Walton	3
272263523	83862	8,032,307	6,812,387	7,584,378	6,721,415	NJ	Cape May	2
271750799	64909	11,020,717	9,389,416	10,896,740	9,357,476	FL	Martin	2
272629431	97406	8,709,767	6,299,335	7,626,183	6,041,090	FL	Broward	3
270585185	21700	837,334,863	666,907,702	643,225,023	552,689,320	FL	Collier	3
270980911	36388	332,813,928	282,363,412	310,762,175	267,218,848	NC	Carteret	3
270981729	36418	206,169	115,557	206,169	115,557	AL	Baldwin	1
272259608	83719	11,923,787	8,595,579	10,483,504	8,075,840	FL	Escambia	3
272350034	87083	23,462,471	20,856,550	23,462,471	20,856,550	NC	Dare	1
272502443	92697	69,863,653	58,600,546	59,455,272	53,171,464	FL	Volusia	2
270604545	22409	324,818,829	268,780,828	261,224,660	229,856,800	FL	Lee	4
271104767	40989	17,990,345	15,361,287	17,990,345	15,361,287	NC	Dare	4
270418866	15538	419,362	301,326	419,362	301,326	SC	Charleston	1
271160923	43060	38,611,082	32,254,260	38,611,082	32,254,261	SC	Horry	1
271606921	59564	4,314,160,127	3,780,235,524	3,526,010,111	3,310,148,267	NC	Onslow	4
270147335	5456	45,023,607	30,913,647	36,081,628	29,419,903	FL	Broward	4
270222219	8235	8,437,714	5,819,800	6,653,064	5,537,394	FL	Collier	4
271728694	64081	62,672,830	49,895,484	55,673,427	46,153,864	NC	Carteret	2
272070661	76734	170,240	81,165	139,749	68,745	LA	Terrebonne	4
272342726	86814	51,817,325	46,844,785	51,817,325	46,844,785	NC	Dare	1
272688945	99609	719,559	520,688	719,559	520,688	SC	Beaufort	1
270257842	9559	178,994	115,877	178,994	115,877	MA	Barnstable	2
271146631	42535	3,829,526	2,635,053	3,829,526	2,635,053	SC	Charleston	1
271205327	44695	12,734,037	9,355,077	11,289,501	8,827,536	FL	Monroe	3
271094149	40596	519,899	409,443	519,899	409,443	NC	Hyde	1
271580945	58604	9,644,899	8,544,257	9,644,899	8,544,257	NC	Dare	1
272331672	86404	8,581,355	7,522,806	8,581,355	7,522,806	NC	Dare	2
272625809	97270	64,381,355	54,102,529	56,337,720	50,571,102	NC	Hyde	1
270172090	6363	280,757,683	241,686,850	269,466,718	234,021,216	SC	Charleston	3
272451824	90827	180,747,774	159,989,556	180,747,774	159,989,556	SC	Horry	1
270517596	19196	30,900,926	26,441,050	30,900,926	26,441,050	NC	Carteret	1
270584197	21665	24,683,026	20,168,333	24,683,026	20,168,333	NC	Carteret	1
270656326	24331	434,175,920	384,009,029	405,603,502	363,001,305	NC	Carteret	3
272085923	77294	165,589,615	142,634,821	165,589,615	142,634,821	NC	Onslow	1
270381730	14147	44,421,705	37,680,892	40,608,333	36,293,610	NY	Suffolk	2
270811871	30096	736	253	728	250	LA	Lafourche	1
270830766	30797	212,274,149	173,172,982	156,894,067	140,080,015	FL	Miami-Dade	4
271732621	64224	57,751,220	35,106,338	41,278,166	31,859,343	FL	Martin	5
272163469	80162	7,876,078	5,440,337	6,568,468	5,137,624	LA	Vermilion	4
270019197	719	28,457	15,873	27,328	14,926	FL	Dixie	2
270326622	12120	38,259,186	31,078,803	38,259,186	31,078,803	NC	Dare	1
271973319	73132	51,617,007	43,385,546	51,617,007	43,385,546	NC	Brunswick	1
272572630	95297	293,724,870	276,196,357	293,724,870	276,196,357	NC	Hyde	2
272620027	97054	329,432,106	270,099,326	302,721,996	253,809,417	NC	New Hanover	2
272673095	99022	332,593,521	295,801,329	323,956,677	289,802,260	NC	Hyde	4
271044270	38748	100,066	44,313	95,290	40,799	FL	Monroe	3
270796733	29546	6,478,649	5,570,400	6,313,969	5,548,329	NY	Suffolk	2
271709101	63357	9,706	4,708	9,706	4,708	FL	Martin	1
270202167	7493	1,675,354,344	1,536,001,142	1,525,500,822	1,453,084,409	NC	Dare	4
270492527	18262	9,618,246	8,487,354	9,618,246	8,487,354	NC	Dare	1
272010481	74505	90,486,777	69,987,630	85,381,833	68,107,244	GA	Chatham	3
272147534	79576	11,216,246	9,802,685	11,216,246	9,802,685	NC	Dare	1
272180460	80806	473,380	328,769	473,380	328,769	GA	Glynn	2
270133158	4939	43,065,560	39,158,948	43,065,560	39,158,948	NC	Dare	1
271443002	53498	383,990,083	300,146,664	325,253,322	271,532,643	SC	Charleston	4
271878797	69629	46,820	21,973	46,820	21,973	LA	Lafourche	2
270286233	10603	143,848,637	121,593,730	143,848,637	121,593,731	SC	Horry	1
270771316	28596	14,289,380	12,483,005	14,289,380	12,483,005	NC	Hyde	1
270989219	36697	6,199,830	4,691,328	6,199,830	4,691,328	FL	Escambia	2
272143063	79413	5,973,159	4,076,415	5,109,039	3,743,058	FL	Manatee	3
272618209	96989	66,302,426	60,576,249	66,302,426	60,576,249	NC	Dare	2
272656885	98424	66,308,750	58,048,239	66,308,750	58,048,239	NC	Carteret	1
270421310	15628	11,516,920	10,113,268	11,516,920	10,113,268	NC	Hyde	1
270901796	33443	24,063,490	20,188,091	24,063,490	20,188,091	SC	Charleston	1
272044092	75751	40,367,410	33,168,253	40,367,410	33,168,253	SC	Charleston	1
272372553	87903	178,475,267	140,767,292	171,356,994	137,152,919	SC	Charleston	3

EventID	Year	GU_Loss_wDS	GR_Loss_wDS	GU_Loss_xDS	GR_Loss_xDS	LandfallState	LandfallCounty	SS_Intensity
270831951	30843	14,750,535	10,230,662	12,432,135	9,444,973	FL	Collier	1
271090575	40460	32,829,031	28,851,186	31,992,824	28,606,085	RI	Washington	3
271733893	64272	13,605,255	10,746,662	13,605,255	10,746,662	NC	New Hanover	1
272154432	79826	63,673,995	54,223,051	63,673,995	54,223,051	SC	Horry	1
271146165	42517	99,421,972	82,983,883	99,421,972	82,983,883	SC	Charleston	2
272529449	93710	392,017	176,133	360,757	156,380	FL	Wakulla	2
270152358	5647	5,351,699	4,503,622	5,351,699	4,503,622	NC	Hyde	1
271603433	59435	37,562,698	33,436,918	37,562,698	33,436,918	NC	Hyde	1
270782837	29036	76,562	36,901	76,562	36,901	NC	Dare	1
271600718	59333	70,199,094	65,271,888	70,199,094	65,271,888	NC	Dare	2
270501826	18617	65,411,869	50,927,232	59,377,765	47,657,015	FL	Collier	3
271438562	53332	22,506,243	17,535,623	22,506,243	17,535,623	NC	Carteret	1
271538498	57047	1,111,885	510,839	926,994	428,865	LA	Vermilion	3
272207260	81787	10,057,494	8,028,558	10,057,494	8,028,558	FL	Monroe	1
270744612	27614	431,995	363,517	431,995	363,517	NC	Hyde	1
270896322	33238	1,443,682,048	1,299,713,628	1,307,219,559	1,202,901,644	NC	Brunswick	4
271203478	44630	61,886,583	55,231,469	61,886,583	55,231,469	NC	Hyde	1
270023158	866	129,862,610	99,490,755	119,454,169	95,752,444	SC	Charleston	4
270167367	6190	85,382,032	70,043,389	85,382,032	70,043,390	NC	Pender	1
270425828	15791	135,250	49,576	135,250	49,576	AL	Baldwin	1
270634985	23550	428,305,305	377,409,229	373,231,836	338,022,542	NC	Carteret	3
270710480	26327	28,997,936	24,042,952	28,997,936	24,042,952	NC	New Hanover	1
271000220	37110	238,019,258	185,044,444	214,176,034	175,364,979	SC	Beaufort	3
272261372	83785	140,929,798	123,737,314	140,929,798	123,737,315	SC	Horry	1
270694615	25746	3,291,010,059	2,892,261,672	2,639,423,589	2,459,687,845	NC	New Hanover	4
270861269	31931	31,375,630	27,881,734	31,375,630	27,881,734	NC	Dare	1
272084230	77231	95,132	42,848	95,132	42,848	GA	Chatham	1
270979123	36322	576,515,225	502,927,212	525,626,225	466,718,471	NC	Brunswick	1
272196159	81388	185,569,849	158,438,743	185,569,849	158,438,743	FL	Citrus	2
272432140	90102	5,140,002	3,939,744	5,140,002	3,939,745	SC	Charleston	1
270935423	34694	1,861,970	1,360,376	1,727,593	1,296,203	MS	Jackson	3
271402318	51981	141,720,162	112,315,623	141,720,162	112,315,623	GA	Chatham	3
270444166	16476	121,660,709	113,717,822	121,660,709	113,717,822	NC	Dare	2
272539016	94056	4,457,895	3,630,545	4,457,895	3,630,545	NC	Hyde	1
272647905	98091	4,825,939	3,552,019	4,825,939	3,552,019	NC	Carteret	1
270813974	30173	48,938,456	43,685,696	48,938,456	43,685,697	NC	Hyde	1
271646356	61022	33,184,323	27,876,622	33,184,323	27,876,622	NC	Dare	2
271346565	49934	79,224	40,295	79,224	40,295	SC	Charleston	1
271798313	66666	60,563,585	49,909,001	60,563,585	49,909,004	SC	Horry	2
270913799	33880	206,523	93,924	185,375	78,518	FL	Monroe	2
271196751	44388	124,954,849	109,468,533	124,954,849	109,468,533	SC	Horry	1
271273020	47202	64,638	18,786	54,331	12,470	FL	Palm Beach	3
270867742	32170	541,607,629	450,390,400	510,689,341	431,841,273	FL	Collier	2
271908527	70739	18,791,249	15,605,680	18,791,249	15,605,680	NC	Carteret	1
272051246	76014	170,698,646	143,645,908	170,698,646	143,645,908	NC	Carteret	2
272195681	81370	503,515,363	436,480,582	490,286,801	427,346,494	NC	Carteret	3
270507226	18813	59,849,058	50,888,088	59,849,058	50,888,088	SC	Georgetown	2
270600114	22248	3,661,169	2,843,363	3,661,169	2,843,363	GA	Chatham	2
270682104	25287	107,823,122	95,126,670	107,823,122	95,126,670	NC	Carteret	2
270692833	25682	132,147,129	100,095,866	107,460,305	89,476,140	FL	Miami-Dade	3
272609907	96678	20,511	5,439	17,337	3,754	FL	Miami-Dade	3
270361237	13397	30,695,081	24,245,120	30,695,081	24,245,122	NC	Carteret	1
270964242	35770	6,529,135	5,519,572	6,529,135	5,519,572	NC	Carteret	1
271188473	44077	17,010,123	15,168,796	17,010,123	15,168,796	VA	Accomack	1
270664729	24642	242,957	184,266	222,091	174,456	NC	Dare	1
270774251	28714	2,296,598	1,648,788	2,296,598	1,648,789	SC	Georgetown	1
272517206	93247	7,815,747	5,575,676	6,900,033	5,266,937	FL	Franklin	3
271766853	65506	28,159,338	22,069,137	28,159,338	22,069,138	SC	Beaufort	1
271950435	72278	1,493,249	1,156,771	1,493,249	1,156,771	SC	Charleston	2
271983299	73499	3,656,523	2,217,358	2,619,913	2,003,723	FL	Santa Rosa	3
272192396	81251	21,322,253	18,199,013	21,322,253	18,199,013	NC	Carteret	1
270284190	10524	3,538,431,509	3,122,003,115	2,999,126,454	2,854,207,352	SC	Horry	4
270357276	13250	11,060,571	9,812,563	11,060,571	9,812,563	NC	Dare	1
271073393	39821	2,602,218	2,010,203	2,602,218	2,010,203	NC	Carteret	1
271195227	44331	150,952	70,710	115,238	45,001	FL	Pasco	3
271450300	53766	576,353,325	492,984,682	548,116,261	474,298,756	NC	Carteret	3
272448027	90686	28,305,325	24,624,449	28,305,325	24,624,449	NC	Carteret	1
272482612	91964	1,402,781	932,899	1,099,361	848,264	FL	Miami-Dade	2
271159820	43018	44,135	12,405	44,135	12,405	FL	Brevard	2
272217055	82143	4,105,265	3,594,899	4,105,265	3,594,899	NC	Dare	1
270028622	1065	41,591,106	35,261,486	41,591,106	35,261,486	SC	Horry	1

EventID	Year	GU_Loss_wDS	GR_Loss_wDS	GU_Loss_xDS	GR_Loss_xDS	LandfallState	LandfallCounty	SS_Intensity
270418873	15538	5,561,035	3,779,307	4,721,850	3,506,100	FL	Manatee	2
272013063	74601	211,368,779	155,442,352	157,005,324	132,728,786	FL	Levy	3
272207657	81802	121,714,297	97,227,064	109,234,083	91,095,551	FL	Monroe	3
272053976	76111	332,133,381	307,882,555	328,340,459	304,936,537	NC	Hyde	3
270119333	4432	97,815,883	68,404,047	80,018,641	64,732,851	FL	Flagler	4
270576514	21379	323,889,021	279,314,708	323,889,021	279,314,708	NC	Onslow	2
270620679	23015	29,138,416	25,110,334	29,138,416	25,110,334	NC	Hyde	1
270807979	29952	12,297,111	9,078,079	10,077,496	8,692,252	NY	Suffolk	3
270829001	30730	1,037,572	641,817	979,657	605,244	FL	Miami-Dade	1
270201537	7469	61,140,300	45,053,064	54,173,469	42,980,900	FL	Indian River	3
272486176	92096	117,290,391	106,918,378	117,290,391	106,918,378	NC	Dare	2
270161752	5984	24,642,049	19,350,187	24,642,049	19,350,187	SC	Beaufort	2
270649146	24064	13,335,557	10,180,896	13,335,557	10,180,896	FL	Miami-Dade	1
270859368	31864	587,653,175	523,456,449	532,715,348	481,298,091	NC	Brunswick	2
271844314	68365	621,384	425,720	564,839	396,256	FL	Brevard	3
272059459	76321	3,300,601	2,223,850	3,300,601	2,223,850	FL	Escambia	2
272090942	77480	752,636	583,400	752,636	583,400	GA	Chatham	1
272381526	88236	860,679,285	807,775,857	745,011,717	715,159,989	NC	Hyde	3
270074900	2783	10,080,166	7,491,321	8,296,685	6,984,899	NC	Dare	2
270723356	26809	129,783,551	115,277,952	129,783,551	115,277,952	NC	Carteret	1
271852284	68657	6,295,738	4,763,728	5,995,709	4,674,967	FL	Taylor	2
270557751	20674	211,468,717	200,228,641	211,468,717	200,228,641	NC	Dare	1
271356573	50306	1,451,803,281	1,222,223,335	1,111,605,089	983,285,405	SC	Charleston	4
271534724	56905	1,576,823	1,277,220	1,576,823	1,277,220	FL	Collier	1
271860004	68941	30,823,783	27,461,653	30,823,783	27,461,653	NC	Dare	1
270196967	7303	76,680,826	64,943,077	76,680,826	64,943,077	NC	Brunswick	1
270989314	36700	1,100,676,463	898,636,289	824,931,679	724,237,980	FL	Lee	3
271208948	44830	18,368,993	15,890,008	17,901,768	15,771,668	NC	Carteret	1
272315147	85793	25,994	11,983	25,994	11,983	FL	Miami-Dade	1
270063336	2344	233,882,408	202,115,153	233,882,408	202,115,153	NC	Brunswick	1
271243613	46115	1,741,309	1,334,149	1,629,870	1,298,151	FL	Indian River	2
272415344	89488	27,044,401	18,816,778	22,022,761	18,035,437	FL	Lee	2
271793294	66480	1,016,288,858	934,776,306	882,401,992	840,186,497	NC	Hyde	4
271816085	67325	1,686,507	976,975	1,643,492	946,888	LA	Plaquemines	2
272407013	89179	385,536,343	360,859,735	385,536,343	360,859,735	NC	Dare	3
270747381	27715	582,240,325	496,059,941	566,965,746	486,370,620	NC	Pender	2
270968691	35930	172,720,715	160,899,055	168,280,229	157,705,159	NC	Dare	2
271423317	52771	2,416,564	1,749,303	1,989,246	1,682,554	NY	Nassau	3
270937218	34760	5,072,223,656	4,202,772,756	3,695,957,599	3,452,722,759	SC	Horry	4
272059307	76315	76,319,334	62,105,549	76,319,334	62,105,549	NC	New Hanover	1
272208008	81813	220,942,300	170,339,446	162,622,712	138,815,915	FL	Levy	4
272237134	82890	339,583,456	284,926,777	317,120,542	270,209,340	NC	Carteret	2
271668212	61835	225,851	118,869	216,945	111,972	AL	Baldwin	3
271168098	43329	1,230,787,302	1,114,452,561	1,076,019,124	997,609,770	FL	Monroe	3
271203139	44619	4,969	2,193	4,540	1,881	GA	Glynn	1
272455922	90976	52,841,644	36,653,028	43,697,218	34,778,573	FL	Palm Beach	3
272506397	92844	301,370,390	269,139,794	301,370,390	269,139,794	NC	Dare	3
270706625	26182	323,768,855	233,248,864	253,395,633	204,395,615	FL	Brevard	4
271304966	48390	51,535,292	41,575,766	51,535,292	41,575,767	SC	Charleston	1
271696620	62885	68,329,793	57,065,731	61,779,725	54,155,779	FL	Miami-Dade	2
271757026	65140	6,671,135,544	5,823,773,912	5,233,002,109	4,944,122,318	NC	New Hanover	4
271997665	74022	108,976,193	86,162,233	107,738,891	85,722,884	SC	Beaufort	4
272350741	87111	6,518,168	5,196,418	6,518,168	5,196,418	NC	Carteret	1
272520728	93380	191,843,317	159,132,694	189,617,206	157,707,231	NC	Carteret	2
271210514	44891	520,237,658	473,259,067	520,237,658	473,259,067	FL	Volusia	1
271363931	50573	78,840,768	65,998,416	78,840,768	65,998,416	NC	Carteret	1
272278664	84431	3,747,363	3,217,141	3,747,363	3,217,141	NC	Dare	1
272371980	87882	332,091	192,553	328,345	190,194	FL	Okaloosa	3
272409886	89288	2,113,554,317	1,914,298,542	1,845,576,612	1,723,418,361	SC	Horry	4
270356370	13217	57,655,779	45,488,560	57,655,779	45,488,561	SC	Charleston	1
270564204	20920	657,026,034	565,068,961	639,705,982	553,623,403	NC	Onslow	2
270912290	33827	23,831,634	18,685,658	23,831,634	18,685,658	FL	Collier	1
271539667	57088	82,697,392	65,935,317	80,575,307	65,276,298	SC	Charleston	2
272010714	74514	31,447,217	27,670,022	31,447,217	27,670,023	NC	Carteret	1
270898810	33332	462,569	289,255	411,730	262,630	LA	Cameron	5
272643565	97928	390,894	272,333	380,960	266,935	SC	Beaufort	2
270065006	2408	32,572,066	25,037,505	28,629,154	23,888,393	SC	Charleston	3
271394848	51711	136,714,806	107,698,538	127,763,760	102,791,665	NC	Carteret	1
270307401	11405	435,470,199	394,911,997	417,774,341	381,819,983	NC	Carteret	3
271375734	51011	206,541	105,837	191,541	93,430	FL	Flagler	1
271616938	59930	74,522	36,714	74,522	36,714	SC	Charleston	1

EventID	Year	GU_Loss_wDS	GR_Loss_wDS	GU_Loss_xDS	GR_Loss_xDS	LandfallState	LandfallCounty	SS_Intensity
272353454	87208	138,008,096	104,117,595	124,221,380	98,597,151	FL	Collier	4
271628175	60342	4,292,009	3,618,315	4,292,009	3,618,315	NC	Dare	1
271950599	72284	233,468,222	187,536,513	224,135,801	182,514,614	SC	Charleston	3
272088757	77399	336,381,836	293,524,227	336,381,836	293,524,227	NC	Onslow	2
270829089	30733	5,234,583	3,797,701	5,175,392	3,773,952	GA	Glynn	1
271451464	53807	61,672,980	42,837,569	48,911,903	39,430,287	FL	Charlotte	4
271812148	67178	516,025	388,809	495,686	380,965	FL	Pinellas	2
270303609	11265	37,231,048	28,989,795	33,828,343	27,875,512	FL	Lee	1
270874886	32439	531,418,007	450,481,656	477,402,693	415,940,827	FL	Lee	3
271861165	68987	47,170,469	41,568,709	43,105,207	39,478,229	RI	Newport	3
270306355	11367	231,865	110,831	186,771	84,934	LA	Terrebonne	4
270773089	28667	318,811,436	237,761,404	227,088,938	192,861,994	FL	Broward	1
271282538	47556	241,524,530	196,299,917	214,578,549	180,884,386	FL	Collier	3
271415503	52474	1,116,267	723,819	848,593	649,130	FL	Miami-Dade	3
272155162	79853	52,728,157	41,336,508	46,910,015	38,794,271	SC	Beaufort	3
270129331	4799	16,051,324	13,206,869	16,051,324	13,206,869	SC	Horry	1
270627899	23287	831,043,382	753,805,283	768,971,291	710,605,561	NC	Brunswick	4
271384690	51343	93,696	45,879	93,696	45,879	SC	Charleston	1
271831045	67874	20,554,745	18,214,126	20,554,745	18,214,126	NC	Hyde	1
272672434	98998	726,808	567,085	718,627	563,709	FL	Okaloosa	4
270682356	25296	1,999,607	1,482,981	1,788,684	1,429,615	GA	McIntosh	3
271287381	47735	54,540	31,052	54,540	31,052	NC	Carteret	1
271990630	73761	795,843	518,173	711,652	443,654	RI	Washington	2
272625728	97267	887,064	432,551	707,326	355,431	LA	Plaquemines	5
272601741	96370	1,081,033	689,749	1,081,033	689,749	SC	Charleston	1
271840524	68219	171,490	85,846	142,169	64,333	FL	Pinellas	1
270750411	27819	97,198,303	90,476,254	97,198,303	90,476,254	FL	Palm Beach	1
270386550	14328	126,399,873	104,419,082	124,940,576	103,550,049	NC	Onslow	1
271278704	47416	238,704,015	226,043,652	238,704,015	226,043,652	NC	Dare	1
271683807	62408	78,480,491	66,507,419	78,480,491	66,507,419	NC	Onslow	1
272527924	93652	110,841,603	89,572,665	110,841,603	89,572,665	NC	Carteret	2
270615293	22813	310,662,114	274,889,155	310,662,114	274,889,155	NC	Onslow	2
271158575	42974	20,397,374	15,540,728	18,450,177	14,971,951	SC	Horry	1
271661516	61586	17,887,448	14,218,256	17,887,448	14,218,256	SC	Charleston	1
272194302	81319	101,173,389	74,777,383	88,824,594	71,102,561	SC	Beaufort	3
270326377	12111	451,309,983	404,923,838	451,309,983	404,923,838	NC	Brunswick	1
270425079	15764	1,234,333	973,295	1,234,333	973,295	FL	Palm Beach	1
271471969	54575	6,444,280	4,721,513	5,786,025	4,555,138	SC	Charleston	1
271699699	62999	101,008,838	83,301,014	101,008,838	83,301,014	NC	Pender	2
272448512	90704	1,927,252	1,313,056	1,788,136	1,236,743	AL	Baldwin	1
272621615	97114	156,916	96,483	113,290	84,768	FL	Miami-Dade	4
270096904	3598	44,038,538	37,893,175	44,038,538	37,893,175	NC	Carteret	2
271000453	37119	2,405,720	1,583,779	1,899,711	1,461,081	FL	Indian River	3
271367647	50711	1,115,162	878,818	1,115,162	878,818	FL	Taylor	2
271459608	54111	3,723,308	2,246,181	3,342,526	2,059,605	LA	Terrebonne	3
271689860	62633	40,808,126	35,517,254	40,808,126	35,517,254	NC	Dare	1
271933447	71660	6,889,205	5,187,511	6,889,205	5,187,511	FL	Franklin	1
272457925	91052	3,480,582	2,935,003	3,480,582	2,935,003	NC	Hyde	1
272498241	92542	735,304,726	670,551,706	716,021,705	655,837,161	NC	Brunswick	2
270197791	7332	74,788,223	60,900,224	74,788,223	60,900,224	NC	Brunswick	1
270649883	24091	135,107,036	105,771,617	125,277,705	102,045,405	SC	Charleston	3
270848440	31465	645,902,114	553,992,858	589,233,285	516,962,183	SC	Horry	3
271283753	47601	8,231,491	6,670,907	8,231,491	6,670,907	NC	Carteret	1
272111156	78218	515,607	385,570	464,503	369,282	FL	Brevard	2
270020633	773	12,765,369	10,336,881	12,765,369	10,336,884	SC	Charleston	1
272059944	76339	50,779,776	42,311,085	50,779,776	42,311,085	SC	Horry	1
270614838	22794	1,470,604,480	1,329,149,829	1,348,297,448	1,236,740,547	NC	Onslow	3
271234760	45790	131,772	78,935	120,410	70,259	FL	Palm Beach	2
271515695	56196	49,907,993	39,319,178	45,919,738	37,837,032	FL	Martin	2
271667563	61811	117,055	67,576	117,055	67,576	NC	Dare	1
270073930	2747	44,257,404	35,812,198	43,757,609	35,633,603	FL	Collier	2
270428779	15897	541,987	453,697	541,987	453,697	NC	Dare	1
271296964	48088	73,933,397	60,150,856	73,933,397	60,150,857	SC	Charleston	2
270270739	10028	13,616	4,147	13,616	4,147	FL	Wakulla	1
271676164	62128	1,729,084	1,389,391	1,729,084	1,389,391	FL	Franklin	2
271874993	69489	28,976,249	24,246,089	28,648,908	24,105,956	NC	Carteret	2
271936674	71775	113,563	57,971	110,665	55,949	AL	Mobile	2
271967674	72927	70,573,062	64,074,274	70,573,062	64,074,274	NC	Dare	1
270859684	31876	2,091,008	1,809,742	2,091,008	1,809,742	NC	Dare	1
271101236	40862	12,860,674	10,209,089	12,860,674	10,209,089	FL	St. Lucie	1
271641706	60846	76,056,087	65,591,428	76,056,087	65,591,428	NC	Carteret	1

EventID	Year	GU_Loss_wDS	GR_Loss_wDS	GU_Loss_xDS	GR_Loss_xDS	LandfallState	LandfallCounty	SS_Intensity
270005344	203	1,366,721	1,021,773	1,301,923	990,004	FL	Palm Beach	2
270158234	5856	19,723	10,308	17,024	8,757	AL	Mobile	4
270613804	22755	671,682	320,190	671,682	320,190	LA	Jefferson	3
270765999	28397	475,328	392,351	475,328	392,351	NC	Hyde	1
272372710	87909	406,289,074	356,749,834	364,089,527	327,684,586	FL	Lee	2
270296343	10990	2,671,514	2,153,755	2,671,514	2,153,755	SC	Charleston	1
270585354	21706	5,158,730	3,955,351	5,100,535	3,931,654	NC	Pender	1
271501682	55684	186,269,938	155,197,579	132,937,946	121,879,270	FL	Miami-Dade	4
272519670	93341	1,344,500	1,035,161	1,344,500	1,035,161	NY	Suffolk	1
272647247	98062	129,425,323	109,341,961	129,425,323	109,341,961	NC	Pender	1
270224313	8309	21,946,973	19,145,222	21,082,520	18,876,640	NC	Dare	2
270403994	14980	751,522,435	664,282,546	689,237,137	619,020,087	NC	Pender	2
270667353	24737	26,003,860	22,889,950	26,003,860	22,889,950	FL	Miami-Dade	1
270857836	31812	47,102,863	39,912,002	46,571,349	39,672,168	NC	Carteret	1
271336070	49550	32,855,326	27,010,399	31,560,313	26,512,784	SC	Horry	1
271696532	62882	1,182,706,798	968,089,627	955,582,314	831,847,429	SC	Georgetown	4
270865854	32103	71,327,308	57,011,121	55,583,566	50,399,190	MA	Dukes	4
270988256	36661	474,796,400	399,438,888	402,866,010	352,558,632	FL	Monroe	2
271538579	57050	303,545,022	260,591,053	303,545,022	260,591,054	NC	Onslow	1
272407883	89212	4,170,394,411	3,679,380,751	3,423,036,624	3,211,748,544	NC	New Hanover	4
272453531	90890	26,949,028	22,544,886	26,949,028	22,544,886	NC	Hyde	2
272659777	98533	962,021,279	868,202,181	914,395,296	832,425,949	NC	Onslow	2
271745009	64693	6,552,209	5,236,960	6,552,209	5,236,960	NC	Carteret	1
271813894	67245	85,547,519	67,998,068	83,361,679	67,198,754	AL	Mobile	3
272099294	77783	19,168,077	15,679,446	19,168,077	15,679,446	FL	Collier	3
270973027	36088	37,560,534	25,640,692	30,085,295	23,538,931	MS	Jackson	4
271770188	65634	135,858,789	103,942,400	122,303,189	99,865,474	GA	McIntosh	3
270080649	2996	106,705,717	80,709,825	89,690,582	74,188,740	FL	Broward	4
270576847	21391	68,405,829	59,547,275	68,405,829	59,547,276	NC	Carteret	1
271970404	73024	20,379,534	16,398,195	20,379,534	16,398,195	NC	Carteret	1
272032115	75309	4,333,131	3,450,146	4,333,131	3,450,146	SC	Charleston	1
272394386	88713	23,947,275	21,456,120	23,947,275	21,456,120	NC	Dare	2
270149937	5556	1,093,203,717	906,873,219	870,805,506	764,940,832	FL	Monroe	3
270258327	9577	3,927,710,706	3,506,245,894	3,233,165,714	3,024,507,127	NC	New Hanover	4
271590486	58960	650,489,869	560,357,764	582,607,568	513,931,059	SC	Charleston	4
270893926	33143	80,882,134	65,228,659	80,882,134	65,228,659	SC	Charleston	2
271246433	46220	68,960	34,907	68,960	34,907	GA	Chatham	1
270260022	9640	229,091	172,592	218,232	167,495	FL	Flagler	1
270379450	14060	8,436,094,360	6,959,039,803	6,215,860,228	5,896,511,811	NC	Brunswick	5
272690235	99656	6,782,502	5,514,830	6,782,502	5,514,830	NC	Dare	1
271883288	69788	48,743,325	38,473,589	48,743,325	38,473,589	NC	Onslow	1
272483869	92011	2,812,979	2,107,300	2,526,384	2,013,956	FL	Volusia	2
272568149	95133	16,572,589	10,768,833	12,993,758	9,867,163	FL	St. Johns	4
272601114	96347	3,853,990	2,733,349	3,445,937	2,555,438	LA	Plaquemines	4
272616497	96923	17,675,380	14,479,613	17,675,380	14,479,613	NC	Carteret	1
270450137	16702	9,315,945	7,408,110	8,157,038	7,194,318	RI	Newport	4
270453784	16834	2,397,082,008	2,142,301,210	2,085,172,321	1,930,446,157	NC	New Hanover	4
270763848	28314	35,240	6,801	35,240	6,801	AL	Baldwin	1
271121707	41612	556,928	454,250	556,928	454,250	NC	Carteret	1
271883498	69795	18,206,483	12,367,767	14,806,342	11,475,806	FL	Monroe	4
270674441	25002	844,915,388	754,370,250	788,929,804	713,708,509	SC	Horry	2
270836183	31005	14,160,629	12,554,068	14,160,629	12,554,068	NC	Dare	1
271224605	45417	6,714,534	5,965,615	6,714,534	5,965,615	VA	Accomack	1
271558843	57794	149,896,081	130,775,305	149,896,081	130,775,305	NC	Brunswick	2
271863900	69090	532,881,461	460,536,105	486,255,066	427,439,343	NC	Brunswick	3
272017830	74777	18,136	10,006	15,315	7,729	FL	Monroe	3
272473263	91624	438,831,290	390,771,777	410,120,314	369,642,613	NC	Hyde	3
270968187	35912	160,334,217	149,468,904	160,334,217	149,468,904	NC	Dare	4
270187722	6948	165,670,295	139,055,277	165,670,295	139,055,277	NC	Onslow	2
270842868	31256	29,193,219	22,971,272	29,193,219	22,971,272	NC	Carteret	1
272677318	99176	94,759,846	86,020,027	89,433,332	82,751,293	RI	Newport	2
270141510	5244	572,291,381	506,551,836	557,189,226	495,645,087	NC	Carteret	3
271326407	49192	129,278,879	116,953,774	129,278,879	116,953,774	NC	Carteret	2
272411424	89342	79,760,130	62,520,637	74,586,784	60,464,925	SC	Charleston	4
270109520	4069	9,247,653	8,166,624	9,247,653	8,166,624	NC	Dare	1
270900115	33383	6,785,984	5,854,998	6,613,524	5,825,493	VA	Accomack	1
271720961	63804	185,024,808	164,794,091	148,128,277	139,017,378	NY	Suffolk	3
272600434	96320	89,724,159	73,902,781	76,515,215	67,014,031	NC	Hyde	3
270055923	2065	1,122,310,591	972,437,001	982,685,265	876,148,593	NC	Brunswick	3
270484861	17976	28,548,045	21,454,965	26,951,003	20,801,403	SC	Charleston	2
271000426	37118	200,694	134,338	200,694	134,338	SC	Beaufort	1

EventID	Year	GU_Loss_wDS	GR_Loss_wDS	GU_Loss_xDS	GR_Loss_xDS	LandfallState	LandfallCounty	SS_Intensity
272006757	74364	144,203,400	120,989,693	119,089,287	106,227,391	FL	Collier	4
270429443	15922	948,935,182	784,784,905	747,872,523	651,473,170	SC	Charleston	4
270955393	35444	169,607	112,021	147,931	92,629	MA	Barnstable	3
271050087	38962	12,524,811	9,277,405	11,323,432	8,869,293	FL	Santa Rosa	3
272224995	82436	11,823,117	10,486,721	11,823,117	10,486,721	FL	Monroe	5
272324877	86149	92,737,493	72,439,835	88,290,903	70,707,119	GA	Chatham	3
272568444	95145	3,193,926	2,053,578	2,438,195	1,881,972	LA	Lafourche	5
271492014	55324	18,854	8,896	17,496	8,129	FL	Volusia	2
272308695	85560	1,033,134,681	954,813,442	990,713,513	921,760,575	NC	Carteret	4
272344155	86868	6,520,236	5,734,456	6,520,236	5,734,456	NC	Dare	1
272450163	90765	370,083	297,972	370,083	297,972	NC	Dare	3
270367534	13627	24,296,847	18,899,858	20,053,490	17,712,724	FL	Monroe	4
271288259	47766	490,061,919	433,720,877	490,061,919	433,720,877	NC	Onslow	3
271383341	51292	147,245,022	119,003,700	131,461,270	111,007,086	FL	Palm Beach	2
271586057	58798	1,515,555,729	1,408,951,632	1,279,456,836	1,248,154,461	NC	Dare	4
271619410	60019	32,905,613	27,236,170	32,905,613	27,236,170	NC	Brunswick	1
271674979	62082	4,250,442	3,026,666	4,250,442	3,026,666	FL	Bay	3
271859637	68928	6,707,400	4,959,576	6,389,490	4,815,610	SC	Charleston	1
270201231	7458	24,705,780	22,597,569	24,705,780	22,597,569	NC	Dare	3
270638074	23662	13,476,276	10,500,150	13,476,276	10,500,150	FL	Citrus	1
270835407	30974	440,348,907	393,891,023	440,348,907	393,891,023	NC	Brunswick	1
272007250	74382	969,194	651,211	862,922	597,854	FL	Pasco	1
272380735	88207	42,922,592	38,327,261	42,922,592	38,327,261	NC	Hyde	1
271093057	40556	2,817,613	2,035,276	2,378,160	1,944,105	NY	Suffolk	3
270147556	5465	1,146,259	720,379	984,440	652,173	MS	Harrison	2
270485059	17983	4,515,600	3,949,352	4,515,600	3,949,352	NC	Dare	1
271033683	38352	4,371,685	3,565,855	4,127,813	3,515,422	NY	Suffolk	2
271848392	68513	1,018,326,893	912,808,014	959,144,015	874,242,164	SC	Horry	3
272324469	86135	2,651,832	2,046,403	2,441,733	1,978,053	FL	Duval	4
271262472	46822	4,114,090	3,134,359	4,114,090	3,134,359	SC	Charleston	1
271761226	65297	159,207	102,684	159,207	102,684	FL	Miami-Dade	1
270643437	23865	15,954,796	13,342,977	15,954,796	13,342,977	SC	Charleston	1
270723708	26824	597,142,086	498,717,951	530,359,080	457,914,145	NC	Brunswick	2
271010872	37504	210,738,211	180,080,324	202,276,091	175,176,803	SC	Horry	3
271281732	47526	19,996,808	16,533,065	19,996,808	16,533,065	NC	Brunswick	1
271363194	50546	296,859,810	270,500,184	285,033,263	261,670,014	NC	Hyde	2
271826474	67707	116,749	64,511	108,284	57,505	FL	Broward	2
270085454	3178	6,978,991	5,933,636	6,900,493	5,913,415	FL	Monroe	2
270231337	8571	29,041	18,016	29,041	18,016	SC	Beaufort	2
271153190	42777	6,718,914	5,872,160	6,718,914	5,872,160	NC	Hyde	1
271165870	43242	340,434,814	279,655,324	298,101,991	252,725,737	NC	Carteret	3
271775068	65810	107,759,202	83,835,271	87,629,139	74,259,130	FL	Brevard	4
272211623	81943	21,172	7,124	20,332	6,801	LA	Plaquemines	3
270388174	14391	82,325,242	72,703,349	82,325,242	72,703,349	NC	Hyde	1
271802084	66807	3,241,329	2,548,617	2,873,791	2,488,471	NY	Suffolk	3
270124547	4627	1,662,648,296	1,494,875,267	1,489,236,825	1,372,344,698	NC	Onslow	4
272645654	98002	14,574	4,684	14,574	4,684	FL	St. Lucie	1
270635046	23552	236,401,036	210,882,569	183,276,142	172,372,872	NY	Suffolk	3
270416547	15450	231,337	100,659	231,337	100,659	AL	Mobile	2
271328913	49285	421,828,884	362,564,349	370,991,380	328,083,041	FL	Collier	2
271520232	56365	1,083,108	846,443	1,055,576	837,229	GA	McIntosh	1
272076702	76955	34,113,129	27,613,307	33,726,981	27,482,717	NC	New Hanover	1
270602086	22321	10,801,074	7,760,232	9,496,703	7,344,070	FL	Charlotte	1
270736838	27318	21,872,790	17,147,131	21,872,790	17,147,131	NC	Carteret	1
271588473	58886	178,457,197	154,580,255	178,457,197	154,580,255	NC	Carteret	2
272115628	78385	410,440,969	374,448,820	410,440,969	374,448,820	NC	Dare	3
272600831	96335	6,821,208	5,535,844	6,237,201	5,423,632	NC	Carteret	1
270247502	9175	1,416,306	1,078,819	1,416,306	1,078,819	SC	Charleston	1
271263397	46855	2,344,384	2,005,546	2,344,384	2,005,546	NC	Dare	1
271594405	59105	204,848,373	173,406,247	204,848,373	173,406,247	SC	Georgetown	1
270961818	35681	73,861,140	60,867,863	73,861,140	60,867,863	FL	Collier	1
271085830	40282	12,675,979	11,245,637	12,532,912	11,189,926	FL	Miami-Dade	3
272533267	93849	38,470	18,547	29,184	13,841	FL	Miami-Dade	4
271127507	41826	4,868,762	4,186,210	4,868,762	4,186,210	NC	Carteret	1
271289557	47814	15,815,674	10,851,791	13,159,819	10,053,659	MS	Jackson	4
271785476	66189	226,264,080	210,682,658	226,264,080	210,682,658	NC	Hyde	2
271935590	71736	6,063,124	4,717,305	5,544,249	4,570,509	FL	Dixie	4
270567064	21026	157,756,262	125,484,202	142,554,467	117,975,381	GA	Chatham	3
271090700	40465	100,069,357	73,668,906	83,180,781	68,531,264	NC	Carteret	1
271536829	56984	50,125,398	40,111,207	50,125,398	40,111,208	NC	Carteret	1
272302862	85338	22,362,571	18,561,423	22,362,571	18,561,423	NC	Carteret	1

EventID	Year	GU_Loss_wDS	GR_Loss_wDS	GU_Loss_xDS	GR_Loss_xDS	LandfallState	LandfallCounty	SS_Intensity
270207447	7689	294,984,305	261,520,768	294,984,305	261,520,769	NC	Brunswick	1
270698197	25873	13,162	6,265	13,162	6,265	FL	Monroe	1
270712142	26390	9,508,602	8,412,673	9,508,602	8,412,673	FL	Palm Beach	2
272285429	84684	1,128,013	519,407	1,128,013	519,407	FL	Wakulla	1
272638071	97727	21,554,280	18,788,512	21,006,087	18,663,958	NY	Suffolk	2
272663474	98672	138,670,523	109,510,725	137,093,018	108,874,483	SC	Charleston	3
270237035	8783	425,206	251,100	363,871	205,393	FL	Brevard	3
271840199	68208	71,140,197	56,490,963	69,321,088	55,813,781	FL	Wakulla	4
271800480	66748	60,526	43,038	60,526	43,038	GA	Glynn	2
270382204	14166	1,654,293	1,251,346	1,575,761	1,217,665	SC	Charleston	2
270530232	19652	124,196,871	108,133,116	124,196,871	108,133,116	FL	St. Lucie	1
270804542	29830	525,386,959	450,922,066	445,047,291	396,111,606	FL	Broward	3
271074272	39856	709,603,961	614,975,048	568,508,860	515,998,329	NC	Carteret	4
271108805	41140	18,796,236	15,077,970	18,796,236	15,077,970	SC	Charleston	1
271366086	50655	24,973,678	17,693,329	21,141,310	16,773,211	SC	Beaufort	3
272248633	83322	1,627,034	1,142,762	1,608,686	1,134,937	MS	Jackson	2
272468913	91466	42,774,643	35,078,025	42,774,643	35,078,026	SC	Horry	1
270708191	26238	27,213,256	21,935,263	27,213,256	21,935,264	SC	Charleston	2
270857474	31799	37,331,739	30,391,428	37,331,739	30,391,428	NC	New Hanover	1
272047942	75890	310,988,250	276,412,806	280,935,155	255,271,390	NC	Carteret	2
272264447	83894	4,859,613	4,167,174	4,859,613	4,167,174	NC	Dare	1
272265547	83935	74,942,010	61,057,622	71,365,328	59,383,103	SC	Charleston	3
271202372	44593	4,749,777,592	4,002,202,157	3,323,215,635	3,147,235,967	FL	Sarasota	4
272203631	81655	18,341,289	16,303,116	18,341,289	16,303,116	NC	Hyde	1
272217777	82169	660,581	542,878	660,581	542,878	NC	Dare	1
270662318	24553	5,251,931	4,620,893	5,251,931	4,620,893	NC	Dare	2
270968608	35927	257,843	181,967	215,748	161,725	FL	Broward	4
272032539	75325	649,768,651	561,813,900	596,260,568	524,219,266	NC	Onslow	3
272699020	99975	470,955	383,083	444,633	379,068	NC	Dare	1
271895977	70261	8,937	2,512	8,937	2,512	SC	Charleston	1
271854251	68727	11,612,552	9,431,525	11,612,552	9,431,525	NC	Brunswick	1
270089385	3323	5,407,857	4,675,332	5,407,857	4,675,332	NC	Dare	1
270276895	10253	20,541,360	15,969,343	20,541,360	15,969,343	NC	Carteret	1
270838433	31093	50,325,510	40,822,392	50,325,510	40,822,392	FL	Monroe	1
271667624	61813	67,355,334	52,231,100	64,677,433	51,277,018	SC	Beaufort	2
272150323	79678	704,052,225	623,351,250	652,007,398	586,278,167	NC	Brunswick	3
272591961	95996	66,024,719	52,709,349	66,024,719	52,709,351	SC	Charleston	2
270306199	11362	42,954,174	34,199,160	42,954,174	34,199,160	NC	Carteret	1
271770485	65646	15,445,937	13,666,545	15,445,937	13,666,545	FL	Collier	1
272686946	99532	5,834,497	5,147,107	5,834,497	5,147,107	NC	Dare	1
270055712	2057	69,516,481	55,308,602	69,516,481	55,308,603	SC	Horry	3
270466220	17295	25,955	6,754	24,717	6,212	FL	Brevard	3
272643023	97907	86,399	25,579	82,266	23,386	FL	Manatee	2
270419523	15563	2,824,510	1,714,355	2,792,601	1,692,783	FL	Taylor	2
270493180	18285	3,962,818	3,142,945	3,962,818	3,142,945	FL	Taylor	2
271408335	52207	239,902,700	199,255,563	239,902,700	199,255,563	NC	Carteret	2
271824659	67640	2,140,081,470	1,921,232,989	1,807,666,468	1,707,301,526	SC	Horry	4
272030412	75248	49,056,952	43,955,204	49,056,952	43,955,204	NC	Currituck	1
270590955	21910	10,648,488	8,671,220	10,648,488	8,671,220	GA	McIntosh	1
270990284	36736	10,404,728	8,117,791	9,736,844	7,934,926	FL	Indian River	1
270989058	36692	46,970,723	42,234,904	46,970,723	42,234,904	NC	Dare	1
271600083	59309	489,622,793	470,583,563	489,622,793	470,583,563	NC	Dare	2
271971779	73076	128,085,994	112,651,721	128,085,994	112,651,721	NC	Carteret	1
270732405	27146	658,307	419,701	550,977	368,420	GA	Chatham	4
270754974	27982	6,995	1,913	5,370	1,044	FL	Miami-Dade	4
271205651	44708	321,720,436	305,967,817	321,720,436	305,967,817	NC	Dare	2
271240536	46001	53,271,752	42,810,164	49,824,746	41,313,508	NC	New Hanover	1
271295146	48017	225,760,911	208,824,012	225,760,911	208,824,012	NC	Hyde	2
272568948	95163	29,647,879	24,681,605	28,892,786	24,411,858	NC	Carteret	1
270070431	2614	1,889,087	1,551,748	1,840,982	1,540,865	RI	Washington	1
271538831	57059	36,732,703	29,388,782	36,732,703	29,388,782	NC	Carteret	1
271944938	72071	68,181,596	58,590,239	68,181,596	58,590,239	NC	Carteret	1
272464674	91306	136,385,519	121,149,849	124,588,469	113,531,408	NC	Currituck	2
272616203	96912	389,694	287,296	389,694	287,296	SC	Charleston	1
270236638	8768	27,056,527	21,368,497	27,056,527	21,368,497	NC	Carteret	1
270860345	31899	99,701,919	81,864,203	95,669,065	79,513,635	FL	Monroe	2
271246830	46235	21,805,088	16,961,706	21,247,006	16,755,663	FL	Miami-Dade	2
271304447	48371	6,313,448	4,696,423	6,064,032	4,590,941	FL	Miami-Dade	2
272388867	88508	29,031,485	24,302,089	29,031,485	24,302,089	FL	St. Johns	1
272513837	93121	207,344,785	165,873,441	182,736,746	153,077,325	FL	Lee	1
270157627	5834	88,287,478	70,827,728	88,287,478	70,827,728	NC	Carteret	1

EventID	Year	GU_Loss_wDS	GR_Loss_wDS	GU_Loss_xDS	GR_Loss_xDS	LandfallState	LandfallCounty	SS_Intensity
271285770	47674	11,444,845	8,529,125	10,396,924	8,169,790	FL	Flagler	3
271504870	55798	2,189,928	1,538,926	1,973,295	1,459,638	FL	Palm Beach	1
271946008	72113	17,636	8,585	17,636	8,585	FL	Broward	1
270565663	20974	486,004,090	440,842,309	486,004,090	440,842,309	NC	Carteret	3
270971040	36014	17,401,335	14,175,013	17,401,335	14,175,013	SC	Charleston	1
271385427	51370	16,153	8,222	16,153	8,222	FL	Okaloosa	3
272099178	77778	12,172,224	9,583,849	12,172,224	9,583,849	SC	Charleston	1
272130958	78963	28,570,676	24,255,468	28,570,676	24,255,469	NC	Carteret	1
271554096	57621	2,483,910,458	2,199,074,183	2,056,970,045	1,906,704,569	NC	Brunswick	4
271670442	61916	10,395,299	8,402,330	10,395,299	8,402,330	SC	Charleston	1
272595304	96125	251,340	197,380	251,340	197,380	VA	Virginia Beach (	1
270386015	14307	3,994,940	2,747,444	3,455,647	2,546,843	FL	Palm Beach	1
270428752	15896	81,601,260	74,321,710	81,601,260	74,321,710	NC	Dare	1
271276384	47330	1,215,951,084	1,109,970,176	1,072,022,408	999,916,460	NC	New Hanover	3
271684602	62439	50,174,593	39,230,076	49,604,937	39,018,938	GA	Chatham	2
272087267	77343	70,361,696	64,827,184	70,361,696	64,827,184	NC	Dare	2
272637578	97708	526,743	302,172	474,530	261,297	FL	Bay	1
270269268	9973	3,746,925	2,350,964	2,907,956	2,104,526	FL	Indian River	3
271228115	45547	2,030,270	1,714,434	2,030,270	1,714,434	NC	Dare	1
272219393	82228	75,784,203	62,362,611	75,784,203	62,362,611	NC	Carteret	1
272267848	84019	81,553,680	67,729,833	81,553,680	67,729,833	FL	St. Lucie	1
270208769	7737	13,677,508	11,694,923	13,523,300	11,642,743	NC	Carteret	1
271603671	59444	87,417	42,249	87,417	42,249	RI	Newport	1
272062639	76437	6,965,748	6,134,775	6,965,748	6,134,775	NC	Dare	3
272667530	98819	62,748,638	38,774,396	44,801,510	35,244,490	FL	Palm Beach	5
270278705	10320	3,200,062,528	2,888,574,184	2,725,554,624	2,557,678,603	NC	New Hanover	4
271322614	49050	17,634,029	13,987,848	17,634,029	13,987,848	NC	Carteret	2
270989371	36703	73,532,743	56,557,766	61,619,240	51,562,563	SC	Georgetown	2
271144684	42461	9,922	3,967	9,922	3,967	NC	Hyde	1
271468715	54456	36,234	9,726	36,234	9,726	FL	Miami-Dade	1
270137989	5116	4,181,714	3,126,990	4,017,196	3,069,189	LA	Jefferson	2
271035084	38404	17,277,328	13,992,050	17,277,328	13,992,050	FL	Volusia	1
271171126	43442	44,990,311	36,925,351	44,990,311	36,925,351	NC	Brunswick	1
271602884	59414	29,416,068	25,036,901	29,416,068	25,036,901	NC	Carteret	1
270719121	26652	353,894,658	320,962,129	353,894,658	320,962,129	SC	Horry	2
271266676	46970	13,806,265	11,219,212	13,651,087	11,177,956	FL	Brevard	2
271589585	58927	925,635	557,756	925,635	557,756	FL	Okaloosa	3
271980150	73381	79,125,082	69,355,577	79,125,082	69,355,577	NC	Carteret	1
271446768	53636	8,138,363	6,305,478	8,138,363	6,305,478	NC	Carteret	1
270125027	4645	24,199,041	21,563,490	24,199,041	21,563,490	NY	Suffolk	2
270554280	20542	669,878	494,991	573,181	481,282	FL	Monroe	2
270898870	33333	118,635	63,359	112,006	58,816	FL	Walton	4
271226240	45476	35,827,027	28,429,856	35,827,027	28,429,856	NC	New Hanover	1
271794169	66513	1,047,771,798	900,294,780	849,639,240	765,927,421	FL	Lee	3
272261881	83803	6,812,781	6,026,309	6,812,781	6,026,309	NC	Dare	1
271370959	50831	132,930,194	113,784,347	122,236,685	107,022,839	FL	Collier	3
271625818	60257	28,454,349	24,485,171	28,454,349	24,485,171	NC	Dare	2
271898847	70372	57,872,947	47,744,650	51,032,859	44,582,633	FL	Collier	3
272480466	91884	12,889,285	8,892,400	10,259,864	8,425,341	FL	Monroe	3
272640577	97820	34,398,736	26,946,674	31,912,556	26,183,742	FL	Hernando	2
270482631	17895	5,706,969	4,150,156	5,706,969	4,150,158	SC	Charleston	1
271118047	41479	2,416,427	1,544,968	1,850,601	1,367,377	FL	Miami-Dade	4
271181029	43802	2,169,681	1,480,323	1,863,534	1,383,257	FL	Collier	2
271259736	46715	2,319,806	1,907,336	2,319,806	1,907,336	GA	Chatham	1
271523323	56482	2,010,410	1,626,505	2,010,410	1,626,505	SC	Charleston	1
272039949	75599	155,486,884	120,725,395	119,908,155	101,142,472	FL	Collier	3
272528387	93669	8,642,028	5,711,294	6,529,092	5,345,627	FL	Manatee	3
271349563	50042	431,411,426	365,509,691	399,582,357	345,666,134	SC	Horry	2
271628839	60367	42,236,475	35,260,227	38,611,055	33,995,221	NC	Hyde	1
272341775	86778	20,058,822	15,343,174	18,457,154	14,864,691	FL	Okaloosa	3
272358270	87384	606,883,242	518,268,197	544,421,295	475,353,148	NC	Carteret	3
270086673	3222	38,669,838	32,717,051	38,669,838	32,717,051	NC	Carteret	1
270546418	20246	2,413,122	1,707,578	2,063,910	1,613,125	GA	Chatham	4
270631615	23426	544,052,404	507,771,257	529,893,007	496,531,797	NC	Hyde	3
270953999	35392	8,752,373	5,798,165	7,260,848	5,355,300	LA	Terrebonne	4
271843355	68328	38,038,938	33,865,556	38,038,938	33,865,556	NC	Hyde	2
272305663	85443	16,932,228	14,956,534	16,932,228	14,956,534	NY	Suffolk	1
270130428	4839	3,780,450	3,274,164	3,780,450	3,274,164	NC	Dare	2
270541423	20060	1,189,867,025	1,088,943,262	1,130,864,805	1,044,426,860	NC	Onslow	3
272097731	77728	1,712,194	1,362,987	1,712,194	1,362,987	SC	Charleston	1
272253369	83496	463,998,512	409,393,354	463,998,512	409,393,354	NC	Brunswick	2

EventID	Year	GU_Loss_wDS	GR_Loss_wDS	GU_Loss_xDS	GR_Loss_xDS	LandfallState	LandfallCounty	SS_Intensity
270282449	10457	223,803,404	192,399,623	221,225,814	190,792,349	NC	Onslow	2
270473023	17546	3,865,601	3,357,981	3,865,601	3,357,981	NC	Dare	1
270560234	20768	73	11	73	11	LA	Terrebonne	2
272454491	90925	98,891,620	84,847,052	96,357,036	83,609,893	NC	Dare	1
272538457	94035	51,675,972	40,946,793	47,231,630	39,279,153	NC	Brunswick	1
271228012	45543	6,813,920	5,180,756	6,432,198	5,053,085	SC	Beaufort	2
272644952	97977	168,073,914	139,568,429	158,591,419	134,520,062	FL	Pinellas	1
272683095	99394	25,853,995	21,052,158	25,853,995	21,052,158	NC	Carteret	1
270196004	7267	8,875,866	7,317,039	8,875,866	7,317,039	NC	Carteret	1
270601474	22299	4,501,029	3,913,095	4,501,029	3,913,095	NC	Dare	1
270847238	31421	613,329,610	539,878,673	563,430,227	502,725,004	NC	Brunswick	3
271135013	42099	10,026,763	8,632,568	10,026,763	8,632,568	NC	Dare	1
271427272	52917	387,868,709	330,185,005	319,774,392	286,249,691	FL	Monroe	4
272265540	83935	329,176,956	274,505,055	313,264,436	264,965,041	FL	Sarasota	1
272470349	91517	164,906,738	143,150,364	125,973,071	117,513,080	NY	Nassau	3
270077218	2867	34,822,396	28,743,656	34,822,396	28,743,657	SC	Beaufort	2
271044973	38774	291,104,427	259,538,403	291,104,427	259,538,403	NC	Carteret	3
271732732	64229	310,219	230,962	310,219	230,962	GA	Chatham	1
272070253	76720	65,039,214	52,086,177	65,039,214	52,086,177	SC	Charleston	2
272076198	76937	306,212	157,982	291,643	148,309	FL	Miami-Dade	1
272341985	86785	26,082,399	23,330,689	26,082,399	23,330,689	NC	Dare	2
272541655	94155	3,122,790	2,606,790	3,122,790	2,606,790	FL	Miami-Dade	1
271434740	53190	16,210,793	11,861,449	14,597,304	11,210,162	NC	Pender	1
271883884	69811	1,592,620,529	1,295,602,939	1,125,185,327	992,737,302	FL	Collier	5
272150330	79678	11,638,628	9,703,287	10,800,179	9,540,709	NC	Hyde	1
272282644	84578	19,407,020	15,209,301	19,407,020	15,209,303	SC	Charleston	2
271891365	70082	150,813	84,041	150,813	84,041	FL	Pinellas	1
270378170	14011	230,351,614	202,382,848	230,351,614	202,382,848	NC	Carteret	2
270947998	35168	385,178,923	346,592,628	385,178,923	346,592,628	NC	Hyde	3
270960748	35639	402,413	264,527	340,741	237,924	FL	Palm Beach	2
272315490	85806	546,782,011	490,408,885	540,474,745	485,822,193	NC	Brunswick	2
270520506	19301	1,046,594	816,609	1,046,594	816,609	NY	Nassau	1
271526413	56598	414,056,017	370,467,002	390,641,387	353,289,173	NC	Dare	2
271371456	50849	30,289,389	27,018,515	30,289,389	27,018,515	NC	Hyde	1
271443536	53518	155,937,061	121,770,742	147,146,078	118,358,690	SC	Charleston	2
272286926	84740	406,185,360	349,562,159	395,380,795	342,557,130	FL	Collier	2
272426545	89897	176,498,279	147,797,530	174,461,308	146,603,725	FL	Monroe	2
272620091	97057	330,151	249,473	330,151	249,473	GA	Glynn	2
270716753	26562	6,878,469	6,076,060	6,878,469	6,076,060	NC	Dare	1
270803430	29789	98,109,151	74,384,257	88,052,438	71,403,501	SC	Charleston	4
271919538	71150	175,085,455	150,287,822	175,085,455	150,287,822	NC	Carteret	1
272009915	74484	3,168,995	2,449,463	3,168,995	2,449,464	LA	Lafourche	3
272493718	92373	8,843,080	6,429,243	7,966,461	6,145,154	NC	Pender	1
271567687	58111	121,047,553	110,415,890	121,047,553	110,415,890	NC	Hyde	1
271811419	67152	142,618,285	134,142,561	142,618,285	134,142,561	NC	Dare	3
271956555	72511	96,573,700	75,179,896	88,852,669	72,087,887	SC	Charleston	3
272151434	79718	110,732,245	92,316,100	110,732,245	92,316,100	NC	New Hanover	1
272533573	93860	63,997,695	53,641,164	63,997,695	53,641,164	FL	Collier	3
270794941	29481	156,985,338	135,323,608	155,193,711	134,182,714	NC	Brunswick	1
270824574	30566	38,253,551	34,560,270	38,253,551	34,560,270	NC	Dare	1
271187778	44050	114,516,940	94,511,675	94,910,916	84,432,167	FL	Broward	2
271210922	44905	37,392,416	31,987,091	37,392,416	31,987,091	SC	Charleston	1
271576045	58418	1,685,827	1,331,899	1,685,827	1,331,899	SC	Georgetown	1
271073503	39825	768,985	600,856	768,985	600,856	FL	Palm Beach	2
270146563	5427	39	1	35	0	LA	Terrebonne	3
272284852	84661	661,816,519	588,965,083	644,364,933	576,100,147	NC	New Hanover	2
272389661	88538	205,981,008	193,297,761	205,981,008	193,297,761	NC	Hyde	2
272469124	91474	39,855,588	31,163,827	39,855,588	31,163,827	NC	Carteret	1
272472573	91599	1,152,287	846,885	1,047,328	808,147	AL	Mobile	3
271129562	41899	589,282	499,057	589,282	499,057	NC	Dare	1
271597945	59233	50,197,007	43,759,120	50,197,007	43,759,120	NC	Dare	1
272621996	97127	119,824	55,417	111,119	50,596	FL	Miami-Dade	2
272636756	97679	70,418,519	51,271,917	62,382,992	48,501,644	FL	Gulf	4
270811054	30064	685,887,302	637,718,459	616,540,045	582,143,670	NC	Hyde	3
272105673	78011	17,796,295	14,819,069	17,343,140	14,672,163	NC	Hyde	1
270018868	706	71,785,026	62,552,133	65,220,973	59,305,888	NY	Suffolk	2
270446830	16579	1,656,702	1,374,547	1,656,702	1,374,547	SC	Charleston	1
272080938	77110	365,379,345	303,552,107	320,980,454	273,882,132	NC	Carteret	3
272244526	83168	152,153,017	124,644,496	150,417,734	123,692,637	SC	Georgetown	2
272261262	83781	1,438,367,738	1,265,025,333	1,096,091,302	1,011,556,670	FL	Lee	2
272653122	98284	7,063,665	5,646,307	7,063,665	5,646,307	SC	Charleston	1

EventID	Year	GU_Loss_wDS	GR_Loss_wDS	GU_Loss_xDS	GR_Loss_xDS	LandfallState	LandfallCounty	SS_Intensity
270359079	13317	7,166,892	5,425,555	6,765,194	5,281,727	SC	Charleston	3
270730927	27090	23,547,055	17,369,531	20,194,135	16,088,873	SC	Beaufort	4
272610481	96700	45,830,935	38,837,800	45,830,935	38,837,800	NC	Dare	1
271213749	45010	1,532,956	1,040,321	1,532,956	1,040,321	SC	Charleston	1
272219400	82228	33,527,326	27,767,710	33,527,326	27,767,710	NC	Brunswick	1
272259989	83732	64,333,014	53,711,580	64,333,014	53,711,580	NC	Carteret	2
272668642	98860	2,386,722	1,935,242	2,273,568	1,910,533	FL	Collier	1
270456362	16931	3,895,269	2,861,759	3,371,894	2,738,987	SC	Charleston	2
270517236	19183	394,711,780	322,302,095	354,960,278	300,420,683	SC	Georgetown	3
272397467	88827	1,102,448,536	986,773,538	1,047,245,900	948,495,050	NC	Carteret	3
271740276	64514	158,121	83,141	143,707	71,676	TX	Brazoria	4
270419709	15570	206,931,582	175,712,912	206,931,582	175,712,912	NC	Brunswick	1
272554825	94642	12,676,792	10,356,109	11,337,191	10,059,445	NY	Suffolk	3
270496377	18404	280,129	201,156	280,129	201,156	GA	Chatham	1
271054305	39118	728,317	463,103	579,373	396,705	FL	Miami-Dade	3
270125466	4659	39,566,456	32,190,437	39,566,456	32,190,437	SC	Charleston	2
272093988	77592	2,997,108	2,267,726	2,997,108	2,267,726	FL	Miami-Dade	1
270549917	20377	47,455,000	39,383,498	47,455,000	39,383,498	NC	Brunswick	1
270609021	22576	167,740,825	156,543,116	167,740,825	156,543,116	NC	Hyde	2
271889749	70023	17,726,072	14,737,228	17,726,072	14,737,228	FL	Collier	1
272097930	77736	43,729,682	39,316,067	43,729,682	39,316,067	NC	Dare	2
272250417	83389	20,402,869	15,872,552	20,402,869	15,872,552	SC	Charleston	1
270537102	19900	51,082,411	39,877,962	51,082,411	39,877,962	SC	Georgetown	1
271375841	51014	1,592,785,927	1,406,555,447	1,384,813,097	1,259,114,037	NC	New Hanover	2
271447656	53668	18,977,651	15,115,169	18,977,651	15,115,169	SC	Charleston	1
272055749	76179	453,076	376,737	453,076	376,737	NC	Dare	1
272661201	98587	3,704,077	2,818,068	3,704,077	2,818,068	NC	Carteret	1
271085516	40270	57,316,423	50,513,212	55,054,357	49,511,684	NC	Hyde	1
271764035	65403	359,397	219,209	298,289	185,878	FL	Indian River	3
271973280	73131	21,326,915	18,960,575	21,326,915	18,960,575	NC	Hyde	1
272051212	76013	14,840,021	12,167,840	13,426,613	11,891,834	VA	Northampton	1
270443162	16439	101,307	54,727	101,307	54,727	GA	Camden	1
270345982	12835	226,562,680	199,780,745	226,562,680	199,780,745	NC	Dare	2
271836184	68059	5,771,976	5,077,576	5,771,976	5,077,576	NC	Dare	1
270217694	8066	757,615,607	667,071,656	737,395,712	652,891,047	NC	Carteret	2
270589633	21862	19,683,703	15,987,476	19,683,703	15,987,477	NC	New Hanover	1
270671447	24890	314,468,180	257,038,980	271,243,014	232,277,560	SC	Georgetown	2
270790324	29312	45,654	13,396	36,572	7,584	FL	Broward	2
271434225	53173	175,249	88,073	175,249	88,073	NC	Carteret	1
272443258	90509	7,984,917	6,820,954	7,984,917	6,820,954	NC	Carteret	1
271478735	54829	95,050,386	82,344,091	88,888,252	78,849,309	FL	Brevard	2
272637788	97715	8,970,629	6,935,210	8,970,629	6,935,210	NC	Carteret	1
270778297	28866	759,201	523,790	598,334	496,752	NJ	Atlantic	2
271460471	54144	219,421,573	192,443,477	216,908,071	190,735,351	SC	Charleston	3
270729116	27023	291,287	165,527	245,852	129,764	FL	Miami-Dade	3
270238357	8830	286,867,496	233,437,987	232,511,981	200,134,747	NC	Carteret	3
270771675	28611	1,488,601	1,200,754	1,488,601	1,200,754	SC	Charleston	2
270842074	31226	136,495	73,173	136,495	73,173	SC	Beaufort	1
272569868	95196	1,053,028,986	997,656,107	871,865,622	847,710,717	NC	Dare	3
270970735	36004	4,567,273	3,355,492	4,567,273	3,355,492	NC	Carteret	1
271934490	71695	11,985,739	10,152,436	11,418,413	10,030,983	NC	Hyde	1
270855973	31744	630,915	479,702	630,915	479,702	FL	Miami-Dade	1
270710465	26326	194,146	130,682	194,146	130,682	NC	Dare	1
270978287	36290	3,937,428	3,375,913	3,937,428	3,375,913	NC	Hyde	2
270621087	23029	2,702,995	2,328,051	2,702,995	2,328,051	FL	Miami-Dade	2
270854697	31695	18,941,626	15,470,962	18,941,626	15,470,963	SC	Charleston	1
270888727	32950	2,068,023	1,265,669	2,068,023	1,265,669	FL	Bay	2
271042545	38686	30,494,218	23,868,181	30,148,828	23,747,575	FL	Dixie	3
272063431	76467	1,200,537,335	1,060,521,594	1,007,147,555	916,520,344	NC	Brunswick	3
271301776	48268	112,356,896	91,784,895	112,356,896	91,784,895	NC	Carteret	2
270246918	9152	166,435,053	129,636,576	145,267,123	118,580,636	NC	Onslow	1
270986563	36598	11,335,213	8,732,755	11,335,213	8,732,755	SC	Beaufort	2
271366284	50662	8,465,169	6,555,972	8,248,589	6,493,228	SC	Charleston	2
271381050	51206	200,506,330	166,434,712	200,506,330	166,434,712	NC	Pender	2
272206358	81753	37,068,856	30,903,533	37,068,856	30,903,533	NC	Dare	2
270708696	26257	121,664,018	99,421,533	121,664,018	99,421,533	NC	New Hanover	2
271280526	47483	83,098,875	71,799,493	83,098,875	71,799,493	NC	Carteret	1
272049217	75938	32,471,931	25,343,577	32,471,931	25,343,581	NC	Carteret	1
270036350	1351	9,382,209	7,552,543	9,382,209	7,552,544	FL	Miami-Dade	1
270498651	18492	496,430,569	442,360,295	496,430,569	442,360,295	NC	Carteret	2
270525637	19488	7,372,719	5,608,040	7,372,719	5,608,040	NC	Carteret	1

EventID	Year	GU_Loss_wDS	GR_Loss_wDS	GU_Loss_xDS	GR_Loss_xDS	LandfallState	LandfallCounty	SS_Intensity
271582764	58675	461,765	275,684	461,765	275,684	GA	Chatham	2
270430364	15956	35,546,713	28,418,496	35,546,713	28,418,497	SC	Beaufort	2
271009100	37443	71,544,493	64,289,584	69,715,023	63,368,459	NY	Suffolk	2
271165863	43242	4,728	1,695	4,728	1,695	AL	Baldwin	2
271928655	71481	1,455,367,676	1,290,798,690	1,276,813,609	1,171,337,743	NC	New Hanover	4
272328670	86291	138,643,375	113,616,133	133,120,078	110,699,469	SC	Georgetown	1
272588169	95861	4,794,679	4,193,967	4,794,679	4,193,967	FL	Miami-Dade	1
270700030	25939	110,623,484	79,622,966	92,138,890	73,632,362	SC	Beaufort	4
271564945	58012	47,649,246	39,106,771	47,649,246	39,106,772	NC	Brunswick	1
271737216	64397	55,145,225	45,159,580	55,145,225	45,159,580	SC	Georgetown	2
270442569	16417	732,757	418,711	732,757	418,711	GA	Glynn	2
270735016	27251	25,964,062	23,160,429	25,964,062	23,160,429	NC	Hyde	1
270744271	27601	74,719,721	67,814,887	69,287,731	64,429,669	NC	Dare	1
271880321	69683	227,621,851	182,500,431	186,918,072	161,413,887	NY	Queens	2
270659305	24442	21,063,803	15,831,145	19,886,441	15,306,710	AL	Baldwin	3
271413912	52416	351,112,268	280,715,116	314,779,421	261,529,366	FL	Monroe	2
272565541	95037	19,657,600	15,528,434	19,657,600	15,528,434	NC	Carteret	1
272573924	95343	1,691,015,869	1,455,247,260	1,322,773,940	1,209,142,357	FL	Palm Beach	3
270615875	22836	84,752,607	70,332,058	84,752,607	70,332,059	NC	Carteret	1
270895485	33205	23,273,467	19,666,356	21,779,480	19,247,343	NC	Hyde	1
271658102	61460	32,845,759	25,706,138	32,845,759	25,706,138	NC	Onslow	1
272032546	75325	394,233,764	358,491,889	362,405,283	333,874,119	NC	Hyde	3
272060612	76363	61,378,134	53,308,635	61,378,134	53,308,635	NC	Hyde	2
270142332	5273	12,487,131	11,098,503	12,487,131	11,098,503	NC	Dare	1
271154699	42833	58,736,328	47,030,259	55,927,502	45,566,327	FL	Levy	1
271159056	42990	12,090,558	8,102,053	9,448,567	7,641,614	FL	Lee	3
271787527	66269	542,221,002	446,343,750	491,684,920	414,669,496	SC	Charleston	4
271804363	66893	22,395,690	17,944,259	22,395,690	17,944,259	NC	Onslow	1
272339437	86693	17,928,981	14,123,383	17,928,981	14,123,384	SC	Charleston	1
270065866	2440	1,206,548	1,035,431	1,206,548	1,035,431	NC	Carteret	1
270698911	25898	35,383,606	28,050,613	32,823,650	27,171,982	NC	Brunswick	1
271181899	43835	11,273,037	9,952,872	11,273,037	9,952,872	NC	Hyde	1
271181113	43806	328,418	231,004	328,418	231,004	SC	Charleston	1
270449258	16667	24,018,770	19,263,934	24,018,770	19,263,934	NC	Carteret	1
270770005	28547	466,394	323,097	466,394	323,097	FL	Franklin	3
270867498	32162	446,972,290	373,373,035	366,981,099	322,455,459	FL	Palm Beach	3
271507093	55879	954,378	669,771	954,378	669,771	SC	Charleston	1
272095604	77651	878,142	756,826	878,142	756,826	NC	Dare	1
270888631	32946	96,477	51,205	79,767	38,560	LA	Lafourche	3
270411353	15256	2,277,829	1,621,243	2,277,829	1,621,243	SC	Charleston	1
270676035	25063	4,977,917	3,725,905	4,700,027	3,638,326	FL	Palm Beach	2
270911412	33796	430,286	225,094	425,442	221,357	FL	Hernando	2
272338530	86662	72,416,510	58,135,580	72,416,510	58,135,580	NC	New Hanover	1
270346303	12847	228,953,148	189,922,887	228,953,148	189,922,889	FL	Monroe	1
270486263	18029	587,853,678	520,973,179	581,056,058	516,151,128	NC	Brunswick	2
270999902	37099	23,770,212	21,280,600	23,770,212	21,280,600	NC	Dare	1
272115922	78396	168,657,897	143,878,106	168,657,897	143,878,106	NC	Carteret	2
272465564	91340	110,974,097	98,665,399	100,311,764	92,185,371	NC	Dare	2
271121810	41616	11,560,710	9,709,186	10,726,946	9,505,325	NC	Dare	1
271038745	38544	95,657	43,007	95,657	43,007	LA	Cameron	4
271254224	46510	18,797	7,405	15,471	6,121	MS	Harrison	4
271257432	46628	741,249,943	633,701,642	638,600,688	567,186,827	FL	Monroe	4
272177940	80714	6,614,576	5,089,015	6,138,054	4,952,192	FL	Pinellas	1
270995785	36941	15,181,584	11,110,006	14,203,533	10,690,452	FL	Miami-Dade	3
271446557	53628	4,194,465,617	3,696,326,254	3,369,331,364	3,177,549,429	NC	Brunswick	4
271931541	71589	39,723,134	35,155,088	39,723,134	35,155,088	NC	Carteret	1
270755574	28004	19,192,623	14,579,245	18,702,064	14,397,140	NC	New Hanover	1
271428895	52976	7,666,432	6,773,787	7,666,432	6,773,787	NC	Dare	2
271626104	60267	715,399	360,680	715,399	360,681	SC	Charleston	1
272192347	81249	529,019	363,213	529,019	363,213	FL	Gulf	2
270344290	12773	1,142,771,799	994,167,044	999,355,924	902,039,409	NC	New Hanover	4
270844962	31336	56,827,029	42,959,324	48,039,736	39,177,211	FL	Collier	2
271064033	39479	7,295,483	6,395,138	7,295,483	6,395,138	NC	Hyde	1
271101958	40888	69,665,531	63,753,360	69,665,531	63,753,360	NC	Hyde	2
271389487	51516	11,992,085	8,619,411	9,929,146	8,234,758	SC	Beaufort	4
271649829	61149	4,635,586	2,875,606	3,634,511	2,518,570	TX	Brazoria	5
271685983	62490	29,180,448	23,538,708	29,180,448	23,538,708	GA	McIntosh	2
272383176	88296	114,146,574	94,271,237	114,146,574	94,271,237	NC	Brunswick	1
272686473	99514	480,047	207,860	436,168	180,403	FL	Dixie	1
271299660	48190	4,555,064,509	3,861,712,015	3,391,545,670	3,217,403,622	FL	Sarasota	3
272180842	80820	50,469,509	46,373,224	50,469,509	46,373,224	NC	Dare	3

EventID	Year	GU_Loss_wDS	GR_Loss_wDS	GU_Loss_xDS	GR_Loss_xDS	LandfallState	LandfallCounty	SS_Intensity
271133087	42027	49,758,609	37,837,314	36,985,206	32,974,526	FL	Lee	1
271566877	58082	571,970	422,625	571,970	422,625	SC	Georgetown	1
272309803	85602	126,166,614	100,054,203	90,077,579	81,042,800	NY	Nassau	4
270485572	18003	749,454,581	670,077,905	719,069,053	647,923,525	NC	Brunswick	3
270813070	30139	28,823,002	23,617,920	28,823,002	23,617,920	NC	New Hanover	2
270911522	33800	20,401,321	16,103,154	20,401,321	16,103,154	NC	New Hanover	1
270274793	10175	546,076,961	453,972,382	497,966,819	423,225,636	NC	Carteret	3
270622433	23083	888,017,276	804,465,046	814,750,503	750,385,027	SC	Horry	3
271921198	71207	19,129,734	17,162,580	19,129,734	17,162,580	NC	Dare	3
272675592	99113	10,444,838	8,403,184	10,444,838	8,403,184	FL	Taylor	1
271541458	57155	2,961,015	2,374,472	2,961,015	2,374,472	NC	Carteret	1
272344866	86895	580,183,324	517,201,854	580,183,324	517,201,854	NC	New Hanover	2
272370305	87821	1,003,400	720,313	1,003,400	720,313	FL	Miami-Dade	1
270131340	4871	1,385,515,347	1,208,880,522	1,202,732,900	1,079,084,795	NC	Brunswick	3
270179833	6651	584,933	376,817	547,411	348,939	FL	Bay	3
271248847	46308	54,976,971	41,967,542	50,233,635	40,529,395	FL	Gulf	4
272699562	99993	591,718,088	503,823,749	552,313,391	477,739,810	NC	Onslow	2
272141359	79351	14,161,343	11,121,064	14,161,343	11,121,066	SC	Charleston	1
270498150	18472	314,121,633	258,485,424	274,145,542	234,580,497	NC	New Hanover	2
270682055	25285	631,197,996	546,696,347	578,844,351	510,744,506	FL	Monroe	2
270750705	27830	11,019,194	7,858,619	9,725,079	7,468,519	FL	Miami-Dade	1
270261550	9696	23,057,084	19,415,366	23,057,084	19,415,366	NC	Dare	3
271042712	38693	16,166,516	12,695,616	16,166,516	12,695,617	SC	Charleston	1
271174815	43573	103,773,893	70,671,297	77,338,185	63,748,488	FL	Pinellas	3
271961195	72681	936,929	726,195	884,717	712,781	NY	Suffolk	2
271677749	62187	15,138,998	11,939,520	15,138,998	11,939,523	SC	Georgetown	1
270742594	27537	8,666,181	6,577,546	8,323,768	6,457,588	SC	Charleston	2
270969586	35964	47,743,868	39,244,425	45,833,028	38,300,056	FL	St. Johns	2
271064391	39493	2,088,189	1,171,748	1,971,243	1,096,785	FL	Broward	3
271309111	48546	42,922,220	34,726,812	42,922,220	34,726,812	SC	Charleston	1
270284106	10520	223,096,196	193,339,357	220,538,282	191,638,217	FL	Palm Beach	1
270968588	35926	21,276,312	17,433,810	21,276,312	17,433,810	FL	Flagler	4
271887919	69955	175,219	82,371	175,219	82,371	FL	Franklin	1
272569536	95185	1,849,755	1,531,156	1,746,726	1,512,591	NC	Dare	1
272571197	95244	1,705,475	1,427,564	1,705,475	1,427,564	NC	Dare	1
270396672	14707	10,232,812	9,105,677	10,232,812	9,105,677	NC	Dare	2
270905053	33563	68,161,168	60,932,139	68,161,168	60,932,139	NC	Hyde	1
271334858	49503	96,745,393	81,072,432	96,745,393	81,072,432	FL	Collier	1
270557538	20666	7,472,901	6,323,999	7,119,149	6,252,129	NC	Dare	3
270671837	24905	249,872,684	233,080,317	249,872,684	233,080,317	NC	Hyde	2
270810423	30042	15,118,449	11,202,954	12,111,777	10,741,342	NY	Suffolk	3
270955190	35437	5,037,093	4,221,799	4,798,575	4,177,942	NC	Hyde	1
271328530	49270	14,548,774	11,594,773	14,548,774	11,594,773	NC	Carteret	1
272403679	89059	33,777,480	26,349,546	33,394,290	26,190,546	FL	Monroe	1
271079569	40045	113,639,425	72,085,376	82,581,652	67,106,629	SC	Beaufort	2
271231965	45686	22,147,797	17,528,220	22,147,797	17,528,221	AL	Baldwin	2
271293690	47965	133,223,518	107,555,041	122,504,832	102,363,620	NC	Carteret	1
272107760	78091	111,328,158	98,202,238	111,328,158	98,202,238	NC	Hyde	3
272334927	86526	9,117	4,235	8,075	3,705	FL	Monroe	1
271264852	46906	784,948,515	734,559,146	715,890,390	681,967,321	NC	Hyde	3
271925298	71361	184,657,757	160,364,510	184,657,757	160,364,510	SC	Charleston	3
270131367	4872	3,795	1,633	3,795	1,633	NC	Hyde	1
270158846	5878	48,235,979	43,445,717	48,235,979	43,445,717	NC	Dare	1
271190200	44144	21,018,554	18,801,990	21,018,554	18,801,990	MD	Worcester	1
272055276	76161	2,698,919	2,022,001	2,698,919	2,022,001	NC	Carteret	1
272157121	79925	864,101	676,755	864,101	676,755	SC	Charleston	1
270806814	29910	2,234,592,511	1,985,469,847	1,663,923,672	1,634,287,937	NC	Hyde	4
271967039	72903	33,691,328	25,951,310	30,785,532	24,649,936	NC	Carteret	1
270739363	27417	39,619,557	31,998,293	39,619,557	31,998,293	NC	Carteret	1
270954300	35403	10,402,229	8,243,857	10,402,229	8,243,857	GA	Chatham	2
271173692	43533	1,175,042,104	999,553,690	993,450,258	882,233,397	NC	Onslow	3
271450865	53786	2,013,280	1,105,137	2,013,280	1,105,137	LA	Jefferson	1
271772751	65727	46,671,304	33,596,613	39,719,744	32,076,376	SC	Beaufort	5
271791847	66427	32,827,216	28,973,599	32,827,216	28,973,599	NC	Hyde	1
272115915	78396	63,490,010	52,673,459	63,490,010	52,673,459	NC	Pender	2
271578927	58527	29,555,147	25,548,240	29,555,147	25,548,240	NC	Carteret	1
270804943	29844	98,185,036	79,238,209	90,309,157	75,283,151	FL	Pinellas	2
271847170	68468	9,010,834	7,197,495	8,433,875	7,055,667	SC	Charleston	2
272307045	85495	36,706,684	30,485,856	36,706,684	30,485,857	SC	Georgetown	1
270000323	12	22,969,448	17,954,464	22,969,448	17,954,464	NC	Carteret	1
272107325	78076	3,985,058	3,064,208	3,985,058	3,064,208	SC	Beaufort	1

EventID	Year	GU_Loss_wDS	GR_Loss_wDS	GU_Loss_xDS	GR_Loss_xDS	LandfallState	LandfallCounty	SS_Intensity
270294582	10922	693,017	464,549	559,989	406,282	FL	Lee	4
270040379	1500	88,566,287	79,476,723	88,566,287	79,476,723	NC	Hyde	1
270821554	30455	1,153,124	882,860	1,153,124	882,860	FL	Wakulla	3
271822842	67574	11,549,515	7,639,160	9,055,584	7,025,969	FL	Lee	3
272130951	78963	2,027,891	1,723,560	2,027,891	1,723,560	NC	Dare	1
272282160	84561	117,141,294	96,615,110	117,141,294	96,615,110	SC	Horry	1
271150760	42687	302,981	163,638	219,749	106,759	FL	Miami-Dade	4
271295561	48031	46,756,451	36,967,092	46,756,451	36,967,093	NC	Onslow	1
271544734	57278	88,093,812	71,035,236	87,090,572	70,552,151	NC	Pender	2
270202607	7511	2,147,315	1,811,004	2,147,315	1,811,004	RI	Newport	1
271176534	43636	1,672,708,469	1,404,083,686	1,229,696,564	1,131,611,561	FL	Manatee	4
271632319	60497	71,414,626	60,726,175	71,414,626	60,726,175	NC	Carteret	1
272636742	97679	26,518,669	21,249,164	26,518,669	21,249,164	NC	Carteret	1
270537892	19928	484,578,801	426,134,197	386,671,064	353,780,798	NC	Carteret	3
271302170	48285	109,204,253	79,860,522	97,569,698	75,606,484	FL	Bay	4
272407116	89183	18,529,867	14,089,333	18,529,867	14,089,333	NC	Carteret	1
270254308	9429	146,466,758	125,150,815	146,466,758	125,150,815	SC	Horry	2
270528475	19592	203,683,572	163,123,709	177,177,141	148,930,420	FL	Palm Beach	2
270544108	20160	57,815,810	42,775,214	52,815,235	40,874,004	FL	Collier	2
271409733	52258	125,761,952	106,393,860	125,761,952	106,393,860	SC	Georgetown	2
271602864	59413	234,016	163,019	231,385	161,617	AL	Baldwin	1
271664190	61686	94,720,679	85,458,700	94,720,679	85,458,700	RI	Washington	2
271983623	73512	1,118,569	871,230	1,118,569	871,230	FL	Broward	1
272150208	79674	916,736,969	819,344,825	796,984,148	734,167,867	NC	Carteret	3
272238357	82936	385,589	227,951	276,901	138,535	AL	Mobile	5
272549229	94439	21,759,107	15,605,166	18,682,542	14,796,160	MS	Harrison	4
270035039	1302	37,350,665	30,188,907	37,350,665	30,188,907	FL	Collier	1
270513737	19052	40,953	32,389	40,953	32,389	NC	Hyde	1
270661646	24528	1,954,492,276	1,719,332,180	1,643,538,434	1,504,154,403	SC	Horry	4
270992260	36810	33,563,716	26,923,801	33,563,716	26,923,802	NC	Onslow	1
270480587	17821	842,293,834	752,548,383	737,354,700	676,082,432	FL	Collier	3
270490042	18171	4,298,820	3,529,769	4,298,820	3,529,769	SC	Horry	1
270793833	29440	9,237,802	8,048,549	9,237,802	8,048,549	NC	Carteret	1
270989555	36710	68,743,528	61,642,672	68,743,528	61,642,672	NC	Dare	4
271264023	46877	395,329	244,960	395,329	244,960	SC	Charleston	1
271956952	72526	2,220,231	1,556,454	2,195,222	1,543,688	LA	Jefferson	3
272123204	78671	472,565	330,653	377,470	312,020	FL	Miami-Dade	2
272105376	78000	12,923,732	10,970,853	12,923,732	10,970,853	NC	Dare	2
272597217	96195	4,351,949	2,997,768	3,540,163	2,844,055	FL	Monroe	1
272604331	96467	144,047	57,900	144,047	57,900	FL	Palm Beach	1
271933432	71659	144,902	62,971	144,902	62,971	FL	Monroe	3
271957028	72529	672,363	562,374	672,363	562,374	FL	Duval	1
272224098	82402	9,509	4,861	9,509	4,861	GA	Glynn	1
270010552	396	10,624,992	7,403,406	8,726,396	6,991,977	FL	Pinellas	1
271055897	39177	61,516,381	51,288,565	61,516,381	51,288,565	NC	Carteret	1
271544605	57274	3,206,660	2,293,521	2,806,008	2,176,361	GA	Chatham	3
271014573	37641	15,800,503	13,304,951	15,800,503	13,304,951	NC	Dare	1
271351430	50112	132,532,244	112,195,205	132,532,244	112,195,205	FL	Indian River	1
270197906	7336	42,555,013	34,763,950	42,555,013	34,763,950	NC	Pender	1
270958006	35540	326,317,127	284,414,560	292,108,722	260,123,035	NC	Carteret	3
272036091	75454	16,156	8,409	14,516	7,082	FL	Sarasota	2
272555829	94679	645,553,821	563,338,138	527,095,457	483,140,567	NC	Carteret	4
270319715	11862	124,679,039	114,806,911	124,679,039	114,806,911	NC	Hyde	1
272353619	87215	1,231,924,603	1,120,374,356	1,123,760,869	1,042,572,234	NC	Dare	4
270004809	182	70,198,330	54,800,697	63,755,742	52,241,104	FL	Collier	2
270139612	5174	76,059,984	62,709,806	76,059,984	62,709,806	NC	New Hanover	1
270449934	16695	394,099,716	310,703,765	357,759,536	294,313,411	SC	Charleston	3
270746174	27671	17,986,862	16,047,439	17,986,862	16,047,439	NC	Dare	2
272572691	95299	2,205,280	1,452,567	2,205,280	1,452,567	SC	Charleston	1
271293186	47947	1,007,491,037	831,649,862	786,646,924	685,808,733	SC	Charleston	4
271539552	57084	319,966,075	277,308,516	319,966,075	277,308,516	NC	Carteret	2
271942956	71997	165,594,141	142,226,664	165,594,141	142,226,664	NC	Dare	1
270843675	31287	223,260	138,757	223,260	138,757	FL	Santa Rosa	2
270926321	34351	4,525,033,207	3,912,655,619	3,588,212,441	3,400,900,884	NC	New Hanover	5
271049487	38940	2,145,664	1,644,307	2,145,664	1,644,307	NC	Carteret	1
272470968	91539	960,999	724,497	960,999	724,497	FL	Palm Beach	2
270055903	2064	329,272,830	307,088,494	329,272,830	307,088,494	NC	Hyde	2
270753565	27932	39,338,750	29,817,285	39,338,750	29,817,285	SC	Georgetown	1
270836963	31035	2,361,634,756	2,061,214,496	1,990,026,840	1,833,871,713	NC	Carteret	4
270704473	26103	60,344,843	45,605,700	53,254,449	43,447,069	FL	Levy	3
271047880	38881	52,553,631	42,739,734	52,553,631	42,739,734	NC	New Hanover	1

EventID	Year	GU_Loss_wDS	GR_Loss_wDS	GU_Loss_xDS	GR_Loss_xDS	LandfallState	LandfallCounty	SS_Intensity
271295630	48034	850,836	550,870	750,918	496,457	FL	Santa Rosa	2
271976816	73260	642,694,263	566,879,796	625,868,917	555,037,907	NC	Brunswick	2
270294506	10919	30,368,170	24,566,591	30,368,170	24,566,592	SC	Beaufort	1
272185651	80999	92,342,855	76,852,160	92,342,855	76,852,160	SC	Horry	2
272354661	87252	7,926,546	6,892,104	7,926,546	6,892,104	NC	Hyde	1
270051881	1918	5,377,652	4,088,777	5,377,652	4,088,777	NC	Carteret	1
271262572	46825	2,588,404	1,646,235	2,588,404	1,646,236	FL	Gulf	1
270042342	1573	38,514,059	34,324,348	38,514,059	34,324,348	NC	Hyde	1
270399450	14813	173,907,581	148,694,569	173,907,581	148,694,569	NC	Onslow	1
271585542	58781	13,949,262	9,847,151	11,454,058	9,258,142	FL	Palm Beach	4
272340228	86722	5,117,572	4,483,961	5,117,572	4,483,961	NC	Dare	1
272604728	96482	11,020,850	9,758,344	11,020,850	9,758,344	FL	Miami-Dade	2
270214412	7942	605,434,564	550,004,633	560,279,263	515,119,164	FL	Flagler	5
270552175	20463	1,007,272,276	899,120,478	948,426,043	856,285,623	NC	Onslow	3
270947922	35165	215,992,460	185,066,047	215,992,460	185,066,047	NC	Carteret	2
271429385	52994	14,546,780	12,827,303	14,546,780	12,827,303	NC	Dare	2
271549566	57455	250,122	142,638	232,029	127,072	FL	Monroe	1
271893742	70174	743,717	444,201	546,128	336,926	FL	Miami-Dade	4
271925175	71356	20,950,895	16,914,694	20,950,895	16,914,694	NC	Dare	1
270306306	11365	538,617	423,171	538,617	423,171	SC	Charleston	1
271464968	54313	22,636,703	20,306,411	22,381,373	20,193,855	NY	Suffolk	2
271832955	67941	31,684,955	28,582,023	31,684,955	28,582,023	NC	Dare	3
272646671	98040	17,778,674	15,669,299	17,778,674	15,669,299	NC	Hyde	1
271536439	56969	175,845,061	118,124,417	129,606,430	105,159,270	SC	Beaufort	3
271950305	72273	3,337,116	2,612,244	2,958,209	2,561,291	MA	Dukes	4
271119788	41540	5,348,848	4,679,415	5,348,848	4,679,415	NC	Dare	1
271402448	51986	59,056,649	41,919,403	45,338,974	37,394,626	FL	Lee	3
272385830	88396	65,935,434	51,945,991	63,324,454	51,156,048	SC	Beaufort	2
272397987	88847	28,385,635	23,051,668	25,144,135	21,477,087	FL	Collier	3
271221008	45282	27,858,866	21,994,711	27,858,866	21,994,711	NC	Carteret	1
271700023	63009	1,762,356	1,352,089	1,622,698	1,314,316	FL	Martin	2
271906854	70677	67,220	18,594	65,492	17,483	FL	Okaloosa	3
271072602	39792	43,912,984	33,387,789	41,812,214	32,508,582	FL	Monroe	2
271964132	72793	9,348,202	7,531,346	9,348,202	7,531,346	SC	Charleston	1
272380652	88204	314,971,284	277,125,509	314,971,284	277,125,509	NC	Carteret	2
270001481	57	120,420,674	101,350,417	120,420,674	101,350,417	NC	Pender	1
270528270	19585	33,785,407	30,567,556	33,785,407	30,567,556	NC	Dare	3
270733942	27210	53,639,237	47,839,794	53,034,547	47,588,882	NC	Dare	1
272203825	81662	4,735,983,809	4,152,446,363	3,878,199,303	3,714,210,538	NC	Carteret	5
272493207	92355	3,708,779	3,056,601	3,708,779	3,056,601	SC	Charleston	2
270495570	18373	3,503,846,575	2,862,626,837	2,525,760,772	2,319,645,359	FL	Levy	5
271612721	59776	111,147,344	92,882,203	105,808,123	89,719,949	FL	Collier	1
270485449	17998	527,379,260	494,229,668	506,215,303	477,283,258	NC	Hyde	3
270717440	26589	150,436,838	127,914,658	150,436,838	127,914,658	FL	Brevard	1
271044466	38755	244,663,417	205,171,069	241,869,654	203,534,948	NC	Brunswick	2
272174084	80565	120,244,851	105,321,229	120,244,851	105,321,229	NC	Carteret	1
270305885	11350	1,188,465	957,704	1,141,756	945,000	FL	Flagler	2
270924025	34266	29,901,971	23,068,158	29,901,971	23,068,158	NC	Carteret	1
271257158	46618	33,736,571	25,449,983	31,281,487	24,329,057	FL	Monroe	2
272325874	86186	318,485,179	276,750,436	286,848,524	255,704,948	NC	Carteret	3
270408040	15132	211,881,511	193,880,684	193,494,447	180,452,738	FL	Collier	3
271301815	48269	40,870,151	29,577,744	35,074,473	28,358,779	SC	Beaufort	4
270291021	10785	18,161,340	15,162,474	18,161,340	15,162,474	FL	Martin	2
270413255	15328	709,904,665	630,537,896	595,852,986	546,137,113	NC	Carteret	3
272012720	74588	993,544,165	925,357,054	905,833,178	868,658,722	NC	Hyde	4
272334461	86509	649,065,144	607,185,716	518,348,800	499,590,319	NC	Hyde	4
271985669	73585	16,302,262	14,558,273	16,302,262	14,558,273	NC	Dare	1
270475724	17648	666,718,761	607,271,218	666,718,761	607,271,218	NC	Dare	3
270680064	25209	83,542,369	73,056,988	83,542,369	73,056,988	NC	Hyde	2
271097751	40731	9,012,760	6,735,169	9,012,760	6,735,169	SC	Charleston	1
272421495	89711	19,072,891	13,029,227	15,178,871	12,394,661	FL	Broward	4
270026584	992	23,965,132	20,443,366	23,965,132	20,443,366	NC	Carteret	1
270452371	16782	310,371,408	297,377,756	310,371,408	297,377,756	NC	Dare	4
271308825	48536	83,018,826	68,839,051	83,018,826	68,839,052	NC	New Hanover	1
272003350	74238	236,363,324	204,313,220	236,363,324	204,313,220	NC	Carteret	1
272529743	93721	187,423,393	158,024,981	187,423,393	158,024,981	FL	Collier	2
270015285	572	63,959,428	53,514,947	63,959,428	53,514,947	SC	Georgetown	1
270836970	31035	55,987,940	40,486,625	47,619,026	37,537,303	NC	Onslow	1
271038034	38517	13,153,628	11,721,638	13,153,628	11,721,638	NC	Hyde	1
272235782	82841	2,328,759	2,034,075	2,328,759	2,034,075	MA	Dukes	1
271338545	49640	309,049	165,544	309,049	165,544	FL	Lee	2

EventID	Year	GU_Loss_wDS	GR_Loss_wDS	GU_Loss_xDS	GR_Loss_xDS	LandfallState	LandfallCounty	SS_Intensity
271523117	56474	62,574	22,995	59,583	20,702	NY	Queens	1
271893428	70162	25,757,314	20,599,628	24,315,358	20,023,006	SC	Charleston	1
271978517	73324	27,916,373	21,688,243	27,916,373	21,688,243	SC	Charleston	1
271465365	54328	10,626	2,947	8,854	2,165	LA	Plaquemines	3
270475425	17637	8,913,393	6,745,660	8,913,393	6,745,660	NC	Carteret	1
270656096	24323	7,713,736	6,262,980	7,713,736	6,262,980	GA	Glynn	2
270756182	28027	14,329,468	12,041,749	14,329,468	12,041,750	NC	Carteret	1
270273500	10128	346,097,351	294,120,709	346,097,351	294,120,710	NC	Carteret	2
270746502	27683	117,589,244	99,886,473	117,589,244	99,886,473	NC	Onslow	1
270165033	6104	123,807,107	106,818,853	97,573,621	90,647,368	NY	Nassau	2
271552103	57548	416,176,098	358,082,738	411,349,745	354,874,428	NC	Carteret	2
271766635	65498	382,578,149	349,362,031	382,578,149	349,362,031	NC	Dare	4
271804753	66908	31,513,369	26,695,701	31,513,369	26,695,701	NC	Carteret	1
272153779	79803	26,057,086	20,009,051	26,057,086	20,009,051	NC	Carteret	1
270550891	20415	95,913,986	83,047,016	95,913,986	83,047,016	NC	Hyde	2
271698901	62970	10,089,535	8,882,231	10,089,535	8,882,231	NC	Hyde	1
271820653	67491	20,464	11,846	15,160	7,600	FL	Franklin	1
271962548	72735	77,016,708	63,667,735	72,701,108	62,010,338	FL	Monroe	3
271493038	55362	25,536	5,705	25,536	5,705	FL	Palm Beach	1
271302884	48310	84,441,840	68,353,077	84,441,840	68,353,077	NC	Onslow	2
272051219	76013	108,662,835	85,959,847	98,206,029	81,163,659	GA	Glynn	4
271881547	69727	3,071,761	1,874,455	2,399,917	1,627,356	LA	St. Mary	5
270279923	10363	100,853,968	84,641,368	100,853,968	84,641,368	SC	Horry	1
270374289	13872	10,834	2,005	10,834	2,005	FL	Monroe	2
271686976	62528	606,930,017	509,617,487	566,820,935	484,042,765	NC	Carteret	3
271718479	63711	113,303,005	95,657,621	113,303,005	95,657,621	NC	Brunswick	1
272204322	81680	17,303,877	15,532,975	17,303,877	15,532,975	NC	Dare	3
270445740	16536	23,245,681	18,444,564	23,245,681	18,444,564	SC	Beaufort	1
270757446	28071	3,774	1,534	3,428	1,386	FL	Miami-Dade	2
271337429	49600	32,027,291	20,648,375	24,196,584	19,212,307	FL	Martin	4
271532616	56829	13,341,391	10,654,185	13,341,391	10,654,185	NC	New Hanover	1
270906150	33606	308,875	177,032	232,533	120,560	FL	Volusia	4
270121427	4512	426,908,788	354,347,840	389,750,029	332,643,999	NC	Brunswick	2
270483860	17940	85,734,650	70,864,124	83,528,483	69,668,087	SC	Charleston	2
270578275	21444	931,271	699,192	805,806	679,143	FL	Miami-Dade	1
270601665	22306	12,803,076	9,947,551	12,297,313	9,769,001	FL	Martin	3
270870765	32285	152,169,664	115,784,620	138,175,447	110,678,403	SC	Beaufort	3
270937062	34755	1,709,096	1,094,946	1,286,658	981,918	FL	Miami-Dade	4
270939270	34838	4,120,313	3,606,771	4,120,313	3,606,771	NC	Dare	1
271119712	41537	10,002,185	8,850,032	10,002,185	8,850,032	NC	Dare	1
271036861	38471	4,940,707	3,799,504	4,940,707	3,799,504	NC	Carteret	1
270147549	5465	43,777,124	35,963,482	43,777,124	35,963,482	FL	Manatee	1
270875585	32463	161,989	134,646	161,989	134,646	NC	Hyde	2
272545352	94293	12,403,366	10,144,836	12,403,366	10,144,836	SC	Georgetown	1
270548420	20321	88,053,522	72,537,891	88,053,522	72,537,892	SC	Charleston	1
272512939	93086	476,241,163	415,932,117	440,880,068	391,994,518	SC	Georgetown	2
271073420	39822	65,562,664	59,413,864	65,562,664	59,413,864	NC	Hyde	1
272110522	78195	4,124,680	3,593,616	4,124,680	3,593,616	NC	Dare	3
270091360	3397	335,356,852	303,212,544	335,356,852	303,212,544	NC	Dare	2
271886836	69918	1,513,973	1,140,704	1,341,884	1,104,359	FL	Lee	2
272259779	83725	6,388,822	5,321,964	6,388,822	5,321,964	NC	Hyde	1
270093055	3460	404,004,686	351,332,606	366,440,220	325,105,042	FL	Collier	2
270245511	9099	111,334,388	83,966,811	98,161,335	79,536,798	SC	Charleston	3
270303910	11276	74,113,124	62,478,842	74,113,124	62,478,843	NC	Onslow	1
270691900	25648	161,308,503	141,086,871	161,308,503	141,086,871	NC	Dare	2
271128867	41874	170,663,900	142,055,240	170,663,900	142,055,240	NC	New Hanover	1
271352213	50142	33,492,695	25,291,876	30,164,762	24,297,825	SC	Charleston	4
272330255	86350	7,216,235	5,110,947	6,040,042	4,871,303	FL	Lee	3
270265418	9834	15,237	7,663	15,237	7,663	FL	Monroe	1
272106736	78053	26,649,865	23,738,004	26,649,865	23,738,004	NC	Hyde	1
270292702	10851	7,404,068	6,388,845	7,404,068	6,388,845	NC	Hyde	2
270491327	18218	136,301,991	123,301,165	121,773,348	113,595,461	VA	Virginia Beach (	3
270920736	34142	76,068,386	65,997,518	70,548,611	63,091,042	FL	Miami-Dade	2
270930665	34516	34,502,756	27,073,134	34,502,756	27,073,134	NC	Pender	1
271045191	38782	16,531,687	13,473,506	16,531,687	13,473,507	SC	Charleston	1
271377754	51082	107,525,813	95,656,768	107,525,813	95,656,768	NC	Carteret	1
270729727	27046	39,069,484	31,831,225	39,069,484	31,831,226	SC	Horry	1
271205644	44708	8,295,669	6,278,389	8,295,669	6,278,389	NC	Carteret	1
271251632	46414	19,959,664	15,980,049	19,959,664	15,980,049	SC	Charleston	2
271360667	50456	31,824,362	27,024,459	31,824,362	27,024,459	NC	Carteret	1
271793676	66494	24,657,105	19,515,360	24,657,105	19,515,361	NC	Pender	1

EventID	Year	GU_Loss_wDS	GR_Loss_wDS	GU_Loss_xDS	GR_Loss_xDS	LandfallState	LandfallCounty	SS_Intensity
272338766	86669	1,480,202	1,083,084	1,384,977	1,041,677	NY	Suffolk	2
272360089	87450	11,811,039	9,439,393	11,811,039	9,439,393	NC	Carteret	1
272435210	90213	1,838,846	1,362,783	1,566,122	1,309,212	NY	Suffolk	2
270002303	89	12,644,831	9,974,664	12,502,225	9,928,296	FL	Monroe	3
270020729	777	147,440,798	114,743,058	131,645,498	107,355,105	SC	Georgetown	4
270500275	18557	29,952,989	24,302,682	29,952,989	24,302,682	FL	Sarasota	1
270698904	25898	6,414,983	4,846,489	5,949,914	4,680,178	GA	Glynn	3
271679029	62236	28,216,131	22,663,854	28,216,131	22,663,854	NC	Carteret	1
271884965	69852	1,697,737	1,107,036	1,377,516	932,952	FL	Monroe	4
271682119	62351	3,123,319	2,531,506	3,123,319	2,531,506	SC	Charleston	1
271894625	70208	1,437,556	1,152,705	1,421,390	1,149,268	FL	Collier	1
272413537	89419	109,062,307	101,437,035	109,062,307	101,437,035	NC	Dare	2
271001706	37167	21,456,280	18,179,744	20,079,550	17,819,205	NC	Hyde	1
271458501	54070	224,697,691	190,765,890	222,122,313	189,230,453	SC	Georgetown	2
270869095	32221	36,131,878	29,553,951	36,131,878	29,553,951	NC	New Hanover	1
270966419	35850	98,308,617	72,232,683	84,930,057	68,113,121	GA	Chatham	3
272653833	98311	32,811,015	29,195,216	32,441,366	29,075,325	NC	Dare	1
270986869	36609	24,859,124	22,126,481	24,859,124	22,126,481	NC	Hyde	1
271318477	48892	21,546,106	19,272,194	21,303,829	19,192,982	VA	Virginia Beach (	2
271414302	52431	1,363,798	964,193	1,166,687	904,230	FL	Sarasota	1
272247115	83264	501,908	282,750	482,168	269,741	MS	Hancock	4
270137088	5083	85,097,127	63,007,906	75,346,125	60,047,541	GA	Chatham	3
270291995	10823	379,422,534	340,677,868	379,422,534	340,677,868	NC	Brunswick	1
271883166	69784	139,672,931	120,602,727	139,672,931	120,602,727	NC	Brunswick	1
272431551	90082	5,704,973	4,364,422	5,704,973	4,364,422	SC	Charleston	1
270167096	6181	2,226,725	1,420,595	2,035,592	1,330,157	SC	Charleston	1
270495891	18385	210,264	105,632	207,904	104,270	FL	Miami-Dade	1
271598628	59258	3,624,781	2,245,984	3,113,221	1,971,512	FL	Martin	3
271753331	65002	2,392,929	1,764,833	2,331,840	1,739,879	FL	Palm Beach	1
272226662	82502	388,394	266,601	310,207	249,175	FL	Charlotte	3
270676118	25066	106,394,565	97,808,465	106,394,565	97,808,465	NC	Hyde	1
270793757	29437	39,381,509	34,443,556	39,381,509	34,443,556	NC	Hyde	1
272372205	87890	103,502	48,903	93,591	42,547	FL	St. Johns	1
272665501	98743	37,630,643	32,861,297	37,630,643	32,861,297	NC	Hyde	1
270443987	16469	39,341,049	34,276,534	39,341,049	34,276,534	NC	Dare	1
270061679	2284	9,844,210	7,617,847	9,844,210	7,617,847	FL	Walton	2
270737652	27349	47,844,508	39,407,873	47,844,508	39,407,873	NC	New Hanover	2
270865991	32108	741,206	400,540	741,206	400,540	AL	Mobile	3
271090017	40440	228,674,536	185,316,077	191,414,588	163,742,093	FL	Collier	4
271413618	52405	244,258,964	208,944,147	244,258,964	208,944,147	NC	New Hanover	1
270351802	13051	61,428,180	49,950,405	61,428,180	49,950,405	NC	New Hanover	1
270752542	27895	1,742,301	1,321,395	1,565,153	1,282,257	FL	Miami-Dade	1
270868399	32195	16,036,445	12,064,536	14,658,710	11,553,662	LA	Jefferson	3
272334759	86519	16,785,985	11,732,533	13,818,929	11,169,338	FL	Palm Beach	3
272646678	98040	239,311,696	204,867,399	239,311,696	204,867,399	NC	Onslow	2
271365780	50644	202,828,985	184,108,433	202,828,985	184,108,433	NC	Carteret	2
272174436	80577	26,585,148	21,431,606	26,585,148	21,431,606	NC	New Hanover	1
270567275	21034	27,240,987	24,483,379	27,240,987	24,483,379	NC	Dare	1
272448661	90709	27,244,352	20,238,554	23,848,398	19,297,734	FL	Wakulla	3
272501989	92682	2,035,047,208	1,817,009,844	1,738,471,520	1,617,096,778	NC	Carteret	4
272626473	97295	30,209,273	24,228,121	30,209,273	24,228,123	NC	New Hanover	1
270223117	8267	19,862,052	16,882,579	19,862,052	16,882,579	NC	Carteret	1
270575255	21332	56,349,726	46,179,643	56,349,726	46,179,643	SC	Charleston	1
271620132	60045	892,965,588	742,031,149	749,781,725	653,516,454	SC	Georgetown	4
271900252	70429	47,658,738	42,354,519	46,441,636	41,851,435	NC	Dare	1
271998987	74073	220,806,345	197,176,211	220,806,345	197,176,211	NC	Carteret	3
270191725	7103	76,330,405	60,566,057	76,330,405	60,566,057	SC	Charleston	1
271565651	58038	40,745,200	35,005,841	40,745,200	35,005,841	NC	Carteret	1
271737022	64389	30,567,919	23,698,364	30,567,919	23,698,364	NC	Carteret	1
270155624	5763	6,812,870	5,756,197	6,812,870	5,756,197	NC	Dare	4
270913650	33875	51,410,622	40,840,961	51,410,622	40,840,962	NC	Onslow	1
270919724	34105	34,692,134	30,287,200	34,692,134	30,287,200	NC	Hyde	1
270954278	35402	720,917,425	631,267,755	667,094,508	592,107,220	NC	New Hanover	3
271166512	43269	96,738,023	81,149,820	96,738,023	81,149,820	NC	Carteret	1
271363385	50553	62,439,310	46,317,752	55,308,232	44,134,172	SC	Beaufort	3
271972475	73102	1,305,970	1,120,467	1,305,970	1,120,467	NC	Dare	3
270585690	21719	163,800,137	139,249,286	163,800,137	139,249,286	NC	Carteret	1
271886000	69889	5,950,944	4,748,469	5,950,944	4,748,469	FL	Monroe	1
270047632	1765	74,012	35,469	66,126	29,017	MA	Dukes	3
271140348	42300	85,056	43,918	81,682	41,049	MA	Barnstable	3
271569310	58170	106,447,190	90,533,216	106,447,190	90,533,216	NC	New Hanover	1

EventID	Year	GU_Loss_wDS	GR_Loss_wDS	GU_Loss_xDS	GR_Loss_xDS	LandfallState	LandfallCounty	SS_Intensity
271669144	61868	60,464	27,483	49,185	22,866	FL	Palm Beach	3
272249434	83352	201,037,063	184,616,133	201,037,063	184,616,133	NC	Dare	4
272426258	89886	784,605	525,015	645,953	486,001	FL	Miami-Dade	3
272568169	95134	96,447,789	83,150,597	96,447,789	83,150,597	SC	Georgetown	1
270351183	13029	276,283,494	211,735,506	243,530,919	197,106,533	GA	Glynn	3
270542875	20116	190,604,322	180,314,856	190,604,322	180,314,856	MA	Dukes	2
270840333	31165	656,115	340,867	656,115	340,867	SC	Charleston	1
271702121	63088	8,496,808	6,877,489	8,496,808	6,877,489	SC	Charleston	2
270365517	13554	570,091,355	512,953,653	570,091,355	512,953,653	NC	Brunswick	3
270504587	18717	61,506,729	54,006,637	61,506,729	54,006,637	NC	Hyde	2
271333544	49453	30,950,570	25,453,602	30,950,570	25,453,602	NC	Brunswick	1
271883295	69788	291,601,352	251,685,511	291,601,352	251,685,511	NC	Onslow	1
272138673	79250	454,490	360,772	454,490	360,772	FL	Duval	3
270370040	13719	4,845,438	3,502,274	4,845,438	3,502,274	LA	Jefferson	4
270846427	31391	21,078,298	16,381,034	21,078,298	16,381,034	SC	Charleston	1
271467864	54424	51,941,097	46,913,327	51,941,097	46,913,327	VA	Accomack	1
272677888	99199	155,483,920	137,499,256	145,191,101	130,382,834	RI	Newport	3
270035467	1317	626,876,869	609,214,273	626,876,869	609,214,273	NC	Dare	4
271443964	53533	1,371,903	984,476	1,371,903	984,476	NC	Carteret	1
271571109	58238	7,515,673	5,656,461	7,218,882	5,527,946	FL	Walton	4
270539207	19976	40,176,944	30,486,692	36,963,560	29,488,525	SC	Beaufort	2
270735444	27266	3,917	443	3,917	443	FL	Bay	1
272377943	88101	286,227,812	272,435,652	286,227,812	272,435,652	FL	Miami-Dade	2
271085631	40274	146,957,854	117,186,538	145,285,890	116,443,110	SC	Charleston	2
271907858	70714	31,414,403	27,098,519	29,923,182	26,540,493	NC	Hyde	1
270073303	2722	32,256,237	28,885,701	32,256,237	28,885,701	NC	Dare	1
270931992	34565	148,525,571	105,334,827	111,433,373	91,687,784	FL	Pinellas	4
271889245	70005	62,955,340	57,797,028	62,955,340	57,797,028	NC	Dare	2
270853468	31650	105,833,560	98,202,473	105,833,560	98,202,473	NC	Hyde	2
271315474	48781	66,678,763	49,583,061	55,891,461	45,977,219	FL	Pinellas	2
272566626	95077	95,441,534	82,873,363	95,441,534	82,873,363	NC	Carteret	1
271446967	53644	42,631	11,330	42,631	11,330	AL	Baldwin	1
272004385	74275	58,581,852	50,536,905	58,581,852	50,536,905	NC	Carteret	1
272116504	78419	282,674,338	239,145,352	282,674,338	239,145,353	NC	Carteret	2
272220662	82278	29,959,321	25,335,940	27,096,291	24,371,916	MA	Dukes	3
270409465	15184	672,167	430,852	542,519	377,815	FL	Sarasota	3
272247559	83281	175,978	89,985	148,879	70,146	AL	Baldwin	2
270445985	16545	12,872,125	9,976,269	12,872,125	9,976,269	FL	Monroe	1
270953705	35381	65,754,234	55,056,969	65,754,234	55,056,969	NC	Carteret	2
271114591	41354	2,482,524	1,754,478	2,482,524	1,754,478	FL	Manatee	1
270678029	25137	3,349,487	2,877,841	3,349,487	2,877,841	NC	Dare	1
271598552	59255	736,708,719	580,852,716	579,460,857	491,788,913	SC	Beaufort	4
271611151	59715	197,677,559	168,500,927	197,677,559	168,500,927	NC	Onslow	1
271730806	64157	8,604,134	6,799,823	7,729,564	6,587,584	FL	Sarasota	1
271743855	64650	32,966,470	22,350,358	25,488,740	20,842,117	FL	St. Lucie	4
271917018	71057	1,494,370	1,115,415	1,456,270	1,099,235	FL	Escambia	2
272203230	81641	21,128,303	16,842,773	21,128,303	16,842,773	SC	Charleston	1
270386669	14334	1,178,249	834,632	1,070,750	782,432	FL	Palm Beach	2
271092359	40530	1,022,935,590	875,431,862	866,468,730	770,691,472	SC	Georgetown	3
272515532	93184	2,466,328	1,765,425	2,438,525	1,750,241	FL	Bay	3
271047873	38881	1,060,338	681,847	843,887	602,308	MS	Harrison	3
271705117	63202	530,899,855	465,338,254	504,862,047	446,293,375	NC	Onslow	3
271974584	73179	15,289,184	11,886,404	15,289,184	11,886,404	SC	Charleston	1
270602379	22331	17,770,429	14,236,127	17,770,429	14,236,127	NC	Brunswick	1
271221908	45317	8,158,337	5,582,097	6,766,844	5,268,339	FL	Miami-Dade	4
271602502	59400	180,784,008	144,195,972	172,118,822	140,576,643	SC	Georgetown	3
270037061	1378	4,720,565	3,540,684	4,720,565	3,540,684	NC	Onslow	1
270460429	17077	10,808,386	8,603,530	9,464,394	8,363,807	FL	Monroe	4
271232589	45711	2,131,701	1,593,155	2,131,701	1,593,155	FL	Volusia	1
271249336	46328	52,459,873	47,172,300	52,459,873	47,172,300	NC	Dare	1
271274986	47276	97,311,084	78,203,395	97,311,084	78,203,396	SC	Charleston	2
270217801	8069	31,094,457	25,938,866	31,094,457	25,938,866	NC	Carteret	1
271042117	38671	31,812,217	28,113,725	31,812,217	28,113,725	NC	Hyde	1
270924299	34276	410,316,173	381,716,212	380,233,382	357,904,452	FL	Collier	3
270824757	30572	1,213,176	879,346	1,213,176	879,346	SC	Charleston	1
272278725	84433	40,530,677	35,193,582	40,530,677	35,193,582	FL	St. Lucie	1
272356174	87307	421,928,682	338,146,640	343,693,515	294,837,883	NC	Carteret	3
271543414	57229	260,065,794	226,924,301	260,065,794	226,924,301	NC	Pender	2
271827279	67736	4,472,651	2,800,938	4,222,150	2,652,000	MS	Harrison	3
271925450	71367	1,591,642	1,031,171	1,256,824	876,811	FL	Broward	3
272281384	84530	325,083,647	261,516,227	306,635,888	251,262,937	SC	Charleston	3

EventID	Year	GU_Loss_wDS	GR_Loss_wDS	GU_Loss_xDS	GR_Loss_xDS	LandfallState	LandfallCounty	SS_Intensity
272691251	99693	160,427,863	147,425,392	160,427,863	147,425,392	NC	Hyde	3
270471102	17477	6,249,940	4,336,538	6,249,940	4,336,538	FL	Miami-Dade	2
271192530	44231	20,353,356	13,523,349	16,031,235	12,628,960	FL	Miami-Dade	3
271409816	52261	149,752,458	122,115,292	142,589,346	118,405,264	NC	Brunswick	1
272561450	94884	106,881,848	98,714,669	106,881,848	98,714,669	RI	Newport	1
272649124	98135	35,708,106	32,497,576	35,708,106	32,497,576	NC	Dare	2
271850867	68606	192,441,323	180,223,454	192,441,323	180,223,454	NC	Hyde	2
270145779	5398	247,644	149,245	244,861	147,043	LA	Plaquemines	3
270371765	13780	21,193,442	17,281,923	20,954,038	17,190,750	NC	New Hanover	1
271248460	46294	222,643,347	210,557,768	222,643,347	210,557,768	NC	Hyde	2
271321444	49005	17,470,916	14,468,218	17,470,916	14,468,218	NC	Carteret	1
271375409	51000	25,900	19,356	25,900	19,356	NC	Dare	1
272305357	85432	35,255,337	29,721,766	35,255,337	29,721,766	FL	Collier	1
272608216	96614	241,824,940	182,509,447	193,774,908	161,138,264	SC	Beaufort	3
270810851	30057	197,775,451	173,142,311	197,775,451	173,142,311	NC	Onslow	3
271540236	57110	4,512,347	3,962,993	4,512,347	3,962,993	NC	Dare	1
271723692	63902	18,104,030	15,061,043	18,104,030	15,061,043	NC	Dare	4
270378574	14026	1,893,658,395	1,671,869,054	1,628,541,230	1,486,788,980	NC	Brunswick	3
270720916	26721	37,501,278	27,220,850	33,220,953	25,998,402	FL	Santa Rosa	3
271059500	39312	81,013,529	74,147,791	81,013,529	74,147,791	NC	Dare	2
271094749	40618	67,986,348	61,268,522	67,217,116	60,879,593	NC	Hyde	1
272105563	78007	202,576	157,333	202,576	157,333	FL	Franklin	2
270174768	6462	1,332,990	935,417	1,140,554	877,021	FL	Monroe	3
270778804	28885	114,762,604	96,422,914	114,762,604	96,422,914	SC	Horry	1
271968361	72951	294,917,732	256,531,410	294,917,732	256,531,413	NC	Brunswick	1
272550475	94484	9,065,873	7,005,413	8,483,487	6,730,335	NC	Carteret	1
270329845	12239	6,698,773	5,557,819	6,698,773	5,557,819	NC	Carteret	1
272330576	86362	3,735,010,261	3,090,926,393	2,618,349,152	2,478,711,656	FL	Collier	5
270898083	33303	19,266,283	15,987,634	19,266,283	15,987,634	SC	Charleston	1
272560083	94833	190,054,445	150,284,091	166,844,435	139,556,515	SC	Georgetown	3
270896979	33263	108,722,686	89,212,266	108,722,686	89,212,266	NC	Brunswick	1
271312132	48656	1,186,764	900,869	1,186,764	900,869	NC	Carteret	1
271879309	69648	64,095,601	49,647,168	64,095,601	49,647,168	SC	Charleston	2
270081844	3042	47,258,948	42,468,703	47,258,948	42,468,703	NC	Dare	1
270475804	17650	6,057,479	4,582,569	6,057,479	4,582,569	NC	Carteret	1
270583387	21636	14,284,766	10,531,201	13,248,290	10,124,272	NC	Onslow	1
270863694	32018	353,795,858	292,765,227	316,876,590	269,116,568	NC	Onslow	3
271109240	41155	247,586,174	216,941,635	247,586,174	216,941,635	NC	Carteret	2
271317037	48839	67,187,503	54,197,556	67,187,503	54,197,557	NC	Brunswick	1
271367675	50713	227,691,104	178,926,230	192,602,719	159,172,846	NC	Carteret	2
272016035	74709	42,885,730	37,906,755	38,757,553	35,403,505	FL	Collier	1
272693692	99779	111,228,254	91,757,133	111,228,254	91,757,133	NC	New Hanover	2
270012955	485	130,812,855	108,221,101	129,321,385	107,407,735	FL	Broward	2
270494054	18317	75,408,917	64,529,053	75,408,917	64,529,053	SC	Horry	1
272316335	85837	717,258	511,709	717,258	511,709	FL	Miami-Dade	1
272417959	89581	81,821,022	66,156,366	81,821,022	66,156,366	NC	Onslow	1
272654741	98344	236,129,958	195,313,711	236,129,958	195,313,711	NC	Carteret	1
272381411	88232	46,383,437	36,992,061	46,383,437	36,992,062	NC	Pender	1
272423818	89795	47,618,840	43,846,751	47,618,840	43,846,751	NC	Dare	1
271382700	51266	310,464	90,652	290,362	79,954	FL	Palm Beach	2
272609070	96645	332,211	198,004	332,211	198,004	FL	Bay	2
270377223	13977	49,155,742	39,226,406	49,155,742	39,226,406	NC	Pender	1
271204632	44670	388,793,470	368,915,221	378,741,743	360,828,321	NC	Dare	2
272015320	74683	1,965,653,551	1,683,682,931	1,454,194,060	1,333,550,891	NC	Carteret	4
270377379	13982	3,176,627	2,719,083	3,176,627	2,719,083	NC	Carteret	1
270403247	14953	1,260,198	1,080,061	1,260,198	1,080,061	NC	Dare	1
270549883	20376	206,643,360	196,864,407	206,643,360	196,864,407	NC	Dare	3
271032009	38289	25,900,471	20,856,400	25,238,083	20,634,116	FL	Taylor	3
271236652	45861	540,356	340,392	540,356	340,392	SC	Charleston	1
272201069	81563	31,044,429	24,584,260	31,044,429	24,584,262	SC	Charleston	3
270156135	5781	32,150,213	29,002,852	32,150,213	29,002,852	NC	Dare	1
270451125	16737	53,640	22,068	48,710	18,863	FL	Miami-Dade	2
270911343	33793	3,498,405	2,280,621	2,703,746	2,092,876	LA	Terrebonne	5
271707328	63289	10,336,734	7,140,629	9,083,494	6,697,269	FL	Palm Beach	3
270426328	15810	1,333,671	753,489	1,095,042	628,264	FL	Levy	2
270766936	28433	169,583,443	144,395,972	159,940,629	138,573,296	NC	Carteret	2
271546052	57327	8,820,066	7,439,583	8,473,329	7,367,584	NC	Carteret	1
272035660	75438	2,103,108	1,581,883	2,103,108	1,581,883	NC	Carteret	1
272047121	75859	141,604,742	117,758,030	141,604,742	117,758,030	NC	Pender	1
272154466	79827	48,179,008	36,740,380	47,633,394	36,508,589	SC	Charleston	3
272187687	81075	80,528,337	74,269,760	80,528,337	74,269,760	NC	Dare	1

EventID	Year	GU_Loss_wDS	GR_Loss_wDS	GU_Loss_xDS	GR_Loss_xDS	LandfallState	LandfallCounty	SS_Intensity
270205911	7632	777	269	777	269	NY	Suffolk	1
272596010	96149	59,926,497	50,293,757	59,926,497	50,293,757	NC	Carteret	1
270267445	9908	302,751,897	266,391,780	302,751,897	266,391,780	SC	Horry	2
272426006	89877	12,653,712	8,618,622	9,762,994	8,092,770	FL	Wakulla	5
271377188	51061	74,061,289	58,130,852	69,871,715	56,064,340	FL	Sarasota	2
271729477	64109	7,089,117	6,258,282	7,089,117	6,258,282	NC	Hyde	1
270331230	12289	2,880,754	1,810,057	2,880,754	1,810,057	SC	Charleston	1
270444350	16483	14,502,237	11,397,802	13,571,384	11,160,504	NY	Suffolk	2
271244801	46159	49,552,349	40,591,146	49,552,349	40,591,146	NC	Brunswick	1
271356786	50314	3,355,281	2,473,007	2,950,193	2,379,182	GA	Chatham	1
272397104	88813	39,899,476	35,779,684	39,899,476	35,779,684	NY	Suffolk	1
270569628	21123	6,759,201	5,294,047	6,759,201	5,294,047	SC	Charleston	1
271643571	60919	481,717,261	429,557,518	449,996,742	405,678,837	SC	Georgetown	3
272212617	81979	156,297,698	137,379,075	156,297,698	137,379,075	NC	Dare	2
272437028	90280	56,127	21,001	48,346	17,671	FL	Monroe	2
270045615	1692	53,311	16,090	53,311	16,090	FL	Palm Beach	1
272170619	80433	547,320,958	503,634,614	520,037,104	484,948,863	NC	Carteret	4
272500587	92630	110,134,742	92,865,880	110,134,742	92,865,880	NC	Hyde	3
270002658	102	1,824,454,257	1,609,030,329	1,540,397,311	1,406,265,045	SC	Horry	3
271027163	38105	41,720,860	34,004,736	41,720,860	34,004,736	SC	Horry	1
271136963	42172	1,863,315	1,438,426	1,863,315	1,438,426	NC	Hyde	4
271796251	66590	60,076,085	51,320,187	60,076,085	51,320,187	SC	Horry	1
271907189	70689	41,954,318	34,083,610	41,954,318	34,083,610	NC	Hyde	1
270679487	25189	9,627,598	7,966,446	9,627,598	7,966,446	NC	Carteret	2
270887407	32902	1,690,280	1,255,820	1,690,280	1,255,820	FL	Wakulla	2
271749581	64866	1,546,984,031	1,398,377,046	1,187,740,653	1,160,323,489	FL	Sarasota	4
270902743	33477	89,678,961	70,297,782	77,195,733	64,501,542	NC	Brunswick	1
271622201	60121	1,777,738,557	1,552,138,732	1,376,686,502	1,261,874,982	NC	Brunswick	3
272037745	75513	7,789,355	6,697,011	7,789,355	6,697,011	NC	Dare	1
272072504	76801	51,183,432	42,245,391	51,183,432	42,245,391	FL	Collier	1
270304369	11294	2,585,927,545	2,320,580,310	2,277,195,656	2,114,265,310	NC	New Hanover	4
271200073	44509	30,273,811	23,954,265	27,669,909	22,932,893	FL	Monroe	1
271311525	48634	63,724,922	50,020,830	61,200,969	49,251,283	SC	Charleston	3
271472060	54579	921,985,715	795,120,442	725,740,072	654,487,351	FL	Miami-Dade	2
272092877	77549	2,673,291	2,243,847	2,673,291	2,243,847	NC	Carteret	2
272158384	79971	753,216	580,209	753,216	580,209	NC	Hyde	2
272612185	96765	258,983,467	245,211,314	258,983,467	245,211,314	NC	Dare	3
272408182	89223	54,679,087	48,969,218	54,679,087	48,969,218	NC	Carteret	2
272495213	92429	192,595,634	147,903,575	156,441,429	130,030,472	FL	Pinellas	3
270360038	13354	584,886,100	516,873,391	569,606,704	506,147,791	NC	Brunswick	2
270987912	36647	505,280	396,829	505,280	396,829	SC	Beaufort	2
271323080	49068	51,420,026	41,405,140	51,420,026	41,405,140	NC	Onslow	1
271348814	50015	37,042	15,732	37,042	15,732	FL	Bay	2
272333199	86459	226,481,482	194,386,954	226,481,482	194,386,954	NC	Brunswick	1
272609311	96655	13,042,483	10,048,849	13,042,483	10,048,849	NC	Carteret	1
270387467	14363	1,279,469	907,388	1,067,639	856,959	FL	Miami-Dade	4
270568979	21099	944,654,014	837,455,972	803,807,585	733,143,743	FL	Miami-Dade	2
271570333	58207	37,330,112	30,988,435	37,330,112	30,988,435	NC	Hyde	1
272238043	82924	210,130,403	146,593,016	168,959,184	135,640,324	SC	Beaufort	3
270036919	1373	133,499,737	112,936,317	128,028,039	109,357,265	NC	Carteret	2
270119104	4425	93,492,163	61,236,238	70,410,212	55,631,152	FL	Palm Beach	4
270470371	17449	8,516,866	6,772,856	8,516,866	6,772,856	SC	Charleston	2
271516477	56223	575,212,328	482,663,335	524,691,907	450,163,179	SC	Georgetown	3
272240520	83019	428,991,279	400,246,454	387,478,441	366,731,253	NC	Hyde	3
271745391	64709	68,650,891	55,741,940	68,650,891	55,741,940	NC	Onslow	1
270446569	16568	24,184,698	19,086,293	24,184,698	19,086,293	NC	Carteret	1
272346843	86963	301,108,073	255,745,284	286,431,696	246,300,794	NC	New Hanover	1
270294869	10933	108,014	47,596	108,014	47,596	TX	Calhoun	3
270490473	18187	2,399,138	1,990,300	2,399,138	1,990,300	NC	Hyde	1
271186170	43992	12,852,746	9,258,335	11,209,839	8,766,154	FL	Collier	3
271421101	52687	77,807,014	63,218,014	77,807,014	63,218,014	NC	Carteret	1
271446236	53616	265,193,960	220,988,758	240,417,569	204,534,368	NC	Onslow	3
272621057	97094	14,344,444	11,635,605	14,344,444	11,635,605	SC	Charleston	1
270273863	10142	5,060,484	3,360,155	4,050,548	3,129,142	FL	Miami-Dade	3
270434743	16122	69,886,973	48,241,129	54,180,327	43,458,349	GA	Chatham	3
270484005	17946	698,228	536,832	698,228	536,832	SC	Beaufort	1
270564716	20939	810,639,042	743,407,836	801,223,000	736,518,303	NC	Brunswick	3
270679186	25178	1,754	538	1,754	538	TX	Galveston	2
270825995	30619	3,997,568	2,794,078	3,997,568	2,794,078	SC	Charleston	1
272327994	86266	252,851,694	218,622,865	246,303,867	214,305,064	NC	Brunswick	1
272380762	88208	1,118,767	886,139	1,065,834	871,990	SC	Beaufort	1

EventID	Year	GU_Loss_wDS	GR_Loss_wDS	GU_Loss_xDS	GR_Loss_xDS	LandfallState	LandfallCounty	SS_Intensity
270149513	5540	243,632	132,609	226,026	117,789	LA	Lafourche	4
270986434	36594	801,531	580,210	732,721	562,318	RI	Newport	2
270193360	7165	437,615	300,739	340,034	278,455	FL	Sarasota	4
271572293	58280	13,347,119	9,827,823	12,198,171	9,394,257	SC	Charleston	2
271776176	65849	166,581,354	141,531,757	166,581,354	141,531,758	FL	Miami-Dade	1
272571721	95263	66,558,899	56,145,305	66,558,899	56,145,305	SC	Horry	1
270674216	24994	54,587,645	44,649,816	54,587,645	44,649,816	NC	Brunswick	1
270759997	28169	85,932,911	78,099,878	81,833,581	75,630,486	MA	Barnstable	2
272167637	80321	225,918,990	215,087,657	225,918,990	215,087,657	NC	Dare	3
272389188	88520	4,942	636	4,942	636	SC	Beaufort	1
271327053	49215	621,701,414	528,626,353	563,489,399	490,515,396	SC	Georgetown	3
270774790	28734	539,368,951	474,412,803	533,144,635	470,077,394	NC	Brunswick	2
270068834	2552	266,840,862	231,369,114	249,376,365	219,154,704	SC	Horry	1
271587382	58847	76,548	37,480	65,140	28,235	RI	Washington	4
271636785	60666	26,483,401	20,598,949	21,281,716	18,778,238	FL	Lee	3
271662001	61606	8,314,775	6,439,382	8,314,775	6,439,382	FL	Walton	2
272204097	81672	22,282,183	18,250,229	22,282,183	18,250,229	GA	Chatham	3
271410405	52284	74,709	24,767	74,709	24,767	FL	Bay	1
270044348	1647	607,944,979	488,709,723	513,089,595	435,509,835	SC	Charleston	4
271330160	49329	72,545,276	58,320,962	72,545,276	58,320,963	FL	Collier	1
272207390	81792	61,071,806	52,020,200	54,110,471	48,826,514	NC	Hyde	1
270588801	21832	2,156,273	1,715,477	1,984,730	1,682,274	MA	Dukes	3
271412269	52353	155,242,075	123,321,017	130,234,895	110,741,701	FL	Martin	4
271702823	63113	94,962,599	78,492,343	94,962,599	78,492,343	NC	Carteret	1
271849428	68551	63,260,134	54,819,300	63,260,134	54,819,300	SC	Georgetown	1
272395944	88771	26,213,902	21,788,960	26,213,902	21,788,960	NC	Hyde	1
272429083	89989	554,543,269	480,145,867	517,580,608	454,999,783	NC	Onslow	2
272478439	91810	37,635,174	23,593,998	27,492,375	22,097,506	FL	Broward	4
271110141	41188	350,416,842	337,195,429	350,416,842	337,195,429	NC	Dare	3
271136818	42166	673,898,220	596,963,792	656,039,783	584,094,573	NC	Carteret	2
271681290	62322	71,603,441	63,598,999	68,195,893	61,854,609	NC	Dare	1
270755567	28004	600,800,248	543,923,885	584,994,734	532,215,147	NC	Carteret	3
272199038	81490	649,165,474	590,857,657	555,635,540	519,343,181	NC	Dare	3
270275408	10198	172,273,736	130,612,224	148,210,453	120,559,217	FL	Miami-Dade	3
270803572	29794	235,382,340	195,530,189	209,177,286	180,167,170	FL	Collier	2
271158956	42987	1,076,083	727,234	990,565	679,339	LA	Jefferson	4
272027602	75143	23,390,884	18,362,244	23,124,252	18,223,631	NC	Carteret	2
272584713	95736	2,970,154	2,572,319	2,970,154	2,572,319	NC	Dare	1
270264568	9805	411,619	254,251	357,478	225,582	FL	Indian River	1
271313713	48716	25,759,916	18,854,872	19,997,943	17,833,882	NY	Queens	2
271549093	57437	515,508	390,233	515,508	390,233	FL	Palm Beach	2
272686163	99504	711,887,177	607,913,775	664,341,660	576,789,597	NC	Carteret	3
271579783	58560	2,373,446	1,633,417	1,998,250	1,524,519	FL	Okaloosa	3
271835459	68032	62,114,835	40,664,349	47,747,011	37,243,528	LA	Jefferson	5
271842094	68277	48,544,968	44,209,289	48,544,968	44,209,289	NC	Dare	2
272454001	90907	1,068,529	673,742	834,478	547,080	FL	Walton	5
271287572	47742	19,793,261	12,993,946	15,584,785	12,119,983	FL	Miami-Dade	3
270836511	31017	598,235,770	541,729,674	558,408,595	511,981,334	SC	Horry	3
270619996	22990	321,023	188,378	312,849	181,647	FL	Miami-Dade	1
270349496	12964	5,076,329	3,697,083	4,708,985	3,515,167	FL	Gulf	2
271150416	42673	98,397,382	76,681,324	94,482,369	75,077,522	FL	Miami-Dade	2
271229399	45595	73,897,638	66,994,892	73,897,638	66,994,892	FL	Collier	1
270794968	29482	218,883,765	175,816,158	179,632,220	153,745,487	FL	Sarasota	2
271064143	39483	149,437,477	132,926,702	149,437,477	132,926,702	NC	Hyde	2
271906937	70680	2,486,984	1,819,689	2,369,334	1,774,227	FL	Okaloosa	3
271692924	62749	278,476	195,950	278,476	195,950	SC	Beaufort	1
270505472	18748	8,205,351	6,935,847	8,205,351	6,935,847	NC	Dare	3
272078887	77036	10,916,409	8,808,872	9,596,791	8,518,362	NC	Hyde	1
270874107	32410	6,677,660	4,977,908	6,145,240	4,784,072	FL	Pinellas	1
271526030	56583	514,997,534	412,579,585	461,362,102	383,049,103	NC	Carteret	3
271628266	60346	52,274,689	41,550,962	52,274,689	41,550,962	NC	Onslow	1
272549263	94440	131,088,194	94,612,306	98,751,886	83,073,088	FL	Lee	3
272667358	98812	822,812,393	770,880,476	618,173,281	601,007,400	NY	Suffolk	4
270939495	34846	12,367	5,134	9,403	4,004	LA	Lafourche	5
272392885	88658	38,748,560	31,101,926	38,748,560	31,101,926	NC	Carteret	1
272526099	93584	3,234,594	2,825,384	3,234,594	2,825,384	NC	Dare	1
271794280	66518	4,532,060	3,579,363	4,532,060	3,579,363	GA	McIntosh	1
272356201	87308	60,115,105	55,482,193	60,115,105	55,482,193	NC	Dare	3
272584862	95741	5,560,174	4,871,899	5,560,174	4,871,899	NC	Dare	1
270895512	33206	206,798,355	163,309,744	195,132,182	158,463,547	SC	Charleston	3
271021680	37899	33,280	14,992	30,423	13,411	LA	Jefferson	3

EventID	Year	GU_Loss_wDS	GR_Loss_wDS	GU_Loss_xDS	GR_Loss_xDS	LandfallState	LandfallCounty	SS_Intensity
272263801	83871	103,645,784	90,200,765	87,127,924	80,524,297	FL	Miami-Dade	2
272308084	85536	18,829,583	16,618,740	18,829,583	16,618,740	NC	Currituck	1
272358172	87380	19,816,324	16,404,902	19,816,324	16,404,902	FL	Miami-Dade	2
270489824	18163	175,688,721	159,822,379	155,561,603	145,584,525	NY	Suffolk	3
270039028	1451	310,768,670	276,772,958	302,699,197	270,874,282	NC	Brunswick	1
270179615	6643	41,708,806	31,392,954	35,176,733	29,539,854	NY	Suffolk	2
270946187	35100	167,591	110,322	151,611	95,886	NY	Suffolk	2
271203437	44629	97,744,445	82,429,322	97,744,445	82,429,322	NC	Onslow	1
272521626	93415	108,503,251	89,924,157	108,503,251	89,924,157	SC	Georgetown	2
271146035	42512	59,824,281	54,513,993	59,824,281	54,513,993	NC	Hyde	2
271036517	38457	4,238	1,620	4,238	1,620	AL	Baldwin	1
270049750	1842	19,286,932	16,974,687	19,286,932	16,974,687	NC	Hyde	1
270610029	22615	1,922,892	1,545,183	1,922,892	1,545,183	GA	Chatham	1
271344529	49858	638,127,826	549,567,624	601,657,535	524,947,119	SC	Horry	2
271607773	59595	2,688,650	1,956,180	2,688,650	1,956,180	FL	Palm Beach	1
270396455	14700	366,626,180	317,545,886	351,539,713	307,299,335	NC	Carteret	3
270822207	30478	35,258,523	27,831,744	33,269,961	26,984,964	FL	Brevard	1
271097599	40725	39,411,974	32,255,442	39,411,974	32,255,444	SC	Charleston	2
271338797	49649	76,871,969	62,280,923	69,426,542	58,467,934	NC	Carteret	1
272373393	87934	1,395,184	956,824	1,055,746	815,538	NY	Queens	3
270241853	8963	93,024,394	65,337,858	71,262,522	57,957,623	NC	New Hanover	1
270772600	28647	6,988	2,192	5,858	1,877	FL	Broward	2
271915707	71008	893,823	484,084	639,271	321,273	FL	Palm Beach	5
271996095	73964	3,336,947	2,085,714	2,390,777	1,917,685	FL	Pinellas	3
272459140	91100	70,211,819	56,370,420	70,211,819	56,370,420	SC	Georgetown	3
272345450	86915	1,920,832,276	1,602,001,675	1,418,487,301	1,282,591,914	FL	Lee	4
270825346	30595	1,052,934,653	964,436,842	973,715,468	902,406,428	FL	Volusia	1
271791629	66419	42,503	11,509	32,353	5,443	NY	Suffolk	4
270969524	35961	47,549,539	37,286,127	47,549,539	37,286,129	SC	Charleston	2
271030332	38225	1,906,377	1,536,974	1,906,377	1,536,974	SC	Charleston	1
272193908	81305	202,920,045	177,811,280	202,920,045	177,811,280	NC	Brunswick	1
270201907	7483	111,874,955	101,812,392	111,874,955	101,812,392	NC	Dare	1
272586822	95814	13,914,179	10,963,578	11,998,682	10,645,129	NY	Nassau	2
271056100	39184	21,045	9,820	18,576	8,089	NY	Suffolk	2
271817792	67385	63,378,154	53,543,231	63,378,154	53,543,231	SC	Georgetown	1
271851551	68632	40,778,305	35,759,529	40,778,305	35,759,529	NC	Hyde	1
272228678	82577	72,368,744	59,618,768	72,368,744	59,618,769	SC	Charleston	3
272393455	88678	22,425,045	18,501,418	22,425,045	18,501,419	SC	Charleston	2
270113695	4224	504,118	333,085	504,118	333,085	FL	Lee	1
270741196	27486	16,481,926	11,462,118	13,785,887	10,836,244	FL	Volusia	3
271658376	61470	34,325,841	25,743,921	29,148,508	24,538,274	FL	Collier	3
271749929	64879	78,203,929	64,630,504	78,203,929	64,630,504	SC	Horry	1
271879820	69666	38,741,537	29,121,768	32,142,467	26,113,577	FL	Miami-Dade	4
272553030	94576	15,937,425	12,844,101	15,937,425	12,844,101	SC	Horry	1
270274367	10160	73,670,154	55,691,985	61,921,198	51,483,540	NC	Carteret	1
270397501	14739	544,352,490	475,234,537	489,404,145	437,607,668	SC	Georgetown	3
270434353	16107	512,846,052	420,183,026	465,136,585	393,052,261	SC	Georgetown	3
270632758	23467	39,971,022	28,751,646	28,787,078	25,789,568	NY	Nassau	4
270796691	29544	487,427,557	471,763,758	487,427,557	471,763,758	NC	Dare	3
270828115	30695	28,103,599	21,966,349	28,103,599	21,966,349	NC	Carteret	1
270887173	32892	1,230,361	798,289	1,161,582	757,753	FL	Bay	3
271860428	68957	2,848	1,277	2,534	1,113	FL	Collier	2
272026639	75107	451,845,984	407,324,980	389,528,292	361,206,266	NC	Carteret	4
272407616	89202	105,318,935	86,027,375	105,318,935	86,027,375	NC	Onslow	2
270106487	3954	5,247,499,928	4,425,491,920	4,163,098,790	3,915,495,780	NC	Brunswick	4
270553725	20520	257,535,774	186,949,969	194,266,267	159,441,217	FL	Levy	4
271039367	38567	79,466,673	56,786,265	66,260,761	52,882,033	FL	St. Lucie	1
271420314	52657	9,521,343	8,194,742	9,521,343	8,194,742	NC	Dare	1
272203459	81648	43,134,056	34,672,753	43,134,056	34,672,753	NC	Carteret	1
271432185	53098	70,806,421	50,886,679	57,397,289	47,121,752	FL	Pinellas	2
271827642	67750	450,582,582	403,040,712	450,582,582	403,040,712	NC	Pender	1
272621412	97107	5,001,145	4,316,610	5,001,145	4,316,610	NC	Hyde	1
270535537	19845	65,018	39,155	49,652	33,638	AL	Mobile	5
270849116	31490	15,469,607	12,552,689	15,469,607	12,552,689	FL	Collier	1
272278939	84442	160,624,491	139,054,296	160,624,491	139,054,296	NC	Dare	2
272421950	89727	21,543,249	16,446,272	21,543,249	16,446,272	NC	Carteret	1
271201168	44550	35,608,449	30,736,977	35,608,449	30,736,977	NC	Hyde	2
271681493	62329	1,009,795	687,536	970,046	663,370	LA	Lafourche	3
270853341	31646	6,004,290	4,262,338	5,212,201	4,024,034	FL	Volusia	4
270897086	33266	82,455,068	75,245,582	82,455,068	75,245,582	NC	Dare	2
271072212	39777	8,860,608	7,496,372	8,860,608	7,496,372	NC	Hyde	1

EventID	Year	GU_Loss_wDS	GR_Loss_wDS	GU_Loss_xDS	GR_Loss_xDS	LandfallState	LandfallCounty	SS_Intensity
271196300	44371	47,374,883	41,695,541	47,374,883	41,695,542	NC	Dare	1
271447583	53666	717,233,822	650,831,778	698,411,097	636,641,817	NC	Brunswick	3
271643468	60915	1,760,060	1,477,129	1,760,060	1,477,129	NC	Dare	1
272661481	98598	587,085,667	507,990,842	558,396,281	487,843,310	NC	Carteret	2
270359904	13347	4,979,501	3,690,374	4,453,065	3,550,922	FL	Citrus	2
270867715	32169	4,451,656	3,061,106	3,733,354	2,855,814	FL	Broward	3
272419830	89653	342,260	275,904	342,260	275,904	NC	Dare	1
272579130	95534	854,657	608,051	854,657	608,051	RI	Newport	2
270486763	18048	4,707,458	3,641,880	4,707,458	3,641,880	NC	Carteret	1
271058216	39264	11,666,614	9,470,635	10,434,063	9,220,594	NY	Suffolk	2
271888213	69966	5,466,771	4,433,121	5,252,055	4,379,266	FL	Miami-Dade	1
270744406	27606	702,867,839	652,540,746	694,679,472	646,057,522	FL	Monroe	2
271052176	39039	60,934,935	41,776,379	49,993,117	39,299,366	FL	Miami-Dade	3
271087487	40345	3,703,303,775	3,316,264,819	3,176,933,846	3,019,241,202	NC	Brunswick	4
271635978	60635	39,397	23,024	34,495	19,886	FL	Bay	3
272231155	82672	127,223	73,660	127,223	73,660	FL	Miami-Dade	1
272377725	88093	6,573	1,686	6,573	1,686	FL	Palm Beach	2
271066072	39556	34,140,241	28,437,343	34,140,241	28,437,343	NC	Carteret	1
271170629	43424	39,327,078	35,395,478	38,883,145	35,210,850	NC	Dare	1
272566981	95090	109,746,589	97,958,681	109,746,589	97,958,681	FL	Palm Beach	1
271105646	41024	238,185	179,237	217,761	171,989	NJ	Cape May	2
272320175	85976	779	271	779	271	TX	Galveston	1
272556210	94692	4,016,288	2,648,674	2,926,550	2,521,619	NJ	Ocean	3
270181847	6729	11,988	4,037	10,664	3,298	FL	Miami-Dade	2
270730064	27060	6,561,655	4,983,176	6,561,655	4,983,176	FL	Volusia	2
270738170	27370	193,241,407	146,646,457	142,415,302	122,383,016	FL	Charlotte	3
272669906	98904	308,801	210,436	282,334	196,564	GA	Chatham	1
271003681	37241	456,091,885	397,255,386	444,164,823	389,335,131	SC	Horry	2
271115244	41377	5,541,496	4,167,905	5,541,496	4,167,905	SC	Georgetown	1
271776218	65851	32,771,285	29,192,360	32,771,285	29,192,360	NC	Dare	1
271893700	70172	60,707,624	54,648,158	60,707,624	54,648,158	NC	Hyde	3
270149458	5537	25,294,983	17,858,432	19,958,299	16,245,394	FL	Lee	2
270238709	8845	4,196,169	3,182,485	3,659,235	3,088,187	NY	Suffolk	2
272686836	99528	48,427,420	42,652,067	46,122,750	41,585,758	NC	Hyde	1
271013206	37590	49,179,677	42,696,632	49,179,677	42,696,632	FL	Nassau	2
271202860	44609	170,519,761	146,684,962	170,519,761	146,684,962	NC	Brunswick	1
272414365	89450	548,773,297	496,686,635	526,408,879	479,952,611	SC	Horry	2
270886776	32877	31,418,382	25,945,746	31,062,468	25,860,412	GA	Chatham	2
272282174	84561	8,442,527	5,852,421	7,481,023	5,516,512	AL	Baldwin	3
272458895	91091	154,022,517	137,365,084	154,022,517	137,365,086	NC	Hyde	2
272590815	95954	1,028,468	651,178	1,028,468	651,178	GA	Chatham	1
272638292	97736	231,164,758	212,907,773	228,531,456	211,001,127	NC	Hyde	2
270463626	17196	66,340,083	53,425,072	66,340,083	53,425,073	SC	Charleston	3
270649986	24095	70,356,161	58,799,770	70,356,161	58,799,770	SC	Georgetown	1
270786962	29186	4,319,694	3,013,533	3,737,371	2,827,604	LA	Jefferson	3
270821962	30469	19,831,362	17,304,324	19,831,362	17,304,324	NC	Hyde	1
271585010	58761	106,837,442	90,449,017	106,837,442	90,449,017	SC	Charleston	2
270607823	22531	836	469	815	456	LA	Iberia	3
271955890	72485	8,904,333	6,981,807	8,904,333	6,981,808	GA	Glynn	1
271437966	53309	185,784,218	159,641,240	178,306,415	154,651,802	SC	Charleston	2
271743672	64644	760,579,804	678,646,921	740,260,117	664,371,565	NC	Onslow	3
272030187	75240	1,691,892	984,539	1,524,003	902,392	LA	Iberia	3
272144425	79461	20,128,625	15,308,313	20,128,625	15,308,313	SC	Charleston	1
272565026	95018	4,301,888	3,440,296	4,301,888	3,440,296	NC	Hyde	1
270321510	11928	37,737,799	31,201,697	37,737,799	31,201,697	NC	Carteret	1
270994987	36912	64,046,893	51,812,188	64,046,893	51,812,188	NC	New Hanover	1
271694462	62805	30,643,691	23,934,736	30,643,691	23,934,737	NC	Carteret	1
272432345	90109	103,679,294	76,647,017	89,916,010	72,458,726	SC	Charleston	4
270060196	2228	75,512,678	69,746,229	75,512,678	69,746,229	NC	Dare	1
271499296	55596	32,301,336	25,946,390	32,301,336	25,946,390	FL	Monroe	1
271620975	60077	129,957,391	99,680,586	116,612,219	95,252,760	SC	Charleston	4
272527000	93617	35,206	14,458	30,924	12,358	LA	Cameron	4
270747026	27702	17,420,954	14,717,763	17,420,954	14,717,763	NC	Dare	2
271681314	62322	343,060,108	274,138,608	311,390,160	257,346,812	SC	Charleston	4
271812430	67189	65,502,735	56,276,222	65,502,735	56,276,222	FL	Monroe	1
271726220	63990	745,395	608,578	726,440	604,130	SC	Beaufort	2
272512602	93072	223,311,092	183,535,299	202,298,601	170,278,035	FL	Hernando	2
270020194	756	15,158,308	12,326,360	15,158,308	12,326,360	SC	Georgetown	1
270049743	1842	114,120,644	79,669,262	92,665,714	75,583,052	FL	Miami-Dade	4
270856618	31769	31,122,840	23,647,229	28,274,475	22,548,184	NC	Hyde	1
271011597	37531	23,501,536	17,587,087	21,337,447	16,542,195	FL	Monroe	3

EventID	Year	GU_Loss_wDS	GR_Loss_wDS	GU_Loss_xDS	GR_Loss_xDS	LandfallState	LandfallCounty	SS_Intensity
271097044	40703	1,525,646,525	1,310,336,015	1,232,899,182	1,102,444,403	SC	Georgetown	4
271181555	43821	138,187,104	128,723,502	138,187,104	128,723,502	NC	Dare	2
270163334	6042	6,792,195	5,941,042	6,792,195	5,941,042	NC	Dare	1
270340107	12616	2,495,584	1,990,863	2,495,584	1,990,863	NC	Carteret	1
270489438	18147	78,669,122	61,188,592	69,670,659	57,391,949	NC	New Hanover	1
270598392	22184	275,331,708	249,338,329	268,165,685	243,942,838	SC	Georgetown	2
270819960	30397	13,858,301	12,379,255	13,858,301	12,379,255	NC	Hyde	1
271085910	40284	82,037,376	60,896,179	72,015,013	57,307,354	GA	Chatham	3
272207950	81812	2,941,089	2,038,656	2,618,404	1,906,184	FL	Volusia	4
272566312	95065	117,877,733	108,482,462	117,877,733	108,482,462	NC	Hyde	2
271039619	38576	36,135,896	32,355,779	36,135,896	32,355,779	NC	Hyde	1
271295454	48028	43,295,443	39,131,744	43,295,443	39,131,744	NC	Dare	2
271680447	62290	77,504,789	63,247,171	77,504,789	63,247,171	NC	Carteret	2
271850757	68602	22,114,378	17,649,061	22,114,378	17,649,061	SC	Horry	1
271926310	71399	718,304	557,606	652,849	543,955	RI	Newport	3
272227884	82547	93,206,888	77,978,297	76,854,065	69,698,308	NC	Dare	1
272576791	95445	37,716,027	30,711,247	37,716,027	30,711,247	NC	Brunswick	1
270153810	5700	27,168,159	22,276,792	27,168,159	22,276,792	SC	Georgetown	1
271799261	66701	596,764,779	528,655,746	589,775,032	523,674,663	NC	Carteret	2
270495918	18386	1,244,801,749	1,100,245,450	1,111,063,824	1,007,769,527	NC	Carteret	3
271336670	49572	63,355,776	54,760,771	56,885,396	51,715,767	RI	Washington	2
271401772	51961	67,524,443	57,884,489	67,524,443	57,884,489	FL	Collier	1
271473612	54638	1,601,752,016	1,460,307,187	1,480,426,701	1,372,471,733	NC	Onslow	3
272645995	98015	2,748,662	1,837,864	2,748,662	1,837,864	AL	Baldwin	2
270170940	6319	30,355,942	20,747,210	24,781,278	19,302,855	FL	Monroe	3
272047380	75868	654,035,960	586,339,982	622,334,853	562,817,363	NC	Carteret	3
272143212	79418	11,588,952	8,976,614	11,588,952	8,976,615	SC	Charleston	1
270079488	2953	23,633,527	20,936,187	23,633,527	20,936,187	NC	Hyde	1
270116872	4339	288,636,885	242,790,719	263,507,206	227,665,068	FL	Monroe	3
270138016	5117	21,311,967	16,293,249	20,766,382	16,096,300	FL	Wakulla	3
270352406	13072	530,969,819	448,568,536	471,589,628	409,888,602	NC	Brunswick	2
272209704	81874	48,280,157	39,892,124	40,984,002	37,013,382	NC	Dare	1
270999677	37091	135,374,542	109,326,368	120,381,586	101,854,975	NC	Brunswick	1
271383880	51312	16,324,980	13,153,795	16,324,980	13,153,795	NC	Carteret	1
272058813	76295	12,287	5,440	10,596	4,634	LA	Jefferson	2
272562752	94931	18,561,948	16,503,039	18,561,948	16,503,039	FL	Pinellas	1
270043267	1609	9,687,505	7,476,752	9,687,505	7,476,752	NC	Onslow	1
270225959	8370	2,709,693	2,316,461	2,709,693	2,316,461	NC	Dare	1
272279191	84451	55,531,742	47,916,150	55,531,742	47,916,150	NC	Hyde	2
270186897	6918	7,170,761	5,829,915	7,170,761	5,829,915	SC	Beaufort	1
270873447	32387	142,715,184	120,371,373	142,715,184	120,371,373	SC	Horry	2
271166619	43272	6,988,422	4,941,298	6,350,290	4,634,295	FL	Sarasota	1
272292603	84955	342,945,388	319,264,359	342,945,388	319,264,361	NC	Hyde	2
272693699	99779	5,315,276	4,023,171	5,063,302	3,944,324	NC	Brunswick	1
270872843	32363	233,221,280	190,212,537	227,218,167	187,015,761	SC	Beaufort	3
270914799	33918	86,424	44,083	77,228	36,941	FL	Levy	2
271454559	53923	185,005,978	163,653,029	185,005,978	163,653,029	NC	Carteret	3
270070553	2618	5,857,126	4,601,192	5,857,126	4,601,192	SC	Charleston	1
272097889	77735	689,126,555	616,969,606	649,565,799	587,043,279	SC	Horry	2
272179776	80780	21,777,479	17,990,482	21,777,479	17,990,482	SC	Georgetown	1
271533021	56844	1,393,367,602	1,261,859,002	1,150,088,526	1,081,151,049	FL	Monroe	3
272431036	90062	18,785,520	14,508,466	18,785,520	14,508,466	SC	Georgetown	1
270871677	32320	36,715,209	31,339,218	36,715,209	31,339,218	NC	Dare	2
271843504	68333	9,003,620	7,954,545	9,003,620	7,954,545	NC	Dare	1
270422433	15668	113,527,681	97,679,116	113,527,681	97,679,115	NC	Brunswick	2
272090491	77463	43,010,855	32,658,945	33,378,452	30,002,315	NY	Nassau	3
270674613	25009	4,704,602	3,598,571	4,401,668	3,496,660	FL	Levy	3
271052120	39037	551,541,397	451,357,975	494,275,040	418,363,893	SC	Georgetown	3
271127679	41833	1,142,582	854,160	1,142,582	854,160	NC	Carteret	1
270501356	18600	30,554,822	26,264,942	30,554,822	26,264,942	NC	Hyde	3
271071960	39768	1,285,280	1,110,375	1,285,280	1,110,375	NC	Dare	1
271363568	50559	41,666,099	34,594,352	41,666,099	34,594,352	NC	New Hanover	1
271728797	64085	6,033,510	3,618,982	5,091,829	3,094,527	FL	Brevard	2
272045895	75815	483,447,860	437,043,187	483,447,860	437,043,187	NC	Brunswick	2
270060662	2243	82,785,795	69,561,261	82,785,795	69,561,262	NC	Brunswick	2
270303727	11270	158,401,670	129,994,648	156,599,249	129,096,710	NC	Brunswick	1
270830793	30798	206,303,282	186,910,342	206,303,282	186,910,342	NC	Hyde	2
270322003	11947	2,556,203	1,969,718	2,491,179	1,946,226	FL	Duval	2
270356894	13236	15,348,143	12,104,645	15,348,143	12,104,645	SC	Georgetown	1
270571634	21197	47,250,607	38,520,411	47,250,607	38,520,411	NC	Onslow	1
272301457	85285	1,128,390	858,967	1,128,390	858,967	NC	Onslow	1

EventID	Year	GU_Loss_wDS	GR_Loss_wDS	GU_Loss_xDS	GR_Loss_xDS	LandfallState	LandfallCounty	SS_Intensity
272519949	93351	92,400	47,719	85,712	43,418	AL	Baldwin	3
272670700	98934	2,477	1,083	2,358	1,017	TX	Jefferson	4
271522903	56465	23,643,611	18,160,013	22,521,862	17,765,207	AL	Mobile	3
271659049	61494	143,262,143	100,941,420	104,442,379	86,505,893	FL	Pinellas	4
271841849	68268	2,805,076	2,213,086	2,733,825	2,193,099	FL	Escambia	2
270179867	6652	1,109,434,254	982,249,282	967,109,397	876,886,805	NC	Brunswick	3
270773762	28694	513,315	312,846	466,556	282,356	FL	Sarasota	2
271164075	43176	1,148,901,341	1,014,429,659	1,040,206,727	934,505,814	NC	New Hanover	3
271394341	51692	45,202,967	38,457,697	41,323,811	37,054,777	NC	Dare	1
271512089	56063	787,095	516,479	787,095	516,479	SC	Beaufort	1
271518174	56288	2,526,098	1,950,594	2,497,790	1,940,819	SC	Georgetown	1
271635298	60608	41,771,128	35,480,315	41,771,128	35,480,315	NC	Carteret	1
271849981	68571	874,156	526,350	712,625	428,616	FL	Lee	1
270695749	25785	428,515,310	393,384,982	404,028,067	374,673,260	NC	Hyde	2
272194978	81344	59,674,722	48,955,634	59,674,722	48,955,634	NC	Carteret	1
270042166	1567	1,062,702	574,321	965,601	508,265	FL	Gulf	1
270259282	9615	404,915,485	341,927,442	388,480,331	331,651,549	FL	Monroe	2
271890170	70038	1,536,566	1,073,016	1,536,566	1,073,017	SC	Charleston	1
270689211	25549	831,447	712,702	831,447	712,702	FL	Miami-Dade	1
270766129	28402	142,308	84,515	142,308	84,515	FL	Walton	1
270949973	35242	29,737,223	24,545,017	29,737,223	24,545,017	SC	Horry	1
271610422	59689	1,143,595,302	1,004,494,574	1,014,152,651	915,021,064	NC	New Hanover	4
272605163	96497	14,510,102	10,302,251	12,801,324	9,728,221	FL	Monroe	4
270354442	13148	17,514,082	13,343,684	15,046,275	12,834,908	FL	Lee	1
270726138	26914	1,086,807	658,200	1,086,807	658,200	FL	Miami-Dade	2
271023644	37971	15,453,740	13,701,055	15,453,740	13,701,055	NC	Hyde	1
271312277	48662	172,513,291	141,571,207	172,513,291	141,571,207	NC	New Hanover	2
271576025	58417	15,849,266	12,567,646	15,441,285	12,367,235	NC	Onslow	1
272108344	78114	7,161,894	5,976,669	7,161,894	5,976,669	NC	Carteret	1
272465488	91337	2,137,481	1,684,015	2,137,481	1,684,015	GA	Chatham	2
272533035	93841	317,660,878	260,034,666	291,984,603	245,170,147	SC	Horry	2
270711832	26377	74,129,298	61,552,471	72,228,133	60,599,857	NC	Hyde	2
270932875	34599	67,309	27,716	67,309	27,716	SC	Beaufort	1
271404010	52045	1,691,610	1,248,478	1,691,610	1,248,478	FL	Martin	1
271644779	60964	7,300,111	4,478,364	5,770,471	3,924,166	FL	Miami-Dade	3
271950633	72285	2,281,824	1,937,829	2,281,824	1,937,829	FL	Indian River	1
270111519	4143	210,673,226	192,162,961	210,673,226	192,162,961	NC	Hyde	2
270523506	19412	15,152,788	13,499,299	15,152,788	13,499,299	NC	Dare	1
270861705	31947	18,583,896	15,206,296	18,583,896	15,206,296	SC	Horry	1
272191235	81208	8,457,247	6,662,596	8,457,247	6,662,596	GA	Glynn	2
271712985	63502	5,799,338	5,081,918	5,799,338	5,081,918	MA	Barnstable	3
271999205	74081	23,812,835	20,329,359	22,477,772	19,715,522	NC	Dare	3
272084926	77257	30,530,165	20,535,697	24,236,731	19,290,292	FL	Miami-Dade	3
270053745	1984	44,182,186	34,615,244	44,182,186	34,615,245	SC	Charleston	2
270835976	30996	5,324,928	4,368,912	5,324,928	4,368,912	NC	Brunswick	1
271868433	69254	841,721	712,154	832,253	710,510	NC	Dare	1
270124212	4615	4,994,493	3,535,503	4,715,971	3,382,832	AL	Mobile	3
270198254	7349	882,064	591,906	703,201	549,140	FL	Collier	4
270282326	10452	19,715,203	16,604,027	19,715,203	16,604,027	FL	Monroe	1
270691645	25638	106,358,922	77,950,936	91,958,293	73,938,421	FL	Miami-Dade	4
270962494	35706	15,646,966	12,750,076	15,247,790	12,583,235	NC	Carteret	1
271178454	43709	312,770,645	256,263,364	285,344,415	239,358,249	NC	Carteret	2
272223574	82383	102,164,264	92,928,327	102,164,264	92,928,327	NC	Dare	1
272649739	98158	205,626,093	173,902,885	205,626,093	173,902,885	NC	Pender	3
270096052	3567	328,033,686	268,928,872	306,583,862	256,036,546	SC	Georgetown	3
271364213	50584	831,879	661,442	831,879	661,442	FL	Palm Beach	1
271378258	51100	2,100,067	1,321,347	1,523,466	1,219,934	FL	Pinellas	4
271428861	52975	497,480	422,805	497,480	422,805	NC	Dare	1
272666834	98793	7,111,761	5,362,578	6,714,371	5,203,934	SC	Charleston	1
270562462	20855	443,344,309	401,722,268	438,136,191	398,053,463	NC	Carteret	3
271177683	43679	1,108,617	759,031	1,064,961	736,122	FL	Volusia	1
272147519	79575	1,194,164	764,307	996,507	642,544	FL	Palm Beach	3
271251715	46417	6,178,066	4,507,854	6,178,066	4,507,854	NC	Onslow	1
272483793	92008	41,053,992	36,932,392	41,053,992	36,932,392	NC	Dare	1
270339182	12580	22,695,894	20,028,742	22,695,894	20,028,742	NC	Hyde	1
271332135	49400	38,014,720	30,378,478	37,042,276	30,096,554	SC	Charleston	2
272164455	80200	490,376,892	430,465,313	470,510,391	416,677,789	SC	Georgetown	3
270343017	12724	2,575,114	1,954,399	2,302,808	1,879,662	FL	Miami-Dade	3
270734715	27240	5,922,135	5,184,523	5,922,135	5,184,523	NC	Dare	1
272190566	81183	46,211,927	30,610,120	34,618,462	28,489,104	FL	Broward	4
272387507	88460	76,090,082	61,803,965	76,090,082	61,803,965	NC	Carteret	1

EventID	Year	GU_Loss_wDS	GR_Loss_wDS	GU_Loss_xDS	GR_Loss_xDS	LandfallState	LandfallCounty	SS_Intensity
270347773	12902	831	289	831	289	FL	Collier	1
270623167	23112	8,512,370	6,635,789	8,512,370	6,635,789	FL	Monroe	2
271596468	59182	58,807,974	43,877,020	48,577,151	39,732,350	FL	Monroe	4
272583830	95702	143,452,120	123,579,469	143,452,120	123,579,469	NC	Carteret	2
271225060	45433	1,231,950,451	1,067,325,598	1,059,588,404	961,745,461	SC	Horry	4
272196445	81398	150,253	78,437	150,253	78,437	LA	Cameron	4
270299555	11113	40,543,475	31,920,778	40,543,475	31,920,778	SC	Georgetown	1
270542855	20115	232,996,641	185,623,041	212,798,494	175,431,433	GA	Chatham	3
270845401	31353	266,683	101,595	259,855	97,982	FL	Pinellas	2
271396792	51785	1,122,088,150	967,844,662	1,006,410,201	888,269,795	NC	Carteret	3
272105728	78014	69,774,973	58,089,815	69,774,973	58,089,815	NC	Onslow	1
271752205	64961	367,748,863	339,475,574	322,670,066	304,012,672	NC	Hyde	3
271773427	65752	5,215,129	4,588,946	5,215,129	4,588,946	NC	Dare	2
271972120	73089	1,262,853,555	1,142,978,525	1,158,273,091	1,062,543,039	NC	Onslow	3
270923998	34265	1,021,241	877,882	1,021,241	877,882	NC	Dare	1
271082632	40159	25,140,149	19,519,775	24,856,009	19,419,460	NC	Pender	1
271257227	46621	141,469,425	119,699,772	141,469,425	119,699,773	NC	Brunswick	1
271503057	55733	1,013,416	661,917	1,013,416	661,917	FL	Broward	1
272071123	76750	575,424	329,461	503,702	281,963	TX	Chambers	4
272673777	99046	229,431,378	189,156,132	229,431,378	189,156,132	NC	Pender	1
270461827	17131	2,200,287,596	1,965,604,075	1,841,196,851	1,734,424,828	NC	Brunswick	4
270631784	23432	1,183,275	962,949	1,183,275	962,949	SC	Beaufort	1
270921037	34153	5,829,972	4,522,708	5,829,972	4,522,708	SC	Charleston	1
270940893	34897	535,260,964	505,191,516	461,844,377	445,090,918	NC	Hyde	3
271489113	55218	148,002,211	125,429,074	148,002,211	125,429,074	NC	Carteret	1
270060800	2249	5,634,956	4,739,060	5,634,956	4,739,061	NC	Carteret	1
270118790	4413	15,960,529	11,225,089	11,905,906	10,566,130	NY	Suffolk	4
270331631	12303	18,582,284	15,278,104	18,582,284	15,278,104	NC	Dare	1
270930103	34494	3,168,558,409	2,787,930,334	2,742,497,675	2,578,376,174	NC	Brunswick	4
272561033	94868	15,899,304	14,176,046	15,899,304	14,176,046	RI	Newport	2
270041020	1526	892,089,215	729,210,009	715,569,888	620,566,732	SC	Charleston	4
270185437	6864	144,448,041	133,960,771	144,448,041	133,960,772	NC	Hyde	2
270919991	34114	291,511,626	262,109,289	291,511,626	262,109,289	SC	Horry	1
271114892	41365	8,779,096	7,173,479	8,779,096	7,173,479	NC	Carteret	1
271247242	46248	499,517	209,041	409,962	174,084	LA	Terrebonne	4
271100143	40821	29,212,628	20,267,377	24,567,840	19,138,663	LA	Terrebonne	5
271141467	42341	62,008,199	50,722,925	62,008,199	50,722,927	SC	Charleston	2
271321265	48998	55,203,726	44,782,154	55,203,726	44,782,154	NC	Carteret	1
271374932	50983	94,830,322	79,071,983	94,830,322	79,071,983	SC	Georgetown	1
272146449	79536	505,626,676	440,733,893	444,663,941	397,846,284	FL	Palm Beach	2
272453918	90904	94,396,439	81,033,918	94,396,439	81,033,918	NC	Carteret	2
272614464	96848	3,231,809	2,052,704	2,922,177	1,868,950	FL	Monroe	2
271003139	37220	297,657	150,435	297,657	150,435	FL	Broward	1
271265954	46944	11,510,975	8,128,250	10,037,004	7,632,686	LA	Plaquemines	4
270480152	17806	1,545,243	1,243,800	1,545,243	1,243,800	SC	Charleston	1
270269852	9993	525,192,707	412,237,902	441,876,649	369,693,927	SC	Charleston	4
270745314	27639	3,385,842,557	2,868,400,965	2,581,823,315	2,401,657,642	SC	Horry	4
272055925	76185	14,662,112	13,041,721	14,662,112	13,041,721	NY	Suffolk	1
271854168	68724	1,098,270	725,992	1,098,270	725,992	FL	Okaloosa	2
270114939	4267	227,627,932	204,793,825	190,016,061	177,537,638	FL	Miami-Dade	2
271499379	55599	9,566,932	8,209,064	9,191,297	8,146,385	MA	Dukes	2
271705510	63218	149,558,944	121,132,285	149,558,944	121,132,285	SC	Charleston	2
272239896	82994	45,385	13,131	35,708	7,035	LA	Jefferson	4
272291999	84934	410,549,831	307,228,170	342,645,098	280,401,416	GA	Chatham	4
271367361	50701	16,795,032	15,003,717	16,795,032	15,003,717	NC	Dare	3
271855156	68759	79,344,494	60,001,404	71,176,885	56,074,751	NC	Carteret	2
271996244	73969	50,547,328	41,343,438	50,547,328	41,343,438	NC	Carteret	1
271863526	69077	154,291,995	119,086,854	128,746,721	106,502,283	FL	St. Lucie	3
272311377	85659	5,987,386	5,223,811	5,920,132	5,214,476	FL	Monroe	1
272433408	90147	79,627	55,589	78,735	55,107	FL	Santa Rosa	3
271263546	46860	229,246,743	195,961,036	229,246,743	195,961,036	NC	Hyde	2
272671984	98982	16,273,990	13,476,038	16,273,990	13,476,038	NC	Carteret	1
270148084	5486	1,687,188	1,334,166	1,620,804	1,314,561	NY	Suffolk	2
270498830	18499	3,721,607	2,983,429	3,721,607	2,983,429	SC	Horry	1
270597982	22169	918,423,364	821,449,247	777,023,002	717,808,084	SC	Georgetown	3
270949993	35243	173,682,918	141,494,434	160,961,025	134,095,917	NC	Carteret	2
271290941	47865	941,120,269	818,280,973	813,688,640	727,361,195	SC	Georgetown	3
271009024	37440	1,556,541	1,077,303	1,299,034	1,011,369	FL	Lee	2
272527814	93648	1,774,939	1,494,375	1,774,939	1,494,375	RI	Newport	1
271422056	52725	1,560,931	965,962	1,117,622	829,454	FL	Pinellas	3
272079384	77054	12,036,051	9,440,081	12,036,051	9,440,081	SC	Georgetown	1

EventID	Year	GU_Loss_wDS	GR_Loss_wDS	GU_Loss_xDS	GR_Loss_xDS	LandfallState	LandfallCounty	SS_Intensity
270879947	32627	325,025,296	288,958,669	325,025,296	288,958,669	NC	Carteret	2
270201900	7483	119,787,261	101,554,194	119,787,261	101,554,194	NC	Brunswick	1
270208776	7737	351,738,598	337,322,465	351,738,598	337,322,465	NC	Hyde	3
270533203	19759	14,570,305	11,227,492	14,570,305	11,227,492	SC	Charleston	2
270762151	28249	57,939,199	52,105,571	57,939,199	52,105,571	NC	Hyde	1
271035001	38401	26,427,915	19,209,840	23,898,681	18,273,773	FL	Monroe	4
271057025	39219	104,627,308	87,168,215	99,567,323	84,634,605	FL	Brevard	2
271337999	49620	152,652,439	114,776,180	122,767,966	102,774,815	FL	Miami-Dade	3
271709143	63359	5,510,924	3,974,886	4,965,439	3,715,710	NC	Carteret	1
271928265	71466	3,867,656	2,972,879	3,683,762	2,906,786	FL	Volusia	3
271481586	54935	149,695,050	138,914,121	149,695,050	138,914,121	NC	Hyde	2
272178958	80750	7,834,090	5,900,983	7,745,611	5,864,454	NC	Carteret	1
272594287	96087	1,779,186	1,200,614	1,779,186	1,200,614	SC	Charleston	2
270159098	5887	39,297,125	33,466,709	39,297,125	33,466,709	NC	Carteret	1
272544828	94274	98,942,950	80,731,719	90,993,596	76,315,525	FL	Monroe	3
270834948	30956	13,933,901	11,971,659	13,933,901	11,971,659	FL	Collier	1
271151406	42710	26,069,434	22,013,223	24,189,310	21,523,692	NC	Dare	1
272506671	92854	4,454	1,874	4,278	1,796	TX	Galveston	2
270408544	15150	1,543,290,297	1,314,484,747	1,343,779,246	1,179,993,425	NC	Onslow	3
271320081	48953	11,840,062	9,132,656	11,840,062	9,132,656	NC	Carteret	1
272300559	85253	42,007,950	31,764,299	35,642,556	29,691,114	NC	Carteret	1
270890985	33033	105,483,266	85,371,264	105,483,266	85,371,264	SC	Horry	2
272595861	96144	1,379,624,233	1,219,174,358	1,243,469,802	1,122,230,882	SC	Horry	3
270178400	6598	40,740,828	33,199,323	40,740,828	33,199,323	NC	Carteret	1
270395271	14655	3,158,536,141	2,789,344,166	2,628,130,032	2,440,972,898	NC	Brunswick	4
272181377	80841	82,982,000	66,648,911	75,367,478	62,892,347	NC	Carteret	1
272096933	77699	9,936	2,501	9,936	2,501	FL	St. Lucie	2
270632841	23470	19,650,970	13,015,555	15,135,595	12,186,695	FL	Brevard	4
271713781	63534	318,907,487	265,416,150	315,257,992	263,409,543	NC	Brunswick	2
271808256	67038	609,870	477,360	570,727	463,348	NC	Dare	2
272106366	78039	2,193,598	1,605,057	1,921,034	1,541,164	FL	Duval	1
270263708	9776	341,180,337	286,901,192	305,687,463	265,172,847	FL	Collier	1
270498364	18481	38,345,051	34,748,012	38,345,051	34,748,012	NC	Dare	1
271391527	51591	11,849,240	9,274,510	11,849,240	9,274,510	SC	Georgetown	1
271139534	42269	33,835,139	27,673,292	33,835,139	27,673,292	SC	Charleston	2
271273639	47224	47,131	11,065	47,131	11,065	FL	Broward	2
271833180	67949	2,472,390,646	2,215,401,323	2,124,838,271	1,980,014,793	NC	Brunswick	3
272062189	76421	1,069,081	680,956	830,526	589,950	FL	Miami-Dade	3
272287071	84746	7,920,844	6,110,613	7,920,844	6,110,613	SC	Charleston	1
270589802	21868	13,486,260	10,167,990	12,328,004	9,793,234	SC	Charleston	2
271624237	60197	69,889,272	52,905,767	54,854,081	46,263,308	FL	Palm Beach	4
272683389	99405	31,814,688	24,972,088	29,514,654	24,157,703	SC	Charleston	1
270638544	23679	131,418,936	113,060,897	117,943,329	104,985,477	FL	Martin	3
271410933	52305	16,361,912	13,027,704	16,361,912	13,027,705	SC	Charleston	2
271490687	55275	10,047,300	8,757,925	10,047,300	8,757,925	NC	Carteret	1
270671665	24898	153,348,753	119,126,029	139,212,488	113,389,566	SC	Charleston	3
270794181	29453	147,679,352	126,896,030	147,679,352	126,896,032	SC	Horry	2
271684246	62425	108,152,460	88,214,174	108,152,460	88,214,174	NC	Carteret	2
271689638	62626	159,865,127	147,522,994	159,865,127	147,522,994	NC	Hyde	2
271839595	68184	237,558,742	205,656,210	237,558,742	205,656,210	FL	Miami-Dade	1
270236207	8752	62,353,852	54,957,051	62,353,852	54,957,051	NC	Hyde	1
270972010	36050	191,155,829	182,816,813	191,155,829	182,816,813	NC	Dare	3
270459981	17061	622,979	504,835	582,955	498,779	FL	Collier	3
270554673	20558	71,760,735	57,356,545	70,948,257	56,980,917	SC	Charleston	2
271161977	43097	755,627	429,180	755,627	429,180	SC	Charleston	1
271949262	72235	2,326,618	1,985,489	2,326,618	1,985,489	NC	Dare	1
272417027	89548	431,496,959	367,916,659	420,139,328	360,830,707	NC	Carteret	3
270384078	14236	50,916,428	45,239,623	50,916,428	45,239,623	NC	Hyde	1
272407288	89190	179,596,254	167,949,166	179,596,254	167,949,166	NC	Dare	2
271117692	41466	87,626,370	72,129,178	87,626,370	72,129,178	NC	Onslow	2
271145714	42500	199,871,347	166,649,437	179,198,810	154,324,065	FL	Sarasota	1
271953368	72387	1,923,859,858	1,723,106,267	1,716,739,126	1,584,213,712	NC	Onslow	3
270410011	15204	707,537	496,484	617,044	465,296	LA	Lafourche	2
270237674	8806	52,248,406	47,133,945	52,248,406	47,133,945	NC	Dare	1
271224991	45430	31,197,275	20,297,828	24,126,520	18,858,952	FL	Broward	2
271574157	58349	47,111,111	36,772,980	47,111,111	36,772,980	NC	Carteret	1
270854335	31682	4,899,164	4,291,157	4,899,164	4,291,157	NC	Dare	1
270887799	32916	5,471,784	4,779,055	5,471,784	4,779,055	NC	Dare	1
271063249	39450	5,689,359	4,139,652	5,689,359	4,139,653	TX	Chambers	3
271447607	53666	2,121,474	1,711,393	2,121,474	1,711,393	FL	Monroe	3
272377970	88102	3,786,780	3,036,120	3,786,780	3,036,120	FL	Palm Beach	1

EventID	Year	GU_Loss_wDS	GR_Loss_wDS	GU_Loss_xDS	GR_Loss_xDS	LandfallState	LandfallCounty	SS_Intensity
271989916	73736	209,300,579	195,203,151	209,300,579	195,203,151	NC	Hyde	3
272414434	89453	182,124,818	152,854,480	182,124,818	152,854,480	NC	Onslow	1
272441122	90430	39,603,425	32,492,667	39,603,425	32,492,667	NC	New Hanover	1
270517637	19197	13,074,034	9,927,608	13,074,034	9,927,608	NC	Carteret	1
271257987	46647	957,359	820,434	957,359	820,434	NC	Dare	1
270052160	1928	25,185,956	22,626,498	25,185,956	22,626,498	NC	Dare	1
272353080	87195	21,455	8,005	18,216	7,091	FL	Bay	1
272533470	93856	12,466	2,900	12,466	2,900	FL	Bay	1
271201665	44568	761,988	643,518	761,988	643,518	NC	Hyde	1
270469867	17431	16,561,132	10,929,017	12,258,810	9,933,140	FL	Collier	4
270775167	28748	1,518,299	1,133,292	1,420,882	1,098,958	FL	Okaloosa	2
271021348	37888	116,258,621	89,439,301	105,587,200	85,138,765	SC	Charleston	2
271566075	58054	15,018,841	12,485,561	15,018,841	12,485,561	NC	Hyde	2
272114493	78342	71,884,021	63,982,184	71,884,021	63,982,184	NC	Dare	2
272324369	86132	57,614,373	52,454,935	56,962,793	52,134,105	RI	Washington	2
271240902	46016	41,270,488	34,062,932	41,270,488	34,062,932	SC	Georgetown	1
271364855	50608	804,045,978	677,317,539	624,734,821	558,641,835	FL	Monroe	3
272532550	93824	528,808,240	504,158,387	528,808,240	504,158,387	NC	Hyde	3
272327762	86258	261,220	140,547	261,220	140,547	LA	Plaquemines	2
271161397	43076	65,112,763	60,268,207	65,112,763	60,268,207	NC	Dare	2
271350060	50060	258,866,730	222,842,276	246,306,263	214,577,079	SC	Charleston	2
270795396	29497	37,021,160	30,533,983	31,670,183	28,607,302	RI	Newport	3
270803251	29782	45,469,596	36,961,286	45,469,596	36,961,287	SC	Georgetown	1
271704734	63187	15,065,637	12,934,765	15,065,637	12,934,765	NC	Carteret	1
272217166	82148	76,758,635	64,611,169	76,758,635	64,611,169	NC	Carteret	1
272673639	99040	78,903,096	64,590,229	78,903,096	64,590,229	SC	Horry	1
270251005	9305	711,342	479,827	633,107	440,476	FL	Palm Beach	2
270855679	31733	50,515,276	40,745,655	50,515,276	40,745,656	SC	Charleston	1
270911771	33808	2,036,035,250	1,758,495,896	1,617,594,313	1,481,132,502	SC	Horry	4
271204532	44667	1,530,423	1,128,349	1,530,423	1,128,349	SC	Charleston	1
271383628	51303	9,599,327	8,474,506	9,599,327	8,474,506	NC	Hyde	1
270102000	3785	614,639	468,697	598,982	462,009	GA	Chatham	2
270369066	13684	148,325	98,805	133,272	88,034	SC	Charleston	2
271261827	46797	113,506,893	97,528,730	113,506,893	97,528,732	NC	Carteret	1
272447670	90673	26,725,788	21,394,622	24,164,509	20,439,699	FL	Collier	3
271575548	58400	26,592,896	21,584,803	26,592,896	21,584,803	SC	Horry	1
271817460	67374	1,201,275,788	1,044,093,621	1,034,898,063	927,905,526	NC	Brunswick	3
271866803	69195	152,530	96,721	152,530	96,721	SC	Charleston	1
271914813	70975	203,304,022	173,062,166	178,211,543	156,665,891	SC	Charleston	4
272382795	88283	32,330,106	29,299,016	32,330,106	29,299,016	NC	Hyde	1
271342872	49798	6,176,433	4,849,252	6,176,433	4,849,252	GA	Chatham	1
272103601	77938	145,560,255	124,061,803	141,799,619	121,771,170	FL	Miami-Dade	1
272502722	92707	1,257,037	873,739	1,166,201	825,615	FL	Miami-Dade	2
272513316	93100	207,038,285	178,384,142	207,038,285	178,384,142	SC	Horry	1
270276284	10232	262,788,794	219,597,676	262,788,794	219,597,676	NC	Onslow	2
272029235	75203	699,235,873	529,206,594	531,963,064	446,766,633	SC	Charleston	3
272440121	90394	144,751	102,976	144,751	102,976	FL	Bay	2
270449272	16667	19,991,142	16,817,455	19,991,142	16,817,455	NC	Carteret	1
270541499	20063	1,815,647,907	1,679,316,352	1,561,977,072	1,531,235,724	NC	Dare	4
270886462	32865	1,105,426,824	1,016,302,682	1,059,832,834	981,148,454	NC	Dare	2
270435064	16134	361,149,271	301,413,690	329,595,721	282,074,409	SC	Charleston	3
270992795	36831	79,404,717	61,837,430	74,943,499	60,396,412	SC	Georgetown	3
271958537	72585	97,328,275	76,886,211	69,578,576	63,466,630	NY	Nassau	3
270140230	5195	5,813,955	3,965,808	5,066,472	3,747,587	FL	Dixie	4
270841283	31200	19,099,242	13,165,658	16,114,905	12,382,594	AL	Baldwin	4
272073605	76842	28,703	18,394	20,557	11,668	FL	Collier	3
271313385	48704	348,481	214,240	261,958	175,926	FL	Collier	5
271803331	66854	504,502,262	448,229,121	479,819,274	432,387,528	NC	Brunswick	4
270920312	34126	969,903	735,449	969,903	735,449	FL	Brevard	2
270954427	35407	8,247,090	7,028,691	8,247,090	7,028,691	NC	Carteret	1
270611806	22682	68,394,659	59,707,166	66,646,448	58,899,250	NC	Hyde	1
270677933	25133	212,786,273	179,563,908	212,786,273	179,563,910	NC	Brunswick	1
272018590	74806	329,570,569	269,809,250	325,801,049	267,906,368	NC	Carteret	2
270580346	21522	40,598,788	28,853,098	33,398,718	27,538,919	GA	Chatham	3
270604655	22413	79,696,428	66,233,147	79,696,428	66,233,148	NC	Pender	1
270626730	23243	28,825,423	22,909,823	25,885,123	21,900,255	NC	Brunswick	1
271413346	52395	32,661,005	29,660,214	32,661,005	29,660,214	NY	Suffolk	2
271756658	65126	218,099,941	203,449,855	218,099,941	203,449,856	NC	Hyde	2
272069259	76681	42,341	23,244	40,342	21,845	FL	Escambia	2
272230444	82645	4,036,342	2,899,207	3,668,090	2,773,313	FL	Miami-Dade	4
272608189	96613	45,725,452	35,956,471	45,725,452	35,956,471	SC	Charleston	1

EventID	Year	GU_Loss_wDS	GR_Loss_wDS	GU_Loss_xDS	GR_Loss_xDS	LandfallState	LandfallCounty	SS_Intensity
270678827	25166	354,366,914	310,217,279	354,366,914	310,217,279	NC	Carteret	2
270946428	35110	74,268,183	52,860,050	63,729,194	50,154,917	AL	Baldwin	4
272378840	88135	10,330,934	7,884,606	9,752,182	7,702,337	SC	Beaufort	2
270951826	35312	325,558,833	284,199,284	312,527,207	275,179,590	NC	Hyde	3
271069097	39665	4,924,937	3,945,473	4,924,937	3,945,473	FL	Martin	2
272337319	86616	417,944,412	347,625,477	372,698,428	319,384,703	SC	Charleston	3
270065683	2434	1,065,238	805,552	1,023,277	788,154	NC	Carteret	3
270489262	18141	954,655	638,060	798,825	590,358	FL	Pasco	3
271843421	68330	80,250	39,885	80,250	39,885	NC	Dare	1
272592851	96033	288,264	237,357	288,264	237,357	NC	Dare	1
270362645	13449	616,060,329	525,080,408	561,046,769	487,787,602	NC	Carteret	3
270804366	29824	36,818,872	32,823,103	36,818,872	32,823,103	NC	Dare	1
271824652	67640	11,529,974	8,127,913	9,818,399	7,620,334	NC	Carteret	1
271382869	51272	2,907,971	2,361,769	2,907,971	2,361,769	SC	Charleston	1
271652594	61254	20,556,421	15,917,106	19,579,531	15,530,945	FL	Monroe	3
272592017	95998	228,340,244	202,724,722	228,340,244	202,724,722	SC	Horry	2
270237108	8785	526,637,874	467,225,239	455,549,835	413,856,789	SC	Charleston	4
271632796	60514	249,555,331	219,939,874	249,555,331	219,939,874	FL	Manatee	1
272612348	96770	1,367,272	1,127,928	1,313,491	1,117,587	NC	Hyde	2
272664638	98713	183,875,228	158,640,811	183,875,228	158,640,811	SC	Horry	1
270453390	16820	361,371,978	317,649,252	361,371,978	317,649,252	NC	Onslow	2
270879343	32606	1,967,288,285	1,721,406,934	1,678,535,687	1,540,848,957	SC	Horry	4
271542921	57210	102,690,056	95,582,805	102,690,056	95,582,805	FL	Brevard	2
270478843	17759	1,020,928,326	862,456,464	797,815,773	712,783,868	NC	Brunswick	3
271803828	66872	40,876	25,489	40,876	25,489	FL	Bay	3
271876640	69550	12,142	5,532	12,142	5,532	AL	Mobile	3
272071941	76780	614,670,043	501,901,965	459,773,901	402,031,724	FL	Palm Beach	4
271734641	64301	44,368,713	36,304,847	44,368,713	36,304,849	NC	New Hanover	1
271901722	70484	984,463,490	879,113,675	903,273,754	818,491,092	FL	Collier	3
271977958	73303	3,441,633	2,415,201	2,878,627	2,288,400	FL	Broward	4
272631599	97487	41,206	9,751	34,624	6,607	FL	Miami-Dade	3
270104019	3864	12,749,856	10,037,144	12,749,856	10,037,144	NC	Carteret	1
270718245	26618	357,106,111	300,931,499	330,592,415	284,190,573	NC	New Hanover	2
270847669	31437	19,794,541	16,128,162	19,794,541	16,128,162	SC	Horry	1
271333243	49442	5,100,725	3,236,416	4,096,729	2,981,784	FL	Brevard	4
271809471	67083	24,167,020	19,032,333	24,167,020	19,032,333	FL	Monroe	1
271891323	70080	1,529,985	1,072,861	1,444,611	1,034,953	FL	Hernando	1
272005283	74307	9,217,369	7,291,876	8,854,951	7,178,490	LA	Jefferson	3
270938877	34822	54,278,368	41,951,861	54,278,368	41,951,861	SC	Charleston	3
271597128	59205	35,234,618	31,976,759	35,234,618	31,976,759	NC	Dare	2
271639492	60764	113,922,874	94,840,291	109,351,085	92,299,805	FL	Collier	2
271755922	65100	2,638,592	1,885,558	2,469,397	1,818,196	FL	St. Johns	3
272600976	96341	125,292	69,102	119,338	64,217	FL	Palm Beach	1
270892176	33078	882,421	753,465	882,421	753,465	NC	Dare	1
271241789	46049	895,166	630,063	793,513	589,295	NY	Suffolk	3
271807128	66995	3,265,354	2,286,667	3,265,354	2,286,667	GA	McIntosh	1
270572542	21230	501,658,326	459,361,131	443,265,234	414,294,540	NC	Carteret	3
270627227	23261	461,691	380,683	461,691	380,683	NC	Dare	1
270779660	28918	44,453,330	35,755,165	44,453,330	35,755,166	FL	Monroe	1
271255584	46561	6,334,667	5,546,235	6,334,667	5,546,235	NC	Dare	1
272180338	80802	274,715,306	239,673,427	274,715,306	239,673,427	NC	Brunswick	2
270742270	27524	629,080,405	540,769,143	587,594,066	512,657,615	SC	Georgetown	3
271295768	48040	36,033,003	31,123,459	36,033,003	31,123,459	NC	Dare	1
271591949	59018	40,134,457	32,425,274	37,219,053	31,291,235	NC	Onslow	1
272186251	81021	3,049,731	1,701,035	2,298,312	1,344,204	FL	Escambia	1
272466026	91358	758,352,878	638,260,706	622,038,684	554,053,906	SC	Horry	3
270762793	28273	3,851,985	3,363,666	3,851,985	3,363,666	NC	Dare	1
271097503	40721	32,703,289	29,230,918	32,703,289	29,230,918	NC	Dare	1
271139382	42263	111,489,176	87,555,364	105,217,638	85,384,747	SC	Charleston	3
271354429	50226	2,281,725	1,581,581	2,100,890	1,499,337	FL	Lee	1
271647254	61056	8,504,934	6,764,589	8,504,934	6,764,589	FL	Collier	2
272265855	83946	341,698	252,353	341,698	252,353	NC	Carteret	1
270894798	33178	1,922,854	1,256,790	1,377,011	1,094,606	NJ	Ocean	4
271197598	44419	276,203	194,478	269,147	190,649	FL	St. Johns	2
271369073	50764	128,660,477	110,265,340	128,660,477	110,265,340	NC	New Hanover	2
271463329	54252	865,087,071	803,419,837	800,813,913	753,340,982	NC	Hyde	3
271474147	54659	229,428	90,305	179,159	73,679	FL	Palm Beach	4
271755367	65078	4,232,825	3,232,600	4,232,825	3,232,600	SC	Charleston	1
272186320	81024	56,385,817	50,117,008	49,509,112	45,847,389	NY	Suffolk	3
271059690	39318	33	0	33	0	AL	Baldwin	1
270214077	7930	16,416,437	11,932,735	14,421,231	11,410,728	FL	Manatee	2

EventID	Year	GU_Loss_wDS	GR_Loss_wDS	GU_Loss_xDS	GR_Loss_xDS	LandfallState	LandfallCounty	SS_Intensity
271525205	56553	620,287,939	522,558,670	531,702,119	463,840,880	NC	New Hanover	2
271982428	73468	197,307,473	170,432,429	197,307,473	170,432,429	NC	Carteret	1
272630553	97448	253,364,871	210,898,947	253,364,871	210,898,947	NC	Onslow	1
271477226	54773	1,511,689	1,083,743	1,511,689	1,083,743	SC	Charleston	1
271601283	59356	675,595,484	617,790,993	667,663,253	611,895,829	NC	Carteret	3
271613584	59806	541,671,710	484,869,611	527,311,904	475,002,638	NC	Onslow	3
271701697	63072	204,555	140,671	204,555	140,671	NC	Hyde	2
270699129	25906	1,726,934,180	1,587,670,867	1,562,426,464	1,464,604,620	NC	New Hanover	3
270750961	27838	39,992,494	32,215,821	39,992,494	32,215,822	SC	Charleston	1
270832891	30877	687,267	461,249	530,151	324,833	AL	Baldwin	2
271377605	51077	894,674	446,568	894,674	446,568	GA	McIntosh	1
271399920	51898	31,189,402	26,052,995	31,189,402	26,052,995	SC	Horry	1
271588591	58891	445,785	222,905	348,202	174,597	FL	Palm Beach	4
271668674	61851	44,088,698	38,510,624	44,088,698	38,510,625	NC	Dare	1
272061761	76406	732,325,020	685,096,507	652,705,617	634,760,109	NY	Suffolk	2
272681998	99354	7,992,215	6,557,474	7,992,215	6,557,474	NC	Dare	4
270333040	12353	138,380,243	107,741,758	108,381,800	93,760,485	FL	Lee	3
270448371	16634	133,842,154	107,544,036	133,842,154	107,544,036	NC	Carteret	1
270556437	20624	31,608,537	24,478,060	31,608,537	24,478,060	SC	Beaufort	2
271307927	48504	698,823,519	599,018,081	664,366,390	576,691,067	NC	Onslow	3
271351965	50132	3,408,102	2,942,823	3,408,102	2,942,823	NC	Dare	1
272297497	85139	3,397,358,176	2,946,656,703	2,805,338,186	2,626,566,620	SC	Horry	4
270556658	20633	32,372,552	26,297,719	32,372,552	26,297,719	FL	Collier	1
270662742	24569	32,187,556	26,555,800	27,733,092	24,804,772	NY	Suffolk	2
270696574	25814	223,133,417	206,419,625	223,133,417	206,419,625	NC	Hyde	4
272622859	97160	8,884,116	6,452,473	8,386,250	6,247,253	FL	Palm Beach	3
271544212	57258	7,696,159	4,850,166	5,564,353	4,473,267	FL	Brevard	4
270171506	6340	299,481	243,540	299,481	243,540	NC	Dare	1
271461980	54200	7,537,090	5,437,898	6,993,844	5,202,268	FL	Monroe	3
272591865	95992	3,644,515	3,068,333	3,603,527	3,059,174	NC	Carteret	1
270022765	853	1,074,422,559	1,002,128,689	964,454,924	921,075,461	NC	Carteret	4
270373843	13855	26,489,904	20,047,407	23,384,502	19,236,255	FL	Pinellas	2
272270638	84127	132,324	73,088	103,493	58,408	FL	Miami-Dade	3
270673826	24979	5,393,913	3,729,177	4,367,905	3,552,324	FL	Pasco	3
270739015	27404	76,211,489	62,289,027	76,211,489	62,289,027	SC	Horry	1
270284237	10526	68,435,297	51,901,525	62,490,341	48,961,093	FL	Pasco	3
270423280	15696	898,374,811	825,401,361	780,410,575	738,466,105	NC	Dare	3
270899312	33351	78,948,613	72,197,374	78,948,613	72,197,374	FL	Monroe	1
271540847	57131	35,584,843	29,868,696	35,584,843	29,868,696	NC	Brunswick	1
271581201	58614	19,944,595	15,254,759	18,653,774	14,759,174	GA	Chatham	4
272102959	77914	1,228,190	991,601	1,228,190	991,601	FL	Palm Beach	2
270897262	33272	320,990,848	278,920,094	320,990,848	278,920,094	NC	Carteret	2
272580187	95572	1,191,963,595	1,092,294,018	1,086,349,953	1,044,846,011	NC	Dare	4
272673784	99046	549,104,578	526,179,638	549,104,578	526,179,638	NC	Dare	2
270126181	4685	504,491,244	483,367,833	504,491,244	483,367,835	NC	Dare	3
270867280	32154	298,041	150,453	281,344	136,850	FL	Monroe	1
271328837	49282	242,786,179	229,401,956	242,786,179	229,401,956	NC	Dare	1
271396892	51788	2,296,965	1,785,723	2,296,965	1,785,723	SC	Beaufort	1
272271608	84163	2,160,405	1,698,963	2,160,405	1,698,963	SC	Beaufort	1
271042839	38697	31,537,214	24,062,707	29,001,084	22,910,665	NC	Carteret	1
271096406	40678	13,823,452	10,612,127	12,154,625	10,254,350	GA	Chatham	3
271527963	56655	45,393	22,291	45,393	22,291	LA	Lafourche	2
272109327	78151	146,988,315	115,082,960	136,267,429	111,190,008	SC	Charleston	3
272184860	80970	55,252,936	50,482,358	55,252,936	50,482,358	NC	Dare	2
272503810	92745	676,234	430,096	632,713	403,220	FL	Levy	1
272164141	80188	293,061,394	250,792,247	219,396,664	198,956,606	FL	Palm Beach	1
272562569	94925	39,650,436	31,051,492	39,650,436	31,051,492	NC	Carteret	1
271044890	38771	32,618,122	28,356,328	32,618,122	28,356,328	NC	Carteret	1
271218471	45187	4,653,669	3,572,951	4,653,669	3,572,951	NC	Onslow	1
271608190	59611	198,666,836	179,927,502	198,666,836	179,927,502	NC	Hyde	2
270244965	9079	11,093,565	8,357,711	11,093,565	8,357,711	SC	Charleston	1
270747434	27716	9,553,510	8,460,923	9,553,510	8,460,923	NC	Dare	2
272098908	77770	73,866	41,487	57,291	34,582	FL	Miami-Dade	4
272663229	98663	379,080,871	351,348,807	379,080,871	351,348,807	NC	Dare	2
271242948	46089	10,202,472	6,264,962	7,820,985	5,354,960	FL	Miami-Dade	3
271552252	57553	21,995,069	17,896,092	21,995,069	17,896,092	SC	Georgetown	1
270475055	17623	20,390,837	16,010,356	20,390,837	16,010,357	SC	Charleston	1
271305410	48407	111,862,999	90,626,780	111,862,999	90,626,780	NC	New Hanover	2
270174485	6450	11,551,572	8,224,932	10,278,016	7,771,096	NC	Onslow	1
270494620	18338	137,198,534	117,834,293	137,198,534	117,834,293	NC	Carteret	2
270878643	32578	208,777,393	194,622,807	193,579,972	183,164,176	VA	Virginia Beach (	3

EventID	Year	GU_Loss_wDS	GR_Loss_wDS	GU_Loss_xDS	GR_Loss_xDS	LandfallState	LandfallCounty	SS_Intensity
271491475	55304	18,410,165	14,511,495	16,828,639	13,940,890	SC	Charleston	3
271563246	57950	15,782,209	12,721,136	13,934,524	12,397,316	NY	Nassau	2
271614139	59827	190,671,541	160,196,076	190,671,541	160,196,076	SC	Horry	2
271910005	70794	496,081,037	423,502,174	467,866,601	405,330,774	NC	Brunswick	2
272030653	75258	897,760,808	806,836,474	734,315,721	681,867,785	NC	Hyde	3
272678212	99212	865,904	697,622	865,904	697,622	FL	Collier	1
271765112	65442	731,582	595,484	731,582	595,484	NC	Hyde	2
272031641	75293	217,379,147	180,275,177	217,379,147	180,275,177	SC	Horry	2
272303286	85354	104,553,367	88,924,712	95,459,193	83,331,921	NC	Hyde	3
272336998	86604	186,777,605	160,016,999	186,777,605	160,016,999	NC	Brunswick	2
272608938	96640	51,318	22,726	50,002	21,896	GA	Glynn	2
270448547	16640	389,109,279	348,614,914	389,109,279	348,614,914	NC	Carteret	3
271291501	47885	93,845,731	88,303,063	93,845,731	88,303,063	NC	Dare	3
272380358	88193	20,708,057	18,540,263	20,708,057	18,540,264	NC	Dare	2
271027453	38117	932,993	695,245	801,346	674,968	FL	Lee	2
271216531	45115	99,942	43,133	73,985	30,780	FL	Pinellas	3
271405163	52087	4,161,235,124	3,625,481,049	3,213,569,424	3,011,111,873	NC	Brunswick	4
271707694	63304	4,981,745	3,697,959	4,981,745	3,697,959	SC	Beaufort	1
271739618	64488	117,895,967	109,931,134	117,895,967	109,931,134	NC	Dare	1
271221508	45301	86,200	42,668	86,200	42,668	FL	Brevard	1
271448332	53693	306,150	156,660	259,708	119,757	NY	Queens	2
271451908	53824	1,275,892	980,538	1,275,892	980,538	FL	St. Johns	1
271546794	57354	75,979,694	67,205,159	75,117,364	66,655,880	NC	Dare	3
272094741	77618	183,099,850	151,127,410	183,099,850	151,127,412	NC	Pender	1
271155337	42857	1,723,840	760,099	1,558,269	646,014	FL	Palm Beach	3
272043012	75711	2,497,612	2,001,627	2,497,612	2,001,627	FL	Monroe	1
272200585	81546	92,284,372	67,198,125	78,250,449	62,705,586	NC	New Hanover	1
270102145	3791	8,755	3,449	8,655	3,378	FL	Monroe	1
270042877	1594	115,786,281	90,135,289	108,272,155	87,158,183	SC	Charleston	3
270642710	23836	6,534,314	5,507,516	6,534,314	5,507,516	NC	Dare	2
271128332	41856	974,872	643,391	787,439	565,281	FL	Walton	2
271272161	47171	98,738,373	80,825,612	86,697,109	74,599,790	FL	St. Johns	3
272651592	98228	213,249,547	196,035,998	191,324,386	179,762,506	FL	Palm Beach	3
271346776	49942	59,917	19,263	59,917	19,263	FL	Walton	1
270275794	10214	14,849,381	12,441,911	14,849,381	12,441,911	NC	Carteret	1
270811520	30082	54,724,829	42,692,345	52,561,663	41,818,529	SC	Beaufort	1
271006149	37331	133,264,966	120,842,037	133,264,966	120,842,037	NC	Carteret	2
271075677	39907	4,520,691,533	3,649,590,912	3,165,596,802	3,044,488,888	FL	Martin	5
271477875	54797	301,945,040	249,163,941	301,945,040	249,163,943	NC	Carteret	2
271492866	55355	4,832,850	3,476,738	3,862,512	3,357,135	RI	Newport	4
272086549	77316	187,628	87,888	185,503	86,346	FL	Martin	3
271371668	50858	89,457	69,399	89,457	69,399	NC	Dare	1
271070606	39718	52,603,328	42,455,074	52,603,328	42,455,075	NC	Carteret	1
272062849	76444	123,596,030	78,821,739	88,280,813	71,463,245	FL	Broward	5
272184287	80949	16,247	7,630	13,960	6,468	FL	Miami-Dade	2
272612009	96759	710,516,662	605,557,503	571,069,383	508,466,542	FL	Pasco	4
272686522	99516	50,867,763	46,078,772	50,867,763	46,078,772	NC	Hyde	1
270113145	4203	278,051,963	239,525,266	278,051,963	239,525,266	NC	Carteret	1
270996399	36966	197,132,935	157,277,388	169,481,583	143,036,652	GA	Glynn	4
272606695	96555	4,146,064	3,017,788	4,146,064	3,017,788	SC	Beaufort	1
271089092	40405	8,664,719	6,374,782	8,443,340	6,278,421	FL	Palm Beach	3
271626743	60290	78,762,118	62,510,015	65,587,601	55,990,602	FL	Collier	4
272070871	76741	214,735,549	203,816,232	214,735,549	203,816,232	NC	Dare	2
270081064	3012	2,556,287	1,885,273	2,392,357	1,816,154	FL	Wakulla	3
270256673	9515	269,197,495	243,727,015	230,607,634	215,220,642	FL	Monroe	3
270481367	17851	26,464,714	19,384,765	22,885,005	18,670,733	FL	Collier	3
271018385	37782	23,674,353	21,112,686	23,674,353	21,112,686	NC	Dare	1
272471858	91573	282,328,001	268,915,959	282,328,001	268,915,959	NC	Hyde	3
270484658	17969	36,015,881	29,281,125	36,015,881	29,281,126	SC	Horry	1
272453414	90886	155,670	99,466	155,670	99,466	FL	Nassau	2
271812644	67198	26,421,151	21,538,608	26,123,382	21,450,303	FL	Monroe	1
271976767	73258	8,602,580	6,627,654	8,602,580	6,627,654	SC	Charleston	1
272348685	87034	17,262	9,441	12,706	5,906	FL	Miami-Dade	4
271357263	50331	25,262	6,166	25,262	6,166	SC	Charleston	1
270307057	11391	14,089,080	12,316,189	13,730,514	12,217,672	NY	Suffolk	3
271014038	37620	209,290,982	179,489,176	203,848,242	175,979,124	SC	Charleston	2
270364451	13514	383,214,065	329,173,779	309,046,540	280,197,021	FL	Monroe	2
271055665	39169	261,282,472	225,556,497	261,282,472	225,556,497	NC	New Hanover	1
271195986	44359	19,479,853	15,080,860	19,479,853	15,080,860	FL	Bay	3
271962644	72739	1,487,364	1,053,190	1,206,503	969,104	NJ	Monmouth	1
272468311	91442	7,445,938	6,114,770	6,769,245	5,998,476	NY	Suffolk	2

EventID	Year	GU_Loss_wDS	GR_Loss_wDS	GU_Loss_xDS	GR_Loss_xDS	LandfallState	LandfallCounty	SS_Intensity
270423356	15699	658,430	422,030	505,097	337,378	FL	Broward	5
272001986	74188	367,243,082	284,822,408	312,142,972	260,066,214	FL	Taylor	5
271012156	37552	18,360,445	12,556,511	13,267,038	11,809,171	NY	Nassau	3
271094103	40595	2,057	622	1,659	510	FL	Pinellas	2
271626398	60278	1,069,985	808,917	1,069,985	808,917	AL	Baldwin	2
271167502	43306	43,850	19,684	43,850	19,684	FL	St. Lucie	2
270875960	32477	109,406,210	86,916,227	103,245,538	84,446,487	SC	Charleston	3
271810842	67132	605,472,647	568,975,967	576,176,230	545,042,124	NC	Hyde	2
270984321	36514	540,295,418	464,742,001	491,825,473	431,958,524	FL	Collier	3
272462702	91233	3,464,624	2,663,660	3,464,624	2,663,660	LA	Plaquemines	3
272554061	94614	1,107,829,626	994,020,279	993,872,075	912,634,691	SC	Horry	3
270117201	4352	209,517,974	172,932,087	165,319,992	146,870,308	NC	Hyde	1
271363338	50551	62,652,231	47,502,882	56,423,262	45,022,085	SC	Georgetown	2
271550923	57505	292,993,107	257,325,101	292,993,107	257,325,102	SC	Horry	2
271622571	60135	516,907,841	457,114,212	516,907,841	457,114,213	NC	Pender	1
271889291	70006	821,435	620,005	782,501	605,480	FL	Taylor	4
272241707	83062	370,322,055	349,323,174	340,535,561	325,009,979	NC	Dare	2
271260650	46752	280,119,611	260,523,625	254,335,315	240,255,068	NC	Dare	3
271289305	47805	23,512,251	18,712,682	23,512,251	18,712,682	SC	Charleston	1
272169900	80405	170,600,509	146,781,550	170,600,509	146,781,551	NC	Carteret	1
271516691	56232	4,066	496	4,066	496	NY	Suffolk	1
270150971	5595	4,435,848	3,866,786	4,435,848	3,866,786	FL	St. Lucie	1
271095425	40643	356,050,182	333,907,419	323,142,102	307,438,915	NC	Hyde	3
272418527	89602	102,538	50,101	87,643	39,378	FL	Indian River	3
270163138	6035	7,773,461	6,895,852	7,773,461	6,895,852	NC	Dare	1
270231998	8595	243,165	95,041	243,165	95,041	LA	Vermilion	3
271795220	66552	461,503,207	364,380,998	346,534,922	297,092,672	NC	Brunswick	2
271899743	70408	95,272	56,700	95,272	56,700	SC	Beaufort	1
270996109	36954	158,554,644	123,180,796	152,245,727	120,332,097	SC	Charleston	2
271590035	58943	666,325,836	610,203,216	666,325,836	610,203,216	NC	Carteret	3
271824911	67649	86,726,352	71,733,279	86,726,352	71,733,280	NC	Brunswick	1
272473329	91626	19,998,850	15,640,107	19,998,850	15,640,107	NC	Onslow	1
270556602	20631	127,029	95,318	122,048	93,087	FL	Brevard	3
271474468	54671	92,419,654	74,560,808	92,419,654	74,560,808	NC	Pender	1
272350538	87104	963,645	625,012	772,985	571,062	FL	St. Johns	4
270083410	3101	3,262	1,315	3,262	1,315	FL	Collier	1
270732177	27137	2,546,940,903	2,221,578,300	2,169,065,474	1,979,805,190	NC	Onslow	4
271029751	38203	3,038,354	2,002,987	2,638,532	1,815,705	FL	Broward	2
271314095	48730	3,599,644	2,763,449	3,398,874	2,702,209	FL	Escambia	2
271070262	39704	29,869,705	24,633,591	29,869,705	24,633,591	SC	Georgetown	1
271582986	58685	1,985,620	1,655,212	1,985,620	1,655,212	NC	Hyde	1
271837151	68094	366,902,517	324,117,185	366,902,517	324,117,187	NC	Brunswick	2
271873489	69436	46,869,860	39,297,698	46,869,860	39,297,698	NC	Hyde	2
271973648	73145	69,040,570	56,861,921	54,436,523	49,649,556	FL	St. Lucie	3
272070524	76729	170,120,330	152,755,994	150,590,109	139,202,959	FL	Levy	4
270811596	30085	106,256,386	89,129,980	106,256,386	89,129,981	NC	Brunswick	1
271874306	69465	198,805,425	175,408,718	198,805,425	175,408,718	NC	Carteret	3
272276093	84334	170,859,437	128,741,742	140,166,163	115,333,619	NC	Onslow	2
270213041	7892	324,518,669	280,894,789	324,518,669	280,894,789	NC	Onslow	1
271530134	56739	2,323,250	1,818,554	2,094,130	1,767,331	FL	St. Johns	3
271697465	62916	676,990,649	576,247,315	610,737,240	532,809,331	SC	Horry	3
272017283	74756	6,438,969	5,636,283	6,438,969	5,636,283	NC	Currituck	1
272053621	76098	1,294,597	863,939	1,294,597	863,939	FL	Franklin	3
272171380	80462	969,541,324	883,455,833	904,477,195	835,025,447	NC	Carteret	4
272361071	87486	4,584	1,579	4,584	1,579	AL	Baldwin	1
270480439	17817	56,192,593	47,116,010	54,754,148	46,441,653	NC	Carteret	2
271456059	53977	48,595,338	44,004,502	48,595,338	44,004,502	NC	Dare	1
271591418	58996	94,593,531	80,993,151	86,430,516	76,602,661	NC	Carteret	1
271947872	72182	4,515,373	3,855,184	4,515,373	3,855,184	NC	Dare	1
272285999	84704	2,001,283	1,324,975	2,001,283	1,324,975	FL	Taylor	1
271485445	55081	1,087,039	738,331	1,087,039	738,331	FL	Wakulla	1
270775749	28771	6,372,609	4,768,120	5,725,200	4,586,635	FL	Pinellas	1
270826827	30649	38,726,002	25,058,663	29,507,182	23,491,555	FL	Indian River	4
270404381	14997	1,369,098	934,107	1,369,098	934,107	SC	Charleston	1
270829911	30765	27,750,820	22,201,505	27,750,820	22,201,505	NC	Carteret	2
271325758	49168	64,231	29,066	64,231	29,066	FL	Sarasota	1
271448222	53689	62,122,849	54,373,265	62,122,849	54,373,266	NC	Hyde	1
272252383	83461	12,316,910	9,227,727	11,194,443	8,869,201	FL	Collier	3
270015656	584	1,662	517	1,662	517	SC	Charleston	1
272669818	98901	2,839,884	1,719,049	2,429,524	1,562,286	NC	Pender	1
271339996	49694	7,338	2,470	6,926	2,280	AL	Mobile	3

EventID	Year	GU_Loss_wDS	GR_Loss_wDS	GU_Loss_xDS	GR_Loss_xDS	LandfallState	LandfallCounty	SS_Intensity
271794108	66511	2,572,031	2,191,971	2,572,031	2,191,971	NC	Dare	1
270408113	15134	2,978,128	2,260,974	2,978,128	2,260,974	NC	Carteret	1
271746969	64768	21,973,578	18,506,700	21,973,578	18,506,700	NC	Carteret	1
270555910	20604	1,488,515	1,245,498	1,488,515	1,245,498	FL	Collier	1
271500845	55654	24,714,414	18,757,032	24,081,592	18,517,434	FL	Wakulla	3
270785462	29132	806,800,671	684,117,346	731,174,939	634,198,975	NC	Pender	3
272398850	88877	113,998,815	90,244,874	99,603,751	82,278,780	NC	Carteret	3
270245470	9098	300,027	248,085	300,027	248,085	NC	Dare	2
270674189	24993	494,804,447	425,504,064	470,612,766	408,972,023	NC	Carteret	2
270709712	26297	30,103,518	26,712,898	29,764,378	26,587,307	NC	Hyde	1
271433984	53163	10,647,196	9,442,679	10,647,196	9,442,679	NC	Dare	3
271724277	63923	133,268,258	111,031,404	133,268,258	111,031,404	NC	Onslow	1
270174905	6467	957,778	493,615	957,778	493,615	FL	Franklin	4
270642222	23817	235,996,913	200,283,886	235,996,913	200,283,886	NC	Onslow	2
270694779	25752	48,686,447	39,121,060	48,686,447	39,121,060	FL	Levy	2
270936023	34716	470,090	397,833	470,090	397,833	NC	Dare	1
271351101	50099	603,525	385,293	603,525	385,294	SC	Beaufort	1
272530430	93745	1,372,317,743	1,137,707,195	1,106,841,201	972,786,399	FL	Broward	3
271912663	70896	2,222	290	2,222	290	SC	Charleston	1
270426554	15819	309,202	156,647	291,881	144,842	TX	Jefferson	4
270627490	23272	103,795	45,614	103,795	45,614	GA	Glynn	1
271129195	41886	397,298,718	339,046,618	364,918,147	317,361,409	SC	Charleston	3
271132235	41996	70,143,770	58,722,857	70,143,770	58,722,857	FL	Lee	1
271858976	68904	28,415,161	22,005,895	28,415,161	22,005,895	NC	New Hanover	1
271651262	61205	1,398,972,247	1,255,020,936	1,244,183,939	1,153,373,913	SC	Horry	3
272051369	76019	68,209	30,075	68,209	30,075	GA	Chatham	1
272250160	83380	68,223,427	56,047,813	68,223,427	56,047,814	NC	New Hanover	1
272300337	85243	2,342,514	1,748,633	2,342,514	1,748,633	SC	Beaufort	1
270772711	28652	835,560	590,775	835,560	590,775	SC	Charleston	3
272534138	93880	40,960,293	34,030,672	36,450,696	32,215,259	NC	Dare	1
270049873	1847	3,303,823,962	2,795,087,044	2,621,147,241	2,427,243,628	NC	Carteret	4
271873909	69450	55,921,950	44,666,958	55,921,950	44,666,958	NC	New Hanover	1
270205079	7602	3,018,258	1,712,806	2,235,202	1,259,022	FL	Miami-Dade	3
270616417	22857	1,274,014,252	1,095,265,291	1,122,819,137	993,686,343	NC	Onslow	3
271023131	37951	69,668	31,515	63,675	27,325	FL	Collier	2
271206397	44737	409	103	356	80	FL	Volusia	4
272084792	77253	73,420,215	62,989,684	64,771,520	58,765,164	NC	Hyde	1
270173126	6400	3,436,593	2,312,857	3,140,284	2,213,649	MS	Harrison	3
272643864	97939	174,202,990	148,090,211	165,793,323	142,723,475	SC	Charleston	3
271001568	37161	389,809	231,974	310,862	175,566	FL	Palm Beach	3
270219142	8120	71,530,408	66,363,320	71,530,408	66,363,320	FL	Miami-Dade	1
270822871	30500	895,969,983	849,403,138	798,813,875	770,201,337	NC	Hyde	3
270877469	32533	80,466,488	65,245,817	73,071,557	61,535,327	SC	Beaufort	4
271944391	72050	292,538,224	263,351,079	284,894,029	257,711,541	SC	Georgetown	3
272649972	98167	438,921,812	378,667,020	421,175,562	366,878,137	SC	Horry	3
270068705	2548	2,300,634	1,543,215	1,953,909	1,388,588	SC	Charleston	1
270338751	12565	3,239,503	2,554,788	3,239,503	2,554,789	SC	Charleston	1
270506665	18792	3,957,231	2,869,541	3,350,623	2,732,025	FL	Lee	1
270779133	28898	82,758,130	69,876,507	82,758,130	69,876,507	SC	Horry	1
270863259	32003	4,080,736	3,542,834	4,080,736	3,542,834	NC	Dare	1
270135321	5019	40,193,322	31,960,395	40,193,322	31,960,395	FL	Monroe	1
271441474	53442	121,041,048	83,327,731	98,246,400	76,634,595	FL	Levy	4
271796236	66589	312,819,084	279,749,178	312,819,084	279,749,178	NC	Carteret	3
270518829	19240	297,214	157,283	297,214	157,283	FL	Bay	1
272210066	81887	13,333,647	11,867,639	13,333,647	11,867,639	NC	Dare	1
271194481	44302	9,756,937	6,553,386	8,162,421	6,012,705	TX	Matagorda	4
271870324	69324	358,918,155	292,310,544	324,035,192	271,873,235	SC	Georgetown	2
272221636	82313	56,474,359	46,305,148	56,474,359	46,305,148	SC	Charleston	1
270404874	15016	155,297,441	125,654,535	155,297,441	125,654,535	NC	Carteret	2
270437554	16227	22,825	9,897	21,358	9,145	FL	Miami-Dade	2
270372551	13806	115,555,841	102,252,720	105,571,531	95,910,176	NC	Hyde	2
270470032	17438	1,772,558	1,500,571	1,772,558	1,500,571	NC	Dare	3
270723774	26826	194,668,079	171,404,212	194,668,079	171,404,212	NC	Dare	2
270923073	34229	39,101,985	30,109,469	37,235,705	29,510,880	SC	Charleston	2
272061971	76413	79,854	44,241	66,501	39,110	FL	Martin	3
271300329	48215	343,284,792	285,018,924	317,978,888	269,856,158	SC	Horry	3
271324940	49138	27,707,936	24,689,759	27,707,936	24,689,760	NC	Hyde	1
271485637	55089	7,528,080	5,359,205	6,348,367	5,029,864	FL	Okaloosa	4
270609177	22581	4,472,440	3,082,362	3,721,923	2,852,979	FL	Miami-Dade	3
271016552	37714	995,911	765,562	995,911	765,562	SC	Charleston	1
271985001	73561	131,305,769	114,657,709	131,305,769	114,657,709	NC	Carteret	2

EventID	Year	GU_Loss_wDS	GR_Loss_wDS	GU_Loss_xDS	GR_Loss_xDS	LandfallState	LandfallCounty	SS_Intensity
272244893	83181	1,168,782	951,152	1,168,782	951,152	SC	Charleston	1
272513110	93092	69,282,514	56,306,889	69,282,514	56,306,890	SC	Charleston	2
270183947	6808	142,674,431	111,570,062	135,841,801	108,487,689	SC	Beaufort	3
270256272	9501	216,206,309	178,002,294	216,206,309	178,002,294	NC	Carteret	1
270441041	16358	80,839,225	75,226,013	80,839,225	75,226,013	NY	Suffolk	1
271803821	66872	14,906,608	10,173,457	10,856,939	9,454,304	NC	Hyde	1
271890799	70061	43,419,239	39,056,643	43,419,239	39,056,643	NC	Hyde	1
272548695	94419	1,514,683,173	1,323,277,118	1,336,066,281	1,211,031,938	SC	Horry	3
270900878	33410	1,166,757,683	1,027,553,252	1,029,543,315	927,710,351	NC	New Hanover	3
272369976	87808	213,846,876	181,742,190	213,846,876	181,742,189	NC	Hyde	2
272647772	98085	394,532,041	326,062,316	318,075,181	277,035,857	FL	Miami-Dade	4
270073058	2713	229,877,102	192,973,388	223,874,194	189,273,674	NC	New Hanover	1
270103207	3832	1,186,798	880,528	1,186,798	880,528	AL	Baldwin	1
272191693	81225	9,056,655	6,570,452	7,868,133	6,234,166	FL	Hernando	2
270555418	20586	121,569,030	99,814,321	121,569,030	99,814,321	NC	Carteret	2
270738060	27366	13,726,709	11,214,164	13,726,709	11,214,164	SC	Charleston	1
271082005	40136	7,586,840	5,516,113	7,161,216	5,355,447	FL	Bay	4
270317692	11787	259,945	183,883	259,945	183,883	SC	Beaufort	1
271377521	51073	225,903,907	213,178,750	225,903,907	213,178,750	NC	Hyde	2
271842633	68300	1,654,536	1,309,289	1,654,536	1,309,289	SC	Charleston	1
272097988	77737	8,135,670	6,369,970	8,135,670	6,369,971	SC	Charleston	1
272147030	79558	111,206,044	87,809,217	109,941,606	87,312,738	SC	Charleston	3
270441828	16388	114,371,909	100,007,288	105,216,784	94,536,558	NC	Hyde	2
270572738	21237	1,419,054	980,345	1,419,054	980,345	TX	Galveston	2
270614961	22799	3,306,639,397	2,859,941,624	2,757,870,010	2,567,528,620	NC	Carteret	4
270998971	37064	7,367,333	5,519,993	7,076,608	5,393,168	MS	Jackson	3
270245175	9086	1,520,708,644	1,337,275,529	1,359,237,689	1,225,015,484	NC	Carteret	3
270676287	25072	21,271	8,578	16,797	7,471	MS	Harrison	3
270798966	29625	461,629,528	386,728,789	414,465,394	355,600,019	NC	Carteret	3
270947361	35144	5,109,209	3,508,371	4,865,710	3,416,635	LA	Vermilion	2
271578175	58499	39,358,505	30,591,076	37,795,542	29,837,650	NC	Carteret	1
271978054	73307	11,711,140	10,360,518	11,711,140	10,360,518	NC	Dare	1
271521807	56423	2,859,326,439	2,567,533,448	2,389,680,415	2,274,574,259	NC	Carteret	5
271731547	64186	44,874,901	35,138,711	44,874,901	35,138,711	NC	Carteret	1
272670413	98923	645,800	417,767	645,800	417,767	GA	McIntosh	2
270717966	26608	11,261,755	7,915,446	9,596,879	7,453,386	LA	Terrebonne	4
272653061	98282	16,350,878	12,386,171	15,051,043	11,977,910	FL	Lee	1
270226708	8397	1,408,608,606	1,276,945,975	1,206,269,593	1,130,712,885	FL	Collier	3
270529266	19618	18,541,449	15,179,598	18,541,449	15,179,598	NC	Carteret	1
270878533	32574	92,052	69,501	92,052	69,501	GA	McIntosh	2
271505741	55829	21,016,212	18,226,078	21,016,212	18,226,078	NC	Dare	1
271654748	61335	4,981,924	4,329,580	4,981,924	4,329,580	NC	Dare	1
271667257	61800	23,428,847	18,694,605	23,428,847	18,694,605	NC	Pender	1
272250971	83410	4,583,231	3,287,025	3,997,606	3,132,527	FL	Taylor	3
272254906	83552	127,550,165	105,274,848	124,267,521	103,556,313	SC	Beaufort	2
271920523	71183	7,736,862	6,262,090	7,736,862	6,262,090	FL	Broward	1
272395317	88748	10,061,299	7,686,807	9,263,447	7,446,267	FL	St. Lucie	2
270276325	10233	82,053,393	69,981,344	82,053,393	69,981,344	NC	Brunswick	1
271665653	61741	92,094,655	79,816,512	92,094,655	79,816,512	NC	Hyde	2
270656241	24329	6,736,089	5,742,843	6,736,089	5,742,843	NC	Carteret	1
272193423	81287	293,779	129,627	293,779	129,627	FL	Okaloosa	3
271604843	59486	36,997	16,702	36,997	16,702	SC	Charleston	1
272214893	82064	489,370	353,612	489,370	353,612	FL	Wakulla	1
270512801	19017	147,776,282	136,355,306	147,776,282	136,355,306	NC	Hyde	1
271265397	46925	14,910,682	11,888,124	12,807,065	11,400,587	NY	Suffolk	3
270180586	6680	103,217,428	83,799,225	103,217,428	83,799,226	NC	Carteret	2
271796927	66615	1,237,343	894,103	1,058,566	826,887	NY	Nassau	1
272036961	75484	874,760,501	711,452,057	680,776,004	591,610,111	SC	Charleston	4
270067791	2514	10,696,425	8,634,727	10,010,007	8,454,242	NC	Carteret	1
270919983	34113	3,812,446	2,538,936	2,909,373	2,394,025	FL	Pinellas	3
270979230	36325	83,235,583	61,336,854	72,762,716	57,814,520	LA	Lafourche	4
272519063	93319	28,921,806	22,837,432	28,921,806	22,837,432	NC	Pender	1
271306678	48456	1,426,047	1,086,365	1,426,047	1,086,365	FL	Walton	2
272078758	77032	21,290,821	16,786,659	21,290,821	16,786,659	NC	Carteret	1
270017310	648	1,470,709,394	1,328,929,122	1,186,782,889	1,112,931,605	FL	Collier	4
270031651	1179	386,977,275	348,302,281	364,837,616	331,318,665	SC	Horry	2
272016615	74730	3,022,900	2,293,187	2,783,107	2,222,470	FL	Collier	1
272677162	99171	348,022,984	303,945,109	343,912,135	301,209,186	NC	Onslow	2
270330206	12251	384,033,845	338,092,963	384,033,845	338,092,963	NC	Brunswick	2
270890174	33003	63,415,714	39,608,260	45,677,847	37,268,319	FL	Miami-Dade	4
272090628	77468	901,832,292	798,938,996	822,299,727	739,647,090	NC	Brunswick	3

EventID	Year	GU_Loss_wDS	GR_Loss_wDS	GU_Loss_xDS	GR_Loss_xDS	LandfallState	LandfallCounty	SS_Intensity
272684844	99459	23,181,264	18,795,405	23,181,264	18,795,405	NC	Carteret	1
271184100	43915	78,798,901	62,094,874	73,066,429	59,548,499	FL	Sarasota	1
271798340	66667	16,849,553	13,197,020	16,849,553	13,197,020	NC	Onslow	1
272069531	76691	49,799,912	38,700,390	49,799,912	38,700,391	GA	Chatham	1
272678839	99235	159,234,895	134,936,511	159,234,895	134,936,511	FL	Miami-Dade	1
271099406	40794	7,633,675	6,076,979	7,633,675	6,076,979	GA	Chatham	1
271435595	53222	42,819,338	27,468,666	30,623,732	24,580,424	FL	Collier	4
271467110	54394	111,669,085	99,479,336	111,669,085	99,479,336	NC	Hyde	1
271530730	56762	122,550,518	101,052,671	122,550,518	101,052,671	NC	Carteret	1
271695368	62838	79,015,857	64,977,523	79,015,857	64,977,523	NC	Carteret	1
272228109	82555	1,024,551	580,074	859,956	502,778	LA	Iberia	3
272505391	92805	57,629,476	52,449,427	57,629,476	52,449,427	NC	Hyde	1
270758748	28120	46,510,714	41,238,002	45,985,201	41,008,229	NC	Carteret	1
272500675	92633	179,613	120,169	165,354	107,179	LA	Lafourche	2
272642561	97891	9,547,612	7,619,040	9,547,612	7,619,040	FL	Bay	3
271078304	40000	7,980,949	6,067,791	7,980,949	6,067,793	GA	Glynn	1
271548826	57427	126,972,506	103,241,003	126,972,506	103,241,003	NC	Pender	2
271865084	69132	1,882,175	1,147,470	1,534,347	936,558	FL	Sarasota	1
272079774	77069	94,321,085	80,087,273	94,321,085	80,087,273	NC	Brunswick	1
272187817	81080	487,092	216,190	487,092	216,190	SC	Charleston	1
272611508	96739	3,791,787	2,714,415	3,791,787	2,714,415	NC	Carteret	1
272684129	99433	25,823,277	20,836,334	25,823,277	20,836,334	NC	Carteret	2
270953739	35382	889,786	702,415	889,786	702,415	SC	Charleston	1
270189333	7010	34,206,118	30,002,513	34,206,118	30,002,513	NC	Dare	2
271074940	39880	11,635,149	10,297,910	11,635,149	10,297,910	NC	Dare	1
272021462	74914	2,985,173	2,186,301	2,985,173	2,186,301	SC	Beaufort	2
272123250	78672	81,898,489	74,791,611	81,898,489	74,791,611	NC	Dare	1
272247593	83282	64,205,394	56,927,773	64,205,394	56,927,774	NC	Dare	1
270423854	15718	185,942,346	163,389,658	185,942,346	163,389,658	SC	Horry	1
270672410	24926	79,880,472	65,781,193	77,833,179	64,905,226	FL	Monroe	2
271564002	57977	144,409,923	131,960,343	144,409,923	131,960,343	NC	Hyde	2
272255224	83563	1,112,306	784,725	1,112,306	784,725	FL	Wakulla	1
272288652	84806	20,209,240	18,212,517	20,209,240	18,212,517	NC	Dare	2
270255064	9456	1,926,727,994	1,758,708,820	1,714,594,639	1,619,295,438	NC	Carteret	3
271175373	43593	16,194,694	12,846,347	16,194,694	12,846,347	NC	Carteret	1
271427403	52923	17,443,393	15,247,942	17,443,393	15,247,942	NC	Carteret	1
272511816	93043	3,005,462,632	2,595,721,000	2,338,037,933	2,195,439,751	SC	Horry	4
271243571	46113	809,847,764	671,145,021	692,431,835	596,931,851	SC	Charleston	4
272037867	75517	153,034	111,653	153,034	111,653	FL	Flagler	1
272229698	82616	1,217,174	928,042	1,088,494	899,703	RI	Washington	3
270334549	12409	8,259,320	7,283,290	8,259,320	7,283,290	NC	Dare	3
270352149	13063	2,914,823	2,507,839	2,914,823	2,507,839	NC	Dare	3
270426054	15800	132,748,528	115,178,924	132,748,528	115,178,924	NC	Carteret	2
271002157	37184	742,979,104	672,530,968	723,510,793	658,098,004	NC	Brunswick	2
270356794	13233	121,371	72,705	89,829	62,793	FL	Dixie	3
270447683	16609	41,186,663	33,913,403	41,186,663	33,913,403	NC	New Hanover	1
270199273	7387	153,564	125,881	153,564	125,881	NC	Dare	1
270310304	11510	58,560,801	48,562,710	58,560,801	48,562,710	NC	Onslow	1
270372544	13806	978,020,713	858,853,008	890,264,251	796,198,088	NC	Carteret	3
270737758	27354	7,074,860	5,470,906	6,680,407	5,355,250	FL	Martin	2
271926439	71403	79,072,821	69,928,504	79,072,821	69,928,505	NC	Dare	1
272217704	82167	358,553,032	279,663,842	315,801,094	257,635,516	FL	Indian River	3
270014418	540	55,817,839	45,602,184	55,186,042	45,317,236	NC	Carteret	1
270123875	4604	7,433,043	6,115,603	7,433,043	6,115,603	NC	Hyde	1
270784777	29105	36,722	14,417	36,722	14,417	FL	Franklin	1
271427727	52933	229,874	112,374	188,621	89,939	TX	Matagorda	4
271887283	69933	933,585,524	803,082,126	773,825,309	689,664,048	NC	New Hanover	3
270196249	7276	103,561,493	96,987,268	103,561,493	96,987,268	NC	Dare	3
270305137	11324	905	302	741	255	TX	Galveston	3
270661856	24537	111,012,819	102,051,968	111,012,819	102,051,968	NC	Hyde	1
272694351	99803	770,027	658,928	770,027	658,928	NC	Dare	1
271649194	61125	242,524,595	229,583,141	242,524,595	229,583,141	NC	Dare	2
271669289	61874	3,731,392	2,689,079	3,141,614	2,580,250	SC	Beaufort	4
271759087	65217	1,506,387	1,068,625	1,409,642	1,015,088	FL	Broward	1
272617941	96978	76,090,155	68,944,634	76,090,155	68,944,634	NC	Dare	2
270538171	19938	144,942,867	101,809,111	119,474,935	95,632,064	FL	Brevard	4
271605653	59515	141,701,030	114,767,526	141,701,030	114,767,526	NC	Carteret	1
272334296	86502	457,936	319,934	369,744	288,268	NY	Nassau	2
270041491	1543	50,972,157	45,817,977	50,972,157	45,817,977	NC	Dare	1
270168299	6223	10,746,444	9,548,491	10,746,444	9,548,491	NC	Dare	1
270615828	22834	91,597,016	76,167,053	91,597,016	76,167,054	NC	Brunswick	1

EventID	Year	GU_Loss_wDS	GR_Loss_wDS	GU_Loss_xDS	GR_Loss_xDS	LandfallState	LandfallCounty	SS_Intensity
271119754	41539	2,562,469,577	2,276,722,556	2,255,413,457	2,091,217,234	NC	Pender	3
271435102	53203	36,502,871	30,100,440	36,502,871	30,100,440	NC	Carteret	1
270492500	18261	98,036,466	83,607,867	91,655,286	79,751,752	SC	Charleston	2
270726244	26918	190,327,811	159,138,220	190,327,811	159,138,220	SC	Horry	2
270776536	28801	95,572	46,965	95,572	46,965	SC	Charleston	1
271060545	39350	36,660,378	31,659,214	34,921,304	31,071,803	NY	Suffolk	2
271205897	44718	203,374,737	183,268,942	170,349,233	159,614,093	VA	Virginia Beach (	2
271574689	58369	36,156,242	28,224,550	34,123,388	27,260,791	NC	Carteret	1
272528223	93663	442,139,163	383,215,506	420,553,630	368,224,102	NC	Carteret	2
272635776	97645	236,577,086	185,987,722	217,545,102	176,133,867	SC	Charleston	3
272649678	98156	104,380,012	82,769,852	104,380,012	82,769,852	NC	Carteret	2
272668382	98850	17,352,665	14,282,122	17,352,665	14,282,122	NC	Carteret	1
270410320	15216	851	297	851	297	LA	Jefferson	1
270488395	18109	1,459,415,691	1,295,899,080	1,328,325,246	1,204,252,493	NC	Onslow	3
270886092	32851	1,142,559,932	1,021,135,076	1,056,597,373	956,912,094	NC	Onslow	2
271598816	59264	165,373,715	115,275,240	119,894,958	98,267,905	FL	Manatee	4
272352870	87188	498,518	300,945	498,518	300,945	LA	Lafourche	2
270186473	6902	25,836,735	20,759,396	25,544,825	20,651,849	NC	New Hanover	1
271239053	45948	73,794	48,751	68,493	45,712	LA	Plaquemines	3
271255889	46571	51,416,165	42,979,127	51,416,165	42,979,127	NC	Carteret	1
271779010	65950	69,964,637	56,919,529	69,964,637	56,919,532	SC	Charleston	2
272667079	98802	132,099,847	117,658,714	125,736,609	113,389,522	NC	Hyde	3
272063487	76469	112,807,315	95,821,997	112,807,315	95,821,997	NC	Carteret	2
272194440	81325	11,034	5,560	11,034	5,560	LA	Terrebonne	3
272354887	87261	283,279,709	248,700,839	235,852,757	215,659,145	NC	Carteret	2
270422940	15684	1,076	430	1,076	430	SC	Beaufort	2
270773012	28663	926,684	710,397	926,684	710,397	RI	Newport	1
270798959	29625	144,701,947	122,163,127	130,143,048	113,143,654	SC	Charleston	2
270803690	29799	2,951,385	1,991,134	2,373,358	1,841,932	GA	Chatham	4
271698260	62947	48,021,356	43,805,417	48,021,356	43,805,417	NC	Dare	2
272449501	90740	121,508,143	84,589,410	97,302,775	79,012,744	SC	Beaufort	4
272682025	99355	6,045,642	4,648,312	5,759,671	4,559,644	SC	Beaufort	3
270315594	11708	13,548,763	11,210,413	13,548,763	11,210,413	FL	St. Lucie	1
271076670	39942	1,573,858,083	1,437,358,645	1,294,029,606	1,219,697,462	NY	Suffolk	3
271774106	65775	27,508,029	24,437,676	27,508,029	24,437,676	NC	Hyde	1
272084394	77237	33,129,786	26,421,356	32,280,988	26,064,291	NC	Carteret	1
272312889	85713	79,411,756	70,115,876	79,411,756	70,115,876	NC	Hyde	2
272367657	87723	6,599,900	5,300,777	6,599,900	5,300,777	SC	Charleston	1
270256374	9504	179,529	89,874	179,529	89,874	SC	Beaufort	1
271136532	42156	29,083,289	22,329,030	24,764,948	20,960,689	RI	Newport	3
271313992	48726	101,573,579	87,818,370	101,573,579	87,818,370	NC	Carteret	1
271417677	52555	4,258,600,418	3,608,628,913	3,172,762,117	2,980,052,006	SC	Horry	4
271826222	67698	34,775,132	26,296,268	31,768,096	25,001,754	FL	Hernando	1
271833619	67966	10,654,400	9,353,404	10,654,400	9,353,404	NC	Dare	1
272518299	93288	103,569,299	93,178,877	103,569,299	93,178,877	NC	Dare	2
272041205	75645	510,672,878	469,152,938	433,638,304	408,822,029	FL	Collier	3
272474218	91659	38,998,088	28,813,455	34,545,348	27,678,134	SC	Charleston	3
270613349	22739	829,553,544	717,282,285	736,373,819	653,429,132	NC	Brunswick	3
270986300	36590	47,199,448	42,978,289	47,199,448	42,978,289	NC	Dare	1
271205698	44710	36,971,985	29,844,124	36,971,985	29,844,126	NC	New Hanover	1
271944193	72043	97,077,591	80,008,514	97,077,591	80,008,514	NC	Onslow	1
272099629	77795	506,178,131	472,031,723	473,127,961	445,383,453	NC	Hyde	2
272499785	92599	17,927,981	13,752,856	17,927,981	13,752,856	NC	Carteret	1
271963706	72777	11,945,446	10,546,937	11,945,446	10,546,937	NC	Hyde	1
270495945	18387	4,556,095	3,528,345	4,439,765	3,486,485	FL	Bay	2
271771337	65677	15,089,061	10,898,857	12,911,920	10,352,353	FL	Lee	2
272262025	83808	463,100,014	410,292,472	419,480,921	378,826,654	SC	Horry	2
271630996	60445	102,407,841	88,789,211	102,407,841	88,789,211	NC	Carteret	1
271974855	73188	104,415,643	88,989,710	103,228,881	88,338,106	SC	Georgetown	2
272429213	89994	43,458,968	32,154,281	37,701,333	30,057,593	FL	Monroe	2
270123867	4603	1,861,819,367	1,620,451,408	1,352,881,328	1,255,526,515	FL	Collier	4
270137122	5084	2,423,433	1,142,083	2,182,356	993,542	TX	Cameron	4
270479344	17776	103,806,826	85,674,400	96,261,037	81,836,333	FL	Martin	2
271675322	62095	3,447,233	2,641,612	3,447,233	2,641,612	NC	Hyde	1
272653259	98289	3,370,297,302	2,880,974,422	2,631,082,432	2,447,950,066	NC	Onslow	4
270494230	18323	19,900,920	17,768,447	19,900,920	17,768,447	NC	Dare	3
270682410	25298	2,506,394,263	2,250,574,713	2,196,845,496	2,044,927,088	NC	Onslow	4
271200414	44522	14,780,962	9,911,384	11,323,973	9,097,988	FL	Monroe	3
270228687	8473	6,136	561	5,737	494	FL	Gulf	3
270586159	21735	14,893,398	13,068,747	14,893,398	13,068,747	FL	St. Lucie	1
270721852	26756	1,743,217	1,447,200	1,743,217	1,447,200	NC	Dare	2

EventID	Year	GU_Loss_wDS	GR_Loss_wDS	GU_Loss_xDS	GR_Loss_xDS	LandfallState	LandfallCounty	SS_Intensity
271072930	39804	4,997,342	4,060,042	4,569,396	3,977,398	NY	Suffolk	2
271910421	70809	3,947,104	3,417,780	3,947,104	3,417,780	NC	Dare	1
272382302	88264	2,027,028	1,424,745	2,027,028	1,424,745	GA	Glynn	2
271169460	43380	530,466,509	419,760,541	442,166,335	373,918,705	SC	Georgetown	3
271546889	57357	5,009,391	3,630,821	5,009,391	3,630,821	TX	Jefferson	3
271772995	65735	961,642,968	827,612,568	828,909,825	737,739,375	FL	Monroe	3
270450274	16707	67,058	26,322	67,058	26,322	NY	Suffolk	2
271067486	39606	318,702,297	274,274,460	318,702,297	274,274,460	NC	New Hanover	2
271651071	61198	97,719,883	86,605,615	97,719,883	86,605,615	NC	Carteret	3
271083712	40199	341,148,034	296,839,762	327,352,452	287,486,590	SC	Horry	3
271846151	68430	35,867,886	31,645,166	35,867,886	31,645,166	NC	Hyde	1
270191090	7079	184,568,653	160,025,085	184,568,653	160,025,085	NC	Hyde	2
271363331	50551	6,409,416	4,821,821	5,899,697	4,622,164	FL	Bay	2
271780018	65986	13,421,485	10,744,875	13,421,485	10,744,875	NC	Dare	2
270478107	17733	59,536,240	55,064,537	59,536,240	55,064,537	NC	Dare	2
271531349	56784	1,510,898	1,235,680	1,472,536	1,226,840	SC	Beaufort	2
272148767	79620	3,502,664	2,296,546	3,008,080	2,126,461	FL	Broward	2
272454640	90930	14,179,192	10,961,396	11,903,481	10,597,935	RI	Washington	2
270285047	10558	301,841,844	256,183,231	259,313,829	228,025,350	SC	Charleston	4
270623465	23125	2,161,383	1,603,495	2,161,383	1,603,495	NC	Carteret	1
270001152	44	9,195,222	6,240,892	7,587,299	5,846,764	FL	Monroe	3
270856706	31772	192,584,798	169,959,132	192,584,798	169,959,132	NC	Carteret	3
270941329	34913	95,781,370	79,396,439	71,269,550	65,792,055	NY	Queens	3
271039414	38569	640,559,003	564,613,444	588,406,278	527,442,299	FL	Sarasota	3
272688883	99606	10,536,910	8,396,750	10,536,910	8,396,750	NC	Carteret	1
270469111	17404	17,077,727	13,157,618	15,448,122	12,710,496	SC	Horry	1
270982336	36440	7,023,817	5,494,880	7,023,817	5,494,880	NC	New Hanover	1
271339304	49667	217,704,709	193,512,841	217,704,709	193,512,841	NC	Carteret	2
272006402	74351	53,830,800	49,318,535	53,830,800	49,318,535	NC	Dare	1
272428515	89968	1,589,180	1,196,985	1,589,180	1,196,985	AL	Mobile	2
272459987	91134	14,597,247	11,977,569	13,155,524	11,663,788	NC	Currituck	1
270100249	3718	212,287,389	167,620,477	177,609,757	149,339,516	SC	Georgetown	2
270335764	12454	343,746	163,530	343,746	163,530	LA	Terrebonne	2
270847191	31419	57,380,611	48,671,473	57,380,611	48,671,473	FL	Martin	1
272031470	75287	2,021,384	1,468,885	1,749,593	1,404,335	FL	Monroe	3
270102252	3794	124,322,462	114,667,242	124,322,462	114,667,242	NC	Hyde	2
271529568	56715	1,010,166,399	877,111,297	865,325,978	773,479,848	NC	Pender	3
272593183	96044	170,624,602	142,806,487	170,624,602	142,806,487	NC	Carteret	2
270533989	19788	10,331	4,472	9,756	4,161	FL	Escambia	3
271687331	62541	15,298,946	13,146,814	15,298,946	13,146,814	FL	Charlotte	1
272068515	76654	898,921	633,351	898,921	633,351	FL	Flagler	1
272316247	85834	71,235,113	58,704,648	71,235,113	58,704,648	SC	Horry	1
272347963	87005	987,774	697,852	987,774	697,852	NC	Carteret	1
271712393	63478	36,873,683	32,278,309	36,873,683	32,278,309	NC	Dare	2
271233806	45756	5,229	2,452	5,229	2,452	LA	Iberia	3
271489154	55219	194,533,606	146,823,048	161,452,479	133,357,634	SC	Charleston	4
270723273	26806	279,095,945	236,913,194	260,884,598	225,269,452	NC	Brunswick	1
270737957	27362	443,316,204	415,648,787	373,299,359	358,257,565	NY	Suffolk	3
270980215	36362	222,162,885	209,376,801	222,162,885	209,376,801	NC	Dare	2
271116191	41411	30,973,623	21,609,304	24,728,246	20,193,465	FL	Collier	3
271385583	51375	654,189,635	616,941,747	627,894,442	595,721,200	NC	Hyde	2
271733285	64249	6,501,503	5,512,200	6,501,503	5,512,200	NC	Dare	2
270092410	3438	1,642,746,131	1,498,583,658	1,479,372,598	1,381,019,788	NC	Brunswick	3
271630503	60426	208,978,045	178,892,970	208,978,045	178,892,970	NC	Onslow	2
272154126	79815	915,573,855	805,099,145	822,248,466	737,845,561	NC	Brunswick	3
270325299	12068	135,681,207	112,988,906	121,216,610	105,347,166	NC	Carteret	1
271412078	52346	3,422,796	2,980,113	3,422,796	2,980,113	NC	Dare	1
271524754	56536	3,910,617	2,895,328	3,866,386	2,879,893	FL	Taylor	2
272105208	77995	14,163,012	11,405,359	14,163,012	11,405,360	NC	New Hanover	1
272210639	81910	5,651,633	4,573,303	5,651,633	4,573,303	SC	Charleston	1
270877763	32544	65,847,503	54,600,349	65,847,503	54,600,349	NC	Carteret	1
271743091	64622	380,480,873	312,865,483	347,224,852	293,998,772	SC	Georgetown	3
272236718	82875	117,865	50,376	117,865	50,376	MS	Jackson	3
270332135	12321	7,175,012	5,218,992	5,810,414	5,016,030	NY	Suffolk	3
271056374	39194	27,665	12,235	27,665	12,235	GA	Chatham	1
271962307	72725	97,580,561	75,472,133	92,090,862	73,618,129	FL	Bay	3
272140187	79309	10,402	3,240	9,905	2,962	LA	Terrebonne	3
270257288	9538	11,404,658	8,616,837	10,277,539	8,286,788	SC	Georgetown	1
271172818	43501	146,616,851	120,465,481	139,590,275	116,702,246	NC	Brunswick	1
272238021	82923	12,636,518	10,155,607	12,636,518	10,155,607	NC	Carteret	1
270089542	3329	406,665,180	323,998,561	338,007,637	285,680,532	FL	Collier	3

EventID	Year	GU_Loss_wDS	GR_Loss_wDS	GU_Loss_xDS	GR_Loss_xDS	LandfallState	LandfallCounty	SS_Intensity
271717535	63675	5,220,919	4,179,128	5,220,919	4,179,128	FL	Franklin	1
271965485	72844	10,322,214	6,814,463	8,391,916	6,244,155	AL	Mobile	5
272157270	79930	5,355,864	4,347,405	5,355,864	4,347,405	NC	Carteret	1
272199947	81521	82,103,098	63,551,581	82,103,098	63,551,582	SC	Charleston	2
272541999	94169	8,724,845	7,508,269	8,503,026	7,470,801	FL	Sarasota	2
271141728	42352	5,374,129	4,690,860	5,374,129	4,690,860	NJ	Monmouth	1
271279857	47458	8,787,141	5,620,647	6,730,475	5,134,354	FL	Taylor	2
271489972	55249	118,084,754	93,769,905	111,417,855	90,687,249	NC	New Hanover	1
272112405	78264	5,092,973	3,817,979	4,657,224	3,673,034	FL	Palm Beach	3
272286006	84704	74,753,948	60,299,790	74,753,948	60,299,791	NC	Onslow	1
270397826	14750	87,191	44,051	81,590	40,802	FL	Citrus	2
272518203	93284	589,391,215	504,101,584	560,879,442	485,851,896	SC	Horry	2
270395641	14669	24,946,205	19,715,560	24,946,205	19,715,561	SC	Charleston	2
270676389	25075	1,291,577,602	1,185,436,030	1,205,648,221	1,120,201,058	NC	New Hanover	4
271123876	41690	166,366,208	132,633,618	145,855,363	121,864,875	NC	Carteret	1
271918007	71093	906,817,795	804,229,439	869,431,566	777,036,532	NC	New Hanover	2
272423791	89794	6,826,000	5,477,780	6,150,859	5,307,546	NC	Dare	1
272476465	91740	45,256,505	39,537,321	45,256,505	39,537,321	NC	Hyde	1
272497886	92529	3,719,075,835	3,090,964,069	2,784,438,896	2,590,619,204	NC	Carteret	4
270673395	24963	18,453,973	16,362,585	18,453,973	16,362,585	NC	Hyde	1
271468287	54438	4,848,965	3,854,431	4,848,965	3,854,431	FL	Indian River	1
271811857	67168	376,152,804	349,418,334	354,774,483	332,924,784	NC	Hyde	2
271888791	69987	110,014,049	88,493,627	90,986,117	77,896,386	FL	Collier	5
271225579	45452	152,897,555	135,887,824	151,132,098	134,709,056	NC	Carteret	2
272324320	86130	333,668,297	302,364,335	245,815,134	234,927,285	RI	Washington	4
270634710	23539	898,254	650,805	898,254	650,805	FL	Collier	1
272022242	74944	464,397	335,772	464,397	335,772	SC	Charleston	1
272552648	94562	131,878,416	109,492,226	131,878,416	109,492,226	SC	Charleston	2
271274097	47241	11,754	4,432	9,767	3,033	FL	Indian River	4
270454242	16851	2,994,938	1,699,641	2,994,938	1,699,641	GA	Chatham	1
271516588	56228	756,994,475	731,839,027	737,285,421	715,677,409	NC	Dare	3
271928979	71494	11,747,800	7,931,963	8,995,331	7,346,069	FL	Miami-Dade	2
270063906	2367	493,666	297,726	418,076	244,575	FL	Levy	2
270420496	15597	84,142,982	79,218,239	84,142,982	79,218,239	NC	Dare	2
270922478	34207	22,732,048	15,099,498	17,905,947	14,221,299	FL	Miami-Dade	2
272258398	83677	14,850,996	11,495,924	14,850,996	11,495,924	NC	New Hanover	1
270534513	19807	29,347,196	26,121,579	29,347,196	26,121,579	NC	Hyde	1
270541270	20053	808,119,981	741,445,574	631,588,625	603,447,071	FL	Collier	5
270812914	30134	50,300,317	35,672,851	40,408,892	32,905,049	FL	Lee	3
271623492	60169	599,078	431,606	599,078	431,606	FL	Indian River	1
271802843	66835	936,505	580,511	670,430	522,180	FL	Gulf	3
270802903	29769	6,108,082	4,438,190	5,368,077	4,227,184	AL	Mobile	4
270495453	18369	1,040,653	821,416	1,040,653	821,416	NC	Dare	1
270892803	33101	11,985,043	9,967,822	11,985,043	9,967,822	FL	Broward	1
271416493	52511	849,313	728,220	849,313	728,220	NC	Dare	1
272077145	76971	122,164,761	109,686,035	116,335,056	106,033,619	NC	Dare	2
272344812	86893	39,362	13,288	37,142	11,915	FL	Sarasota	1
271242990	46091	42,031,265	33,633,742	42,031,265	33,633,743	NC	Onslow	1
271656448	61398	263,933,763	251,241,361	263,933,763	251,241,361	NC	Dare	4
270792370	29388	105,998,509	91,036,310	104,781,334	90,365,018	NC	Carteret	2
271176254	43625	17,752,662	15,663,661	17,552,538	15,591,617	NC	Dare	2
271883933	69813	16,829,989	12,970,207	16,829,989	12,970,210	NC	Carteret	1
272190081	81165	201,900,926	177,892,696	201,900,926	177,892,696	NC	Onslow	2
270112668	4186	25,518	6,824	22,974	5,460	MS	Harrison	2
270629969	23366	399,074	280,816	399,074	280,816	FL	Martin	1
271441481	53442	267,406	145,106	252,453	133,319	LA	Lafourche	2
270090138	3352	146,831,126	137,916,954	146,831,126	137,916,954	NC	Dare	2
271240093	45985	353,138,696	317,769,736	255,381,700	242,645,789	NY	Queens	4
272253923	83517	95,301,421	81,469,393	95,301,421	81,469,393	NC	Carteret	2
270691572	25636	18,410,455	12,520,079	14,649,847	11,697,699	FL	Palm Beach	5
270710015	26310	2,075,685	1,761,678	2,075,685	1,761,678	NC	Dare	1
271790789	66389	4,620,485	3,704,383	4,620,485	3,704,383	SC	Charleston	1
272005607	74320	503,869	389,373	503,869	389,373	NC	Carteret	1
272312882	85713	65,216,589	53,052,310	65,216,589	53,052,310	NC	Carteret	1
271235902	45833	190,693	112,399	172,364	96,168	MA	Dukes	3
270000961	37	4,055	2,355	4,055	2,355	FL	Franklin	2
270972118	36054	150,703,082	138,962,603	150,703,082	138,962,603	NC	Hyde	2
271434388	53178	15,229,520	11,534,509	15,229,520	11,534,509	NC	Carteret	1
271816970	67356	6,737,546	5,778,529	6,737,546	5,778,529	NC	Dare	2
270036391	1352	3,841,996	3,265,967	3,841,996	3,265,967	NC	Carteret	1
270335573	12447	38,175,341	28,924,410	36,668,449	28,348,633	SC	Beaufort	2

EventID	Year	GU_Loss_wDS	GR_Loss_wDS	GU_Loss_xDS	GR_Loss_xDS	LandfallState	LandfallCounty	SS_Intensity
270382353	14171	112,594,657	103,435,715	108,125,613	100,536,350	NY	Suffolk	1
271213975	45019	15,177,050	11,763,012	15,177,050	11,763,013	NC	New Hanover	1
271821417	67519	2,697,546	2,307,201	2,697,546	2,307,201	NC	Dare	2
270787383	29201	305,102	180,901	272,877	154,900	FL	Indian River	1
270220547	8171	8,821,494	6,940,356	8,821,494	6,940,356	FL	Monroe	1
270465081	17250	22,139,233	19,873,747	22,139,233	19,873,747	NC	Dare	1
270467641	17350	24,860,311	21,358,775	24,578,671	21,224,700	NC	Hyde	1
271073263	39816	92,601,363	81,347,347	90,221,701	79,892,939	NC	Hyde	2
272325359	86166	188,309,685	160,250,085	186,150,196	159,041,934	NC	Onslow	1
271151250	42705	32,287,089	25,389,270	32,287,089	25,389,270	SC	Charleston	1
271259695	46714	66,721,666	52,215,610	49,201,970	44,579,287	FL	Collier	5
272277048	84372	1,234,307,200	1,162,465,589	1,142,525,572	1,100,224,564	NC	Hyde	3
270366767	13601	922,087,377	793,003,024	852,787,067	745,311,212	NC	Onslow	3
270646705	23978	797,540,411	717,967,163	648,070,725	604,679,177	FL	Monroe	3
270707447	26211	63,346,277	54,703,061	63,346,277	54,703,061	NC	Dare	1
272115686	78386	10,679,979	8,066,981	10,679,979	8,066,981	NC	Carteret	1
272245496	83204	13,856,313	12,303,407	13,856,313	12,303,407	NC	Dare	1
272312801	85710	9,372,597	6,541,480	8,079,993	6,084,863	FL	Santa Rosa	2
272075240	76901	402,581	256,030	368,118	230,232	LA	Plaquemines	4
270190900	7073	17,373,922	13,489,816	17,373,922	13,489,816	NC	Carteret	1
270193593	7174	1,489,108,795	1,267,159,457	1,206,754,732	1,078,463,917	NC	Carteret	4
270712883	26419	41,192,755	33,291,750	41,192,755	33,291,752	NC	Onslow	1
271006595	37348	16,312,349	13,088,122	16,312,349	13,088,122	NC	Hyde	2
271531055	56773	6,167,599	5,414,297	6,167,599	5,414,297	NC	Dare	1
272303038	85344	331,916	270,969	328,179	270,200	FL	Miami-Dade	1
272346469	86950	14,319,057	12,758,637	14,319,057	12,758,637	NC	Dare	1
271864172	69100	2,274,115	1,947,280	2,274,115	1,947,280	NC	Dare	1
271874932	69487	1,807,753	1,405,580	1,807,753	1,405,580	AL	Baldwin	1
271975647	73216	741,775,595	681,967,055	711,627,894	658,558,247	NC	Carteret	3
272264508	83896	71,148,249	64,257,911	71,148,249	64,257,912	NC	Carteret	2
270813906	30171	146,191,486	110,892,910	135,544,891	106,511,882	GA	Chatham	3
272102582	77900	117,278,257	109,630,633	117,278,257	109,630,633	NC	Dare	2
270850431	31538	151,015,869	133,818,568	151,015,869	133,818,568	FL	Monroe	5
272325224	86161	61,784,360	51,048,114	61,784,360	51,048,114	NC	Carteret	1
270680408	25223	1,393,879	992,782	1,187,757	939,672	GA	Chatham	4
272069443	76688	4,758,895	3,483,251	4,758,895	3,483,252	GA	Chatham	1
270788597	29245	69,094	37,397	51,606	24,720	FL	Wakulla	3
270664961	24650	1,120,884,552	1,018,419,733	1,074,441,379	984,050,833	NC	New Hanover	2
272148672	79617	7,481,995	5,545,470	6,942,914	5,322,907	FL	Lee	2
270225286	8346	11,073	4,003	11,073	4,003	GA	Glynn	3
270488529	18113	22,319,337	17,503,139	22,067,173	17,407,552	FL	Collier	1
270555125	20576	9,393,853	6,962,936	8,494,871	6,616,989	FL	Miami-Dade	4
270682903	25317	220,240,475	182,798,018	198,087,017	169,305,080	GA	Glynn	4
272287056	84745	126,617,919	97,642,289	113,003,019	91,214,811	FL	Monroe	4
272648891	98126	128,176,259	106,919,946	118,757,106	101,549,665	NC	Pender	2
272316144	85830	65,890,511	56,480,214	65,890,511	56,480,214	SC	Horry	1
272613620	96818	201,781,695	190,337,267	201,781,695	190,337,267	FL	Brevard	1
270609185	22582	54,909	32,085	41,044	22,737	FL	Miami-Dade	4
272272564	84199	16,858,574	15,028,469	16,858,574	15,028,469	NC	Dare	1
270130905	4856	14,106	6,008	11,691	4,387	FL	Miami-Dade	3
270158002	5848	595,385,076	456,011,053	446,569,107	376,890,535	FL	Lee	5
270471136	17478	558,179,715	508,321,700	558,179,715	508,321,700	NC	Hyde	3
270874715	32433	11,048,714	9,645,181	11,048,714	9,645,181	NC	Hyde	1
271532563	56828	50,966,398	38,846,551	45,766,715	37,199,670	FL	Duval	2
270531679	19705	865,318,681	804,738,458	777,544,979	735,868,830	NC	Hyde	3
271230385	45630	4,364,559	3,449,627	4,253,709	3,419,329	FL	St. Johns	1
271582190	58653	842,777	715,966	842,777	715,966	NC	Dare	1
271676102	62125	100,461,250	83,030,566	97,872,546	81,667,113	SC	Georgetown	1
270404668	15008	21,677,154	17,323,094	21,677,154	17,323,095	GA	Chatham	1
271016815	37724	2,086,844	1,221,249	2,086,844	1,221,249	FL	Collier	2
270447397	16599	116,728,695	87,438,882	101,613,527	81,580,773	SC	Georgetown	4
270470120	17441	947,837,704	849,475,397	869,443,342	791,147,081	NC	Carteret	3
270142996	5298	132,995,415	113,467,601	132,995,415	113,467,601	NC	Brunswick	1
270647671	24009	355,215,941	329,458,674	355,215,941	329,458,674	NC	Hyde	2
270826732	30646	495,505	418,517	495,505	418,517	NC	Dare	1
270673268	24959	2,095,976	1,438,420	1,753,526	1,327,573	FL	Lee	3
271056462	39197	160,702,263	132,210,368	160,702,263	132,210,368	NC	Brunswick	1
271901134	70462	20,515,095	17,008,994	20,515,095	17,008,994	NC	Dare	1
270021202	795	86,861,769	74,687,516	86,861,769	74,687,518	NC	Brunswick	1
271629797	60402	376,584,770	275,635,602	285,463,190	238,195,623	FL	Miami-Dade	4
272147023	79558	19,296,007	15,013,545	18,380,461	14,634,632	FL	Broward	2

EventID	Year	GU_Loss_wDS	GR_Loss_wDS	GU_Loss_xDS	GR_Loss_xDS	LandfallState	LandfallCounty	SS_Intensity
270626371	23231	8,935,385	6,822,354	8,437,147	6,678,290	FL	Palm Beach	2
271555140	57660	4,491,317	2,856,575	4,491,317	2,856,575	FL	Palm Beach	1
271680909	62306	63,262,306	52,714,981	59,704,244	50,807,755	FL	Collier	1
270021974	824	9,885,743	8,508,243	9,774,522	8,476,262	NC	Hyde	1
270881433	32684	164,030,848	130,789,626	156,172,756	127,588,678	SC	Georgetown	3
270900149	33384	141,527,086	120,828,017	141,527,086	120,828,017	NC	Brunswick	1
271361919	50500	13,985,599	10,330,987	12,564,174	9,829,762	SC	Charleston	3
271475587	54712	624,220	443,113	624,220	443,113	GA	Chatham	2
271614475	59840	1,439,145,252	1,346,894,731	1,171,151,326	1,143,366,843	NC	Dare	3
271741494	64563	116,363,451	91,465,272	90,425,237	79,095,315	FL	Charlotte	2
272458651	91080	25,517,272	20,175,624	25,517,272	20,175,624	NC	Carteret	1
272480137	91871	45,250,875	40,616,102	45,250,875	40,616,102	NC	Dare	1
270654145	24252	31,319,915	22,963,135	28,119,538	21,889,845	FL	Pinellas	3
271237450	45890	10,411,357	8,492,122	10,411,357	8,492,122	FL	Monroe	1
272251597	83432	631,023	513,570	623,910	511,918	FL	Sarasota	1
271508671	55935	35,487	4,693	35,487	4,693	NY	Suffolk	1
272424586	89825	7,762,841	6,056,131	6,798,009	5,835,798	VA	Northampton	3
270624068	23145	54,456,827	45,918,904	54,456,827	45,918,904	FL	Hernando	1
271024500	38003	703,074	397,810	647,207	359,016	AL	Mobile	1
271358482	50375	2,944,117	2,205,812	2,710,200	2,095,515	NC	Carteret	1
272306900	85489	12,694,181	8,869,745	10,399,358	8,342,250	FL	Levy	3
272496362	92472	2,310,878	1,464,744	2,310,878	1,464,744	SC	Charleston	1
271028331	38151	61,645	21,880	52,879	16,570	FL	Monroe	4
270498776	18497	7,938,931	6,999,663	7,938,931	6,999,663	NC	Dare	1
272608338	96618	85,833,535	77,589,564	85,833,535	77,589,564	NC	Hyde	1
271256470	46593	1,711,225	1,252,774	1,711,225	1,252,774	SC	Charleston	1
270264957	9819	52,565,431	43,847,865	52,565,431	43,847,865	NC	Brunswick	1
270902021	33451	552,199	244,425	552,199	244,425	GA	Chatham	1
270123581	4593	34,058,161	28,066,366	34,058,161	28,066,366	SC	Georgetown	1
270617322	22889	478,857	315,923	478,857	315,923	FL	Collier	1
271022639	37933	2,952,505	2,538,777	2,952,505	2,538,777	NC	Dare	1
271604541	59474	1,595,512	1,080,058	1,468,867	1,006,037	FL	Palm Beach	3
272539497	94075	3,343,817	2,735,768	3,157,454	2,694,982	RI	Washington	2
271833802	67972	7,973,286	5,589,730	6,674,853	5,246,734	FL	Sarasota	3
271839183	68168	429,047,153	398,800,373	429,047,153	398,800,373	NC	Dare	5
270828264	30700	12,131,341	8,376,000	10,295,821	7,928,168	FL	Santa Rosa	4
271271293	47138	18,725,279	16,598,828	18,725,279	16,598,828	NC	Dare	1
271981380	73427	4,182,917,228	3,713,225,542	3,472,467,830	3,281,086,607	NC	New Hanover	4
270225986	8371	463,072,556	386,803,243	366,437,834	327,289,402	FL	Broward	4
270761131	28211	27,044,484	24,109,485	26,354,210	23,833,218	RI	Washington	3
271869005	69274	244,490,721	200,257,610	234,742,198	195,492,547	SC	Horry	2
272330809	86371	7,936,845	6,347,660	7,936,845	6,347,660	FL	Martin	1
270838494	31095	43,918,141	34,555,550	43,918,141	34,555,550	NC	Onslow	1
272582872	95669	156,692,498	138,232,392	156,692,498	138,232,392	NC	Carteret	3
270918394	34053	433,363,480	405,892,775	385,135,607	366,733,166	NC	Hyde	3
271400555	51919	645,549,344	584,216,134	638,012,420	578,977,622	NC	Brunswick	3
271507671	55900	607,640	471,698	607,640	471,698	GA	McIntosh	2
271670401	61915	2,552,227	2,192,051	2,552,227	2,192,051	NY	Suffolk	2
271800010	66731	2,374,905	1,616,611	2,374,905	1,616,611	AL	Baldwin	1
270587080	21769	162,070,644	136,413,464	160,193,595	135,228,310	NC	Onslow	2
271207398	44773	25,286,412	20,273,033	25,286,412	20,273,033	SC	Horry	1
272379799	88172	46,747,754	41,917,710	46,747,754	41,917,710	NC	Hyde	1
271845812	68419	116,688,904	97,744,909	116,688,904	97,744,909	NC	New Hanover	1
271901414	70473	6,157,787	5,389,571	6,157,787	5,389,571	NC	Dare	1
272265677	83940	50,060,155	39,176,140	44,742,041	37,170,426	NC	Brunswick	1
270011672	441	4,874,863	3,781,749	4,874,863	3,781,749	SC	Charleston	1
270773681	28691	1,489	738	1,489	738	FL	Brevard	2
270685147	25398	66,367	30,750	66,367	30,750	FL	Brevard	1
271720728	63795	12,427	1,864	9,113	931	FL	Miami-Dade	4
270196741	7294	7,791,901	5,763,909	6,997,717	5,502,737	GA	Chatham	2
270675705	25049	115,606,612	93,787,148	115,606,612	93,787,148	SC	Horry	3
270755436	27998	4,886,031	4,300,826	4,886,031	4,300,826	NC	Dare	2
270578218	21441	28,894	12,739	28,894	12,739	FL	Okaloosa	2
271853820	68711	3,088,046	2,677,591	3,088,046	2,677,591	RI	Washington	1
270388311	14396	9,616,392	6,864,396	7,444,761	6,573,604	RI	Newport	4
271294186	47982	46,179,712	39,957,065	42,838,708	38,602,213	FL	Lee	1
270657965	24392	16,032,072	12,327,915	13,765,865	11,718,573	FL	Lee	1
272001126	74153	3,130,847	2,670,605	3,130,847	2,670,605	NC	Carteret	1
270991407	36778	2,058,781	1,620,883	2,058,781	1,620,884	SC	Charleston	2
270170894	6318	32,299,220	26,765,287	32,299,220	26,765,287	SC	Charleston	2
270188268	6968	388,927,558	318,188,694	354,629,492	297,388,138	NC	Onslow	2

EventID	Year	GU_Loss_wDS	GR_Loss_wDS	GU_Loss_xDS	GR_Loss_xDS	LandfallState	LandfallCounty	SS_Intensity
270567321	21035	58,134,165	46,131,594	58,134,165	46,131,596	SC	Horry	2
271336376	49561	2,164,106	1,680,595	2,164,106	1,680,595	NC	Hyde	2
272542523	94188	1,063,043	881,951	1,063,043	881,951	NC	Dare	1
271669377	61877	159,188,029	139,863,364	157,374,679	138,705,757	FL	St. Johns	1
272156048	79885	79,848,799	66,192,243	79,848,799	66,192,243	NC	Brunswick	1
272274116	84261	5,977	1,389	5,977	1,389	LA	Terrebonne	1
270059442	2200	1,935,986	1,417,451	1,708,683	1,338,623	NY	Suffolk	1
270856992	31782	354,428,627	297,038,085	313,247,558	271,630,494	SC	Georgetown	2
271677031	62160	7,406,887	5,365,669	7,053,450	5,205,849	NC	Carteret	1
271826413	67705	176,553,623	155,357,420	176,553,623	155,357,420	SC	Horry	1
272468646	91456	1,163,656	955,612	1,163,656	955,612	SC	Charleston	2
270139345	5165	336,311	235,253	274,726	220,028	NY	Suffolk	3
272530621	93752	224,143,625	185,866,388	202,445,238	173,638,270	GA	Chatham	3
270808888	29986	69,245,865	64,051,665	69,245,865	64,051,665	NC	Dare	1
270346631	12859	258,014,795	216,660,096	258,014,795	216,660,096	NC	Onslow	1
270694970	25759	221,294,835	194,731,962	221,294,835	194,731,962	NC	Brunswick	1
271197262	44406	5,614,173	4,480,649	5,614,173	4,480,649	FL	Charlotte	1
272619252	97027	114,945	56,777	114,945	56,777	FL	Gulf	3
270156670	5799	124,643,410	116,498,412	124,643,410	116,498,412	NC	Dare	1
270916885	33997	109,172	67,175	91,030	57,053	FL	Sarasota	4
270920770	34143	204,880,584	189,115,083	191,587,256	179,266,735	NC	Dare	1
270933926	34638	59,142	39,439	53,157	36,239	FL	Okaloosa	3
270030261	1126	22,634	12,223	20,002	10,622	LA	Terrebonne	3
270667876	24758	18,582,418	16,419,779	18,108,880	16,261,449	NC	Dare	3
271531452	56788	59,629,089	47,948,628	54,388,036	45,031,450	NC	Onslow	1
271812477	67191	15,727,360	12,913,049	15,550,254	12,848,073	FL	Palm Beach	2
272191487	81217	83,044,050	70,472,983	75,075,005	66,473,724	NC	Carteret	2
270041682	1550	14,676,788	11,215,694	14,676,788	11,215,695	SC	Beaufort	2
270073051	2713	97,170,849	83,184,835	97,170,849	83,184,835	NC	Brunswick	1
270190708	7065	88,699,365	72,302,358	88,699,365	72,302,360	SC	Charleston	2
271196778	44389	43,648,602	36,165,683	43,648,602	36,165,683	NC	Brunswick	1
272551322	94515	2,729,738	1,991,977	2,729,738	1,991,977	FL	Miami-Dade	1
271604056	59456	56,172,158	50,144,873	56,172,158	50,144,873	NC	Hyde	2
272569601	95186	376,950,846	304,762,474	341,936,385	285,493,108	NC	Hyde	3
272646181	98022	174,668	124,234	174,668	124,234	GA	McIntosh	1
270513913	19058	12,125,122	10,676,234	11,988,933	10,650,235	MA	Barnstable	3
270550452	20398	58,266,894	49,126,820	58,266,894	49,126,820	NC	Brunswick	1
271221062	45284	7,223,930	6,341,191	7,223,930	6,341,191	NC	Hyde	1
272433224	90140	102,027,707	78,790,171	91,084,013	73,681,926	FL	Pinellas	2
270395251	14654	198,027,924	164,988,665	189,973,085	159,676,147	NC	Carteret	2
270724258	26843	38,502,075	30,827,192	37,518,512	30,534,826	SC	Georgetown	1
270925729	34331	255,878,020	221,469,639	255,878,020	221,469,639	NC	New Hanover	3
271510878	56017	318,338,354	287,138,276	232,169,065	220,730,185	NY	Nassau	4
271567645	58109	14,961	7,652	12,435	5,696	FL	Martin	2
271827436	67742	425,415,748	365,631,912	407,855,462	353,688,667	NC	Onslow	3
270932997	34603	9,387,920	7,072,700	9,387,920	7,072,700	FL	Monroe	1
271950462	72279	19,853,110	17,760,511	19,853,110	17,760,511	SC	Charleston	1
270759455	28148	234,288,517	190,116,103	179,332,780	158,688,315	FL	Miami-Dade	4
271722611	63864	280,266,525	246,541,868	280,266,525	246,541,868	NC	New Hanover	2
270159201	5891	686,726	410,716	654,164	385,926	LA	St. Mary	3
270821110	30438	10,063,282	7,900,775	10,063,282	7,900,775	SC	Charleston	1
271441767	53452	269,599,156	234,033,046	254,156,075	223,194,011	NC	Carteret	3
272642744	97897	2,540,237	1,661,229	2,119,812	1,530,275	LA	Cameron	4
271568749	58149	57,237	17,894	57,237	17,894	FL	Lee	1
270143417	5313	39,401,088	32,755,478	39,401,088	32,755,478	SC	Charleston	1
270639728	23724	46,637,651	39,009,214	46,637,651	39,009,216	NC	Carteret	1
270463175	17179	5,016	1,725	5,016	1,725	FL	Nassau	2
270538745	19960	5,084,896	4,462,684	5,084,896	4,462,684	NC	Dare	2
271806903	66987	74,635,369	62,552,640	74,635,369	62,552,640	NC	Dare	1
271956986	72527	26,943,275	24,087,676	26,943,275	24,087,676	NC	Hyde	1
271137532	42194	19,914,311	15,670,289	19,914,311	15,670,289	SC	Charleston	1
271732460	64219	4,832	389	3,697	121	LA	Jefferson	5
272286857	84737	14,489	7,059	14,489	7,059	TX	Cameron	2
272326107	86195	292,692,171	246,611,598	292,692,171	246,611,604	NC	Pender	2
270563944	20910	13,247,653	10,031,242	13,247,653	10,031,242	NC	Carteret	1
270740046	27442	52,144,766	43,161,538	52,144,766	43,161,538	FL	Collier	1
271637957	60708	63,249,586	46,313,677	53,666,952	43,506,567	SC	Charleston	3
270264950	9819	984,214	704,094	984,214	704,094	SC	Georgetown	1
270431101	15983	57,130,619	43,806,609	51,610,129	41,220,312	NC	Onslow	1
271808714	67055	153,585	72,538	151,843	71,247	FL	Escambia	3
271144753	42464	1,797,084,017	1,617,007,968	1,606,508,933	1,491,364,238	SC	Horry	3

EventID	Year	GU_Loss_wDS	GR_Loss_wDS	GU_Loss_xDS	GR_Loss_xDS	LandfallState	LandfallCounty	SS_Intensity
271398117	51831	1,118,078	690,519	1,118,078	690,519	GA	McIntosh	1
270257692	9553	549,701,864	475,241,608	535,427,496	465,787,878	NC	Carteret	2
270925648	34328	167,472,979	140,264,652	167,472,979	140,264,652	FL	Lee	1
272276984	84369	171,413,075	146,810,471	171,413,075	146,810,471	SC	Horry	1
270022704	851	130,542,324	119,150,997	130,542,324	119,150,997	NC	Hyde	1
270829028	30731	1,698,593	1,435,102	1,698,593	1,435,102	NC	Dare	1
271573966	58342	367,254	195,346	363,105	192,230	FL	Miami-Dade	1
271637338	60686	294,862,675	262,819,062	294,862,675	262,819,062	NC	Carteret	2
271978879	73337	2,385,061	1,634,912	1,995,739	1,497,337	FL	St. Lucie	4
270134797	5000	49,754,102	39,783,239	49,754,102	39,783,239	SC	Beaufort	2
270195129	7234	11,284	4,842	9,732	4,149	LA	Terrebonne	3
270784373	29090	46,846,375	33,650,451	41,866,391	31,829,591	FL	Franklin	4
272686817	99528	1,106,135,094	994,873,746	1,023,566,939	932,301,414	SC	Horry	3
271622387	60128	41,541	26,616	37,732	23,280	FL	Levy	3
271312220	48659	160,753,188	142,956,150	156,575,443	140,035,824	SC	Georgetown	2
272338380	86656	102,916,616	83,336,336	102,916,616	83,336,337	SC	Charleston	3
272579301	95540	429,231,196	369,450,519	386,028,768	340,494,574	FL	Miami-Dade	3
272641230	97843	716,134	557,736	645,271	546,357	NC	Dare	1
271120675	41573	13,257,966	10,247,007	13,108,314	10,189,839	FL	Wakulla	3
271142323	42374	230,737,911	178,274,136	189,945,869	158,931,922	FL	Monroe	4
271172928	43505	1,221,826,859	1,073,577,903	1,076,226,296	974,521,735	NC	Onslow	3
271809398	67081	229,834	114,561	211,556	99,421	FL	Miami-Dade	2
272389592	88535	1,586,588,566	1,501,827,877	1,445,885,892	1,403,265,995	NC	Dare	3
272636783	97680	10,636,458	8,029,284	9,389,121	7,695,045	NC	Carteret	1
270067234	2492	35,999	20,304	35,999	20,304	SC	Charleston	1
270591884	21945	261,488,075	239,698,876	244,496,989	226,762,212	NC	Hyde	3
270966699	35861	19,592,733	17,052,963	19,592,733	17,052,963	NC	Hyde	1
270983947	36499	23,014,105	18,788,094	23,014,105	18,788,094	FL	Collier	1
271178432	43708	2,043,944,303	1,818,926,455	1,770,008,152	1,621,280,723	NC	Brunswick	3
270851218	31568	2,574,982	2,223,726	2,574,982	2,223,726	NC	Dare	1
271970343	73022	83,484,021	68,164,890	83,484,021	68,164,890	NC	Carteret	2
272207385	81792	24,996,884	19,318,721	22,153,748	18,408,653	NC	Carteret	1
270085022	3161	39,576,778	35,363,915	39,576,778	35,363,915	NC	Dare	1
271302919	48312	142,231,492	128,990,289	131,882,834	122,040,809	NC	Dare	2
271311093	48617	364,250,211	337,234,456	364,250,211	337,234,456	NC	Hyde	2
271651960	61231	1,115,687	733,613	1,115,687	733,613	SC	Beaufort	1
271785211	66179	9,560,862	7,720,952	8,439,399	7,441,001	RI	Newport	3
271865703	69154	144,676,120	121,075,116	144,676,120	121,075,116	NC	New Hanover	1
271508693	55936	418,064	315,588	379,988	300,374	GA	Chatham	3
271600405	59322	3,960,223	3,143,604	3,960,223	3,143,604	FL	Franklin	3
271930599	71555	62,705,835	54,432,717	60,204,620	53,002,530	FL	Brevard	1
272022869	74967	225,321	138,344	198,071	117,515	FL	Palm Beach	1
272586168	95790	787,312,710	719,777,228	766,479,195	703,576,219	NC	Carteret	3
270036384	1352	81,647,455	75,287,584	81,647,455	75,287,584	NC	Dare	1
270304143	11285	28,994,816	24,132,075	28,994,816	24,132,075	FL	Miami-Dade	1
270559390	20735	2,781,088	2,359,673	2,781,088	2,359,673	NC	Dare	2
270162638	6016	7,593,046	6,151,267	7,593,046	6,151,267	NC	Dare	3
272427777	89943	27,113,227	19,462,723	23,629,241	18,515,926	FL	Monroe	3
270928563	34435	1,398,846	1,125,669	1,398,846	1,125,669	GA	Chatham	1
270035502	1319	27,110,902	21,775,494	27,110,902	21,775,494	NC	Dare	1
271311116	48619	3,317,900	2,332,697	3,233,169	2,287,382	FL	Monroe	2
271486985	55137	54,119,388	49,100,352	54,119,388	49,100,352	NC	Dare	3
270257979	9564	243,614,580	201,351,898	237,309,545	197,967,923	SC	Horry	2
270368561	13666	3,586,248	2,951,639	3,586,248	2,951,639	NC	Carteret	1
271608480	59620	88,804,915	68,423,257	82,331,020	66,144,044	FL	Taylor	3
272051067	76007	241,261,204	227,468,149	241,261,204	227,468,149	NC	Hyde	3
270007165	269	718,271	418,871	718,271	418,871	FL	Palm Beach	2
270517909	19207	218,500,764	191,756,875	218,500,764	191,756,875	NC	Brunswick	1
270609735	22604	830,883	518,955	641,740	475,197	LA	Cameron	5
271611327	59721	432,574,129	389,802,188	403,895,915	369,093,235	FL	Brevard	2
270346574	12856	400,283,300	348,845,245	400,283,300	348,845,245	NC	Carteret	2
272145767	79510	47,067,961	37,396,540	47,067,961	37,396,540	NC	Carteret	1
272196139	81387	216,305	150,635	216,305	150,635	LA	Plaquemines	3
271285193	47654	28,101,139	21,037,571	25,866,420	20,191,126	LA	Lafourche	3
272202160	81602	132,558,359	107,467,172	131,049,700	106,747,869	SC	Georgetown	2
272699393	99987	49,261,417	39,623,184	49,261,417	39,623,185	SC	Beaufort	2
271190065	44139	56,465,846	48,160,537	56,465,846	48,160,537	NC	Dare	3
272315238	85797	30,386,840	21,569,117	22,354,884	19,979,721	NY	Suffolk	3
270294734	10928	3,069,421	2,224,673	2,514,198	2,155,190	NY	Suffolk	4
271443315	53509	628,395,581	532,906,649	491,332,574	437,557,289	NC	Carteret	4
272321111	86011	59,978,442	46,924,699	59,978,442	46,924,700	NC	Carteret	1

EventID	Year	GU_Loss_wDS	GR_Loss_wDS	GU_Loss_xDS	GR_Loss_xDS	LandfallState	LandfallCounty	SS_Intensity
270462468	17154	9,494,080	8,414,954	9,494,080	8,414,954	MA	Barnstable	2
270898591	33323	10,161,963	7,582,343	10,161,963	7,582,343	FL	Manatee	1
271798333	66667	25,523,800	17,927,533	18,902,350	16,822,217	NY	Queens	3
271896142	70268	80,560,624	66,950,499	76,716,142	64,961,104	SC	Georgetown	1
272015836	74701	4,081,886	3,548,725	4,081,886	3,548,725	NC	Dare	1
272153038	79774	3,053,369	2,271,275	2,577,335	2,205,698	NY	Suffolk	3
272562905	94938	51,674,738	42,400,762	51,674,738	42,400,763	SC	Horry	1
270767474	28452	1,356,052	1,159,789	1,356,052	1,159,789	NC	Dare	2
271127745	41835	531,910,873	458,659,812	471,428,881	416,271,147	NC	Pender	3
271384950	51353	1,528,110,810	1,344,453,418	1,340,848,601	1,241,502,911	SC	Horry	4
272068537	76655	158,968,490	143,269,185	158,968,490	143,269,185	NC	Dare	2
272371953	87881	6,903,292	6,084,557	6,903,292	6,084,557	NC	Dare	2
270915717	33954	8,209,073	6,899,853	8,209,073	6,899,853	NC	Hyde	1
271290750	47858	13,579,165	10,340,185	13,579,165	10,340,185	NC	Onslow	1
271411983	52343	382,176	243,162	372,440	236,721	FL	Bay	4
270920292	34125	19,274,063	15,742,500	19,274,063	15,742,502	SC	Beaufort	1
272350236	87092	2,310	507	2,250	488	TX	Jefferson	2
270848788	31478	2,929,621	1,789,243	2,929,621	1,789,243	NC	Carteret	1
271733190	64246	23,187,963	19,552,408	23,187,963	19,552,408	NC	Carteret	1
271985524	73579	1,803	943	1,658	841	FL	Walton	2
272596751	96178	34,199,833	28,712,297	34,199,833	28,712,297	SC	Charleston	2
270289863	10743	191,540,611	171,092,932	164,165,400	151,946,040	NC	Hyde	4
271244691	46155	115,566,754	95,429,595	110,974,016	93,099,156	MA	Barnstable	3
270684807	25386	572,814,576	509,155,444	566,045,541	504,433,936	NC	Onslow	2
271135342	42112	2,640,879,295	2,256,075,780	2,115,262,875	1,943,820,214	SC	Horry	4
271191139	44180	555,002,575	490,503,788	532,531,231	474,018,195	NC	Brunswick	3
271451151	53796	1,520,565	1,076,645	1,370,422	1,023,924	FL	Pinellas	1
272302308	85317	126,100,912	103,937,068	115,931,271	98,566,713	NC	Pender	3
270128048	4752	2,211,741	1,800,963	2,124,664	1,778,635	NC	Hyde	1
270532679	19740	1,122,795,560	1,037,773,775	1,057,454,646	988,164,045	SC	Horry	2
270608193	22545	125,470,817	102,930,586	125,470,817	102,930,586	NC	Carteret	1
270562420	20853	373,473,080	329,115,231	337,067,251	302,657,275	NC	Carteret	3
270922985	34226	25,910,870	21,305,951	25,910,870	21,305,951	NC	New Hanover	1
271779835	65980	11,132,709	8,304,223	10,245,894	7,947,152	FL	Walton	3
272594566	96097	65,038,664	54,092,804	65,038,664	54,092,804	NC	Brunswick	1
271536748	56981	869,170	534,760	869,170	534,760	FL	Martin	1
272458261	91065	19,160,603	17,257,732	19,160,603	17,257,732	NC	Dare	2
270371894	13784	73,421,202	66,640,508	70,512,587	64,963,935	NC	Dare	1
270624805	23172	2,269,125	1,932,609	2,269,125	1,932,609	NC	Dare	1
270684948	25390	115,192,117	93,412,890	101,152,688	86,974,170	FL	Palm Beach	2
271143427	42414	45,268,347	38,645,321	41,133,052	36,906,720	NC	Hyde	1
272592691	96026	16,809,205	13,677,394	16,809,205	13,677,394	NC	Dare	3
270117297	4356	1,107,112,807	1,021,638,192	887,867,068	859,109,443	NC	Hyde	4
270197987	7339	986,786	846,316	986,786	846,316	NC	Dare	1
271577945	58491	62,664,865	52,406,042	62,664,865	52,406,042	NC	New Hanover	1
271962093	72716	4,234,643	3,665,599	4,234,643	3,665,599	NC	Carteret	1
270411696	15269	19,357,747	12,759,600	14,814,666	11,986,643	FL	Pasco	2
271015594	37681	115,667,609	87,535,199	97,207,969	80,984,478	FL	Palm Beach	2
271030943	38249	61,348,533	53,206,307	61,348,533	53,206,307	NC	Hyde	1
271553447	57597	128,571,527	105,556,258	125,249,764	103,667,820	SC	Charleston	3
271833112	67947	78,169,829	61,694,730	77,283,501	61,402,174	SC	Charleston	2
272091255	77491	46,962	23,967	45,771	23,203	LA	Iberia	2
270268423	9942	65,506,697	50,736,738	59,822,576	48,111,882	NC	Pender	1
270907605	33660	9,045,896	7,631,650	9,045,896	7,631,650	NC	Dare	3
271011540	37528	588,788,500	496,191,351	484,554,418	425,848,977	NC	New Hanover	3
271116397	41419	5,694,101	4,306,638	5,694,101	4,306,638	SC	Beaufort	1
271889578	70017	4,677,586,889	4,086,287,928	3,804,368,641	3,593,403,931	NC	New Hanover	4
272017974	74782	181,316	119,110	159,339	106,221	GA	Chatham	5
270002964	113	37,260,207	29,532,865	34,294,322	28,476,005	SC	Beaufort	2
270748156	27742	289,953	190,943	236,898	144,539	FL	Indian River	3
270981335	36404	349,787	267,434	324,525	260,708	FL	Lee	1
271302101	48282	61,025,557	55,177,094	61,025,557	55,177,094	NC	Hyde	1
272439663	90377	269,058,014	232,495,768	237,871,119	211,527,989	FL	Miami-Dade	2
271645447	60988	484,998,070	414,682,325	472,219,847	406,725,448	NC	Onslow	2
271101438	40868	297,718,812	258,482,301	297,718,812	258,482,301	NC	Onslow	3
272538423	94034	1,071,812	910,995	1,071,812	910,995	NC	Dare	1
270587999	21801	2,588,131,565	2,244,202,963	2,167,244,409	1,950,769,309	NC	Onslow	3
270986705	36603	1,487,673	1,217,865	1,487,673	1,217,865	NC	Dare	1
271896802	70294	2,288,109	1,973,547	2,288,109	1,973,547	NC	Dare	1
272205907	81736	5,010,648	4,132,991	5,010,648	4,132,991	SC	Charleston	1
272404397	89085	6,806,458	5,150,281	6,158,442	4,945,236	SC	Beaufort	3

EventID	Year	GU_Loss_wDS	GR_Loss_wDS	GU_Loss_xDS	GR_Loss_xDS	LandfallState	LandfallCounty	SS_Intensity
270563150	20880	21,339,594	18,069,882	21,339,594	18,069,882	NC	Carteret	1
271752472	64971	13,260,455	10,060,949	11,612,445	9,695,256	FL	Sarasota	1
270578042	21435	27,123,834	21,228,742	27,123,834	21,228,742	SC	Charleston	1
271926344	71400	141,320,974	121,865,721	133,315,042	116,917,676	FL	Monroe	1
272314635	85777	20,606,693	16,229,747	19,624,291	15,964,532	SC	Beaufort	2
272509066	92939	39,981,255	33,165,987	39,981,255	33,165,988	SC	Charleston	1
270552018	20457	1,441,659	1,247,061	1,441,659	1,247,061	NC	Dare	2
271183148	43881	1,549,132,843	1,381,102,503	1,400,808,696	1,278,680,697	NC	Onslow	3
271258024	46649	11,473,531	10,184,724	11,473,531	10,184,724	NC	Dare	1
272026754	75111	15,281,435	12,569,494	15,281,435	12,569,494	NC	Brunswick	1
272546502	94337	88,010	45,760	88,010	45,760	NY	Suffolk	1
272689399	99624	14,686,305	9,894,183	12,113,568	9,225,233	FL	Pasco	3
270330015	12244	46,762,701	41,928,446	46,762,701	41,928,446	NC	Dare	1
272669825	98901	823,205,193	718,514,429	698,271,214	632,218,022	NC	Carteret	3
270934579	34664	150,048,594	140,372,844	148,344,173	139,171,645	MA	Dukes	3
272082392	77162	73,800,627	66,909,905	73,800,627	66,909,905	NC	Hyde	1
272512308	93061	103,759,367	81,245,666	103,759,367	81,245,666	SC	Charleston	3
270144902	5366	72,467,879	66,899,972	72,467,879	66,899,972	NC	Hyde	1
272339087	86681	62,349,175	49,294,292	62,349,175	49,294,292	SC	Georgetown	2
272580412	95580	4,709,288	4,109,352	4,656,363	4,096,572	NY	Nassau	1
270767047	28438	54,628,117	44,422,718	54,628,117	44,422,719	SC	Charleston	2
271496175	55480	1,460,828	708,735	1,460,828	708,735	LA	Cameron	1
272432113	90101	1,602,920	1,053,231	1,457,082	968,122	AL	Mobile	4
271105225	41006	73,381,320	59,771,689	73,381,320	59,771,689	NC	New Hanover	1
271635008	60596	487,222	321,969	391,898	279,111	FL	Palm Beach	3
271716447	63634	166,622	113,188	166,622	113,188	SC	Charleston	1
270070049	2600	71,654,813	45,987,219	53,611,508	42,150,954	FL	Lee	4
270423949	15721	10,901,961	8,886,101	10,901,961	8,886,101	SC	Georgetown	1
270794983	29483	1,614,654,985	1,431,877,866	1,423,734,693	1,311,368,377	SC	Horry	3
270802190	29742	5,648,451	3,948,391	5,048,338	3,752,890	FL	Dixie	1
272287365	84757	202,375,074	169,612,592	202,375,074	169,612,592	NC	New Hanover	2
271206596	44745	42,289,468	33,796,416	36,279,551	30,363,994	FL	Sarasota	4
271437233	53284	57,853,904	47,825,175	57,853,904	47,825,176	SC	Horry	1
271766792	65504	1,019,087,573	862,069,341	762,823,867	690,503,077	NC	Carteret	4
271813646	67235	45,339,909	30,866,561	33,713,323	27,690,131	FL	Pinellas	4
271147032	42549	39,340	24,654	33,876	20,000	FL	St. Lucie	4
270330833	12274	1,296,959,799	1,204,963,136	1,189,713,608	1,122,585,296	SC	Horry	3
270584761	21684	233,593	159,218	233,593	159,218	NC	Carteret	1
271055072	39147	31,195,992	24,330,402	29,440,772	23,537,966	FL	Sarasota	1
271517375	56258	9,531,757	7,329,757	9,531,757	7,329,757	SC	Charleston	1
271948651	72211	22,020	10,064	22,020	10,064	SC	Charleston	1
272058382	76279	7,940,377	5,482,001	6,818,942	5,100,834	FL	Brevard	4
270481019	17838	810,282	476,806	810,282	476,806	FL	Miami-Dade	1
270086978	3235	283,387,994	266,641,819	283,387,994	266,641,819	NC	Dare	2
270104413	3878	251,991,792	220,353,414	239,844,234	211,929,635	FL	Collier	1
270946096	35096	21,925,696	17,245,716	21,925,696	17,245,716	NC	Onslow	1
272287476	84762	38,940,793	32,481,025	38,940,793	32,481,025	FL	Levy	1
270200538	7435	27,946,059	22,271,497	27,946,059	22,271,498	AL	Baldwin	2
270576438	21376	395,274,966	380,198,501	395,274,966	380,198,500	NC	Hyde	3
272034350	75390	345,227,266	275,930,742	309,463,080	255,458,877	SC	Charleston	3
272434011	90170	65,049	15,229	65,049	15,229	FL	Bay	3
270135041	5008	238,676,528	206,082,358	238,676,528	206,082,358	SC	Horry	1
270609686	22602	16,558,673	12,771,098	16,558,673	12,771,098	SC	Charleston	1
271029075	38178	5,344,187	4,692,902	5,344,187	4,692,902	NC	Dare	1
271633159	60528	22,714,427	17,919,844	22,714,427	17,919,845	NC	Carteret	1
272500094	92611	19,959,517	15,489,052	19,959,517	15,489,054	SC	Charleston	2
272667851	98831	404,016	331,408	404,016	331,408	FL	Palm Beach	1
272023147	74976	17,417,850	15,367,540	17,417,850	15,367,540	NC	Dare	1
272194202	81316	9,840,102	7,719,437	9,588,509	7,633,711	SC	Charleston	1
272445634	90597	8,394,310	6,380,069	8,394,310	6,380,070	SC	Charleston	1
272466168	91363	223,894,898	188,896,124	223,894,898	188,896,124	NC	Carteret	2
270205460	7615	837,718	710,685	837,718	710,685	NC	Dare	2
270271243	10046	774,218,004	644,078,171	624,867,956	549,425,773	SC	Horry	4
270833708	30909	33,074,471	26,583,838	33,074,471	26,583,838	FL	Manatee	1
271523247	56479	37,696	14,344	35,893	12,871	FL	Levy	1
271840844	68230	756,266	646,379	756,266	646,379	RI	Washington	1
272136955	79189	790,356	665,887	790,356	665,887	NC	Dare	2
272673571	99038	970,828	763,466	970,828	763,467	SC	Beaufort	2
270481836	17867	526,748,990	492,820,895	451,142,579	431,138,980	FL	Palm Beach	3
272122719	78653	66,055,580	50,950,853	62,337,522	49,708,484	SC	Charleston	2
272348575	87030	760,537,308	625,343,212	627,792,352	542,597,224	NC	Onslow	2

EventID	Year	GU_Loss_wDS	GR_Loss_wDS	GU_Loss_xDS	GR_Loss_xDS	LandfallState	LandfallCounty	SS_Intensity
272434065	90172	308,228,153	275,209,068	308,228,153	275,209,068	NC	Dare	3
270345145	12805	8,716,163	6,624,022	8,493,429	6,544,425	FL	Pasco	1
271328393	49265	28,253,774	25,714,125	28,253,774	25,714,125	NC	Hyde	1
271511020	56022	350,375	254,762	308,035	242,352	FL	Indian River	1
272398270	88856	5,838,190	4,958,132	5,838,190	4,958,132	NC	Hyde	1
270518447	19226	223,449	177,766	223,449	177,766	FL	St. Johns	1
270898638	33325	18,472	10,204	17,140	9,091	NY	Suffolk	2
271236442	45854	100,730,903	84,779,225	100,730,903	84,779,226	SC	Horry	1
271446729	53635	140,794,127	107,001,188	121,141,435	99,164,601	SC	Charleston	3
271994106	73890	4,295,471	3,386,934	4,295,471	3,386,934	NC	Carteret	1
270325815	12089	1,270,972	1,015,067	1,270,972	1,015,067	SC	Beaufort	1
270772401	28639	28,390,705	25,444,399	28,390,705	25,444,399	VA	Northampton	2
270941550	34922	1,066,809,886	977,911,827	926,797,279	868,788,160	FL	Levy	4
271728221	64063	300,427	219,407	300,427	219,408	GA	McIntosh	2
271924248	71323	5,291	2,724	5,291	2,724	FL	Brevard	2
272201123	81565	786,026,386	681,281,941	717,191,152	633,519,394	NC	Brunswick	3
271102401	40904	62,468,260	49,051,802	55,833,236	46,281,661	FL	Monroe	2
271562456	57922	148,217,784	124,373,742	148,217,784	124,373,742	NC	Brunswick	2
272314803	85782	117,380,873	92,581,510	111,750,036	90,406,309	SC	Beaufort	4
271660642	61554	184,533,365	153,070,341	184,533,365	153,070,342	NC	Brunswick	1
272350324	87095	39,161,828	36,223,525	39,161,828	36,223,525	NC	Dare	2
271593110	59058	477,333,457	413,904,480	477,333,457	413,904,480	NC	Pender	2
271240467	45998	135,262,423	105,423,875	112,993,004	94,935,310	FL	Monroe	2
270148912	5517	17,246,975	15,124,248	17,246,975	15,124,248	NC	Dare	1
270752316	27886	1,489,175	1,036,036	1,264,863	962,208	FL	Gulf	2
271315883	48796	22,158,998	19,038,028	22,158,998	19,038,028	NC	Hyde	4
271517169	56250	2,881,768	2,501,815	2,881,768	2,501,815	NC	Dare	1
270788421	29239	3,545,968	2,665,889	3,545,968	2,665,890	SC	Charleston	1
271100574	40837	44,032,482	28,681,072	33,689,270	26,829,308	FL	Miami-Dade	4
271927036	71424	590,424,511	492,341,990	513,066,127	446,086,688	SC	Georgetown	3
272099607	77794	199,637,029	163,444,342	185,031,203	155,469,278	SC	Horry	2
272398216	88854	246,521,263	221,930,966	246,521,263	221,930,966	NC	Dare	3
271534644	56903	108,951,967	94,024,826	96,915,677	87,067,746	NC	Hyde	1
271703256	63131	13,051,052	9,928,135	13,051,052	9,928,135	SC	Beaufort	2
271925065	71352	28,824,782	21,783,948	23,155,599	19,877,742	FL	Miami-Dade	4
270500767	18577	18,683,311	13,697,137	14,678,753	13,076,897	NY	Nassau	3
270721764	26753	106,823,463	100,559,937	106,823,463	100,559,937	NC	Dare	3
270928914	34449	3,123,192	1,884,564	2,233,568	1,695,648	FL	Pinellas	4
271164437	43189	140,051	86,773	136,491	83,573	LA	Terrebonne	1
270652747	24201	46,562,827	38,268,572	46,562,827	38,268,572	NC	Onslow	1
271070572	39717	6,064,815	5,183,801	6,064,815	5,183,801	NC	Hyde	1
272581894	95632	430,332	246,620	368,295	202,414	FL	Miami-Dade	4
272658860	98501	131,669,911	111,507,458	131,669,911	111,507,458	NC	Carteret	1
270725592	26894	75,404,911	62,052,513	75,404,911	62,052,513	NC	Carteret	1
271989461	73720	184,046	91,074	144,777	72,247	FL	Bay	2
272299703	85220	394,316	302,168	394,316	302,168	NC	Carteret	1
272446031	90612	80,881,908	68,267,815	77,669,009	66,528,566	SC	Beaufort	3
270718601	26632	11,951,160	9,468,082	11,951,160	9,468,082	SC	Charleston	2
271957765	72556	7,031,374	5,639,437	7,031,374	5,639,437	FL	Walton	2
272670001	98907	1,628,997	985,114	1,610,652	974,512	LA	Jefferson	3
270562004	20835	928,640	586,918	928,640	586,918	FL	Gulf	2
270949228	35214	111,234,174	88,924,845	101,542,667	83,866,420	NC	Pender	1
271050595	38982	2,181,568	1,481,448	1,853,342	1,356,602	FL	Monroe	1
271544315	57262	482,523	277,124	482,523	277,124	FL	Volusia	1
270480622	17823	314,219,828	296,039,691	314,219,828	296,039,691	NC	Dare	1
270973676	36112	71,356,284	57,516,156	71,356,284	57,516,156	NC	Onslow	1
270445943	16543	54,821,250	44,252,926	54,201,263	44,004,056	FL	Taylor	3
270722845	26791	328,411,657	291,080,348	328,411,657	291,080,348	NC	Brunswick	1
271063776	39470	209,284	135,596	191,333	119,856	LA	Jefferson	4
272018651	74808	33,988,072	26,658,467	30,119,410	25,312,672	FL	Lee	1
270450813	16727	246,373,809	202,860,906	228,388,853	192,814,289	FL	Sarasota	2
271016014	37695	21,379,067	15,614,113	18,348,813	14,723,930	FL	Collier	3
272613357	96807	83,006	25,693	70,958	21,340	FL	Palm Beach	2
270112366	4174	5,516,478	4,768,211	5,516,478	4,768,211	NC	Hyde	1
270540601	20028	2,835,246	1,558,951	2,212,760	1,188,866	FL	Broward	4
270907679	33663	3,791,026	2,667,293	3,070,381	2,553,345	FL	Lee	3
272142592	79395	16,910,083	13,723,174	16,910,083	13,723,174	FL	Nassau	2
272250860	83405	1,587,349	1,342,260	1,587,349	1,342,260	NC	Dare	1
272325565	86174	83,524,023	76,332,648	83,524,023	76,332,648	NC	Dare	1
272434263	90179	5,451,119	4,330,665	5,451,119	4,330,665	NC	Carteret	1
272449883	90754	2,194,225	1,541,720	1,891,677	1,448,200	FL	Miami-Dade	2

EventID	Year	GU_Loss_wDS	GR_Loss_wDS	GU_Loss_xDS	GR_Loss_xDS	LandfallState	LandfallCounty	SS_Intensity
270002868	109	26,176,783	22,534,802	26,176,783	22,534,802	FL	Collier	1
270129248	4796	508,082,720	463,889,012	508,082,720	463,889,012	NC	Hyde	3
270499388	18522	987,359	849,945	987,359	849,945	NC	Dare	1
271281549	47520	73,122,947	66,987,893	73,122,947	66,987,893	NC	Dare	4
271846303	68436	478,654,552	412,391,550	466,244,476	404,378,959	NC	Brunswick	2
272279042	84446	4,295,819	3,553,007	4,295,819	3,553,007	NC	Hyde	1
270199901	7411	106,544,957	88,767,075	106,544,957	88,767,075	NC	Onslow	2
270224698	8324	69,077,099	62,200,018	69,077,099	62,200,018	NC	Dare	1
270892161	33077	106,906	59,209	101,821	55,503	FL	Palm Beach	3
270023402	874	126,163,867	112,459,082	126,163,867	112,459,082	SC	Georgetown	1
270459959	17060	750,965	435,374	595,168	355,450	LA	Terrebonne	5
271121867	41619	478,086,571	454,376,125	465,707,697	444,330,665	NC	Dare	3
271186578	44006	37,570,933	34,103,645	37,570,933	34,103,645	NC	Dare	1
272522486	93447	556,548	465,249	556,548	465,249	NC	Dare	1
271617610	59953	171,791	93,119	149,706	82,338	FL	Miami-Dade	3
271717020	63655	312,518,609	284,638,420	287,422,517	265,676,149	NC	Dare	2
272003178	74231	217,488,502	201,777,510	215,008,959	199,998,781	NC	Dare	2
272292466	84950	207,903	154,585	205,560	153,414	FL	Monroe	3
272497642	92521	2,813,841	1,858,324	2,702,335	1,819,776	FL	Franklin	4
270302084	11208	14,146,040	11,716,575	14,146,040	11,716,575	FL	Monroe	1
270645079	23921	1,695,246,689	1,510,761,215	1,481,969,721	1,359,252,955	SC	Horry	3
270845619	31361	6,306,062	4,755,624	5,278,401	4,613,239	NY	Suffolk	2
271118501	41494	546,592,885	475,041,467	509,835,546	449,322,889	NC	Carteret	3
270802315	29747	173,440,060	155,131,281	173,440,060	155,131,281	NC	Hyde	1
271580234	58577	112,952,120	99,214,658	108,470,481	96,592,948	NC	Carteret	1
271868211	69247	149,838	79,615	149,838	79,615	SC	Charleston	1
272017497	74765	312,532	150,206	312,532	150,206	SC	Beaufort	1
270119856	4453	21,210,550	16,391,126	21,210,550	16,391,126	FL	Monroe	1
272448279	90695	22,513,739	16,636,006	19,399,696	15,818,382	FL	Sarasota	2
270050453	1868	16,867	7,530	14,356	5,775	TX	Galveston	4
270435868	16164	7,007,896	5,536,807	6,732,536	5,459,925	AL	Mobile	4
270658083	24397	51,121,897	43,213,791	51,121,897	43,213,791	NC	Hyde	1
271738235	64435	87,494,269	72,928,166	87,494,269	72,928,169	NC	Brunswick	1
270745655	27652	36,050,264	28,578,135	36,050,264	28,578,136	NC	Carteret	1
271068031	39625	87,039,441	68,753,594	87,039,441	68,753,594	SC	Charleston	2
271142950	42397	15,425,612	13,094,396	15,425,612	13,094,396	NC	Hyde	2
271369184	50769	341,297,890	272,638,094	267,244,195	226,346,115	NC	Carteret	3
271718799	63722	1,114,978,239	1,058,955,007	1,032,137,818	991,866,992	NC	Dare	3
272469949	91504	4,187,101,439	3,648,024,186	3,494,268,209	3,257,079,750	NC	Onslow	4
270582317	21597	205,745,584	191,296,554	195,887,121	183,884,757	NC	Hyde	2
272613988	96832	21,918,924	18,142,915	21,918,924	18,142,915	NC	Brunswick	1
270588469	21818	3,166,187	2,139,300	3,166,187	2,139,300	SC	Charleston	1
271982413	73467	33,749,048	26,679,637	33,367,903	26,554,128	SC	Charleston	2
270485128	17986	9,570,710	7,669,279	9,570,710	7,669,279	SC	Charleston	1
270562371	20851	74,605,175	62,314,260	74,605,175	62,314,260	NC	Brunswick	1
271402632	51993	17,677,788	15,150,965	17,677,788	15,150,964	NC	Hyde	1
271769127	65591	14,239,196	11,670,273	14,239,196	11,670,273	SC	Charleston	1
271403449	52022	871,878	686,160	871,878	686,160	FL	Monroe	2
271842775	68305	4,209,017	2,861,082	3,324,713	2,710,112	FL	Levy	3
271860565	68962	18,600,169	14,421,949	18,389,720	14,349,777	FL	Miami-Dade	2
270440063	16321	15,282,056	13,424,807	15,282,056	13,424,807	NC	Hyde	1
271174192	43552	155,949,065	134,889,902	149,721,197	130,842,088	FL	Monroe	3
271473142	54621	173,382,690	145,316,100	173,382,690	145,316,100	SC	Horry	1
271546755	57353	99,981,847	87,637,801	99,981,847	87,637,801	NC	Hyde	2
270489372	18145	1,226,200,676	1,133,847,846	1,144,185,595	1,069,442,544	SC	Horry	2
270878103	32556	431,667,263	376,350,419	380,315,630	341,124,418	NC	Currituck	3
271399149	51870	139,994,496	118,488,325	139,994,496	118,488,327	SC	Horry	2
271692978	62751	1,550,269	1,203,164	1,550,269	1,203,164	GA	McIntosh	1
272085521	77279	93,923	55,994	77,099	49,018	FL	Broward	2
272180781	80818	4,326,750	3,012,901	3,773,935	2,832,927	FL	Lee	3
272196479	81399	29,714,302	24,408,403	26,572,717	23,585,267	NY	Suffolk	2
272386671	88428	511,423,966	459,085,517	511,423,966	459,085,517	NC	Brunswick	3
270088438	3289	10,815,625	9,097,627	10,815,625	9,097,627	FL	Miami-Dade	1
270107568	3994	1,471,255	1,108,550	1,471,255	1,108,550	FL	Nassau	1
270195676	7255	14,715	7,340	14,342	7,103	LA	Iberia	3
270464676	17234	94,093,100	87,014,594	94,093,100	87,014,594	NC	Dare	2
270815819	30242	202,491,667	171,578,872	202,491,667	171,578,872	NC	New Hanover	2
272517856	93272	2,959,836	2,277,645	2,959,836	2,277,645	SC	Beaufort	2
270882551	32724	56,037,915	45,817,154	53,814,729	44,660,823	FL	Monroe	1
270065636	2432	48,047,628	40,573,270	48,047,628	40,573,270	NC	Carteret	1
270879805	32622	13,661,462	11,233,645	13,661,462	11,233,645	NC	Hyde	3

EventID	Year	GU_Loss_wDS	GR_Loss_wDS	GU_Loss_xDS	GR_Loss_xDS	LandfallState	LandfallCounty	SS_Intensity
271846723	68450	43,457,709	34,903,230	43,457,709	34,903,231	FL	Miami-Dade	1
270306828	11384	43,298,285	37,753,834	41,588,860	37,031,595	NC	Hyde	1
270746419	27680	880,430,640	800,413,829	821,892,500	754,924,285	FL	Collier	3
271136380	42150	53,932	26,251	39,841	20,312	FL	St. Lucie	5
271449650	53742	84,465	45,906	84,465	45,906	NC	Dare	1
272085029	77261	30,986,412	23,881,101	29,249,026	23,338,980	FL	Bay	4
272303738	85372	19,800,986	17,458,071	19,800,986	17,458,071	NC	Carteret	1
270011760	444	65,968,567	59,394,849	65,968,567	59,394,849	NC	Hyde	1
270455068	16882	212,039,485	176,591,403	212,039,485	176,591,403	NC	Brunswick	1
270849597	31506	1,526,015	1,170,799	1,526,015	1,170,799	FL	Levy	1
272031034	75271	4,847,539	3,618,512	4,847,539	3,618,512	SC	Beaufort	2
270940336	34878	180,322,943	170,232,851	180,322,943	170,232,851	NC	Hyde	3
271204308	44660	33,116,345	27,450,717	33,116,345	27,450,717	SC	Horry	1
271740207	64511	50,212,934	40,765,149	50,212,934	40,765,149	FL	Collier	3
270154585	5727	82,501,378	64,409,130	74,038,020	61,021,737	FL	Pasco	1
270344358	12775	6,406,646	4,837,011	6,406,646	4,837,011	SC	Beaufort	2
271687713	62555	23,549	10,739	23,549	10,739	SC	Charleston	1
270082956	3083	57,706	37,038	54,019	34,962	LA	Terrebonne	3
270155360	5754	5,513,133	4,817,050	5,513,133	4,817,050	NC	Dare	1
270868365	32194	1,259,229	913,719	1,085,800	874,141	FL	Brevard	2
272196846	81412	77,563,916	65,890,432	77,563,916	65,890,432	NC	Dare	1
270505118	18736	9,558,445	7,993,860	9,558,445	7,993,860	FL	Brevard	1
272040529	75620	798,906	532,980	663,167	488,537	LA	Lafourche	4
270095036	3530	1,789,993	1,339,145	1,690,220	1,300,109	FL	Gulf	5
271172642	43495	338,313	156,263	334,498	153,649	AL	Baldwin	2
272395199	88743	919,709,083	813,674,187	858,557,172	770,112,624	SC	Horry	3
272482441	91958	50,917,279	46,239,457	50,917,279	46,239,457	NC	Dare	1
272556924	94717	8,639,612	7,611,598	8,639,612	7,611,598	NC	Dare	1
271941647	71950	25,588	6,618	25,588	6,618	FL	Indian River	1
271280239	47472	39,962,754	31,773,798	39,962,754	31,773,798	NC	Onslow	1
271293274	47950	17,277,644	13,232,624	15,448,342	12,709,935	FL	Broward	3
271546660	57350	53,901,602	46,016,757	48,736,638	43,720,996	NC	Hyde	1
271549922	57469	24,210,925	18,748,525	24,210,925	18,748,525	NC	Carteret	1
271974427	73173	29,427,461	23,069,883	28,029,210	22,651,778	SC	Charleston	2
272077787	76995	33,822,940	29,746,601	33,822,940	29,746,601	NC	Dare	1
271508346	55924	4,046,810	3,446,349	4,046,810	3,446,349	NC	Carteret	1
271745793	64724	2,819,352	2,300,734	2,819,352	2,300,734	FL	Broward	1
271955396	72465	548,234	345,510	548,234	345,510	RI	Washington	1
272192328	81249	5,518,418	4,455,686	5,518,418	4,455,686	SC	Charleston	1
270199251	7386	22,040,857	17,613,952	20,284,224	16,807,444	FL	Miami-Dade	2
270903602	33508	159,653,430	141,417,629	145,826,763	132,285,098	FL	Miami-Dade	2
271179559	43750	29,145,579	26,198,517	29,145,579	26,198,517	NC	Dare	1
272693074	99758	43,810,036	38,333,147	43,810,036	38,333,147	NC	Carteret	1
272137207	79198	273,827,664	228,141,971	258,138,144	218,182,828	FL	Miami-Dade	3
272316533	85844	1,027,239,351	929,425,265	984,612,763	899,245,901	NC	Onslow	3
272649043	98132	50,964,779	41,152,194	50,964,779	41,152,195	NC	New Hanover	1
270206626	7658	850,968	421,007	850,968	421,007	SC	Charleston	1
271339319	49668	5,157,971	3,780,019	5,157,971	3,780,019	FL	Bay	2
272472725	91605	8,949,482	7,182,926	8,721,418	7,112,991	FL	Monroe	2
272563643	94966	11,877	5,380	11,310	4,936	LA	Jefferson	2
272566480	95070	2,823,643	1,906,345	2,329,839	1,767,897	FL	Miami-Dade	3
270058115	2149	227,668,581	188,859,675	218,501,465	182,732,717	NC	Carteret	3
270336868	12496	76,141,578	59,323,857	72,507,977	58,149,583	SC	Charleston	3
271154370	42820	935,848,666	803,479,767	826,200,281	730,532,771	FL	Collier	3
271867814	69232	43,554,646	39,023,278	43,554,646	39,023,278	FL	Miami-Dade	1
271979269	73349	29,741,975	23,931,835	29,741,975	23,931,836	SC	Horry	1
272074739	76881	350,877,891	291,408,413	312,331,831	266,516,819	NC	Carteret	2
272240581	83021	242,218,870	216,363,369	239,446,636	214,411,885	NC	Carteret	3
272665093	98729	807,204	358,487	775,280	337,629	MS	Harrison	3
271051165	39002	329,049	234,753	295,643	221,109	FL	Okaloosa	4
272342347	86798	328,609	272,703	328,609	272,703	NC	Dare	1
270216693	8027	133,828,026	109,113,049	133,828,026	109,113,049	NC	Pender	2
270670416	24852	52,530,523	42,951,031	52,530,523	42,951,031	SC	Horry	1
272376224	88038	14,728,057	11,958,906	14,728,057	11,958,906	SC	Georgetown	1
270075989	2822	2,186,440,115	1,932,142,257	1,919,914,115	1,758,697,730	NC	New Hanover	4
272003171	74231	12,660,844	9,922,904	12,517,837	9,872,455	NC	Onslow	1
271522616	56454	9,353,734	6,511,919	7,806,025	6,123,822	AL	Mobile	4
272575674	95406	327,994	179,833	295,530	154,460	LA	Jefferson	3
270749248	27779	30,643,816	22,401,196	27,150,405	21,443,212	FL	Brevard	3
270305374	11332	187,936,485	155,620,557	187,936,485	155,620,557	SC	Horry	3
270557404	20662	107,101,423	90,690,459	107,101,423	90,690,459	NC	New Hanover	1

EventID	Year	GU_Loss_wDS	GR_Loss_wDS	GU_Loss_xDS	GR_Loss_xDS	LandfallState	LandfallCounty	SS_Intensity
270796205	29528	282,246	191,534	219,041	169,781	FL	Palm Beach	4
271250085	46355	11,240,763	9,327,646	11,240,763	9,327,646	FL	Monroe	2
270735826	27280	6,280,516	5,476,134	6,280,516	5,476,134	NC	Dare	1
271161943	43096	21,491,661	17,303,565	21,491,661	17,303,565	FL	Collier	3
271913797	70938	27,110	17,104	20,160	11,346	FL	Lee	3
272218338	82190	229,416,115	216,336,649	229,416,115	216,336,649	NC	Dare	3
272235938	82846	7,279	3,943	6,370	3,468	GA	Chatham	3
271318034	48876	328,313	191,900	319,953	185,190	FL	Broward	1
270032248	1200	819,147	438,116	819,147	438,117	FL	Santa Rosa	1
270526314	19514	13,100,934	8,770,427	10,328,060	7,956,808	GA	McIntosh	4
270975306	36177	563,535	477,770	563,535	477,770	NC	Dare	1
272154363	79823	28,036,293	23,087,570	28,036,293	23,087,570	NC	Brunswick	1
272163369	80159	351,343,922	307,974,647	351,343,922	307,974,647	NC	Brunswick	1
272522581	93450	46,367,770	40,293,992	46,367,770	40,293,992	NC	Hyde	1
271120255	41559	320,206,335	279,062,872	320,206,335	279,062,873	NC	Onslow	3
271679900	62269	42,951,964	38,413,538	42,951,964	38,413,538	FL	St. Lucie	1
271955642	72475	497,011,837	397,366,976	388,523,901	336,369,299	SC	Horry	4
271684678	62442	196,613,565	139,079,944	142,245,072	117,256,738	FL	Pasco	3
270118901	4418	124,711,897	97,272,907	123,295,324	96,646,425	SC	Charleston	2
271179734	43755	3,228,556	2,644,806	3,228,556	2,644,806	GA	Glynn	2
271523198	56477	108,120,806	96,257,022	108,120,806	96,257,022	NC	Hyde	2
272535914	93943	379,859,933	316,082,578	312,368,491	272,249,993	FL	Pinellas	2
270379285	14053	38,070,459	29,865,108	38,070,459	29,865,108	NC	Carteret	2
270219421	8130	830,597,916	793,656,388	749,336,122	728,366,156	NC	Hyde	4
271346394	49928	8,229,161	6,135,076	7,413,503	5,828,330	AL	Baldwin	2
271605572	59512	617,252,276	534,056,557	576,010,956	505,266,753	NC	Carteret	2
271255153	46545	17,962,170	16,090,084	17,962,170	16,090,084	NC	Dare	1
272616367	96918	145,039,074	122,420,083	145,039,074	122,420,085	NC	Brunswick	1
272680118	99283	179,918,526	166,300,461	179,918,526	166,300,461	NC	Hyde	1
270021180	794	18,670	8,672	17,783	8,228	TX	Matagorda	4
271253331	46476	18,777,709	15,297,438	18,566,159	15,225,373	SC	Beaufort	3
272004392	74275	32,735,236	26,628,775	32,735,236	26,628,775	NC	Onslow	1
272401307	88970	6,831,375	5,216,102	5,803,681	5,074,105	NY	Queens	1
272505678	92816	207,553,104	173,886,742	199,233,335	168,756,045	FL	Palm Beach	2
270200965	7449	36,788,931	33,181,359	36,788,931	33,181,359	NC	Dare	4
272069722	76698	8,067,338	6,214,880	8,067,338	6,214,881	SC	Charleston	1
271825889	67686	12,527,338	9,071,989	10,829,386	8,537,813	AL	Mobile	4
272457523	91037	55,814,381	43,417,357	43,226,345	38,975,453	NY	Nassau	2
270585586	21714	463,170,284	406,002,295	463,170,284	406,002,295	NC	Brunswick	2
270721867	26757	3,094,034,054	2,738,305,916	2,565,705,794	2,400,105,117	NC	Brunswick	4
270788494	29241	51,943,561	46,746,598	51,943,561	46,746,598	VA	Accomack	1
272003335	74237	95,800,415	89,025,232	95,800,415	89,025,232	NY	Suffolk	1
271018419	37783	17,251,786	15,413,950	17,251,786	15,413,950	NC	Dare	1
271310276	48588	1,321,686	918,985	1,157,092	851,221	FL	Bay	4
271842377	68289	157,768,800	138,190,650	125,021,281	116,533,110	NC	Dare	1
270710316	26321	21,218,425	18,205,973	19,856,012	17,791,239	NC	Dare	1
270843243	31270	268,258,669	208,722,349	240,629,396	195,822,946	NC	Carteret	2
271075574	39903	50,775,217	39,790,402	48,350,930	38,938,063	SC	Charleston	4
271611144	59715	77,236,766	66,997,519	76,355,236	66,458,449	SC	Horry	1
272257588	83648	11,554	5,107	11,554	5,107	AL	Mobile	2
272484419	92030	13,254,133	11,800,026	13,254,133	11,800,026	NC	Dare	2
271159292	43000	89,790,182	71,074,086	89,790,182	71,074,088	SC	Charleston	2
272176308	80650	5,044,596	4,161,791	5,044,596	4,161,791	NC	Carteret	1
272378887	88137	292,404,654	253,211,601	280,502,236	245,359,369	FL	Manatee	2
270115730	4296	930,367	676,579	930,367	676,579	SC	Charleston	1
271335420	49525	222,892,266	189,908,300	208,216,380	180,861,798	FL	Indian River	1
271704692	63185	8,533,854	6,841,339	8,533,854	6,841,339	FL	Bay	2
271968724	72965	966,337,679	829,525,807	817,800,058	737,295,584	FL	Indian River	4
271219702	45234	106,119,507	75,284,752	88,172,198	69,569,461	SC	Horry	3
271600698	59332	3,035,997,337	2,718,378,535	2,597,016,759	2,431,359,258	NC	Brunswick	4
272080281	77085	14,403,496	11,831,167	13,835,880	11,649,088	NC	Carteret	1
272248136	83304	70,625	21,005	70,625	21,005	AL	Baldwin	2
272604652	96479	81,453,185	75,764,330	81,453,185	75,764,330	NC	Dare	3
270136797	5073	26,244,969	20,090,281	23,851,971	19,336,852	FL	Broward	3
270517671	19198	551,269,054	478,127,786	478,846,146	427,409,469	NC	Hyde	3
272309467	85589	90,781,849	72,843,153	88,440,975	71,880,835	SC	Charleston	3
272418704	89609	301,363,252	258,813,199	301,363,252	258,813,199	NC	Brunswick	2
270081255	3019	3,297	917	3,166	870	FL	Okaloosa	2
272329377	86316	238,178,995	189,764,473	222,651,524	181,568,998	SC	Charleston	3
272420713	89684	60,194,955	52,247,576	60,194,955	52,247,576	NC	Dare	2
272591838	95991	2,396,946	1,928,989	2,396,946	1,928,989	SC	Charleston	1

EventID	Year	GU_Loss_wDS	GR_Loss_wDS	GU_Loss_xDS	GR_Loss_xDS	LandfallState	LandfallCounty	SS_Intensity
270467810	17356	3,128,509	2,445,904	3,128,509	2,445,904	FL	Palm Beach	1
270789106	29266	6,144,724	4,995,807	5,585,676	4,901,545	MD	Worcester	3
271135826	42129	435,864,619	390,776,381	430,837,558	387,024,391	NC	Brunswick	2
271795895	66576	1,343,476,872	1,178,670,848	1,108,034,532	1,011,043,334	FL	Lee	3
272327639	86253	93,762,343	75,641,254	93,762,343	75,641,254	NC	Carteret	2
272475170	91693	6,928,618	5,976,189	6,928,618	5,976,189	NC	Carteret	1
271042717	38693	225,865,761	204,074,127	225,865,761	204,074,127	NC	Hyde	3
272122876	78659	156,991	76,891	156,991	76,891	FL	Martin	1
270323535	12002	56,665,299	42,601,468	51,022,716	41,003,171	FL	Okaloosa	4
271089531	40422	24,570,187	19,031,047	23,603,112	18,663,178	FL	Monroe	2
271446668	53633	59,816,189	53,247,621	59,138,645	52,880,530	FL	Miami-Dade	3
272189009	81126	328,220,658	287,055,881	328,220,658	287,055,881	NC	Carteret	2
272509956	92970	264,553,893	227,892,262	264,553,893	227,892,263	NC	Onslow	3
270404132	14986	215,643,313	187,223,382	215,643,313	187,223,382	NC	Brunswick	2
271034210	38372	19,879,650	16,575,014	19,879,650	16,575,015	NC	New Hanover	1
271417493	52548	459,760	263,710	459,760	263,710	FL	Bay	2
270365235	13543	34,460,121	27,594,016	34,460,121	27,594,016	SC	Beaufort	1
270807910	29949	147,538,179	135,557,937	140,473,543	130,638,786	NC	Dare	1
270771311	28596	184,357,020	161,523,602	184,357,020	161,523,602	NC	Pender	2
271220592	45268	35,111,252	27,444,340	35,111,252	27,444,341	SC	Charleston	1
271269968	47092	9,417,464	7,305,104	8,460,699	7,070,835	SC	Beaufort	2
271566938	58084	4,738,344	3,751,966	4,219,025	3,679,188	NY	Suffolk	2
272461847	91204	145,733,588	111,575,824	130,169,053	104,778,933	SC	Charleston	3
270900046	33380	85,717,115	71,549,067	85,717,115	71,549,069	SC	Horry	1
271524144	56513	158,072	101,618	156,294	100,010	FL	Miami-Dade	2
271839232	68170	31,680,352	25,946,205	31,680,352	25,946,205	NC	Brunswick	1
272271326	84152	91,875,007	67,476,431	75,560,530	62,145,714	FL	Miami-Dade	4
271855264	68763	4,300,162	3,524,419	4,300,162	3,524,419	NC	Carteret	1
271912082	70874	14,713,786	13,100,326	14,713,786	13,100,326	NC	Dare	1
271973861	73153	97,337,767	70,260,832	78,001,459	64,243,823	FL	Broward	4
270085061	3162	23,254,907	18,901,948	23,254,907	18,901,948	NC	Carteret	1
270626188	23225	2,812,155	2,164,436	2,571,598	2,106,194	SC	Beaufort	2
271152846	42766	824,351,399	753,813,555	790,748,192	728,376,980	NC	Carteret	3
271518907	56316	11,904,774	10,561,984	11,904,774	10,561,984	NC	Dare	3
271582875	58680	234,506,203	204,303,712	231,806,378	202,462,942	NC	Carteret	3
271786190	66217	5,821,153	4,680,931	5,497,270	4,605,087	FL	Hernando	2
272074732	76881	209,260,466	175,778,590	186,699,016	161,603,000	SC	Charleston	3
272196907	81414	40,447,695	35,341,525	38,181,213	34,316,858	FL	St. Lucie	2
272628720	97379	162,325,705	132,912,483	150,259,585	125,373,146	FL	Monroe	3
272583617	95694	598,073,249	510,859,616	457,925,653	415,461,136	FL	Monroe	3
271309157	48547	37,683,594	34,019,826	37,683,594	34,019,826	VA	Northampton	1
272549138	94435	6,853,753	5,411,386	6,853,753	5,411,386	FL	Escambia	3
270453853	16837	2,184,409	1,714,639	2,184,409	1,714,639	FL	Broward	3
270958346	35552	4,713,319	3,611,632	4,713,319	3,611,632	SC	Beaufort	1
270975624	36188	25,499,290	20,793,407	25,499,290	20,793,407	NC	Carteret	1
271543124	57217	75,752,436	62,166,602	73,809,235	61,279,600	NC	Brunswick	1
270901306	33425	277,775,191	244,814,637	277,775,191	244,814,637	NC	Carteret	2
271899854	70413	255,478,559	221,810,907	255,478,559	221,810,907	NC	Onslow	1
272149348	79642	2,468	674	2,468	674	FL	Indian River	1
270463133	17177	15,154,392	11,368,082	13,164,826	10,951,818	NY	Nassau	2
272095829	77659	53,315,711	43,019,607	49,876,263	41,454,216	FL	Walton	4
272388504	88494	40,572,979	36,320,517	40,572,979	36,320,517	NC	Hyde	1
270670982	24873	275,665,814	237,422,927	255,308,552	223,546,173	SC	Georgetown	2
270868889	32213	259,954,168	202,662,085	209,752,355	175,664,530	FL	Lee	3
271442864	53492	516,702	354,456	427,721	332,201	FL	Levy	3
272553186	94581	22,420,947	20,130,549	22,420,947	20,130,549	RI	Newport	2
270005118	194	332,039,052	287,604,214	332,039,052	287,604,214	NC	Brunswick	2
270755746	28011	3,301,267	2,639,391	3,301,267	2,639,391	FL	Walton	2
272018945	74819	4,704,974	3,442,665	4,482,077	3,352,479	FL	Monroe	2
270226669	8396	65,254,891	59,392,407	65,254,891	59,392,407	NC	Dare	1
270987457	36631	205,102,383	178,002,997	202,635,828	176,450,490	NC	Carteret	3
271869292	69285	2,948,750	2,558,534	2,948,750	2,558,534	NC	Hyde	2
272365029	87630	58,902,822	45,548,370	55,589,480	44,224,333	NC	New Hanover	1
270424362	15738	230,463,232	198,958,545	230,463,232	198,958,545	NC	Carteret	2
270431935	16015	19,629,163	15,410,249	19,629,163	15,410,249	NC	Carteret	1
270597425	22150	66,425,012	52,698,558	63,252,566	51,848,319	FL	Volusia	3
271373113	50911	69,075,196	63,824,232	69,075,196	63,824,232	NC	Dare	1
272270450	84118	13,362,120	8,155,574	9,959,747	7,134,473	FL	Palm Beach	4
272461798	91202	35,442,129	29,618,043	35,442,129	29,618,043	NC	Brunswick	1
270900952	33413	762,322	487,260	582,245	435,711	LA	St. Mary	4
271292204	47911	51,739,377	47,011,324	51,739,377	47,011,324	NC	Hyde	2

EventID	Year	GU_Loss_wDS	GR_Loss_wDS	GU_Loss_xDS	GR_Loss_xDS	LandfallState	LandfallCounty	SS_Intensity
271409966	52267	14,647,575	12,668,237	14,647,575	12,668,237	FL	Palm Beach	1
270200442	7431	89,744,323	73,192,354	89,744,323	73,192,355	NC	Carteret	1
270921388	34167	65,547,535	57,402,831	59,547,126	54,260,807	FL	Monroe	3
271121661	41611	849,011	582,989	700,934	539,707	FL	Collier	4
271134444	42077	98,273,653	90,091,732	98,273,653	90,091,732	NC	Dare	2
271376569	51039	319,630,565	264,983,981	284,876,921	242,931,360	NC	Pender	2
272254525	83539	10,171,286	7,780,697	10,171,286	7,780,697	SC	Charleston	1
270085420	3177	45,289,973	31,402,891	36,780,785	29,922,990	GA	Camden	4
270504079	18700	6,329,248	4,895,926	6,329,248	4,895,926	NC	Onslow	1
272134767	79104	22,092,429	17,262,216	22,092,429	17,262,216	NC	Carteret	1
270055793	2060	1,611,591	1,145,235	1,316,413	1,083,920	NY	Suffolk	3
270778125	28859	6,028,616	4,775,087	5,961,004	4,752,045	SC	Beaufort	1
272077233	76974	11,176,248	10,008,599	11,176,248	10,008,599	VA	Accomack	1
270388995	14422	37,559,732	31,570,876	37,559,732	31,570,877	NC	Dare	2
270513237	19033	57,779	47,907	57,779	47,907	NC	Hyde	1
270672159	24918	186,843,690	162,216,847	186,843,690	162,216,847	NC	Hyde	2
271092542	40536	256,000,768	239,534,121	253,086,527	237,280,633	NC	Hyde	3
270033721	1253	14,924,512	9,905,323	11,680,242	8,977,578	FL	Lee	2
271992399	73827	169,829,727	140,543,675	169,829,727	140,543,675	NC	New Hanover	2
270355056	13170	9,443,728	6,686,776	8,108,767	6,299,252	FL	Palm Beach	4
271543521	57232	201,819,785	166,146,990	201,819,785	166,146,990	NC	Brunswick	1
271588297	58880	57,460,354	46,915,130	57,460,354	46,915,131	SC	Horry	1
272277102	84374	107,649,991	90,127,796	107,649,991	90,127,796	NC	Onslow	2
272626924	97312	5,451,114	4,772,134	5,451,114	4,772,134	NC	Dare	1
272680509	99299	1,092,436	815,863	1,080,128	810,646	FL	Brevard	2
270457172	16960	669,942,685	583,448,770	603,422,193	535,923,657	FL	Sarasota	2
271830725	67863	309,478	194,010	301,581	188,452	LA	Plaquemines	3
272563391	94957	369,956,243	342,243,102	334,104,589	313,951,139	FL	Palm Beach	3
270032993	1228	244,166,276	194,255,112	228,271,581	185,808,923	SC	Charleston	2
270255079	9457	4,346,583	3,234,993	4,346,583	3,234,993	SC	Beaufort	2
270523141	19398	745,308	509,053	745,308	509,053	AL	Baldwin	2
272008911	74444	192,626,717	181,273,855	192,626,717	181,273,855	NC	Hyde	2
272123831	78694	54,829,846	50,386,449	54,829,846	50,386,449	NC	Dare	3
271936006	71751	8,555	3,116	6,117	2,535	FL	Manatee	4
271972257	73094	45,608	20,780	45,608	20,780	SC	Beaufort	2
272010549	74507	89,477,566	82,199,623	89,477,566	82,199,623	NC	Hyde	2
272120497	78573	208,167,983	193,021,554	208,167,983	193,021,555	NC	Hyde	1
272517061	93241	16,538,067	12,874,276	16,538,067	12,874,276	NC	Onslow	1
272561817	94897	174,300,860	141,392,081	174,300,860	141,392,082	NC	Carteret	2
270080057	2975	2,595,011	1,912,364	2,595,011	1,912,365	GA	Chatham	1
270307382	11405	236,816,525	205,707,154	234,092,905	203,917,755	NC	Brunswick	1
271754916	65061	7,697,238	6,476,743	7,697,238	6,476,743	NC	Dare	2
271892580	70127	169,421	100,197	157,230	92,299	LA	Plaquemines	3
272081812	77141	70,746	36,830	70,746	36,830	LA	Iberia	3
272484965	92050	5,837,286	4,707,472	5,837,286	4,707,472	MS	Jackson	3
270107629	3996	84,998,301	64,855,557	71,791,445	59,269,855	FL	Miami-Dade	2
271390694	51560	13,980,505	11,528,948	13,980,505	11,528,948	NC	Carteret	1
270554776	20562	250,062	136,818	250,062	136,818	MS	Jackson	3
270560422	20774	138,261	85,061	138,261	85,061	NC	Dare	1
270662142	24547	9,202,438	8,126,076	9,202,438	8,126,076	NC	Dare	1
271563525	57960	5,372,503	4,741,465	5,372,503	4,741,465	VA	Northampton	1
271678169	62204	37,689,202	30,573,117	37,262,302	30,410,198	FL	Collier	1
272538033	94019	73,878,016	63,712,298	73,878,016	63,712,298	SC	Horry	1
270074919	2783	583,356,226	548,656,275	490,595,526	472,732,779	NC	Hyde	3
270987060	36616	434,595,538	379,260,694	423,297,053	371,576,814	SC	Horry	2
270600870	22275	213,577,996	192,539,967	213,577,996	192,539,967	NC	Carteret	2
270672846	24942	38,062,740	30,442,390	38,062,740	30,442,390	NC	Pender	1
271437749	53302	445,818,842	394,638,004	424,118,424	378,579,285	NC	Brunswick	1
272224769	82427	100,822	80,691	100,822	80,691	SC	Beaufort	1
272306275	85468	595,702	421,790	557,530	403,537	FL	Wakulla	4
270048343	1792	22,913,613	16,926,303	18,231,576	15,687,961	FL	Miami-Dade	3
271940596	71912	431,040,364	363,169,685	419,720,326	356,049,881	NC	Carteret	2
272053907	76108	676,339,611	637,079,373	603,289,747	577,489,235	NC	Hyde	3
272183275	80911	72,432	59,646	72,432	59,646	NC	Hyde	2
271378205	51099	3,918,562	3,027,951	3,918,562	3,027,951	FL	Volusia	2
272479034	91832	125,044,205	100,673,293	121,832,174	99,531,841	SC	Charleston	2
270188165	6964	29,002,770	22,923,155	29,002,770	22,923,155	NC	Onslow	1
270982844	36460	762,248	596,780	762,248	596,780	SC	Beaufort	2
271330370	49336	17,065,079	13,188,408	15,708,473	12,710,885	SC	Charleston	1
271666089	61757	100,015,270	84,034,889	100,015,270	84,034,889	NC	Onslow	1
272341675	86775	341,557,626	290,555,088	341,557,626	290,555,088	NC	New Hanover	1

EventID	Year	GU_Loss_wDS	GR_Loss_wDS	GU_Loss_xDS	GR_Loss_xDS	LandfallState	LandfallCounty	SS_Intensity
270306916	11387	927,040,278	822,960,629	873,401,449	785,014,939	SC	Horry	3
271360483	50449	488,887,579	465,373,378	488,887,579	465,373,378	NC	Hyde	2
271681363	62324	12,335,671	9,456,222	11,082,880	9,133,577	FL	Pinellas	1
272439854	90384	10,490,947	9,178,784	10,490,947	9,178,784	NC	Hyde	1
272472718	91605	1,308,814	834,119	1,308,814	834,119	TX	Galveston	3
270106819	3967	297,387,312	269,544,646	283,071,598	258,784,647	NC	Hyde	3
270358059	13281	24,723,388	19,763,912	24,723,388	19,763,912	NC	New Hanover	1
270637926	23658	555,658,515	514,334,645	514,694,130	481,534,511	NC	Carteret	3
271686927	62526	105,619,280	83,183,729	101,410,871	81,537,172	SC	Beaufort	3
272588277	95865	32,556,141	26,729,758	32,556,141	26,729,758	NC	Carteret	1
272597004	96187	2,151,578	1,747,887	2,151,578	1,747,887	FL	Flagler	1
270250467	9286	2,883,639	2,392,753	2,883,639	2,392,753	SC	Charleston	3
271868387	69253	108,884,655	88,810,872	108,884,655	88,810,873	NC	Onslow	1
272351227	87128	14,057,950	12,506,234	14,057,950	12,506,234	VA	Northampton	1
270175811	6500	727,185	619,721	727,185	619,721	NC	Dare	1
270551033	20420	2,367,134	1,653,797	2,025,059	1,540,342	SC	Charleston	1
270740833	27472	296,879,223	259,864,249	296,879,223	259,864,249	NC	Onslow	2
271911288	70844	11,221,653	8,915,641	11,221,653	8,915,641	SC	Horry	1
270320436	11887	686,422	480,657	581,002	450,956	NY	Nassau	2
270353593	13115	2,736,303	2,358,361	2,736,303	2,358,361	MA	Dukes	2
270548721	20332	614,656	455,239	614,656	455,239	NC	Carteret	2
271635565	60618	165,304,369	139,814,222	165,304,369	139,814,222	NC	Onslow	2
272232701	82727	262,768,735	218,383,222	243,560,872	207,091,537	NC	Brunswick	2
272570602	95222	146,634,081	113,220,802	125,763,028	104,918,161	FL	Lee	1
272571648	95261	11,602,250	8,535,097	10,235,550	8,171,528	FL	Monroe	3
272617647	96967	643,332,688	554,050,154	542,970,156	485,836,762	NC	Carteret	4
270168752	6240	10,305	3,439	10,305	3,439	FL	Palm Beach	1
270054100	1997	43,941,475	37,205,548	43,941,475	37,205,548	FL	Monroe	1
270728283	26992	190,344,334	151,518,618	167,083,503	139,554,448	NC	Brunswick	2
271117971	41476	61,219,369	50,463,825	51,657,668	46,629,659	NY	Queens	2
271165217	43219	725,357	410,166	725,357	410,166	SC	Charleston	1
270150765	5587	1,734,662	1,374,626	1,734,662	1,374,626	SC	Charleston	1
270759003	28130	14,921,345	11,687,656	14,752,651	11,618,048	NC	Carteret	1
271216572	45116	380,884,203	358,099,962	347,782,506	331,143,286	NC	Currituck	2
272090797	77474	4,841,593	3,913,936	4,401,081	3,832,679	NY	Suffolk	3
272601981	96379	31,962,981	25,827,251	31,147,058	25,569,171	FL	Miami-Dade	1
270057256	2115	314,886,831	268,572,653	314,886,831	268,572,654	NC	Brunswick	1
270209635	7768	117,972	71,561	84,575	65,168	FL	Miami-Dade	5
270968879	35936	309,755,335	292,734,080	294,859,752	280,765,602	NC	Dare	3
272028697	75184	51,338,244	42,977,223	51,338,244	42,977,224	NC	Carteret	3
272546803	94348	48,561,149	33,241,474	37,722,172	30,833,859	FL	Volusia	2
271542880	57209	2,629,544	1,957,901	2,629,544	1,957,901	SC	Charleston	1
271919961	71164	68,855,809	56,808,897	68,855,809	56,808,897	SC	Charleston	2
270708998	26269	3,430,597,271	2,992,974,018	2,823,874,475	2,596,912,224	NC	Onslow	4
271277981	47389	3,265,762	2,247,999	2,749,852	2,115,104	FL	Broward	3
272107679	78088	3,163,350,951	2,856,961,137	2,760,659,175	2,607,669,688	NC	New Hanover	4
272697847	99932	162,475,858	127,714,351	133,454,282	113,645,444	FL	Palm Beach	3
270691770	25643	121,014	56,279	121,014	56,279	FL	Gulf	1
270702215	26017	11,944,480	9,683,777	11,944,480	9,683,777	GA	Glynn	1
271782989	66096	4,585,519	3,799,942	4,585,519	3,799,942	NC	Dare	1
272618618	97004	169,106,261	151,656,311	169,106,261	151,656,311	NC	Hyde	3
271472840	54609	1,989,823,511	1,749,042,758	1,550,887,079	1,456,594,508	FL	Monroe	5
271740941	64543	265,202,604	220,997,397	231,654,220	200,477,229	FL	Collier	3
270305606	11340	5,198,785	3,727,424	4,248,911	3,545,302	FL	St. Lucie	4
270377822	13998	5,151,727	4,521,533	5,151,727	4,521,533	NC	Dare	3
272423444	89782	35,505,532	29,541,309	31,470,630	28,235,468	NY	Nassau	2
270300736	11157	1,029,701	713,677	861,522	605,424	NY	Suffolk	2
272222577	82346	1,585,178	1,168,287	1,585,178	1,168,287	FL	Gulf	3
272444235	90545	23,761,532	19,202,754	23,761,532	19,202,754	NC	Carteret	2
272629576	97412	266,009	210,766	266,009	210,766	NC	Dare	1
270027061	1009	2,561,380	1,984,793	2,561,380	1,984,793	NC	Pender	1
270945851	35087	280,304,690	225,003,654	252,124,855	210,555,599	GA	Chatham	4
270004878	185	7,938,442	6,493,587	7,938,442	6,493,587	NC	Carteret	1
271141735	42352	33,763,877	26,777,599	33,763,877	26,777,599	NC	Carteret	1
271262675	46829	421,982	310,182	421,982	310,182	FL	Okaloosa	2
271903866	70564	393,575,546	353,939,779	393,575,546	353,939,779	NY	Suffolk	1
272073494	76837	841,443,411	748,050,609	758,666,821	686,126,383	SC	Charleston	4
272282965	84590	65,504,336	57,529,600	62,389,530	56,057,921	NC	Hyde	2
272632207	97510	124,603,696	102,918,484	118,592,501	99,661,820	FL	Monroe	2
271022162	37916	19,613,187	15,212,682	17,738,453	14,541,686	SC	Charleston	3
272524926	93541	380,802,139	346,224,291	380,802,139	346,224,291	SC	Horry	2

EventID	Year	GU_Loss_wDS	GR_Loss_wDS	GU_Loss_xDS	GR_Loss_xDS	LandfallState	LandfallCounty	SS_Intensity
272614674	96855	781,289	400,590	637,070	327,770	TX	Galveston	4
272661133	98585	50,767,489	40,126,699	50,767,489	40,126,699	NC	Onslow	1
270671933	24909	628,339	475,091	554,596	461,568	NY	Suffolk	2
271624763	60216	1,951,268	1,347,299	1,951,268	1,347,299	FL	Nassau	2
270106648	3961	117,121,126	109,851,461	117,121,126	109,851,461	NC	Dare	3
270063493	2350	181,984,949	145,988,183	168,672,390	138,977,645	SC	Beaufort	3
271648282	61093	161,706,410	122,757,179	144,446,450	117,211,845	SC	Beaufort	3
272308811	85565	9,482,478	7,482,834	8,578,566	7,268,564	FL	Levy	2
272454116	90911	215,057	98,474	193,074	85,820	MS	Jackson	3
272589070	95894	73,724,931	59,536,470	73,724,931	59,536,470	SC	Horry	2
271549915	57469	404,646	307,523	404,646	307,523	SC	Charleston	1
270386928	14343	1,196,637	777,401	857,101	735,090	NJ	Monmouth	3
270658022	24395	25,769,718	21,486,709	25,769,718	21,486,709	NC	Carteret	2
271007924	37399	13,923,234	11,521,384	13,923,234	11,521,384	SC	Beaufort	2
271481877	54945	804,859	387,838	740,715	345,316	AL	Baldwin	2
272097942	77736	4,712,146	3,643,425	4,712,146	3,643,425	SC	Charleston	1
272426858	89908	109,023,058	85,304,757	91,838,529	77,460,039	FL	Miami-Dade	4
271607979	59603	3,029,435	2,393,723	3,029,435	2,393,725	FL	Escambia	2
272159380	80007	122,921,448	100,905,110	104,512,313	90,678,417	SC	Charleston	3
270926451	34356	102,053,916	85,410,270	102,053,916	85,410,270	NC	Carteret	2
271956883	72523	142,528,355	130,439,802	142,528,355	130,439,802	NC	Hyde	2
272148711	79618	280,780,572	242,718,431	280,780,572	242,718,431	NC	Carteret	2
272196574	81402	1,162,413	843,676	930,558	779,615	FL	Palm Beach	1
271500479	55640	491,381	377,132	468,088	367,618	FL	Walton	2
270410519	15224	51,635,052	42,338,191	51,635,052	42,338,191	NC	Carteret	1
270522751	19383	56,502,936	44,930,644	56,502,936	44,930,644	SC	Georgetown	2
270903766	33514	261,905,627	248,983,522	261,905,627	248,983,522	NC	Hyde	3
272664088	98694	254,545,224	199,408,850	229,944,662	188,306,664	SC	Charleston	4
270017565	658	10,214,436	8,223,716	9,096,364	8,034,839	RI	Washington	3
270964960	35797	17,737,244	14,035,951	17,737,244	14,035,951	NC	Carteret	1
270784189	29083	904,806,016	767,693,511	775,426,271	680,569,584	NC	Pender	3
270860338	31899	195,023,758	182,754,470	195,023,758	182,754,470	NC	Hyde	2
271116890	41438	7,527,142	5,816,796	6,395,436	5,659,383	NY	Suffolk	2
271880935	69705	299,901	149,608	276,080	133,963	TX	Matagorda	3
272465625	91342	1,139,566	973,886	1,139,566	973,886	NC	Dare	1
270338308	12549	273,817,389	231,397,874	270,643,334	229,372,675	NC	Carteret	3
271512482	56076	65,596,753	57,622,571	65,596,753	57,622,571	NC	Hyde	3
271099157	40783	661,722	400,697	499,881	275,043	LA	Plaquemines	2
272152713	79763	347,950,247	277,424,388	305,141,498	254,034,900	SC	Charleston	3
272205231	81711	1,334,138	830,226	1,334,138	830,227	SC	Charleston	1
270256294	9502	119,885,725	101,508,693	101,074,689	91,008,548	FL	Lee	2
272385464	88384	35,708	7,035	35,708	7,035	TX	Matagorda	1
272650694	98193	7,705,210	5,677,500	7,273,905	5,509,303	FL	Palm Beach	3
272650838	98198	32,783,300	25,863,910	32,411,377	25,731,824	GA	McIntosh	3
270263269	9759	3,468,848	2,355,381	2,833,209	2,190,327	FL	Collier	5
270947123	35135	8,726,993	7,011,390	8,726,993	7,011,390	FL	Miami-Dade	1
270270050	10000	1,419,126,776	1,242,671,187	1,153,692,083	1,055,115,146	NC	Dare	3
270782849	29036	7,952,591	6,804,010	7,952,591	6,804,010	NC	Dare	1
272085457	77276	412,865	239,209	321,470	161,309	NY	Nassau	2
272315627	85811	21,202,912	16,536,337	21,202,912	16,536,337	FL	Monroe	1
271851132	68616	247	46	235	42	LA	Terrebonne	3
270084785	3153	20,856,175	14,436,772	17,162,136	13,698,143	FL	Taylor	3
270167958	6210	37,976,893	27,676,008	29,310,180	24,964,120	FL	Collier	1
270337567	12523	10,607	4,489	9,836	3,905	FL	Miami-Dade	2
270610171	22620	1,530,637	1,218,603	1,530,637	1,218,603	SC	Beaufort	1
270954381	35406	552,388	369,043	469,038	336,793	FL	Broward	3
271495460	55454	17,014,069	12,870,091	13,908,883	12,377,683	NY	Nassau	2
270856205	31752	516,749,498	475,666,002	516,749,498	475,666,002	NC	Carteret	3
270940431	34881	61,554,228	51,792,295	61,554,228	51,792,295	NC	Dare	1
271744355	64669	7,189,475	5,385,863	7,189,475	5,385,863	SC	Charleston	1
270156013	5777	213,713,119	173,802,143	211,260,732	172,447,017	FL	Collier	3
270698755	25893	442,142	325,407	442,142	325,407	FL	Miami-Dade	2
271489495	55232	1,529,334,394	1,333,261,615	1,242,508,427	1,134,274,005	NC	Carteret	4
271537925	57026	13,659,832	11,053,843	13,659,832	11,053,843	NC	Hyde	1
271149622	42646	248,457	135,486	210,295	103,583	TX	Galveston	4
272440187	90396	133,227	74,338	133,227	74,338	GA	Chatham	1
270119252	4429	325,219,980	301,334,578	325,219,980	301,334,578	NC	Hyde	2
270652796	24203	1,133,431,949	904,507,441	802,462,097	705,065,487	FL	Palm Beach	5
270738576	27387	14,275,183	11,608,985	14,275,183	11,608,985	NC	Dare	1
271262518	46823	7,148,291,480	5,636,314,931	4,992,512,530	4,794,758,229	FL	Monroe	5
271519966	56356	772,881	518,436	603,420	385,283	NY	Suffolk	2

EventID	Year	GU_Loss_wDS	GR_Loss_wDS	GU_Loss_xDS	GR_Loss_xDS	LandfallState	LandfallCounty	SS_Intensity
271758324	65188	2,469,167	2,145,529	2,469,167	2,145,529	NC	Dare	2
271781907	66057	2,906,785	1,950,968	2,906,785	1,950,968	FL	Walton	1
272140106	79306	5,997,335	4,185,568	5,150,226	3,935,198	SC	Charleston	3
271102564	40909	223,074,743	187,757,330	223,074,743	187,757,331	NC	Brunswick	2
271346401	49928	11,844	5,336	11,543	5,158	FL	Walton	2
272584419	95725	108,033,024	92,220,481	108,033,024	92,220,481	NC	Brunswick	1
270199163	7383	875,720,472	745,529,159	728,120,790	669,457,832	NC	Carteret	4
270673451	24965	34,003,194	28,314,680	34,003,194	28,314,681	NC	New Hanover	1
272059131	76309	29,319,700	23,127,256	28,986,884	22,967,908	NC	Carteret	1
272537297	93993	103,431,161	81,854,815	97,615,823	79,572,279	NC	Brunswick	1
270482168	17878	42,274,312	34,998,515	42,274,312	34,998,517	NC	Brunswick	1
272565812	95046	577,310	314,848	577,310	314,848	FL	Palm Beach	1
272569854	95196	374,193,111	309,561,574	310,339,791	269,466,636	NC	Brunswick	3
271243525	46112	1,345,172,086	1,225,075,526	1,234,383,912	1,143,633,792	NC	Brunswick	3
271849526	68555	1,755,964	1,225,243	1,755,964	1,225,244	GA	McIntosh	2
272088676	77396	201,598,207	179,631,404	201,598,207	179,631,404	FL	Collier	1
271393703	51670	4,239,127	2,599,264	3,789,675	2,368,083	FL	Miami-Dade	3
271589550	58925	183,781,473	156,216,156	183,781,473	156,216,156	NC	Onslow	2
272623246	97174	520,316,384	496,886,976	520,316,384	496,886,976	NC	Dare	4
272553966	94611	24,800,433	21,927,957	24,800,433	21,927,957	NC	Dare	1
271209725	44862	718,513,378	613,537,722	601,409,324	533,668,460	NC	Brunswick	3
272037263	75496	34,767,999	27,266,429	29,263,620	24,609,805	FL	Brevard	2
272449972	90758	40,835	22,894	38,568	21,381	FL	Bay	3
272528811	93685	21,344,133	16,779,654	21,344,133	16,779,654	NC	Pender	1
272587112	95823	5,659,951	4,754,674	5,659,951	4,754,674	SC	Charleston	1
270023987	895	327,688	188,348	327,688	188,348	GA	Chatham	1
270407685	15119	246,979,378	198,278,613	237,137,178	193,247,434	SC	Charleston	2
271123536	41678	1,529,624	1,107,182	1,529,624	1,107,182	NC	Carteret	1
271594569	59111	56,650	40,236	56,650	40,236	GA	Chatham	2
271671894	61969	61,421,850	55,851,879	61,421,850	55,851,879	NC	Hyde	2
272320611	85992	2,630,495,517	2,374,366,843	2,286,735,160	2,126,698,826	NC	Brunswick	3
270473572	17567	309,632,076	239,496,834	228,223,138	196,065,895	FL	Pinellas	3
272174321	80573	5,650,974	4,293,160	5,335,825	4,178,601	FL	Collier	3
272650090	98172	2,017,694,292	1,865,172,369	1,793,765,305	1,703,143,759	NC	Carteret	3
270317596	11783	243,261,751	219,670,729	203,146,842	190,285,314	NC	Dare	3
270811310	30075	150,744,375	105,060,495	116,627,878	93,165,692	AL	Baldwin	4
270931480	34546	9,131,097	7,018,566	8,131,098	6,789,332	FL	Levy	3
271221688	45309	153,750,966	134,526,643	153,750,966	134,526,643	NC	Onslow	1
271736715	64377	265,160,331	244,770,881	265,160,331	244,770,881	NC	Hyde	3
272234804	82804	19,063,830	16,676,634	19,063,830	16,676,634	NC	Carteret	1
270666207	24695	123,755	73,393	123,755	73,393	MA	Dukes	1
271356171	50291	226,325,678	190,705,268	217,222,108	184,968,610	SC	Georgetown	3
270127777	4743	19,412,942	14,436,356	16,338,921	13,700,888	FL	Pasco	2
270378062	14007	611,057	516,165	611,057	516,165	NC	Hyde	1
270877843	32546	313,447	249,737	313,447	249,737	NC	Dare	2
271008416	37417	3,001,777	2,006,274	2,704,656	1,850,183	LA	Plaquemines	3
271072915	39803	167,231,786	143,172,727	167,231,786	143,172,727	NC	Carteret	1
272373932	87954	5,209,864	3,759,369	4,181,294	3,634,699	NY	Suffolk	3
270324864	12053	14,039,630	10,649,509	14,039,630	10,649,509	NC	Carteret	1
270394934	14641	3,017,362	2,261,413	3,017,362	2,261,413	SC	Charleston	1
270980899	36388	8,347,081	5,999,673	7,742,248	5,722,978	FL	Collier	4
271350492	50077	607,823	432,727	592,344	424,605	LA	Plaquemines	2
272349228	87053	1,988,517	1,691,530	1,988,517	1,691,530	NC	Dare	1
271421081	52686	394,065,364	359,224,400	394,065,364	359,224,401	NC	Carteret	2
271761456	65305	175,096,532	144,493,723	175,096,532	144,493,723	NC	New Hanover	1
271973307	73132	51,534,482	47,252,686	51,534,482	47,252,686	NC	Dare	2
271986724	73623	131,253,610	116,113,391	131,253,610	116,113,391	NC	Dare	2
272273867	84250	6,368,117	4,788,819	5,960,004	4,641,393	FL	Lee	1
270897701	33289	18,535,151	15,259,595	18,535,151	15,259,595	SC	Charleston	2
270926363	34353	13,299,905	10,444,407	13,299,905	10,444,407	SC	Beaufort	1
271092385	40530	571,962,403	458,292,049	476,994,286	406,158,917	SC	Charleston	3
271531268	56781	9,682,280	7,330,711	9,682,280	7,330,711	FL	Monroe	1
272003185	74231	187,512,037	151,480,622	185,371,623	150,507,297	NC	Carteret	2
272482203	91949	8,174,663	6,342,596	8,174,663	6,342,596	NC	Carteret	1
272668595	98858	1,384,571,814	1,261,231,475	1,253,241,228	1,163,139,553	SC	Horry	3
270903181	33493	115,966,363	91,449,359	115,966,363	91,449,359	SC	Beaufort	3
272074407	76870	38,266,192	31,870,175	38,266,192	31,870,175	NC	Brunswick	1
272625431	97255	196,848	118,558	185,890	111,936	LA	St. Mary	4
272536479	93963	1,205,452,697	1,095,143,063	1,106,050,316	1,018,140,369	NC	Brunswick	3
270141305	5237	943,778,896	780,444,686	762,377,151	661,788,151	SC	Charleston	4
270152370	5647	89,575,945	74,965,519	89,575,945	74,965,518	SC	Horry	1

EventID	Year	GU_Loss_wDS	GR_Loss_wDS	GU_Loss_xDS	GR_Loss_xDS	LandfallState	LandfallCounty	SS_Intensity
270851386	31573	1,401,573	982,300	1,217,605	924,891	FL	Miami-Dade	1
270885584	32834	254,427,842	225,235,497	254,427,842	225,235,497	SC	Horry	1
271561550	57889	277,023,879	242,968,134	277,023,879	242,968,134	NC	Onslow	2
270038034	1412	153,866	102,683	134,721	94,261	FL	Flagler	1
270538806	19962	79,004,443	62,637,441	65,736,237	56,583,347	FL	Pasco	3
270613540	22746	124,911	54,932	117,892	49,943	FL	Walton	1
271096983	40701	1,053,436,351	916,858,950	744,183,492	689,516,793	FL	Monroe	4
270105620	3922	13,486,033	10,271,999	12,845,145	10,028,705	FL	Miami-Dade	2
270271552	10058	95,227,165	86,202,915	95,227,165	86,202,915	FL	St. Lucie	1
271046726	38838	10,798,704	8,400,040	10,284,303	8,242,722	FL	Bay	3
271202222	44587	548,389	462,143	548,389	462,143	NC	Dare	3
271786347	66223	168,876,182	153,497,425	168,876,182	153,497,425	NC	Carteret	2
271839939	68198	1,122,086	884,056	1,122,086	884,056	FL	Martin	1
272495274	92431	10,356,733	8,447,952	10,356,733	8,447,952	NC	Brunswick	1
272582689	95663	8,583,300	6,710,586	8,583,300	6,710,586	NC	Onslow	1
271241755	46048	5,845,765	4,363,514	5,845,765	4,363,514	SC	Georgetown	1
271362950	50538	190,992,726	149,922,002	174,421,309	141,504,042	SC	Charleston	3
272173351	80537	43,802,163	36,863,978	43,802,163	36,863,978	NC	Brunswick	1
272310197	85616	412,804	300,649	346,311	285,963	FL	Manatee	3
270029100	1083	3,051,483	2,310,915	2,809,172	2,229,499	GA	Chatham	3
270397983	14756	1,492,154,351	1,392,383,723	1,405,743,632	1,326,464,181	NC	Hyde	4
271767595	65533	58,421,920	45,233,413	55,133,943	43,789,445	NC	Carteret	1
272003739	74252	967,055,037	937,098,860	941,736,302	919,654,126	NC	Hyde	4
272476002	91723	51,310,927	46,291,939	51,310,927	46,291,939	NC	Dare	1
270049785	1844	220,819,062	196,250,423	220,819,062	196,250,423	NC	Carteret	2
270621958	23063	35,814	7,123	35,814	7,123	NC	Dare	1
271322025	49027	227,781,588	185,715,057	227,781,588	185,715,057	NC	Carteret	2
271695807	62855	2,857,280	2,066,129	2,511,426	1,950,450	FL	Palm Beach	2
271954274	72423	217,231,452	194,006,145	169,884,733	159,933,541	NY	Suffolk	3
272417829	89576	2,448,457	1,600,677	2,161,059	1,464,123	FL	Citrus	2
272553243	94584	10,211,837	7,717,361	10,211,837	7,717,362	NC	Pender	1
270733759	27201	14,667,726	11,390,357	12,460,752	11,033,475	NY	Suffolk	3
271555384	57668	88,196,674	74,123,771	88,196,674	74,123,772	NC	New Hanover	1
271845326	68400	40,758,677	36,555,400	40,758,677	36,555,400	NC	Hyde	1
271654557	61328	1,479,644,018	1,383,658,711	1,393,835,883	1,319,799,231	NC	Hyde	3
271683368	62394	182,692,750	152,231,691	182,692,750	152,231,691	NC	Pender	1
271953486	72392	372,035,100	355,593,496	367,773,741	352,229,729	NC	Dare	3
270088740	3301	380,904,143	370,739,640	380,904,143	370,739,640	NC	Dare	4
270183211	6782	12,231	5,541	12,231	5,541	NC	Dare	1
270193696	7178	60,837,232	55,311,114	60,837,232	55,311,114	NC	Dare	2
270449685	16684	42,064,939	33,739,134	42,064,939	33,739,134	NC	Onslow	1
271055309	39155	6,081,263	3,774,169	5,791,885	3,620,791	FL	Indian River	2
272038112	75526	168,320,185	130,475,198	157,406,914	126,445,983	SC	Beaufort	3
272389852	88545	338,140,189	307,647,807	277,540,828	261,245,015	NC	Hyde	3
270970327	35990	15,948,701	11,870,680	15,539,979	11,684,217	NC	Onslow	1
271445848	53603	4,479,341	2,814,694	3,744,596	2,583,684	FL	St. Lucie	3
271538906	57061	289,353,733	236,469,956	266,038,939	223,996,526	SC	Charleston	3
271918839	71123	52,370,400	44,827,552	52,370,400	44,827,552	NC	Carteret	1
272017428	74762	1,219,113	792,600	1,219,113	792,600	SC	Charleston	1
272453776	90899	18,267,860	14,195,416	18,061,219	14,122,471	NC	New Hanover	1
270520315	19294	13,136,649	9,161,848	10,926,516	8,535,613	FL	Miami-Dade	4
270788746	29250	456,880	316,986	371,445	291,984	DE	Sussex	4
271283993	47610	3,070,177	2,662,013	3,070,177	2,662,013	NC	Dare	3
271523412	56486	563,049	411,940	556,712	408,855	FL	Palm Beach	2
271537918	57026	103,316	64,835	89,423	53,226	FL	Volusia	1
271865799	69158	210,229,487	184,197,235	210,229,487	184,197,235	SC	Horry	1
270250807	9298	43,379,259	36,332,961	43,379,259	36,332,961	NC	Brunswick	1
271301123	48245	72,518,004	59,175,063	70,660,029	58,340,448	SC	Charleston	3
272569861	95196	1,471,535,566	1,327,461,725	1,213,384,142	1,131,222,725	NC	Carteret	3
270192417	7130	3,575,958	3,093,786	3,575,958	3,093,786	NC	Dare	1
270333969	12388	32,256,759	27,443,187	32,256,759	27,443,187	NC	Carteret	1
270268560	9947	829,210,859	716,397,131	720,205,110	638,977,411	SC	Charleston	4
270368710	13671	2,547,310,334	2,194,883,932	2,050,234,678	1,848,336,625	NC	Carteret	4
272095425	77644	53,479,485	44,558,309	53,479,485	44,558,309	NC	Brunswick	1
272268169	84031	1,016,860,972	927,019,328	940,789,322	867,533,328	NC	Dare	2
270847382	31426	90,124	35,066	90,124	35,066	FL	Palm Beach	1
271707741	63306	3,566,084	2,691,312	3,566,084	2,691,312	NC	Carteret	1
271737598	64411	623,335,790	572,964,540	623,335,790	572,964,540	NC	Hyde	3
272129686	78915	17,644,578	14,375,169	17,644,578	14,375,169	SC	Horry	1
272237146	82890	492,149,670	440,402,921	459,544,070	416,029,276	SC	Horry	2
271795234	66552	125,739,552	105,478,579	95,079,642	87,534,995	NC	Dare	1

EventID	Year	GU_Loss_wDS	GR_Loss_wDS	GU_Loss_xDS	GR_Loss_xDS	LandfallState	LandfallCounty	SS_Intensity
271983042	73490	17,076	6,528	17,076	6,528	FL	Dixie	2
272338991	86677	7,221,984	5,872,076	7,221,984	5,872,076	NC	Carteret	1
271660943	61565	15,464	6,792	13,921	5,562	FL	Miami-Dade	2
270560479	20777	585,487	431,333	585,487	431,333	FL	Martin	1
271001656	37164	24,279	12,986	24,279	12,986	FL	Wakulla	1
271322422	49042	247,668,379	232,947,350	247,668,379	232,947,350	NC	Hyde	3
271908515	70739	76,309,015	68,776,304	76,309,015	68,776,304	NC	Hyde	1
272405271	89117	28,248,034	21,992,535	25,817,413	21,178,948	NC	Carteret	1
272450464	90776	203,557,471	180,221,962	203,557,471	180,221,962	NC	Dare	3
271054018	39107	750,311	520,398	731,157	507,925	NY	Suffolk	2
270037041	1377	35,271,873	30,525,743	35,271,873	30,525,743	NC	Carteret	1
270834749	30948	4,111,692	3,575,910	4,111,692	3,575,910	NC	Dare	1
271383662	51304	7,232,102	6,354,314	7,232,102	6,354,314	NC	Dare	1
271494880	55433	357,157,089	316,793,016	357,157,089	316,793,016	NC	Carteret	2
271541600	57160	3,974,671	3,192,764	3,595,707	3,132,056	NC	Dare	1
272134132	79080	98,443	49,267	98,443	49,267	AL	Baldwin	1
270093028	3459	20,045,264	16,252,417	20,045,264	16,252,417	NC	Carteret	1
270587557	21786	24,574,111	20,105,326	24,574,111	20,105,329	SC	Georgetown	1
272017276	74756	6,244,219	5,180,297	6,244,219	5,180,297	SC	Charleston	2
270890943	33031	54,814,020	44,936,486	54,814,020	44,936,486	SC	Georgetown	1
271613028	59788	3,504,501	2,629,425	2,976,416	2,566,730	DE	Sussex	2
272075358	76906	40,654,056	32,939,545	40,654,056	32,939,547	NC	New Hanover	1
272236901	82881	287,210,215	250,625,141	257,122,254	229,541,057	NC	Carteret	4
270400680	14859	263,528	199,016	263,528	199,016	FL	Gulf	3
271349132	50026	5,680,890	4,900,978	5,680,890	4,900,978	NC	Currituck	1
271599484	59288	23,676,271	18,348,876	22,742,091	17,973,464	SC	Charleston	1
271692588	62736	8,058,149	6,151,561	8,058,149	6,151,561	SC	Beaufort	1
271863396	69072	47,053	14,528	47,053	14,528	TX	Jefferson	2
272030542	75253	165,086,745	140,049,033	165,086,745	140,049,033	NC	Carteret	2
270616314	22853	58,517,398	46,267,316	56,196,917	45,285,733	FL	Indian River	2
271455361	53951	4,866,425	3,404,180	4,448,560	3,202,116	FL	Indian River	2
270231727	8586	16,570,994	13,082,154	16,149,035	12,944,290	FL	Monroe	2
270244445	9059	433,579,459	376,177,008	433,579,459	376,177,008	NC	Onslow	3
270691454	25631	2,593,369	2,235,651	2,593,369	2,235,651	NC	Dare	1
271360640	50455	1,465,744	900,182	1,465,744	900,182	MS	Harrison	2
271516374	56219	2,660,865	1,998,316	2,660,865	1,998,316	FL	Miami-Dade	2
272256690	83616	13,584,412	11,565,443	13,050,509	11,443,072	VA	Virginia Beach (	1
270644708	23909	39,269,804	30,594,543	35,101,054	29,014,413	FL	Brevard	3
270787016	29188	7,334,254	5,958,968	7,334,254	5,958,968	NC	Carteret	1
272041492	75656	33,244,108	26,820,624	33,244,108	26,820,624	SC	Georgetown	1
272280043	84482	25,144,920	21,483,805	25,144,920	21,483,805	NC	Hyde	1
270612810	22719	35,443	18,341	28,347	15,023	FL	Monroe	2
270979475	36334	5,937,504	5,024,169	5,704,079	4,986,136	NC	Dare	1
271163700	43162	95,196,301	85,378,842	95,196,301	85,378,842	FL	Indian River	1
271365753	50643	2,560,563,227	2,282,611,296	2,175,566,710	2,032,791,539	NC	Brunswick	4
271399458	51882	481,007	330,996	393,897	311,300	NJ	Atlantic	3
272117004	78438	572,352,109	526,286,300	572,352,109	526,286,300	NC	Carteret	3
272232097	82706	117,307,197	100,194,724	105,616,135	93,365,109	NC	Hyde	1
272323445	86097	47,411,175	38,534,438	47,411,175	38,534,438	NC	New Hanover	1
270988501	36670	357,333,472	316,962,065	357,333,472	316,962,065	NC	Brunswick	1
271013676	37607	3,426,546	2,967,107	3,426,546	2,967,107	NC	Dare	1
271212004	44944	162,382,308	125,345,950	133,001,062	111,113,467	FL	Miami-Dade	4
272360245	87455	30,734,423	27,326,441	30,734,423	27,326,441	NC	Dare	1
270518924	19243	532,779	364,780	532,779	364,780	SC	Charleston	1
270289474	10729	8,220,033	6,994,788	8,220,033	6,994,788	NC	Dare	1
270632731	23466	832,639,992	718,601,585	740,573,575	655,021,101	NC	Onslow	3
270857672	31806	40,912,450	37,725,398	40,912,450	37,725,398	NC	Dare	3
271269747	47083	6,882,992	5,433,370	6,882,992	5,433,371	FL	Franklin	2
271388899	51494	2,543,433	2,175,548	2,543,433	2,175,548	NC	Dare	1
271282065	47538	48,780,579	43,832,090	48,780,579	43,832,090	NC	Dare	1
271122051	41626	17,663,462	13,403,769	16,822,739	13,128,643	SC	Beaufort	2
272121057	78593	183,212,640	156,722,340	181,110,935	155,380,352	SC	Georgetown	2
272287660	84769	404,878,078	326,447,589	339,885,122	289,342,083	FL	Miami-Dade	3
270311217	11546	87,641,001	72,892,562	85,387,805	71,744,286	FL	Lee	1
271303553	48335	19,614,337	16,808,280	18,197,605	16,320,607	FL	Broward	3
272351163	87125	43,298	19,874	39,828	17,421	FL	Palm Beach	1
270525100	19470	162,303,479	135,114,973	162,303,479	135,114,973	NC	New Hanover	1
270598426	22185	6,069,331	5,015,292	6,069,331	5,015,292	NC	New Hanover	1
271050045	38960	35,018,894	28,948,001	35,018,894	28,948,002	SC	Charleston	1
271617862	59962	2,342,323	1,990,320	2,315,977	1,985,669	NC	Dare	1
270298153	11060	44,164,475	39,402,023	44,164,475	39,402,023	NC	Hyde	1

EventID	Year	GU_Loss_wDS	GR_Loss_wDS	GU_Loss_xDS	GR_Loss_xDS	LandfallState	LandfallCounty	SS_Intensity
270654042	24248	12,391,723	9,313,000	11,592,212	9,035,264	SC	Charleston	4
270748457	27753	2,071,945	1,656,432	2,071,945	1,656,432	SC	Georgetown	1
271610155	59679	67,858,905	53,618,449	67,858,905	53,618,450	SC	Charleston	3
272603593	96439	4,048,697	2,934,573	4,048,697	2,934,573	FL	Bay	2
270199082	7380	415,579,577	356,944,026	372,337,744	326,999,284	NC	Carteret	3
270785438	29132	314,647,479	271,254,392	299,497,836	261,311,081	NC	Brunswick	2
270892550	33091	3,354,474	2,634,808	2,974,228	2,547,953	MA	Barnstable	2
270948339	35181	8,971,849	6,906,496	8,971,849	6,906,497	SC	Charleston	1
271087702	40352	10,784,186	9,199,670	10,784,186	9,199,670	NC	Dare	4
272619687	97042	6,808,087	5,339,943	6,808,087	5,339,943	NC	Onslow	1
271545556	57307	247,676,853	214,623,905	227,736,910	201,652,653	FL	Palm Beach	1
272030461	75250	38,009,776	32,184,269	38,009,776	32,184,269	SC	Horry	1
272107592	78086	992,144,884	911,223,928	965,796,615	891,108,552	NC	New Hanover	3
271616213	59903	502,208	358,813	478,450	348,081	GA	Chatham	1
270166649	6163	321,092,542	286,994,904	321,092,542	286,994,904	SC	Horry	2
272643489	97925	18,472,522	15,034,884	18,472,522	15,034,884	NC	Brunswick	1
270010748	403	1,151,759,090	1,024,723,845	1,084,884,514	979,840,970	NC	New Hanover	3
270017023	637	16,891,185	13,010,421	15,806,376	12,635,595	GA	Chatham	2
272184158	80945	1,089,740,757	951,078,337	961,975,843	863,325,118	SC	Horry	3
270036568	1359	1,197,362	951,939	1,197,362	951,939	SC	Charleston	1
270292278	10835	18,395,308	15,713,662	18,395,308	15,713,662	NC	Carteret	1
270326301	12108	261,558,852	202,561,154	189,028,874	162,718,629	FL	Collier	4
271889879	70028	149,971,230	131,536,040	148,266,227	130,515,801	NC	Carteret	2
271938961	71853	373,299	204,552	322,992	171,707	FL	Hernando	2
272648081	98097	37,690,076	25,894,282	31,240,422	24,414,441	FL	Palm Beach	3
270301266	11178	32,552,948	25,661,039	30,724,633	25,177,872	SC	Beaufort	2
270777639	28840	78,660,228	62,888,748	78,660,228	62,888,748	NC	Brunswick	1
271891912	70103	78,837,601	64,262,423	63,219,951	54,297,072	FL	Pinellas	4
272127676	78839	409,239	294,015	409,239	294,015	NC	Carteret	1
271271396	47142	27,190,102	19,669,213	23,145,693	18,492,615	FL	Miami-Dade	3
271299201	48172	57,301,101	52,839,947	57,301,101	52,839,947	NC	Hyde	2
271708535	63336	76,385,805	69,516,948	76,385,805	69,516,948	NC	Hyde	1
272122623	78649	41,258,639	33,404,334	41,258,639	33,404,334	SC	Charleston	3
272549894	94462	5,148,045	3,830,942	5,017,163	3,775,835	FL	Okaloosa	3
270254511	9436	327,108,121	288,043,866	274,435,829	250,740,880	NC	Hyde	2
270782768	29033	6,096,512	5,345,817	6,096,512	5,345,817	NC	Dare	1
271164915	43207	6,365,666	5,003,862	6,365,666	5,003,862	NC	Carteret	1
271244262	46139	774,898,425	688,316,390	634,892,848	583,480,745	FL	St. Lucie	3
271303705	48341	27,623,394	22,365,053	27,623,394	22,365,053	SC	Beaufort	1
271655645	61366	25,718,340	23,077,716	25,718,340	23,077,716	NC	Dare	2
271743554	64639	87,267,943	68,699,205	87,267,943	68,699,205	SC	Charleston	3
272611501	96739	39,685,859	35,323,793	39,685,859	35,323,793	NC	Hyde	1
270403450	14960	294,780,705	282,215,666	294,780,705	282,215,666	NC	Dare	2
271938113	71824	460,001	356,406	460,001	356,406	SC	Beaufort	1
271097323	40713	34,104	18,118	34,104	18,118	GA	McIntosh	1
270178504	6603	93,982,857	76,579,872	93,982,857	76,579,872	NC	Carteret	2
271237594	45895	639,180,750	555,047,203	548,348,397	492,449,426	FL	Collier	4
271375722	51011	40,047	9,675	35,168	6,738	FL	Miami-Dade	3
271057552	39239	118,969,779	100,548,801	118,969,779	100,548,801	NC	Brunswick	1
271756793	65131	10,866,958	8,376,862	10,866,958	8,376,862	NC	Carteret	1
272602126	96385	407,706,429	345,176,939	388,058,297	332,598,857	SC	Horry	2
270482741	17899	120,513,793	106,061,498	120,513,793	106,061,498	NC	Hyde	1
270616566	22862	17,955,912	14,223,790	17,955,912	14,223,790	FL	Miami-Dade	1
271417582	52552	81,433,880	70,072,788	70,111,971	63,619,220	FL	Collier	3
272244846	83179	19,180,111	17,182,773	19,180,111	17,182,773	NC	Dare	2
272389940	88548	155,429,915	130,533,060	151,351,589	127,967,455	NC	Onslow	2
272576418	95433	2,937,332	2,561,085	2,937,332	2,561,085	NC	Dare	1
272113745	78313	15,123,720	13,340,662	15,123,720	13,340,662	NC	Dare	2
272532779	93831	132,029,446	118,111,922	132,029,446	118,111,922	NC	Dare	2
270754871	27978	8,632,627	6,625,710	8,224,269	6,473,938	SC	Charleston	2
270929343	34465	416,996,432	378,304,956	400,194,773	365,736,744	NC	Carteret	2
271664881	61712	80,938,995	66,668,800	80,938,995	66,668,800	FL	Lee	1
271727472	64036	98,762,453	89,852,976	98,762,453	89,852,976	NC	Hyde	1
271762465	65345	460,006,977	372,194,105	396,851,763	337,152,318	NC	Brunswick	2
272276315	84344	8,290,074	7,000,061	8,290,074	7,000,061	NC	Carteret	1
270933975	34640	19,715,109	13,488,455	15,996,578	12,603,051	FL	Miami-Dade	4
272621118	97096	127,841,414	116,498,369	120,643,219	111,744,852	NY	Suffolk	2
271785155	66177	45,922	28,943	45,922	28,943	FL	St. Johns	1
270043309	1611	472,138	398,068	472,138	398,068	NC	Dare	1
271347238	49958	634,719	446,576	634,719	446,576	FL	Bay	3
271893413	70161	10,203,567	7,716,703	10,203,567	7,716,703	NC	Onslow	1

EventID	Year	GU_Loss_wDS	GR_Loss_wDS	GU_Loss_xDS	GR_Loss_xDS	LandfallState	LandfallCounty	SS_Intensity
270607448	22517	4,090,922	3,312,386	4,090,922	3,312,386	SC	Charleston	1
270939694	34854	30,263,471	23,804,539	30,263,471	23,804,539	FL	Broward	1
271067508	39607	23,217,970	17,873,758	20,572,193	16,818,753	NC	Hyde	2
270036965	1374	10,090,420	8,921,403	10,090,420	8,921,403	NC	Dare	1
271210274	44882	10,952	3,186	10,952	3,186	FL	Nassau	1
271257249	46622	17,060,019	13,239,182	17,060,019	13,239,182	SC	Charleston	1
272223628	82385	12,156,419	10,134,376	12,156,419	10,134,376	FL	Collier	2
270335978	12463	301,774,599	266,459,801	298,308,950	263,976,006	SC	Horry	2
270400447	14850	81	15	77	13	AL	Mobile	3
271317972	48873	943,150,272	847,271,470	832,746,921	764,793,691	NC	Brunswick	3
271426075	52873	1,267,545	633,337	1,048,161	494,817	FL	Palm Beach	1
271297343	48104	16,639,376	14,773,000	16,639,376	14,773,000	NC	Hyde	1
271919072	71132	7,312,478	6,387,734	7,312,478	6,387,734	NC	Dare	2
272154180	79817	64,057,633	53,401,922	64,057,633	53,401,922	NC	New Hanover	1
272210147	81890	4,607,985	3,072,801	3,358,247	2,902,131	NY	Suffolk	4
272553003	94575	474,887,559	439,939,027	474,887,559	439,939,027	NC	Dare	3
270924839	34297	17,132,338	15,348,888	17,132,338	15,348,888	NC	Dare	3
271202303	44590	3,414,645	2,970,546	3,414,645	2,970,546	NC	Dare	1
270807903	29949	304,878	150,815	254,949	122,097	FL	Taylor	3
272258344	83675	278,571,642	253,967,638	228,225,710	215,653,391	FL	Miami-Dade	3
270562516	20857	15,850,579	12,752,907	15,850,579	12,752,907	NC	Carteret	2
271956341	72502	10,379,207	9,198,652	10,379,207	9,198,652	NC	Dare	1
272006497	74354	52,027,818	47,466,581	52,027,818	47,466,581	NC	Dare	1
272182458	80882	8,066,870	5,674,012	7,682,782	5,498,022	FL	Indian River	3
271708138	63321	415,702,268	384,717,991	415,702,268	384,717,991	NC	Hyde	2
270334202	12397	311,652,250	274,826,469	281,445,919	253,312,948	NC	Carteret	2
271737861	64419	9,572,771	7,724,029	9,572,771	7,724,029	GA	Chatham	2
271830542	67857	6,707,262	4,022,427	5,659,552	3,499,722	LA	Terrebonne	4
272242105	83078	637,427	417,530	525,858	373,300	NY	Suffolk	3
270675549	25044	4,104,250	2,859,300	4,104,250	2,859,300	FL	Santa Rosa	3
271442833	53492	182,036,516	159,644,413	179,935,714	158,186,222	SC	Horry	1
270388186	14391	17,304,298	13,671,410	17,304,298	13,671,410	NC	Pender	1
271312544	48672	7,075,150	5,384,108	7,075,150	5,384,108	FL	St. Lucie	1
270987897	36646	72,305,305	62,202,907	72,305,305	62,202,907	SC	Horry	1
271022566	37931	1,418,859	978,434	1,418,859	978,435	FL	Martin	2
271587764	58861	1,244,955,231	1,146,488,515	1,117,118,938	1,049,210,000	NC	Carteret	4
270328252	12179	17,866,124	14,328,365	17,866,124	14,328,365	SC	Charleston	1
270418327	15518	332,938,709	299,863,397	332,938,709	299,863,397	NC	Brunswick	1
270984477	36519	69,399,673	54,222,816	69,399,673	54,222,816	SC	Horry	2
271039058	38555	59,868,649	54,217,847	59,868,649	54,217,847	NC	Dare	2
271351540	50116	680,733,605	583,354,264	579,736,434	515,395,550	NC	Carteret	3
272255273	83565	68,930,398	52,111,586	62,287,332	50,000,766	GA	McIntosh	2
272488701	92189	19,600,624	14,302,259	17,092,450	13,666,928	FL	Escambia	4
270744276	27601	625,380,968	528,574,869	579,389,239	499,406,989	NC	Brunswick	2
270884916	32810	79,373,215	72,872,953	79,373,215	72,872,953	NC	Dare	1
270899435	33356	160,905,042	146,816,912	150,476,158	139,521,366	NC	Dare	2
271785861	66204	12,196,016	10,364,172	11,516,618	10,235,968	RI	Washington	3
271828872	67796	129,788	80,598	103,580	58,040	NY	Suffolk	3
270451237	16743	276,816,551	242,100,190	256,164,515	228,118,253	FL	Miami-Dade	3
271023456	37965	1,764,276	1,387,344	1,764,276	1,387,344	FL	Miami-Dade	4
270890121	33002	381,204,064	322,613,912	344,175,968	298,724,559	SC	Horry	2
271144871	42469	135,067,134	108,458,401	121,927,406	100,529,797	NC	Carteret	3
271876487	69543	160,687	75,356	156,570	72,370	FL	Monroe	1
270599171	22213	9,888	4,194	9,776	4,150	FL	St. Lucie	3
272050906	76002	16,561,215	12,294,710	14,168,498	11,557,604	SC	Charleston	3
272101214	77851	11,872,017	9,047,612	11,872,017	9,047,614	FL	Franklin	1
271435263	53208	2,330,177	1,365,888	2,330,177	1,365,888	FL	Indian River	1
271989037	73704	540,375	380,892	467,653	356,758	SC	Beaufort	4
272011825	74554	3,737,728	2,968,895	3,737,728	2,968,895	NC	Hyde	1
272533057	93842	7,137,442	5,049,611	6,220,084	4,824,902	FL	Collier	3
270194728	7217	343,630,292	313,264,958	313,776,399	290,309,787	NC	Hyde	2
270578875	21466	28,322,368	23,240,358	28,322,368	23,240,358	NC	New Hanover	1
270616188	22847	174,705,843	137,889,274	166,334,573	134,853,005	SC	Charleston	3
271789319	66337	47,844,270	37,911,577	47,844,270	37,911,577	NC	Onslow	1
271197324	44409	104,743,402	95,959,351	104,743,402	95,959,351	NC	Dare	2
272132245	79012	285,432	228,061	285,432	228,061	NY	Suffolk	1
272476922	91756	20,380	9,794	19,075	9,052	LA	Iberia	3
270078510	2916	455,519	280,005	374,081	211,756	TX	Brazoria	4
270689593	25563	81,736,540	70,892,457	81,736,540	70,892,457	NC	Hyde	2
271443853	53528	24,141,941	18,747,284	21,754,017	18,095,885	SC	Beaufort	4
271513559	56115	164,238,358	152,261,133	164,238,358	152,261,133	FL	Monroe	2

EventID	Year	GU_Loss_wDS	GR_Loss_wDS	GU_Loss_xDS	GR_Loss_xDS	LandfallState	LandfallCounty	SS_Intensity
270841966	31222	169,791	105,205	160,325	98,313	GA	Chatham	2
272563364	94956	477,057,666	414,554,006	408,843,960	366,078,260	NC	Carteret	3
272590849	95955	58,040,729	43,828,152	51,614,136	41,452,280	SC	Beaufort	2
271270907	47125	2,520,476	1,845,496	2,456,308	1,817,041	LA	Plaquemines	3
271298976	48164	1,308,471,758	1,202,423,199	1,178,334,284	1,101,106,200	NC	Brunswick	2
271779051	65951	70,124,711	62,967,595	70,124,711	62,967,595	NC	Hyde	1
270696479	25811	652,476	503,428	652,476	503,428	SC	Beaufort	1
271362972	50539	1,501	746	1,501	746	FL	Taylor	1
271773140	65741	223,884	150,861	195,201	137,431	FL	Duval	2
272298366	85171	7,681,715	5,701,832	7,377,625	5,600,525	FL	Indian River	3
271148273	42594	15,910	6,002	15,910	6,002	LA	Terrebonne	1
270434728	16121	58,800	29,352	50,462	24,368	FL	Franklin	4
270992863	36833	40,658,824	33,562,057	40,658,824	33,562,057	SC	Georgetown	1
272102139	77884	210,592,017	199,798,871	210,592,017	199,798,871	NC	Dare	4
272399187	88891	214,035	126,479	205,593	120,502	FL	Taylor	1
271485980	55102	803,000	464,304	803,000	464,304	FL	Bay	2
271684506	62435	136,690	85,538	113,442	73,858	GA	McIntosh	2
270119233	4429	84,406,425	74,796,303	84,406,425	74,796,303	NC	Carteret	2
270469172	17406	356,468,246	335,079,971	356,468,246	335,079,971	NC	Carteret	4
270573994	21283	27,027,189	24,085,329	27,027,189	24,085,329	NC	Dare	1
270732814	27161	4,507,265	3,755,397	4,507,265	3,755,397	FL	Palm Beach	1
270914356	33902	19,409,065	14,198,301	17,546,746	13,552,913	LA	Terrebonne	4
271424975	52832	9,031,658	7,415,006	9,031,658	7,415,006	SC	Horry	1
272285537	84688	6,161,641	4,366,827	5,212,497	4,096,893	FL	Okaloosa	4
270157321	5823	1,063,959,991	935,325,515	953,825,365	854,808,937	NC	Carteret	3
270487741	18085	76,607	40,450	57,294	32,233	FL	Volusia	4
270900932	33412	479,634,106	442,483,236	428,145,608	401,619,686	NC	Hyde	3
271816833	67351	72,456,138	63,439,304	59,720,222	55,580,989	NC	Dare	4
271098371	40754	1,578,975	774,120	1,578,975	774,120	AL	Mobile	1
271466075	54354	806,262	527,242	625,887	478,181	FL	Walton	1
271641745	60847	45,115,946	36,611,917	45,115,946	36,611,917	NC	Onslow	1
271736116	64356	1,124,195	753,250	972,794	686,884	FL	Okaloosa	2
270544013	20157	4,645,482	4,060,907	4,645,482	4,060,907	NC	Dare	1
271348853	50016	26,814,000	21,433,342	26,814,000	21,433,343	SC	Charleston	1
270356855	13235	74,163,541	68,047,892	74,163,541	68,047,892	NC	Dare	2
270414840	15387	116,139,344	108,866,658	116,139,344	108,866,659	NC	Dare	1
270627556	23274	98,667,260	92,067,799	98,667,260	92,067,799	NC	Dare	2
270297061	11017	21,644,690	17,998,522	21,644,690	17,998,522	NC	Dare	1
272002640	74212	35,397,410	31,675,669	35,397,410	31,675,669	NC	Dare	2
272410794	89321	158,352,004	135,175,280	158,352,004	135,175,280	SC	Charleston	3
272167874	80329	2,257,752	1,860,628	2,168,744	1,844,381	RI	Newport	2
272418100	89585	18,396,578	14,903,973	18,396,578	14,903,974	FL	Escambia	3
271708420	63332	1,121,675	777,827	943,914	727,720	FL	Walton	3
271131575	41973	96,465	53,145	68,928	30,668	NJ	Ocean	4
271929827	71526	274,068	193,247	274,068	193,247	SC	Beaufort	1
270726130	26913	7,468,601	6,516,872	7,468,601	6,516,872	NC	Dare	1
270946406	35109	32,139,983	26,332,150	32,139,983	26,332,150	NC	Brunswick	1
270855870	31740	9,341,279	7,164,868	9,341,279	7,164,868	LA	Plaquemines	3
271936815	71779	61,326,091	50,254,810	61,326,091	50,254,810	NC	New Hanover	1
272276628	84355	70,561,869	57,788,936	67,724,000	56,303,760	NC	Carteret	1
270872361	32346	8,989,924	7,483,229	8,989,924	7,483,229	FL	Collier	1
272580485	95582	435,434	362,953	435,434	362,953	RI	Washington	1
270181507	6717	66,923,743	48,341,559	52,292,846	43,333,008	FL	Miami-Dade	4
272641809	97863	1,761,203,460	1,607,710,296	1,574,169,804	1,463,161,581	NC	Carteret	3
272678900	99237	58,191,009	47,606,515	58,191,009	47,606,515	SC	Horry	1
271788032	66288	304,064,429	279,919,026	304,064,429	279,919,026	NC	Dare	2
272513741	93117	2,316,857	1,738,023	2,045,555	1,680,327	FL	Pinellas	1
270600890	22276	5,346,764	4,493,324	5,093,650	4,456,698	FL	Martin	3
271137976	42211	33,474,195	29,830,326	33,474,195	29,830,326	NC	Dare	1
271179803	43758	11,356,784	9,398,734	10,384,871	9,216,906	MA	Dukes	3
271683280	62391	2,113,242	1,690,355	2,113,242	1,690,355	NC	Pender	1
270115566	4290	15,087,971	12,720,273	15,087,971	12,720,273	NC	Hyde	2
270186611	6908	1,082,359,907	960,081,072	976,039,473	881,653,455	NC	Brunswick	3
270249294	9243	12,743,662	9,905,431	12,743,662	9,905,432	GA	Chatham	1
270594833	22057	25,306,400	19,459,308	25,306,400	19,459,308	FL	Taylor	3
270691606	25637	99,721	37,750	86,184	28,593	NY	Suffolk	3
270832448	30861	11,904,151	9,409,219	11,904,151	9,409,219	FL	Taylor	2
271111334	41232	91,229,973	74,213,516	86,047,560	71,639,329	FL	Collier	2
271626124	60268	18,037,679	16,206,651	18,037,679	16,206,651	NC	Dare	1
270220013	8151	408,501	288,089	360,703	266,573	FL	Broward	3
271238397	45924	37,987,790	34,173,794	37,987,790	34,173,794	NC	Dare	1

EventID	Year	GU_Loss_wDS	GR_Loss_wDS	GU_Loss_xDS	GR_Loss_xDS	LandfallState	LandfallCounty	SS_Intensity
271331550	49379	9,061,293	6,804,441	9,061,293	6,804,444	FL	Santa Rosa	2
272612356	96771	99,625	46,939	89,036	40,736	FL	Santa Rosa	3
270344878	12795	68,903,127	55,904,608	68,118,011	55,513,724	NC	New Hanover	1
271835589	68037	1,985,832	1,566,686	1,985,832	1,566,686	NC	Hyde	1
272277729	84397	16,612	7,877	16,612	7,877	SC	Charleston	1
270780287	28941	10,087,622	8,944,813	10,087,622	8,944,813	NY	Queens	1
271446359	53621	36,154,775	25,167,157	28,885,128	22,909,775	FL	Lee	2
272565330	95029	49,012,866	37,360,711	43,435,609	35,871,336	FL	Levy	3
270168732	6239	198,488,583	170,722,288	198,488,583	170,722,289	FL	St. Lucie	2
270174665	6458	21,715,527	17,948,905	21,715,527	17,948,905	FL	Collier	1
271390594	51557	256,110,689	229,806,822	256,110,689	229,806,822	NC	Carteret	3
271644019	60935	35,708,898	31,229,494	34,798,628	30,905,593	NC	Hyde	1
272039690	75588	3,545,839	2,704,359	3,545,839	2,704,359	FL	Monroe	1
272098644	77761	778,919,428	682,441,869	715,326,447	638,702,230	NC	New Hanover	3
272218072	82181	76,003,039	62,869,494	76,003,039	62,869,495	NC	New Hanover	2
272244323	83161	4,295,742	2,917,182	3,658,653	2,687,923	FL	Monroe	3
270011264	424	4,436,994	3,536,003	4,436,994	3,536,003	NC	Carteret	1
270282742	10467	37,448,166	29,674,916	37,448,166	29,674,916	SC	Charleston	1
270575756	21352	4,015,626	3,115,799	4,015,626	3,115,800	FL	Martin	1
272691149	99690	2,225,874,225	2,060,197,337	1,980,942,515	1,948,676,885	NC	Hyde	4
270121836	4527	484,761	302,519	479,289	298,998	LA	Terrebonne	1
271598136	59240	22,734,139	19,890,296	22,155,447	19,729,282	NC	Hyde	1
271754451	65044	110,054,689	88,939,335	110,054,689	88,939,336	NC	Carteret	2
271289455	47811	463,096,505	397,129,097	440,569,597	382,160,243	NC	New Hanover	2
271396231	51764	26,788,712	21,863,388	26,788,712	21,863,388	FL	Monroe	1
271671951	61972	76,750,418	62,718,660	76,750,418	62,718,660	NC	Pender	1
271712634	63488	26,723	12,339	22,955	10,388	AL	Mobile	4
272292187	84940	4,609,494	3,440,542	4,609,494	3,440,543	FL	Miami-Dade	1
271173780	43536	25,199,122	18,895,772	23,028,460	18,148,062	FL	Santa Rosa	3
271472730	54605	1,961,576	1,325,794	1,793,280	1,235,088	FL	Miami-Dade	2
270820763	30426	34,322,743	26,533,351	32,685,048	26,018,639	FL	St. Johns	2
271876884	69558	607,670,174	559,437,098	607,670,174	559,437,098	NC	Carteret	3
272445752	90602	320,559,877	267,388,012	320,559,877	267,388,012	NC	Carteret	2
270881161	32674	4,532,687	2,911,458	4,354,012	2,806,650	MS	Harrison	2
272024317	75021	52,790,248	43,064,217	52,790,248	43,064,217	FL	Charlotte	1
270295678	10964	28,972,468	23,731,611	26,650,419	22,601,145	FL	Monroe	3
270569457	21117	29,342,573	25,864,470	29,342,573	25,864,470	NC	Hyde	1
271287743	47748	200,804	154,645	200,804	154,645	NC	Dare	1
271642539	60877	65,747	39,837	49,032	26,518	FL	Indian River	4
272030496	75252	71,962,453	65,154,477	71,962,453	65,154,477	NC	Hyde	2
272541464	94148	45,248	27,650	45,248	27,650	GA	Glynn	3
270247514	9175	5,033,708	4,405,568	5,033,708	4,405,568	MA	Dukes	3
270039158	1456	721,216,124	631,952,714	679,852,273	602,416,073	SC	Horry	3
270172747	6387	22,417,329	17,590,934	22,164,223	17,496,108	GA	Glynn	1
270838949	31111	55,661,878	43,495,994	55,661,878	43,495,995	NC	Carteret	1
270938181	34796	50,359,633	45,020,440	50,359,633	45,020,440	NC	Dare	2
271061886	39401	236,625	156,488	227,299	148,132	TX	Calhoun	4
271204551	44667	7,260,305	6,391,455	7,260,305	6,391,455	NC	Dare	2
271449352	53732	99,562	50,170	99,562	50,170	TX	Calhoun	3
271659034	61493	70,042,446	59,982,558	59,637,947	54,556,122	VA	Virginia Beach (	3
271495705	55463	214,181	113,264	214,181	113,264	GA	Glynn	1
270057305	2117	5,250,905	4,618,044	5,250,905	4,618,044	NC	Dare	1
270700336	25950	2,605,230	1,698,359	2,459,952	1,606,990	FL	Miami-Dade	1
272214538	82051	16,446,495	13,749,123	16,446,495	13,749,123	FL	St. Johns	1
270360251	13362	27,438,229	21,395,167	26,347,076	20,826,749	NC	Carteret	2
270594436	22042	89,527,502	75,808,547	89,527,502	75,808,548	NC	New Hanover	1
271385018	51355	109,529,458	89,826,242	109,529,458	89,826,242	NC	Carteret	1
271928143	71462	226,112	118,928	226,112	118,928	NY	Queens	1
271104885	40994	189,847,641	155,840,276	173,301,301	146,552,421	FL	Collier	2
271162161	43104	249,030	159,311	224,409	140,209	GA	Chatham	2
271251440	46406	202,638,817	165,649,298	200,314,171	164,434,959	NC	Carteret	2
272189055	81127	210,687,931	185,211,822	151,685,591	142,846,118	NC	Hyde	2
270009388	352	97,081	59,816	76,957	43,145	FL	Pinellas	3
270700240	25946	102,933,263	87,950,715	91,180,268	81,796,022	FL	Collier	1
272102944	77913	5,199,055	4,035,313	5,199,055	4,035,313	NC	Carteret	1
272661206	98587	86,284	50,127	86,284	50,127	FL	Gulf	3
270146161	5412	354,575,568	313,160,785	328,293,767	294,652,048	NC	Brunswick	2
271113914	41328	199,983	134,024	194,890	129,739	NC	Dare	1
271169112	43367	104,631,896	96,691,867	104,631,896	96,691,867	NC	Hyde	1
271208872	44827	89,180	19,380	89,180	19,380	LA	Terrebonne	1
272681678	99343	1,084,147,062	906,103,478	851,478,354	755,906,644	SC	Charleston	4

EventID	Year	GU_Loss_wDS	GR_Loss_wDS	GU_Loss_xDS	GR_Loss_xDS	LandfallState	LandfallCounty	SS_Intensity
270074484	2768	1,581,260	1,167,245	1,581,260	1,167,245	FL	Brevard	3
271713325	63514	28,334,592	19,374,269	21,678,934	17,326,683	SC	Georgetown	1
271731115	64169	43,499	23,510	32,561	18,182	FL	Levy	3
270922730	34216	1,591,381	976,983	1,138,711	889,110	FL	Pasco	5
271171629	43459	17,334,362	13,643,316	17,334,362	13,643,317	SC	Charleston	2
272091594	77502	1,108,233	689,559	1,108,233	689,559	GA	Glynn	2
272516140	93207	1,004,375,068	914,868,572	885,743,858	824,484,060	SC	Horry	3
272582216	95645	1,971,526,249	1,756,671,668	1,712,463,063	1,576,606,053	NC	Carteret	4
270535353	19838	112,430,372	104,758,860	112,430,372	104,758,860	NC	Dare	2
270555472	20588	78,658,090	63,950,954	78,658,090	63,950,954	FL	Collier	2
270177839	6577	14,153	5,418	11,636	4,223	FL	Taylor	1
271212443	44961	31,032,871	22,804,826	26,404,838	21,276,059	NC	Onslow	1
271218918	45205	257,201	200,992	257,201	200,992	FL	Indian River	2
271360251	50441	12,172,476	9,650,818	10,493,552	9,261,195	NY	Suffolk	3
272141256	79347	2,927,950	2,516,908	2,927,950	2,516,908	NC	Dare	1
272144223	79452	4,636,483	3,199,109	3,924,081	3,019,939	FL	St. Lucie	4
271340236	49703	300,786,460	251,413,003	250,800,780	219,414,824	FL	Citrus	4
270133254	4943	18,090,833	11,975,962	13,726,098	11,190,633	GA	Glynn	3
271764226	65410	3,558,232	2,567,232	2,887,068	2,487,620	DE	Sussex	2
271053903	39103	1,690,289,046	1,467,500,782	1,497,084,719	1,339,557,209	NC	Onslow	3
270214218	7934	1,538,410,524	1,344,685,632	1,311,592,367	1,196,016,471	NC	New Hanover	4
271585938	58795	18,045,781	16,082,609	18,045,781	16,082,609	NC	Dare	1
271718574	63714	23,112	6,266	20,137	5,455	FL	Bay	1
272613468	96812	1,072,212	725,448	829,610	687,385	FL	Palm Beach	4
270367000	13610	813	280	813	280	TX	Brazoria	2
270729617	27042	1,054,234,079	1,010,421,734	993,605,432	962,883,469	NC	Dare	3
271115122	41373	82,705,627	71,019,591	76,100,147	67,600,283	NC	Carteret	1
271157180	42924	130,310,796	97,598,456	110,759,814	89,824,296	NC	Onslow	1
271312358	48665	86,678,020	79,181,056	86,678,020	79,181,056	NC	Hyde	2
270083758	3114	17,844,667	15,978,264	17,844,667	15,978,264	NC	Dare	3
270391589	14518	17,281,322	13,733,970	17,281,322	13,733,970	SC	Charleston	1
271186965	44020	106,858,278	86,734,764	106,858,278	86,734,765	FL	Palm Beach	1
271312441	48668	18,148,690	16,138,310	18,148,690	16,138,310	NC	Dare	1
272601722	96370	142,120	83,070	119,546	65,553	FL	Manatee	3
270375405	13912	180,341,414	126,882,647	129,056,913	104,704,540	FL	Manatee	4
270938975	34826	827,398	494,333	818,106	487,822	LA	Jefferson	4
271137586	42196	239,025,549	199,282,690	229,431,774	193,409,665	SC	Charleston	2
272010023	74488	11,828,144	8,913,914	10,443,642	8,588,796	FL	Okaloosa	4
272595113	96118	54,152,135	35,237,831	41,242,298	32,298,949	LA	Terrebonne	5
271696907	62896	79,448,373	65,212,089	79,448,373	65,212,089	NC	Carteret	1
271927310	71434	1,545,150	1,106,766	1,327,425	1,057,314	FL	Okaloosa	4
270284011	10517	79,818,168	64,720,217	79,818,168	64,720,217	NC	Carteret	1
270361183	13395	45,099,815	40,559,947	45,099,815	40,559,947	NC	Dare	1
270455877	16913	5,105,216	4,457,824	5,105,216	4,457,824	VA	Accomack	1
272063323	76463	2,979,352	2,306,278	2,979,352	2,306,278	SC	Charleston	1
272179635	80776	13,914,767	9,785,684	10,466,438	9,281,694	NJ	Ocean	3
272499525	92589	13,773,982	12,132,014	13,773,982	12,132,014	NC	Dare	1
271186755	44013	217,790,780	156,725,693	177,701,218	144,427,854	SC	Charleston	3
271749493	64863	1,347,973	904,764	1,347,973	904,764	AL	Baldwin	1
272207164	81783	37,395	20,062	37,395	20,062	SC	Charleston	2
272476418	91738	186,811,530	143,054,749	169,639,268	135,555,073	SC	Charleston	3
270571573	21195	6,095,127	4,419,851	6,095,127	4,419,851	LA	Plaquemines	3
270753978	27946	840,957	605,791	840,957	605,791	NY	Suffolk	1
271448065	53683	30,640,432	27,351,755	30,640,432	27,351,755	NC	Hyde	2
271723299	63889	9,702,074	8,595,562	9,702,074	8,595,562	MA	Dukes	1
271985566	73581	28,022	11,137	28,022	11,137	GA	Chatham	1
270116449	4324	470,353,983	338,110,404	362,455,352	296,505,317	SC	Charleston	3
272069088	76675	61,667,783	44,543,015	47,783,416	38,705,873	NC	Onslow	1
272182328	80877	221,814,985	196,529,427	221,814,985	196,529,427	NC	Carteret	2
270566175	20993	12,001,888	10,622,012	12,001,888	10,622,012	NC	Dare	1
271914539	70965	1,510,288	1,264,689	1,510,288	1,264,689	NC	Dare	1
272698829	99968	96,833,458	81,432,581	85,046,201	75,393,373	FL	Palm Beach	3
270731534	27112	6,398,408	5,342,609	6,398,408	5,342,609	NC	Brunswick	1
271912219	70879	58,740,386	48,487,398	58,740,386	48,487,398	NC	New Hanover	1
272095616	77651	11,714,880	10,386,279	11,714,880	10,386,279	NJ	Cape May	1
272114739	78352	14,169,146	11,152,632	14,169,146	11,152,632	NC	Carteret	1
271073611	39829	1,237,570	934,718	1,237,570	934,718	SC	Georgetown	1
271193603	44271	1,998,593	966,229	1,635,492	725,947	FL	Collier	2
271997871	74030	1,327,289	948,486	1,120,104	892,962	NY	Nassau	2
270433542	16075	870,178	575,305	870,178	575,305	LA	Iberia	1
271622223	60122	5,081,965	3,755,951	5,081,965	3,755,951	SC	Beaufort	1

EventID	Year	GU_Loss_wDS	GR_Loss_wDS	GU_Loss_xDS	GR_Loss_xDS	LandfallState	LandfallCounty	SS_Intensity
271781653	66048	81,472,453	68,716,463	81,472,453	68,716,463	NC	Onslow	1
271994271	73897	7,265,152	5,426,327	7,265,152	5,426,327	SC	Charleston	1
270892230	33080	163,717,968	153,368,813	163,717,968	153,368,813	NC	Dare	2
271625348	60237	65,751,590	46,966,091	54,464,766	43,516,678	FL	Pinellas	4
271686785	62521	9,119,994	7,134,914	9,119,994	7,134,914	SC	Charleston	1
270852684	31621	7,001	1,280	6,664	1,164	LA	St. Mary	3
272413953	89434	448,272,835	365,915,623	384,050,264	328,566,564	SC	Horry	2
271123739	41685	982,000	758,592	982,000	758,592	FL	Brevard	1
271167235	43296	271,999,110	245,387,706	271,999,110	245,387,706	NC	Hyde	3
272390765	88578	109,372	50,699	109,372	50,699	FL	Franklin	1
270908878	33706	36,582	16,241	27,142	9,296	FL	Palm Beach	4
271581392	58621	2,095	1,002	1,498	744	FL	Monroe	2
271972181	73091	10,673	5,357	10,673	5,357	FL	Monroe	2
270307905	11423	105,009,519	88,917,367	105,009,519	88,917,367	SC	Horry	1
270604736	22416	25,095,281	21,673,855	25,095,281	21,673,855	NC	Hyde	2
272304143	85388	244,685	131,643	191,457	102,213	FL	Palm Beach	3
270671146	24879	1,933,318,014	1,734,262,910	1,650,273,225	1,520,975,102	NC	Brunswick	3
271938995	71854	13,460,024	11,534,789	13,460,024	11,534,789	NC	Dare	2
270818528	30345	3,048,030	2,635,728	3,048,030	2,635,728	NC	Dare	3
271141865	42357	779,750,884	722,863,584	748,045,059	698,458,779	NC	Hyde	3
271362472	50520	164,352,120	134,320,331	164,352,120	134,320,331	SC	Georgetown	2
271453084	53868	389,256,597	345,196,940	389,256,597	345,196,940	NC	New Hanover	2
271572729	58296	28,298,842	25,230,849	28,298,842	25,230,849	NC	Dare	1
271389303	51509	1,227,141,068	1,073,162,986	1,105,512,282	985,079,200	NC	New Hanover	3
270400653	14858	1,060,735,224	985,429,761	1,017,455,171	952,375,309	NC	Brunswick	3
271028117	38142	60,412,694	49,493,119	60,412,694	49,493,120	NC	Brunswick	1
271669335	61875	2,268,153	1,512,515	2,178,279	1,478,710	FL	Bay	3
272400685	88947	2,540,536,964	2,305,003,593	2,148,620,093	2,066,499,223	NC	Carteret	4
271419878	52641	580,422,072	551,894,852	537,764,402	516,405,585	NC	Dare	3
271441222	53433	211,185,832	184,971,993	211,185,832	184,971,994	NC	Onslow	2
271521337	56406	957,653	775,766	957,653	775,766	NC	Dare	1
272011200	74533	2,764,653	1,901,348	2,733,546	1,886,872	FL	Martin	3
272062830	76444	2,093,792	1,789,064	2,093,792	1,789,064	NY	Suffolk	2
270940172	34872	63,931,155	55,684,923	63,931,155	55,684,923	NC	Dare	2
270946509	35113	35,068,301	28,527,477	35,068,301	28,527,477	NC	Dare	1
271057299	39229	724,854,628	616,698,323	623,914,577	547,879,682	NC	Pender	3
271206642	44746	7,959,506	5,589,570	7,447,840	5,323,025	FL	Martin	3
271671451	61953	177,883,150	145,543,421	175,834,011	144,336,731	NC	Carteret	2
271110715	41210	452,610,000	436,142,332	452,610,000	436,142,332	NC	Hyde	3
271561607	57892	4,788,467	3,383,082	3,894,750	3,210,296	FL	Indian River	4
272439705	90379	31,174,871	25,449,599	31,174,871	25,449,599	NC	Brunswick	1
272540574	94114	42,475,775	34,660,247	42,475,775	34,660,247	GA	McIntosh	2
270707469	26212	3,337,740,378	2,957,407,752	2,694,537,032	2,508,425,907	NC	Brunswick	4
271772449	65715	6,377,085	5,639,106	6,377,085	5,639,106	NC	Dare	1
270191943	7111	563,010	308,465	563,010	308,465	FL	Brevard	1
270296561	10998	15,728,099	12,465,889	15,549,857	12,391,893	FL	Charlotte	2
272401158	88965	124,316,606	96,025,210	113,554,480	92,360,083	GA	Chatham	3
272464379	91294	42,981,061	38,703,617	42,981,061	38,703,617	NC	Dare	1
272589715	95916	167,487,401	148,208,958	167,487,401	148,208,958	NC	Carteret	2
270089270	3319	104,317,438	89,478,943	104,317,438	89,478,943	NC	Brunswick	1
270243617	9028	3,330,687	1,953,034	3,144,137	1,832,985	FL	Franklin	2
271256424	46592	3,266,823	2,011,258	3,111,360	1,924,823	AL	Mobile	3
272086869	77327	1,425,430	1,069,390	1,425,430	1,069,390	FL	Bay	2
272284960	84665	78,976,098	65,119,840	78,976,098	65,119,840	NC	Carteret	2
271549078	57436	6,275,261	4,912,989	6,275,261	4,912,989	NC	Hyde	1
271600064	59309	17,826,326	15,646,951	17,826,326	15,646,951	NC	Hyde	1
271416130	52497	19,644,034	15,824,335	19,644,034	15,824,335	NC	Onslow	1
270269046	9966	87,544,135	73,994,966	87,544,135	73,994,966	NC	Brunswick	1
270322240	11955	138,946,948	107,551,949	126,155,240	103,072,750	SC	Charleston	3
270503457	18677	4,353,857	3,786,507	4,353,857	3,786,507	NC	Dare	1
271253339	46477	1,349,706	943,737	1,119,952	888,659	NY	Suffolk	3
272419165	89627	563,513,683	488,513,485	536,000,621	469,463,713	FL	St. Lucie	1
270467585	17348	120,831	52,292	106,576	42,227	LA	Plaquemines	3
270829876	30763	309,062,487	287,704,310	309,062,487	287,704,310	NC	Dare	3
271405141	52086	16,875,403	14,465,554	16,875,403	14,465,554	NC	Hyde	1
272675702	99117	149,174,140	124,973,919	149,174,140	124,973,919	NC	Onslow	1
270168912	6247	925,070,991	822,612,132	887,135,778	794,685,021	NC	Pender	3
271093760	40582	16,147,470	11,902,299	13,849,724	11,082,802	FL	Bay	4
271178390	43706	791,037,345	630,314,757	590,773,216	511,926,954	FL	Monroe	4
272467042	91395	1,397,363,234	1,130,250,988	1,022,444,300	904,380,735	FL	Pasco	3
270023796	888	3,167,152	2,459,951	3,167,152	2,459,951	SC	Beaufort	2

EventID	Year	GU_Loss_wDS	GR_Loss_wDS	GU_Loss_xDS	GR_Loss_xDS	LandfallState	LandfallCounty	SS_Intensity
270882483	32722	291,599,334	255,551,004	291,599,334	255,551,004	SC	Horry	2
271012801	37574	657,805,987	604,527,674	614,346,089	570,114,173	NC	Carteret	3
271129550	41899	5,066,923	4,292,515	5,066,923	4,292,515	NC	Dare	3
272040135	75606	91,659,356	75,179,921	87,249,334	72,775,832	NC	Onslow	3
270291620	10809	30,183,878	24,195,312	30,183,878	24,195,312	NC	Carteret	1
270935668	34703	394,810	221,976	343,938	178,079	NY	Nassau	2
270220934	8185	31,190,496	25,273,467	31,190,496	25,273,467	SC	Horry	1
272165868	80255	716,676	607,891	716,676	607,891	NC	Dare	1
270319219	11845	876,489	701,741	866,624	699,014	FL	Levy	2
270564285	20923	8,400,787	6,688,370	8,400,787	6,688,370	FL	Miami-Dade	3
270899442	33356	362,932,508	336,114,962	362,932,508	336,114,962	NC	Dare	2
270949412	35221	145,488,805	123,976,750	145,488,805	123,976,750	NC	Onslow	2
271456739	54001	53,140,783	46,372,001	53,140,783	46,372,001	NC	Carteret	1
271465685	54339	1,699,893,182	1,587,548,506	1,547,309,780	1,475,975,682	NC	Carteret	4
271912923	70906	111,942,887	87,454,218	105,645,855	85,275,066	SC	Charleston	3
270805180	29852	541,228	258,044	541,228	258,044	LA	Plaquemines	1
272624918	97235	1,301,178	1,123,942	1,301,178	1,123,942	NC	Dare	1
270864245	32038	90,212,277	76,668,657	90,212,277	76,668,657	SC	Horry	1
272321253	86016	117,922,568	99,619,703	117,922,568	99,619,703	NC	Onslow	1
272386246	88411	761,318	401,352	761,318	401,352	SC	Charleston	1
270869587	32239	44,181,551	34,747,344	43,681,475	34,583,710	SC	Charleston	1
270375916	13930	3,405,941	2,424,104	3,059,618	2,277,067	AL	Baldwin	4
270632425	23455	44,573,511	36,308,881	44,573,511	36,308,881	NC	Pender	1
270950902	35277	169,262,068	140,742,929	169,262,068	140,742,929	NC	New Hanover	2
271642341	60870	27,995,289	21,793,367	27,995,289	21,793,367	SC	Charleston	1
272173195	80532	282,840,674	252,053,404	282,840,674	252,053,404	NC	Carteret	2
272195688	81370	142,130,049	116,019,517	142,130,049	116,019,517	NC	Onslow	1
272225297	82448	18,348,254	15,346,426	17,171,139	15,015,683	NC	Hyde	1
270263747	9777	297,486	241,690	297,486	241,690	NC	Dare	1
271728201	64062	5,287,101	3,581,191	3,936,298	3,421,460	NY	Nassau	3
272002513	74208	102,129,662	85,326,792	102,129,662	85,326,792	NC	Onslow	1
270750193	27811	3,971,015	2,979,784	3,287,956	2,857,333	NC	Dare	1
270211273	7827	1,179,871	942,798	1,179,871	942,798	SC	Charleston	1
271275288	47288	326,543,345	282,419,773	326,543,345	282,419,774	NC	Brunswick	2
271986364	73610	71,442,385	60,185,216	71,442,385	60,185,216	NC	Brunswick	1
272345873	86930	1,180,963,886	1,080,907,317	1,068,694,140	998,451,930	NC	Carteret	4
271136112	42139	1,855,720	1,489,206	1,855,720	1,489,206	SC	Beaufort	1
270450744	16724	1,557,786	1,222,327	1,557,786	1,222,327	SC	Beaufort	1
270844060	31302	115,212,541	106,655,310	115,212,541	106,655,310	NC	Hyde	2
271347321	49961	67,420	32,798	63,627	29,845	FL	Levy	1
271875575	69512	70,313,594	59,269,388	70,313,594	59,269,388	NC	New Hanover	1
271989331	73715	18,522,270	15,212,572	18,051,301	15,104,242	FL	Wakulla	3
272450258	90768	203,297,058	177,740,734	203,297,058	177,740,734	NC	Carteret	2
270123513	4591	3,083,674	2,305,288	3,083,674	2,305,289	NC	Carteret	1
270325246	12067	85,235,073	70,964,072	81,167,988	68,928,164	SC	Georgetown	2
270355442	13183	27,367,038	20,243,393	24,047,033	19,333,984	LA	Cameron	4
270631513	23423	34,011,783	28,248,918	34,011,783	28,248,918	NC	Brunswick	1
271805666	66941	1,197,380	886,984	1,088,235	845,153	SC	Beaufort	3
270744467	27608	176,923,188	151,044,753	166,876,989	144,678,325	SC	Horry	1
271063513	39459	63,009	32,315	62,300	31,863	FL	Walton	3
271110222	41191	109,178,374	93,544,080	92,906,749	84,312,289	NC	Hyde	2
271930951	71567	12,675,946	11,222,522	12,675,946	11,222,522	NC	Hyde	1
272328381	86280	169,735,100	157,477,393	169,735,100	157,477,393	NC	Hyde	3
270765621	28382	1,529,385,718	1,398,691,126	1,326,724,439	1,275,464,516	NC	Hyde	4
270845050	31339	9,310,437	6,268,742	7,196,550	5,921,430	FL	Broward	4
272094000	77592	4,494,269	3,248,291	4,443,613	3,225,281	GA	Chatham	1
272342073	86788	434,800	366,772	434,800	366,772	NC	Dare	1
272603831	96448	130,276,151	118,243,364	130,276,151	118,243,364	NC	Hyde	1
270471498	17491	1,284,112	641,738	1,284,112	641,738	FL	Martin	1
272454479	90925	40,813,798	32,478,853	39,764,616	32,008,961	NC	New Hanover	1
270407559	15113	19,393,627	16,994,134	19,393,627	16,994,134	NC	Hyde	1
270735349	27263	11,223,091	9,999,749	11,223,091	9,999,749	NC	Dare	1
270867089	32147	255,926	202,877	255,926	202,877	FL	Martin	2
272495625	92445	1,930,626,359	1,723,472,918	1,628,592,619	1,502,935,188	NC	Brunswick	3
272069882	76705	3,241,264	2,516,105	3,241,264	2,516,105	SC	Charleston	2
272481272	91914	17,484,246	15,853,695	17,484,246	15,853,695	NC	Dare	1
271320149	48955	35,725	13,423	35,725	13,423	FL	Okaloosa	1
272547438	94372	22,029,994	15,831,934	18,966,601	14,665,162	NC	Carteret	1
270909886	33742	373,290,639	308,850,564	351,948,594	296,845,024	FL	Collier	4
271011486	37526	397,310	176,744	397,310	176,744	FL	Indian River	1
271805949	66953	4,189,740	2,956,219	4,189,740	2,956,219	SC	Charleston	1

EventID	Year	GU_Loss_wDS	GR_Loss_wDS	GU_Loss_xDS	GR_Loss_xDS	LandfallState	LandfallCounty	SS_Intensity
271829293	67811	20,406,838	15,917,081	20,406,838	15,917,081	NC	Onslow	1
270233988	8673	735,187	627,801	735,187	627,801	NC	Dare	1
272491027	92274	762,383,617	650,994,841	667,291,892	585,123,952	NC	New Hanover	3
270822275	30480	221,879,101	211,249,757	221,879,101	211,249,757	NC	Dare	3
272014931	74669	217,127,970	184,995,846	217,127,970	184,995,846	NC	Carteret	2
270093074	3460	218,405,616	169,334,269	197,328,576	160,470,865	SC	Charleston	2
270772668	28649	240,428,415	197,284,078	240,428,415	197,284,078	NC	Pender	1
270853674	31658	104,517,843	65,864,047	74,696,207	61,408,786	FL	Miami-Dade	4
272092610	77539	3,249,514	2,092,664	3,166,508	2,040,029	FL	Wakulla	2
270800017	29664	106,667,210	85,497,657	99,769,421	82,477,433	FL	Pinellas	1
271001412	37156	2,575,710	1,634,335	1,951,117	1,483,471	FL	Miami-Dade	4
271961586	72697	300,307,024	249,033,761	283,186,925	238,972,336	NC	New Hanover	3
272158915	79990	77,915,425	67,361,147	77,915,425	67,361,147	FL	Collier	1
270585709	21719	24,800,861	18,974,015	24,800,861	18,974,015	NC	Carteret	1
271104686	40986	362,754,502	293,652,242	325,234,976	273,133,118	SC	Charleston	4
271619830	60033	32,138,108	27,408,104	32,138,108	27,408,105	NC	Hyde	1
272075392	76907	35,723,998	32,249,237	35,723,998	32,249,237	NC	Hyde	1
272333376	86466	180,575,977	158,773,895	180,575,977	158,773,895	NC	Carteret	2
272219484	82232	16,125	8,787	13,337	7,296	FL	Sarasota	2
272507153	92871	37,387	22,881	32,074	18,391	FL	Volusia	1
270686293	25440	32,751,124	26,743,312	32,751,124	26,743,314	SC	Charleston	2
271705495	63217	494,129,245	421,212,359	450,759,477	391,533,590	NC	New Hanover	3
270974310	36138	194,651,903	162,702,093	171,229,265	149,309,624	FL	Monroe	2
272634538	97598	433,877,082	388,018,586	433,877,082	388,018,586	NC	Carteret	3
271048679	38911	73,668,208	66,917,417	73,668,208	66,917,417	NC	Dare	1
271296407	48066	1,338,471	790,556	1,338,471	790,556	SC	Beaufort	1
271703125	63125	86,859,023	68,289,610	86,859,023	68,289,610	SC	Georgetown	2
272133376	79053	528,216,198	462,929,876	514,143,792	453,184,094	NC	Carteret	3
270245423	9096	401,128,635	356,710,528	370,802,535	339,217,777	NC	Carteret	5
270653683	24236	339,077,143	259,775,327	272,720,856	226,726,882	FL	Brevard	4
270979898	36349	42,287,907	30,556,367	33,978,421	27,904,572	FL	Pinellas	3
270043962	1634	1,640,583	1,182,563	1,473,806	1,116,317	LA	Terrebonne	3
270756079	28023	88,584,139	72,672,723	88,584,139	72,672,723	NC	Brunswick	1
272251730	83438	99,379,801	82,002,659	76,552,348	70,116,285	NY	Suffolk	4
270132864	4928	59,013,626	41,358,702	49,212,337	39,203,084	FL	Walton	4
270567083	21026	149,903,735	126,337,848	142,675,683	121,865,166	SC	Horry	1
270826480	30637	237,231,995	186,024,420	211,689,591	172,893,011	NC	Carteret	2
270831936	30842	732,934	416,933	732,934	416,933	FL	Martin	1
271040749	38619	52,675	30,672	52,080	30,252	FL	Palm Beach	2
272490695	92263	14,388,612	11,413,735	12,314,233	10,940,732	FL	Monroe	4
272501007	92646	291,792,069	265,575,276	277,578,016	255,026,253	NC	Carteret	3
271707534	63297	3,062,751,255	2,708,215,163	2,449,137,827	2,314,234,345	NC	New Hanover	4
272064825	76519	719,318,683	644,184,941	677,858,938	612,756,129	NC	New Hanover	2
272082965	77183	141,006,849	119,356,181	141,006,849	119,356,181	NC	Carteret	2
270792436	29390	45,136,010	37,056,433	45,136,010	37,056,433	NC	Carteret	1
271136002	42135	71,532	37,400	71,532	37,400	NC	Dare	1
271801202	66774	9,030,680	7,412,293	9,030,680	7,412,293	NC	Carteret	1
270052397	1936	1,359,752	1,132,128	1,359,752	1,132,128	NC	Dare	1
271173680	43533	735,197,183	684,598,605	623,998,452	594,530,057	NC	Hyde	3
271623041	60152	320,011	255,381	320,011	255,381	NC	Hyde	1
270880970	32667	53,421,498	48,161,546	53,421,498	48,161,546	NC	Dare	1
271254312	46513	5,578,661	4,914,979	5,578,661	4,914,979	NC	Dare	2
271457936	54047	2,375,583,023	2,033,104,804	1,671,216,918	1,569,885,138	FL	Martin	5
271540148	57107	92,562,708	78,393,375	92,562,708	78,393,375	SC	Georgetown	1
270957539	35521	3,548,140	2,582,799	3,508,112	2,562,565	AL	Baldwin	3
270198315	7351	336,637,425	281,127,909	323,097,704	272,773,220	SC	Georgetown	2
270700049	25939	4,810,841	3,456,642	4,428,087	3,275,611	FL	Levy	2
271391419	51587	16,446,243	13,366,492	16,446,243	13,366,492	NC	Brunswick	1
271913927	70943	254,390,405	215,973,191	247,688,094	211,532,824	NC	Carteret	2
272266752	83977	275,925	139,479	272,816	137,076	FL	St. Johns	2
270025125	936	20,136	9,639	20,136	9,639	FL	Okaloosa	1
271143802	42428	9,567	5,477	9,459	5,413	TX	Calhoun	3
271725468	63965	34,910,304	25,877,122	30,781,000	24,399,854	FL	Taylor	3
270659515	24449	9,422,623	7,334,640	9,422,623	7,334,640	FL	Brevard	1
271910142	70799	30,894,765	23,901,853	30,894,765	23,901,853	NC	New Hanover	1
270979700	36342	1,578,959,320	1,403,321,179	1,397,380,878	1,275,604,064	NC	Pender	3
272147801	79586	82,976	35,832	75,019	31,116	FL	Lee	1
272427017	89914	9,127,689	7,984,022	9,025,202	7,964,748	NC	Dare	1
270013864	519	71,613,023	64,718,319	71,613,023	64,718,319	NC	Carteret	2
270138104	5120	91,424,547	83,443,951	91,424,547	83,443,951	NC	Hyde	1
271898752	70369	4,340,080,652	3,788,844,947	3,492,807,313	3,287,091,175	NC	Brunswick	4

EventID	Year	GU_Loss_wDS	GR_Loss_wDS	GU_Loss_xDS	GR_Loss_xDS	LandfallState	LandfallCounty	SS_Intensity
272131161	78970	303,006,003	236,130,789	233,912,551	198,841,051	SC	Beaufort	4
270372063	13790	82,333,579	66,430,411	82,333,579	66,430,412	NC	Carteret	3
270557854	20678	1,137,490	917,425	1,137,490	917,425	NC	Dare	1
270633926	23510	2,256,398	1,543,528	2,256,398	1,543,530	SC	Charleston	1
272367787	87728	54,116	12,117	54,116	12,117	TX	Brazoria	3
272385620	88389	2,908,155	1,998,295	2,833,679	1,970,167	LA	Plaquemines	4
272422939	89763	106,383,872	87,276,380	106,383,872	87,276,380	NC	Carteret	1
270032106	1195	12,451	5,630	12,451	5,630	MS	Jackson	1
270487658	18082	116,472,257	95,614,497	106,977,638	89,499,459	NC	Carteret	2
270521609	19340	16,266,713	12,686,422	16,266,713	12,686,422	NC	Carteret	1
270915250	33935	32,243,994	25,475,529	30,972,244	25,059,478	FL	Palm Beach	2
271389502	51517	25,228,543	20,769,624	25,228,543	20,769,624	NC	Carteret	1
272048217	75901	5,937,089	4,353,744	5,260,133	4,141,883	FL	Levy	4
270132933	4931	68,225,779	61,723,450	68,225,779	61,723,450	NC	Dare	1
270538301	19943	435,878,568	394,014,144	430,778,638	390,297,160	NC	Carteret	3
271693496	62769	3,890,016	2,775,446	3,890,016	2,775,446	SC	Charleston	1
271891453	70085	178,688,340	151,876,289	178,688,340	151,876,289	SC	Georgetown	2
272439301	90364	19,241,272	16,554,825	19,241,272	16,554,825	NC	Carteret	1
270359988	13351	202,173,464	183,288,405	202,173,464	183,288,405	NC	Hyde	3
270643757	23876	120,100,985	97,571,235	105,744,314	89,398,745	FL	Collier	3
270750693	27830	38,807,536	34,139,932	38,370,282	33,987,857	NC	Hyde	1
271407612	52180	9,507,135	7,481,273	9,507,135	7,481,276	SC	Charleston	1
272655620	98376	32,577,293	27,034,426	32,577,293	27,034,426	NC	Dare	1
270199430	7393	3,866	429	3,168	304	FL	Martin	1
271412544	52364	2,901,094	2,057,180	2,901,094	2,057,180	GA	McIntosh	1
272674594	99075	116,328,714	96,459,096	116,328,714	96,459,096	SC	Horry	1
270020468	766	37,313,157	26,326,589	26,969,816	23,798,453	FL	Palm Beach	4
270437014	16206	70,335,698	59,678,071	70,335,698	59,678,071	FL	Collier	1
270458693	17016	2,198,903	1,733,846	2,198,903	1,733,846	FL	Franklin	3
270784216	29084	290,018,892	265,222,535	290,018,892	265,222,535	NC	Dare	4
271367598	50709	6,598,325	5,829,431	6,598,325	5,829,431	NC	Dare	1
271476844	54759	116,533,364	107,125,970	116,533,364	107,125,970	NC	Hyde	2
271860251	68950	2,473,922	1,882,871	2,473,922	1,882,871	SC	Charleston	1
270084641	3148	144,142	68,541	144,142	68,541	FL	Bay	1
270294371	10914	25,271,755	16,592,858	19,680,282	15,297,821	FL	Broward	4
271044760	38766	35,115,368	27,504,023	32,854,068	26,820,457	SC	Charleston	3
271107373	41088	6,010,112	4,412,027	5,725,996	4,293,771	FL	Miami-Dade	2
271470839	54535	385,190,666	346,717,093	380,722,669	343,537,130	SC	Horry	2
272569758	95192	2,507,801	1,895,325	2,243,105	1,832,700	FL	Pinellas	1
270473912	17579	54,411,132	39,943,392	47,037,612	37,875,288	FL	Pinellas	2
270512862	19019	3,842,636	2,753,868	3,842,636	2,753,868	FL	Miami-Dade	2
271247257	46249	7,061,661	5,510,460	6,981,874	5,485,791	NC	Onslow	1
271342062	49769	53,766,492	36,566,191	41,028,113	33,506,846	FL	Palm Beach	4
272053469	76092	13,530,601	11,135,195	13,530,601	11,135,195	SC	Georgetown	1
272347130	86974	40,171,660	35,660,629	40,171,660	35,660,629	NC	Hyde	1
270769934	28544	13,258,586	11,568,373	13,109,552	11,535,571	NC	Dare	1
270977767	36270	290,947,788	260,022,796	290,947,788	260,022,796	NC	Hyde	5
271670768	61928	138,399,086	129,492,279	138,399,086	129,492,279	NC	Hyde	2
272451839	90828	1,729,554	1,220,832	1,460,313	1,158,418	FL	Miami-Dade	3
270871105	32297	4,648,367	3,701,471	4,648,367	3,701,471	NC	Carteret	1
271172676	43496	6,816,584	5,190,499	6,324,580	5,030,482	SC	Charleston	3
271667502	61809	3,656,714	2,630,839	3,563,639	2,589,842	AL	Baldwin	2
272116113	78403	20,541,442	18,005,516	20,541,442	18,005,516	NC	Hyde	1
270438012	16244	196,166,560	172,212,119	196,166,560	172,212,119	SC	Charleston	3
271663055	61646	35,877,486	28,277,338	35,877,486	28,277,338	SC	Georgetown	2
272617196	96950	26,984,583	23,743,268	26,984,583	23,743,268	NC	Hyde	1
270345375	12813	31,495,977	24,292,410	25,614,279	22,887,890	NY	Nassau	2
270826270	30630	151,960,633	129,336,083	151,960,633	129,336,083	NC	Pender	1
270887914	32920	24,846,412	16,924,558	20,450,061	15,911,948	FL	Martin	4
272474566	91672	24,409,028	14,806,275	17,451,973	13,488,501	FL	Sarasota	4
270724614	26857	109,907,265	90,332,000	100,334,062	84,640,072	SC	Charleston	3
271435270	53208	41,464,361	32,267,554	39,127,675	31,263,340	GA	Chatham	3
271231794	45680	288,440	180,684	225,354	149,763	FL	Martin	3
270156758	5802	84,123,632	59,215,808	61,795,661	50,685,836	FL	Monroe	1
271082272	40146	26,876,760	22,449,605	25,144,472	21,756,786	FL	Collier	2
272142665	79397	118,594,380	98,920,343	113,740,960	95,808,975	NC	Carteret	1
270113130	4202	525,263	352,242	471,829	317,465	FL	Pinellas	1
270981599	36413	13,691,452	11,229,832	13,691,452	11,229,833	NC	Carteret	1
271546862	57356	3,486,096	3,073,683	3,486,096	3,073,683	NC	Dare	1
270821542	30455	53,737	44,697	53,737	44,697	NC	Dare	1
271376841	51049	4,553,897	3,152,117	4,035,644	2,946,660	NC	Carteret	1

EventID	Year	GU_Loss_wDS	GR_Loss_wDS	GU_Loss_xDS	GR_Loss_xDS	LandfallState	LandfallCounty	SS_Intensity
271491099	55291	137,534	70,873	117,576	54,877	FL	Gulf	1
270506795	18797	11,762,589	9,785,720	11,762,589	9,785,720	NC	Carteret	1
271376046	51021	1,458,149	1,101,195	1,332,815	1,056,219	FL	Duval	3
271674959	62081	647,429	480,336	640,146	477,029	AL	Baldwin	3
271715267	63591	27,817,514	20,987,033	25,594,328	20,128,091	FL	Collier	2
272212663	81980	2,954,523,168	2,667,516,739	2,518,945,151	2,357,492,320	NC	Brunswick	4
272252349	83460	3,148,692	1,869,369	3,148,692	1,869,369	TX	Galveston	3
270294891	10934	679,163,014	602,536,113	671,274,888	596,894,348	NC	New Hanover	2
270862884	31989	12,738,612	10,422,992	12,738,612	10,422,992	NC	Hyde	3
271542257	57185	16,497,341	11,792,645	14,264,100	11,101,288	FL	Bay	4
271771723	65690	33,923,812	28,561,948	33,923,812	28,561,948	SC	Charleston	1
270056435	2084	167,614,277	145,071,114	167,614,277	145,071,114	NC	Carteret	1
270764333	28332	33,804	27,097	33,804	27,097	NC	Dare	1
270785530	29134	24,554,384	21,472,340	24,554,384	21,472,340	NC	Carteret	1
270979372	36330	1,070,851	863,296	1,070,851	863,296	NC	Carteret	1
271520137	56362	356,030,168	293,967,888	322,968,405	273,509,334	SC	Charleston	4
271562647	57929	4,578,734	3,466,009	3,962,640	3,325,740	NC	Dare	1
272316628	85847	6,165,282	5,401,066	6,165,282	5,401,066	FL	Palm Beach	1
270228919	8481	407,517,307	388,906,247	407,517,307	388,906,247	NC	Dare	3
271637495	60692	174,314,348	149,862,458	152,416,189	136,593,811	NC	Carteret	2
270174073	6434	7,456	2,838	7,456	2,838	LA	Terrebonne	1
270675919	25058	41,507,768	32,029,578	40,445,933	31,657,790	GA	Chatham	2
271592859	59050	12,113,798	9,037,425	11,634,579	8,826,735	NC	Carteret	1
271694374	62802	375,996,763	335,587,156	375,996,763	335,587,156	NC	Carteret	1
272415447	89492	1,105,033,006	999,336,816	1,040,816,521	950,703,781	NC	New Hanover	3
270534963	19823	952	418	849	378	FL	Indian River	3
270700668	25961	1,488,981,760	1,314,318,994	1,329,433,705	1,203,172,236	NC	Onslow	3
272550470	94484	391,914,996	344,221,089	366,047,756	325,557,859	NC	New Hanover	1
270194628	7214	419,385	248,340	408,757	241,435	FL	Martin	2
270292014	10823	22,675,461	20,033,597	22,675,461	20,033,597	NC	Hyde	1
271048995	38922	305,922,292	279,974,816	248,605,530	235,946,782	FL	Palm Beach	2
271199039	44473	112,801,607	91,426,764	101,396,579	84,771,422	NC	Carteret	2
271218842	45202	222,117	139,794	175,080	127,002	FL	Indian River	1
272103827	77947	3,372,588	2,919,117	3,372,588	2,919,117	NC	Dare	1
270743061	27556	57,867,116	52,855,534	57,867,116	52,855,534	NC	Dare	2
270803832	29804	52,092,181	47,616,864	52,092,181	47,616,864	NC	Dare	2
270903850	33518	145,722,021	127,920,893	145,722,021	127,920,893	NC	Carteret	4
270014396	539	1,964,235	1,077,948	1,719,161	917,244	LA	Lafourche	3
270036938	1373	1,299,800,411	1,192,403,117	1,192,322,119	1,110,806,382	SC	Horry	3
270377032	13970	5,943,435	5,285,843	5,943,435	5,285,843	FL	Miami-Dade	1
270449425	16674	25,912,648	21,362,947	25,912,648	21,362,947	FL	Broward	1
272298866	85190	18,226,575	16,284,070	18,226,575	16,284,070	NC	Dare	3
271898553	70361	52,505,701	42,995,763	52,505,701	42,995,763	NC	Dare	1
270330676	12268	18,605,698	14,224,221	18,605,698	14,224,221	NC	Carteret	1
271357623	50344	74,667,598	67,679,784	74,667,598	67,679,784	NC	Hyde	1
271423366	52773	23,875,231	21,042,271	23,875,231	21,042,271	NC	Hyde	1
272339168	86684	35,639,339	32,031,287	35,639,339	32,031,287	NC	Dare	1
272550749	94494	146,673,981	136,868,354	146,673,981	136,868,354	NC	Dare	3
271090788	40468	117,683,865	109,776,496	117,683,865	109,776,496	NC	Dare	3
271284643	47635	74,616,286	62,376,961	74,616,286	62,376,961	NC	Brunswick	1
271506409	55853	31,912,108	22,869,613	27,703,686	21,739,327	FL	Volusia	3
271912812	70901	151,415,011	122,708,780	151,415,011	122,708,780	NC	Onslow	2
272640904	97831	145,356,526	120,469,566	145,356,526	120,469,566	NC	Onslow	3
271491514	55305	112,659,138	94,760,873	112,659,138	94,760,873	NC	Pender	1
271829977	67837	86,502,966	56,056,836	64,591,966	50,880,367	FL	Pasco	4
271977622	73290	1,420,142	1,193,536	1,420,142	1,193,536	NC	Dare	2
270999941	37100	93,370,011	87,121,049	93,370,011	87,121,049	NC	Dare	1
270081879	3044	126,450,047	113,394,471	126,450,047	113,394,471	NC	Hyde	1
270534631	19812	7,327,215	5,719,351	7,139,505	5,673,268	GA	Chatham	2
270599305	22217	33,144	12,727	25,676	8,087	FL	Lee	3
270573169	21253	2,938,412	2,349,691	2,670,644	2,305,217	NY	Suffolk	3
270916844	33996	9,876,721	7,919,420	9,876,721	7,919,420	SC	Charleston	1
271404522	52064	519,618	363,100	419,560	348,068	NC	Dare	1
271866525	69186	16,813,991	12,892,787	16,813,991	12,892,787	NC	Carteret	1
270060785	2248	223,888	138,279	211,366	127,251	RI	Washington	2
270627761	23281	1,672,444	1,190,358	1,488,854	1,116,726	FL	Palm Beach	4
270721600	26747	44,155,616	35,757,466	44,155,616	35,757,467	SC	Beaufort	2
270824043	30547	78,799,334	64,819,149	75,675,387	63,252,562	NC	Brunswick	1
271816222	67330	15,028,071	11,406,474	15,028,071	11,406,474	SC	Georgetown	1
270703373	26062	1,389,525	1,029,549	1,270,503	985,438	AL	Mobile	4
271832363	67920	2,528,062	1,788,227	2,260,508	1,681,183	MS	Jackson	3

EventID	Year	GU_Loss_wDS	GR_Loss_wDS	GU_Loss_xDS	GR_Loss_xDS	LandfallState	LandfallCounty	SS_Intensity
271983974	73523	189,494,220	139,798,160	163,074,717	131,408,780	SC	Charleston	3
272525548	93564	967,468,522	835,564,447	746,430,136	675,724,875	FL	Miami-Dade	4
270473248	17554	15,572,671	12,398,907	15,572,671	12,398,908	SC	Beaufort	2
270983504	36483	16,892,452	13,618,047	16,892,452	13,618,047	FL	Santa Rosa	2
271922073	71240	1,339,088,168	1,135,130,543	1,131,889,902	1,003,397,844	NC	Onslow	3
270017072	639	59,014,672	48,624,032	59,014,672	48,624,032	NC	Brunswick	1
271817631	67380	1,179,001,421	1,050,964,761	1,090,110,513	985,567,837	NC	Pender	2
272414132	89441	45,459	13,346	41,285	10,492	MS	Harrison	2
271645592	60994	146,618,482	133,361,315	146,618,482	133,361,315	NC	Carteret	2
271770215	65635	2,834,972	2,259,802	2,834,972	2,259,802	SC	Charleston	1
272133995	79075	44,792,420	40,328,603	44,792,420	40,328,603	NC	Dare	1
270527154	19545	271,948,644	237,093,056	271,948,644	237,093,056	NC	New Hanover	1
270899076	33341	52,711	18,276	52,711	18,276	FL	Palm Beach	1
272146078	79521	1,330,065,552	1,139,117,343	986,841,868	892,844,534	GA	Chatham	4
270533333	19764	1,395,485	1,200,620	1,395,485	1,200,620	NC	Hyde	1
270886967	32884	48,096,913	42,127,076	48,096,913	42,127,077	NC	Hyde	1
271637712	60699	14,241,489	10,363,340	12,782,986	9,699,789	FL	Monroe	3
272233971	82773	887,391	577,623	845,311	550,723	FL	Monroe	2
272424154	89808	50,935	26,960	41,276	22,676	LA	Cameron	5
272675190	99098	102,812,039	84,093,445	102,812,039	84,093,447	NC	Carteret	2
270695478	25776	67,443	26,662	49,838	15,543	TX	Brazoria	5
271043052	38705	41,397,997	37,177,007	41,397,997	37,177,007	NC	Dare	1
271265057	46913	1,175,021	663,796	1,175,021	663,796	FL	Bay	1
271443777	53525	1,881,547	1,374,614	1,881,547	1,374,614	FL	Palm Beach	2
271574731	58371	64,136,929	51,046,263	64,136,929	51,046,263	NC	Carteret	1
270670832	24867	146,833,644	123,683,345	146,833,644	123,683,345	NC	Carteret	2
270986125	36585	2,078,011	1,590,303	2,078,011	1,590,303	FL	Bay	3
271043262	38712	89,395,464	76,296,126	89,395,464	76,296,126	NC	Carteret	1
272226271	82486	134,247	93,153	134,247	93,153	FL	Brevard	1
272493547	92367	203,439,083	167,435,773	201,106,498	166,111,058	NC	Carteret	1
270573673	21271	212,649,688	169,503,690	194,183,424	160,986,514	NC	Carteret	3
270755704	28009	94,602,894	87,801,478	94,602,894	87,801,478	NC	Dare	2
272665548	98745	4,360,511	2,459,484	3,800,250	2,100,002	TX	Brazoria	4
270069343	2573	58,703,330	45,499,111	53,038,285	42,849,258	FL	Hernando	3
270159991	5919	2,460,948	1,391,332	2,225,047	1,241,353	LA	Terrebonne	2
270475192	17628	3,039,406	2,385,777	3,039,406	2,385,777	FL	St. Lucie	2
272017401	74761	164,220,379	147,234,033	164,220,379	147,234,033	NC	Dare	3
272317721	85888	651,414,757	592,000,071	580,660,491	537,493,889	FL	Monroe	3
270940580	34886	17,241,633	13,949,258	16,133,993	13,537,389	NC	Brunswick	1
272584515	95729	71,110,087	62,636,083	71,110,087	62,636,083	NC	Carteret	1
270900611	33400	110,303,256	72,539,271	83,720,206	66,372,494	FL	Lee	4
271195200	44330	62,788,010	51,396,551	62,788,010	51,396,551	NC	Carteret	1
271826981	67726	24,577,145	19,443,416	22,798,016	18,736,164	SC	Charleston	3
272206064	81742	213,021,010	198,633,662	204,548,753	192,185,260	NC	Dare	2
272380647	88204	48,199,334	41,046,433	48,199,334	41,046,433	NC	Brunswick	1
270756311	28031	8,450,501	6,610,646	7,286,039	6,418,713	NC	Dare	1
270595658	22087	28,937,275	22,877,964	28,937,275	22,877,964	GA	Chatham	1
271082074	40139	1,218,337,721	1,082,357,018	1,090,282,535	991,283,284	NC	Brunswick	3
272114922	78358	10,227,087	8,438,140	9,351,985	8,280,891	NY	Suffolk	1
272505869	92823	204,364,051	187,434,114	187,988,660	175,389,187	NC	Dare	2
270530137	19649	40,802,205	34,365,036	40,802,205	34,365,037	NC	Brunswick	1
271183516	43895	91,223	41,626	81,194	36,038	FL	Miami-Dade	3
271270633	47115	964,964	660,621	926,922	641,364	FL	Palm Beach	1
271644308	60946	1,453,080	877,997	1,453,080	877,997	SC	Charleston	1
271721172	63812	22,112,808	15,950,122	19,582,514	14,996,101	FL	Collier	3
270430739	15970	71,372,639	59,478,694	67,355,156	57,641,536	SC	Charleston	2
270556177	20614	54,975,447	44,184,297	51,430,932	42,832,937	NC	Brunswick	1
271515756	56198	48,412,884	39,975,401	48,412,884	39,975,401	SC	Beaufort	1
271956081	72492	65,278,676	55,497,169	65,278,676	55,497,169	NC	Carteret	1
270855075	31710	30,150,257	20,880,204	24,866,446	19,841,782	FL	Wakulla	4
271230018	45617	48,649,486	39,767,331	48,099,023	39,565,952	FL	Collier	3
271231877	45683	240,450	185,847	240,450	185,847	NC	Dare	1
271649221	61126	17,793,658	14,243,453	17,793,658	14,243,453	NC	Dare	1
272587781	95848	7,263,802	5,113,559	6,260,223	4,835,241	FL	Palm Beach	3
271182102	43842	4,739,380	4,094,493	4,739,380	4,094,493	NC	Hyde	1
270305790	11347	6,215,483	4,233,007	5,056,675	3,955,262	FL	Brevard	2
271165993	43247	3,322,050,547	2,814,963,636	2,329,745,017	2,155,539,322	FL	Hernando	4
271793057	66472	1,459,292	702,470	1,459,292	702,470	SC	Beaufort	1
271906766	70674	30,502,809	21,182,985	23,432,288	19,391,218	FL	Citrus	3
272220253	82263	578,294	360,731	578,294	360,731	LA	Plaquemines	2
272305158	85424	119,713,143	107,286,825	110,997,832	101,764,177	NC	Hyde	3

EventID	Year	GU_Loss_wDS	GR_Loss_wDS	GU_Loss_xDS	GR_Loss_xDS	LandfallState	LandfallCounty	SS_Intensity
272142085	79376	358,074	266,081	348,964	262,186	SC	Charleston	3
271359112	50399	111,593,803	96,101,548	111,593,803	96,101,548	FL	Monroe	2
271559653	57823	26,337,664	19,500,798	23,328,336	18,344,671	NC	Onslow	1
272075385	76907	478,147	297,294	359,903	259,935	FL	Wakulla	2
270957211	35509	35,122,284	29,174,399	34,222,408	28,792,533	NY	Suffolk	2
271405837	52115	19,104,593	14,777,250	19,104,593	14,777,250	NC	Carteret	1
271705426	63214	5,320,902	4,681,359	5,320,902	4,681,359	NC	Dare	1
272265559	83935	6,213,380	4,549,569	5,318,801	4,360,790	FL	Miami-Dade	2
270058478	2163	18,906,491	14,641,472	18,906,491	14,641,472	SC	Beaufort	2
272468250	91440	50,274,648	45,529,539	50,274,648	45,529,539	NC	Dare	1
270083188	3091	41,890,021	34,024,375	39,543,814	33,230,503	FL	Collier	2
270819147	30367	155,102,313	134,268,311	153,327,583	133,252,415	NC	Dare	1
271588447	58886	52,522,823	41,482,483	52,522,823	41,482,483	SC	Charleston	2
270975815	36195	63,463,788	51,762,455	63,463,788	51,762,455	NC	Brunswick	1
271234780	45791	91,473,757	76,465,328	91,473,757	76,465,328	NC	Carteret	1
272372217	87890	156,846,299	135,692,756	156,846,299	135,692,756	NC	Dare	1
272558838	94789	3,273,162	2,199,058	2,695,366	2,042,114	LA	Terrebonne	4
270911182	33788	856	380	831	370	SC	Beaufort	1
270513283	19034	707,642	400,832	707,642	400,833	FL	Okaloosa	2
270736146	27291	5,276,565	4,006,884	5,276,565	4,006,884	SC	Charleston	1
272412005	89364	48,179	21,381	44,333	18,701	GA	Glynn	2
270770483	28565	31,181	4,816	31,181	4,816	NC	Dare	1
271081157	40104	360,448,671	303,748,122	345,921,511	294,698,183	NC	New Hanover	1
272268826	84056	51,634,328	47,618,261	51,634,328	47,618,261	NC	Dare	3
270121625	4519	16,720,903	12,625,979	16,720,903	12,625,979	NC	Carteret	1
270770915	28582	162,272	105,247	162,272	105,247	NC	Dare	1
270876490	32498	300,551,277	284,502,728	300,551,277	284,502,728	NC	Hyde	2
271565055	58015	66,001,289	52,040,597	66,001,289	52,040,597	NC	Carteret	1
271206970	44758	123,395	77,203	110,354	66,638	GA	Chatham	3
270168622	6235	111,265,745	104,151,457	111,265,745	104,151,457	NC	Dare	3
270209158	7751	54,243	17,893	54,243	17,893	NC	Dare	1
270523881	19426	3,628,818	2,841,497	3,628,818	2,841,497	FL	Brevard	2
270983802	36493	2,218,385	1,903,683	2,218,385	1,903,683	NC	Dare	1
272572786	95302	42,052,589	32,322,877	42,052,589	32,322,877	SC	Beaufort	3
271662582	61628	54,738,450	41,868,444	51,666,659	40,836,553	GA	Glynn	3
272543990	94242	393,233,437	343,329,009	393,233,437	343,329,009	NC	Onslow	2
270681856	25277	75,457,433	62,307,426	75,457,433	62,307,426	NC	Brunswick	1
271828482	67781	126,338,244	117,261,164	126,338,244	117,261,164	NC	Dare	2
272424306	89814	14,065,073	10,643,878	12,671,501	10,153,153	NC	Brunswick	1
270903663	33510	26,562,151	21,301,550	26,562,151	21,301,550	NC	Onslow	1
272666418	98778	664,994,921	570,194,540	554,296,753	495,801,625	FL	Miami-Dade	2
270032924	1225	20,422,676	16,921,371	18,345,397	16,391,899	NJ	Atlantic	1
271540534	57120	431,709,608	355,726,781	369,529,158	317,846,432	NC	New Hanover	3
271858621	68891	57,173,007	46,132,472	57,173,007	46,132,472	SC	Charleston	2
272442643	90486	68,572,928	53,606,622	67,797,007	53,334,892	SC	Beaufort	2
270111220	4132	41,030	8,259	41,030	8,259	NY	Suffolk	1
271896562	70285	2,241,600	1,910,171	2,241,600	1,910,171	NC	Dare	1
270439402	16297	296,844,954	254,847,140	296,844,954	254,847,140	NC	Onslow	2
270648893	24054	220,288,064	183,297,407	220,288,064	183,297,407	NC	New Hanover	2
270853784	31662	3,576,751	3,026,465	3,576,751	3,026,465	FL	Broward	3
271224005	45395	7,144,918	5,384,139	7,144,918	5,384,140	FL	Gulf	3
272389359	88526	19,569,031	16,224,561	19,569,031	16,224,561	NC	Hyde	1
272084448	77239	10,024,732	8,878,805	10,024,732	8,878,805	NC	Dare	1
272093400	77570	40,177	9,805	39,721	9,510	TX	Brazoria	3
272121680	78614	122,450,937	95,677,558	114,493,755	92,496,366	GA	McIntosh	3
272221276	82300	3,217,485	2,415,457	3,217,485	2,415,457	FL	Volusia	2
270882285	32715	495,378,947	401,752,495	436,279,916	368,824,330	SC	Georgetown	3
271529794	56724	15,559,394	12,645,658	15,559,394	12,645,658	FL	Martin	3
272013410	74613	918,121	713,613	918,121	713,613	FL	Duval	3
272585251	95755	24,919,637	19,553,963	21,101,691	18,698,891	NC	Dare	1
270192951	7150	156,568	71,702	156,568	71,702	LA	Plaquemines	2
270528487	19592	581,607	390,613	581,607	390,614	SC	Charleston	1
272402182	89003	10,522,467	8,166,587	9,762,137	7,897,688	FL	Pinellas	2
271717493	63673	42,922,664	31,288,800	36,134,040	28,416,444	FL	Pinellas	3
272112836	78280	195,508,382	164,723,001	187,575,662	159,660,156	NC	Pender	1
270955481	35447	434,411	317,522	374,423	303,411	RI	Newport	3
271329436	49303	339,522,211	310,951,625	335,628,908	308,082,187	NC	Carteret	2
270622941	23103	2,832,114	2,173,205	2,479,240	2,126,291	NY	Queens	1
272510819	93003	13,621,493	10,736,603	13,621,493	10,736,603	NC	Carteret	1
270536285	19871	20,542,228	15,391,708	18,209,642	14,787,289	FL	Sarasota	2
270572474	21228	8,441,153	6,478,319	8,441,153	6,478,319	NC	Carteret	1

EventID	Year	GU_Loss_wDS	GR_Loss_wDS	GU_Loss_xDS	GR_Loss_xDS	LandfallState	LandfallCounty	SS_Intensity
270880194	32636	207,217,947	195,156,076	207,217,947	195,156,076	NC	Dare	1
271457526	54031	199,303,450	165,781,069	174,077,446	150,470,647	FL	Manatee	2
271843581	68337	2,956,034	2,515,739	2,956,034	2,515,739	NC	Carteret	1
272020538	74879	30,427,139	23,007,042	24,557,477	21,106,751	NC	Carteret	1
272551574	94524	715,522,212	587,548,549	568,809,429	496,234,193	SC	Charleston	4
270273775	10139	75,961,813	59,631,164	61,151,453	53,589,272	FL	Miami-Dade	4
271987289	73643	51,642,590	45,526,528	51,060,280	45,283,059	FL	Wakulla	4
270555575	20592	126,851,672	103,230,828	107,551,167	93,193,243	FL	Duval	3
271073373	39820	3,758,265	2,804,454	3,758,265	2,804,454	SC	Charleston	1
272473141	91620	457,202,457	366,432,763	324,599,832	286,486,670	FL	Miami-Dade	5
270065575	2430	20,513,317	17,120,526	18,756,160	16,694,648	AL	Baldwin	3
270341638	12670	14,856,903	10,672,773	13,052,956	10,088,433	FL	Miami-Dade	3
270491660	18230	154,879,717	117,432,711	134,813,429	109,137,868	SC	Beaufort	4
270721798	26754	20,358,786	17,365,303	20,358,786	17,365,303	NC	Dare	2
272500136	92613	525,369,987	460,424,119	468,399,844	420,583,527	FL	Collier	4
270841344	31202	15,733	8,355	14,481	7,494	AL	Baldwin	3
270965648	35822	23,178,143	17,845,639	22,585,745	17,628,496	FL	Wakulla	2
271052799	39063	42,571,823	35,075,739	42,571,823	35,075,740	GA	Chatham	3
271671137	61941	6,750,350	5,163,151	6,750,350	5,163,151	NC	Carteret	1
271430420	53031	103,768,148	87,106,886	93,429,560	82,194,559	NY	Suffolk	3
272436432	90257	6,624,353	4,511,159	5,527,011	4,217,652	SC	Beaufort	4
272612860	96789	42,782,876	38,418,829	42,300,088	38,214,851	NC	Hyde	1
272652226	98251	711,129,676	676,313,876	711,129,676	676,313,876	NC	Hyde	2
270205740	7626	446,271,443	420,648,422	403,084,835	384,974,616	NC	Dare	3
270614128	22768	25,559,954	20,639,127	25,559,954	20,639,127	FL	Taylor	1
270673642	24972	1,870,518	1,521,654	1,796,903	1,507,510	NY	Suffolk	2
271116333	41416	412,671,990	368,170,192	385,547,602	348,200,222	FL	Collier	2
271799280	66701	84,602,257	67,892,035	84,602,257	67,892,035	NC	Onslow	1
272375231	88003	1,657,967	1,198,491	1,657,967	1,198,491	SC	Charleston	2
270037266	1385	69,239,790	54,161,676	60,452,071	49,698,038	FL	Lee	2
272292160	84939	7,963,976	5,689,381	7,090,652	5,409,339	LA	Plaquemines	4
272548775	94421	47,683,030	39,337,946	47,683,030	39,337,946	NC	Brunswick	1
272554519	94631	1,646,837	1,113,083	1,646,837	1,113,083	SC	Charleston	1
272615881	96899	354,811,814	295,884,551	321,864,866	274,900,318	NC	New Hanover	2
270279514	10348	150,875,113	138,840,271	150,875,113	138,840,271	NC	Dare	4
271340660	49719	300,873	136,889	297,457	134,132	RI	Newport	3
272367203	87706	137,984	65,337	132,524	61,478	FL	Miami-Dade	3
270667566	24745	55,244,308	46,330,192	55,244,308	46,330,192	NC	Carteret	1
271463355	54252	235,626,360	199,305,492	225,994,784	192,780,722	NC	Carteret	2
271679648	62260	1,963,066	1,461,502	1,963,066	1,461,502	FL	Miami-Dade	1
271849389	68550	29,306,862	26,078,806	29,306,862	26,078,806	NC	Dare	1
272456503	90998	436,174	291,512	386,547	269,806	FL	Monroe	4
271587267	58843	69,656,551	56,151,211	64,597,004	54,174,881	FL	Palm Beach	3
270861575	31942	213,917,522	170,998,326	195,329,828	162,034,939	SC	Charleston	2
271990481	73756	754,067	567,451	754,067	567,451	SC	Georgetown	1
270179126	6626	65,701,542	53,558,472	65,701,542	53,558,472	NC	Carteret	1
272452780	90863	133,959,477	106,101,079	114,884,170	96,904,798	FL	Monroe	3
270178209	6591	7,734,795	5,818,216	7,734,795	5,818,216	NC	Pender	1
270742407	27529	84,835,926	71,550,233	84,835,926	71,550,233	FL	Monroe	1
271096590	40685	30,700,630	27,416,003	30,700,630	27,416,003	NC	Dare	1
271732693	64228	49,946,645	40,083,935	48,666,806	39,727,685	FL	Wakulla	2
271734049	64277	43,835	19,999	33,124	14,661	FL	Brevard	3
271887714	69948	35,835,058	29,753,923	35,835,058	29,753,923	FL	Brevard	1
272017004	74746	969,152,023	860,730,855	897,268,798	808,316,958	NC	Brunswick	3
272303149	85349	2,144,813	1,332,811	1,877,582	1,204,435	FL	Collier	3
270048590	1801	18,638,987	13,402,147	15,951,861	12,638,852	FL	Palm Beach	3
270394907	14640	26,046,332	23,322,787	26,046,332	23,322,787	NC	Dare	2
270505908	18764	411,574,832	359,335,130	406,761,942	355,912,089	NC	Carteret	3
271414138	52425	31,716	5,081	31,716	5,081	FL	Santa Rosa	2
272104563	77973	37,844,870	34,615,786	37,844,870	34,615,787	NC	Dare	1
270701955	26007	75,332,015	63,765,439	75,332,015	63,765,439	NC	Hyde	3
271821383	67518	151,130,364	136,263,325	141,324,963	129,587,168	NC	Dare	3
271240811	46012	40,801,925	33,799,603	35,716,978	32,133,553	RI	Washington	3
272234251	82784	293,590,468	246,050,928	293,590,468	246,050,930	NC	Carteret	2
270774236	28713	8,376,703,518	6,535,311,390	5,842,477,576	5,581,683,678	FL	Miami-Dade	5
271546557	57346	123,153	50,826	123,153	50,826	GA	McIntosh	2
271849927	68569	398,947	247,519	398,947	247,519	SC	Beaufort	1
271929950	71531	118,324,370	98,794,929	115,283,253	97,210,120	SC	Charleston	3
270535735	19852	111,848,381	92,357,616	111,848,381	92,357,616	SC	Charleston	1
271205376	44697	141,183	89,487	117,199	69,345	FL	Brevard	3
271343910	49836	51,773	38,539	51,773	38,539	NC	Onslow	1

EventID	Year	GU_Loss_wDS	GR_Loss_wDS	GU_Loss_xDS	GR_Loss_xDS	LandfallState	LandfallCounty	SS_Intensity
272074304	76866	99,616,917	77,077,400	97,057,621	75,973,230	FL	Collier	2
272377855	88098	17,040,319	15,070,836	17,040,319	15,070,836	NC	Dare	1
271273257	47210	290,196	214,252	290,196	214,252	GA	Glynn	2
271390824	51565	27,028,205	24,514,763	27,028,205	24,514,763	NC	Dare	2
272379666	88166	2,570,094	2,053,172	2,570,094	2,053,172	SC	Charleston	1
272591266	95971	15,671,186	11,901,847	15,671,186	11,901,847	NC	Carteret	1
271685574	62475	39,281,463	31,495,757	39,281,463	31,495,757	SC	Beaufort	1
271310543	48598	1,515,203	1,302,948	1,515,203	1,302,948	NC	Dare	2
271400841	51929	113,562,850	92,772,871	113,562,850	92,772,871	NC	Carteret	1
271893229	70154	85,411,772	69,802,815	85,411,772	69,802,815	NC	Dare	1
270069640	2585	4,082,437	3,048,850	3,820,181	2,955,208	SC	Beaufort	3
272345369	86912	19,645,963	15,605,933	19,423,798	15,537,079	FL	Okaloosa	3
270744994	27628	2,341,544,151	2,116,982,208	1,947,004,186	1,831,446,853	SC	Horry	4
271285357	47660	345,752,914	306,822,335	329,001,086	294,884,770	NC	Brunswick	3
271729485	64110	120,168,829	97,985,125	114,401,511	94,831,269	FL	Collier	2
271738109	64429	8,443	2,427	8,443	2,427	LA	Lafourche	2
272555016	94649	213,979,923	192,172,872	208,463,097	188,296,000	NC	Carteret	2
270909355	33723	46,494,725	36,831,482	44,651,461	36,323,324	SC	Beaufort	2
270998650	37052	547,408,862	475,097,473	533,054,152	465,179,978	NC	Brunswick	2
272387626	88463	18,586,333	14,482,309	18,586,333	14,482,309	NC	Carteret	1
270341994	12684	3,332,815	2,578,748	3,332,815	2,578,748	SC	Beaufort	2
270854976	31705	256,365,426	212,573,020	241,673,826	202,757,687	NC	Carteret	2
271013363	37596	18,410,950	12,465,826	14,483,585	11,757,273	FL	Pasco	3
271036463	38455	51,750,587	47,004,096	51,750,587	47,004,096	NC	Dare	1
271946282	72123	65,251,307	41,928,967	49,427,125	38,860,992	FL	Martin	4
272553373	94589	296,240,038	240,243,110	276,792,627	229,315,521	FL	Monroe	3
270981709	36417	70,543,504	57,075,956	70,543,504	57,075,957	NC	New Hanover	1
270562570	20859	80,529	54,566	80,529	54,566	FL	Indian River	1
271430916	53051	455,468,376	401,014,551	455,468,376	401,014,551	NC	Brunswick	2
272352470	87175	4,035,570	2,642,236	3,289,773	2,404,616	GA	Chatham	1
271483975	55026	374,597	229,231	374,597	229,231	FL	Collier	2
270477270	17703	3,699,158	2,858,724	3,657,535	2,845,405	FL	Bay	3
270791752	29364	201,316	133,549	201,316	133,549	NC	Dare	1
271023639	37971	239,866,058	225,806,420	239,866,058	225,806,420	NC	Carteret	3
271152105	42737	75,471,976	62,430,558	67,353,847	57,758,053	NC	Carteret	3
271234386	45777	4,013,194	2,449,806	3,910,534	2,391,456	FL	Collier	2
272640358	97811	256,070,475	244,031,125	256,070,475	244,031,125	NC	Dare	3
270286589	10617	7,219,127	6,122,266	7,219,127	6,122,266	NC	Hyde	3
270956435	35481	226,119,233	196,899,713	226,119,233	196,899,713	NC	Onslow	3
271645993	61008	4,310,331	3,423,612	4,310,331	3,423,612	GA	Glynn	1
272535865	93941	11,718,235	8,881,081	10,553,092	8,577,682	FL	Palm Beach	3
270220395	8165	14,991,761	13,249,876	14,991,761	13,249,876	NC	Dare	2
272095474	77646	6,180,341	5,458,631	6,180,341	5,458,631	NC	Dare	1
270179351	6634	83,745	53,399	80,445	51,089	FL	Monroe	1
270435404	16146	127,022,843	112,326,852	127,022,843	112,326,852	NC	Hyde	2
270903801	33516	3,108,936,748	2,703,109,778	2,560,472,632	2,364,740,625	NC	Carteret	4
271049243	38932	44,876,067	36,717,784	44,876,067	36,717,784	NC	Carteret	1
272498501	92552	26,065,756	20,956,435	24,605,211	20,296,364	FL	Manatee	1
272425808	89870	412,128	262,853	305,529	231,524	FL	Taylor	5
270365578	13556	263,927,613	200,015,691	215,119,912	178,630,916	FL	Bay	5
270511722	18978	55,891,946	42,220,707	47,419,987	39,238,312	FL	Monroe	2
270549871	20376	10,796,833	8,989,786	10,796,833	8,989,786	NC	Hyde	2
270887016	32886	3,025,741,129	2,651,818,608	2,577,662,386	2,401,809,333	SC	Horry	4
271171867	43468	5,665,102	4,676,252	5,521,044	4,631,616	FL	Monroe	2
271285281	47657	14,646,112	11,208,001	14,646,112	11,208,001	NC	Carteret	1
270392318	14544	87,862,478	65,136,234	76,212,791	61,389,442	SC	Beaufort	3
270592858	21983	80,368,933	66,186,485	80,368,933	66,186,487	NC	Brunswick	1
271150993	42696	106,497,196	86,038,983	106,497,196	86,038,984	SC	Georgetown	1
271372543	50891	43,698,966	38,969,057	43,698,966	38,969,057	NC	Hyde	1
271563417	57956	13,120	5,040	13,120	5,040	AL	Mobile	2
271614624	59845	94,178,870	72,353,508	86,641,681	69,715,077	SC	Charleston	3
271747435	64786	258,664,615	205,548,517	227,912,918	189,632,618	FL	Collier	4
270253961	9417	99,213,390	82,734,209	99,213,390	82,734,209	FL	Lee	1
271758133	65181	11,390,924	8,736,122	11,262,084	8,688,548	FL	Palm Beach	3
272279252	84453	46,787,383	42,691,680	46,787,383	42,691,680	NC	Dare	2
272415202	89483	54,240,740	49,616,170	54,240,740	49,616,170	NC	Dare	1
270704985	26122	3,949,837	2,135,791	2,913,408	1,631,809	MS	Hancock	4
270722184	26767	911,017	783,325	911,017	783,325	NC	Dare	1
272116882	78434	15,931,589	13,039,974	15,931,589	13,039,974	NC	Hyde	2
272441355	90439	9,018,589	7,878,551	9,018,589	7,878,551	NC	Dare	1
272457210	91026	64,980	31,305	57,561	27,234	FL	Pinellas	1

EventID	Year	GU_Loss_wDS	GR_Loss_wDS	GU_Loss_xDS	GR_Loss_xDS	LandfallState	LandfallCounty	SS_Intensity
270913085	33855	8,332,923	6,028,370	7,616,874	5,714,750	NC	Carteret	1
271968621	72961	317,609	169,071	302,586	158,518	FL	Monroe	1
272457883	91050	1,850,864	1,275,085	1,440,734	1,179,202	NY	Suffolk	3
270131939	4892	10,097,073	7,900,027	10,097,073	7,900,027	SC	Charleston	1
270199943	7413	36,011	22,313	31,796	20,026	FL	Monroe	1
271919848	71160	1,010,690,486	862,081,672	773,466,658	697,773,078	FL	Pinellas	4
270273965	10145	122,710	71,783	94,015	48,558	FL	Pasco	3
272357156	87343	72,994,068	65,306,171	70,105,374	63,780,474	NC	Dare	1
270632753	23467	459,938,602	427,424,984	459,938,602	427,424,984	NC	Carteret	3
270768150	28477	7,461,908	6,578,716	7,461,908	6,578,716	NC	Dare	1
270868521	32199	37,523,350	34,129,991	37,523,350	34,129,991	NC	Dare	2
270326495	12116	104,949,221	97,285,499	104,949,221	97,285,499	NC	Dare	2
270769755	28537	21,621,572	18,719,286	21,621,572	18,719,286	NC	Dare	3
270916878	33997	36,855,165	27,390,540	31,529,364	26,154,799	FL	Collier	2
270941592	34924	154,121,391	141,930,686	146,748,886	136,757,143	NC	Hyde	3
271090781	40468	93,508,221	79,824,744	93,508,221	79,824,744	NC	Brunswick	1
271678620	62221	381,426	211,007	315,640	162,584	FL	Miami-Dade	1
272470327	91516	38,620,484	31,271,862	38,620,484	31,271,862	NC	Onslow	1
270246837	9149	1,923,594	1,377,080	1,923,594	1,377,080	LA	Jefferson	3
270617417	22892	8,248,132	6,086,683	6,538,259	5,718,389	FL	Monroe	1
271058770	39285	8,749,092	6,295,701	7,914,260	5,962,808	FL	Monroe	3
271032304	38301	129,757,148	108,302,991	122,434,015	104,509,791	NC	Carteret	2
271038833	38547	153,082,138	127,440,879	153,082,138	127,440,879	NC	Carteret	2
271797447	66635	1,706,944,046	1,517,519,961	1,352,973,070	1,262,439,329	FL	Lee	4
272243094	83116	7,973	3,877	5,696	3,176	FL	Dixie	4
270965247	35808	8,423,595	6,189,747	7,589,193	5,913,463	FL	Pasco	1
271936632	71773	45,114	24,253	45,114	24,253	FL	Sarasota	1
270068822	2552	9,729,313	7,136,509	7,747,037	6,853,340	NY	Queens	2
270316672	11748	89,673,158	72,684,252	89,673,158	72,684,253	NC	Carteret	1
270974934	36163	3,244,216	2,147,748	3,244,216	2,147,749	AL	Baldwin	2
271832011	67908	3,510,095,574	2,852,175,467	2,477,052,799	2,328,888,872	FL	Manatee	4
271859874	68936	1,824,734	1,319,056	1,643,796	1,255,091	FL	Franklin	3
272517014	93239	9,502,771	6,305,472	7,162,616	5,900,024	FL	Palm Beach	5
270232308	8608	1,512,341	879,710	1,512,341	879,710	SC	Beaufort	1
270233812	8667	13,386,429	10,235,621	13,044,608	10,105,359	FL	Palm Beach	1
270607311	22512	1,576,028	1,026,618	1,409,579	956,787	FL	Miami-Dade	3
271954801	72443	16,725,265	13,812,465	16,725,265	13,812,465	SC	Beaufort	2
270608201	22546	340,582	131,829	287,157	100,583	FL	Palm Beach	3
271424630	52820	108,197,864	90,616,031	108,197,864	90,616,031	NC	Onslow	1
271822937	67577	1,649,018	1,302,273	1,649,018	1,302,273	SC	Beaufort	1
272385769	88394	237,589,183	202,387,639	237,589,183	202,387,639	NC	Brunswick	2
270496296	18401	4,469,357	3,909,528	4,469,357	3,909,528	NC	Dare	1
270830239	30777	17,924,847	15,522,869	17,924,847	15,522,869	NC	Hyde	1
271202188	44586	2,699,849	1,846,824	2,345,809	1,713,088	FL	Miami-Dade	3
271711416	63443	2,541,165,450	2,276,533,443	2,228,818,684	2,086,921,435	NC	Brunswick	4
271814962	67285	93,853,698	65,916,802	79,366,669	61,589,508	FL	Santa Rosa	4
270675412	25039	8,653,306	6,193,413	7,513,515	5,871,483	FL	Pinellas	1
271537493	57009	2,935,096	2,303,086	2,860,460	2,281,450	FL	Gulf	3
270155726	5766	24,495	18,116	24,495	18,116	FL	Palm Beach	1
270517618	19197	33,439,845	29,497,089	33,439,845	29,497,089	NC	Dare	1
270443250	16442	3,981,236	3,203,471	3,981,236	3,203,471	SC	Georgetown	1
270675767	25052	54,897,182	44,619,559	54,897,182	44,619,559	SC	Charleston	2
270814719	30201	578,704,941	563,019,443	578,704,941	563,019,443	NC	Dare	3
271322292	49037	8,957,654	6,835,999	8,140,315	6,556,118	FL	Pinellas	2
271863939	69091	63,208,455	56,138,203	63,208,455	56,138,203	NC	Dare	1
272215214	82076	6,136	3,047	6,136	3,047	FL	Palm Beach	2
271356443	50301	112,413,597	93,806,213	111,136,391	93,134,119	NC	Brunswick	1
271990488	73756	185,693,714	173,691,371	185,693,714	173,691,371	NC	Dare	2
270233560	8658	931,109	713,945	931,109	713,945	SC	Charleston	1
271053354	39085	44,461,541	35,958,242	40,627,328	34,243,229	SC	Charleston	3
271289386	47808	146,932,302	124,594,386	146,932,302	124,594,386	NC	Brunswick	1
272621255	97101	2,697,173	1,978,656	2,697,173	1,978,656	NC	Carteret	1
272426018	89877	53,113	15,136	40,864	10,193	FL	Flagler	3
270078285	2908	14,733,159	12,210,046	14,733,159	12,210,046	SC	Charleston	2
270136537	5063	212,112	141,939	174,648	108,980	MS	Harrison	4
271726593	64004	214,560,818	201,860,133	214,560,818	201,860,133	NC	Dare	2
270199564	7397	25,579,083	20,589,665	25,579,083	20,589,665	NC	Onslow	1
271281747	47527	175,300,701	147,968,483	175,300,701	147,968,483	NC	Carteret	1
271442547	53482	18,155,758	15,067,553	16,502,328	14,575,673	NC	Hyde	1
272369288	87783	61,842,737	52,075,942	61,842,737	52,075,942	FL	Volusia	2
272619205	97025	459,808,125	371,880,351	396,668,519	335,247,417	SC	Charleston	3

EventID	Year	GU_Loss_wDS	GR_Loss_wDS	GU_Loss_xDS	GR_Loss_xDS	LandfallState	LandfallCounty	SS_Intensity
271946817	72144	174,365,994	146,044,359	174,365,994	146,044,359	NC	New Hanover	2
272493975	92385	197,735,709	186,553,956	197,735,709	186,553,956	NC	Dare	2
270925373	34317	135,515,968	110,270,622	133,978,492	109,543,741	GA	Chatham	2
272032409	75320	1,471,207	896,418	1,354,389	820,249	FL	Lee	2
272694317	99802	12,408,041	11,010,111	12,408,041	11,010,111	NC	Dare	2
270664839	24646	450,944,487	405,738,539	450,944,487	405,738,539	NC	New Hanover	3
270882666	32728	2,520,152,446	2,102,971,556	1,824,820,302	1,645,367,173	FL	Collier	5
270949439	35222	40,076,856	29,409,899	35,654,445	28,145,964	SC	Beaufort	3
271835447	68032	325,120,572	247,243,488	268,952,393	222,239,161	FL	Okaloosa	5
272102833	77908	51,189,047	39,881,742	41,063,855	36,708,147	FL	Miami-Dade	3
272668313	98847	100,530,700	93,752,262	100,530,700	93,752,262	NC	Dare	3
270523567	19414	37,879,435	32,375,922	36,382,946	31,730,539	NC	Hyde	1
270752610	27897	2,179,106	1,394,802	1,744,668	1,232,792	LA	Terrebonne	3
272693932	99788	63,926,053	57,238,011	63,926,053	57,238,011	NC	Hyde	2
270149760	5549	185,803,885	150,075,814	133,321,655	120,077,487	NY	Suffolk	3
271262709	46830	17,811,847	14,944,171	16,527,563	14,660,628	NC	Dare	1
271387299	51437	12,341,947	8,866,243	10,802,740	8,399,428	FL	Okaloosa	4
271601054	59346	3,102,275	2,643,862	3,067,430	2,636,524	NY	Suffolk	2
272048859	75925	771,474,866	676,511,106	714,512,504	636,225,583	NC	Brunswick	3
271904405	70584	324,801,178	303,322,315	294,857,851	279,468,612	NC	Hyde	2
270746365	27678	3,085,563	2,651,617	3,085,563	2,651,617	NC	Hyde	4
272697071	99904	45,117,704	39,697,954	45,117,704	39,697,954	NC	Hyde	1
270209337	7758	176,014,799	150,843,612	174,003,602	149,653,589	SC	Charleston	3
270622528	23086	1,071,655,063	968,876,224	900,537,285	844,911,724	SC	Georgetown	3
271240990	46019	871,980	515,786	849,794	501,749	FL	Walton	3
271818922	67428	252,915,793	198,973,070	226,906,382	186,145,577	SC	Charleston	3
270072887	2707	70,751	22,207	68,935	20,990	FL	Broward	2
270548584	20327	603,697,683	538,006,304	603,697,683	538,006,305	NC	New Hanover	3
270827755	30682	3,559,475	2,813,468	3,559,475	2,813,468	AL	Baldwin	2
271463901	54272	21,009,865	17,163,516	18,039,406	16,092,936	NC	Dare	1
271731081	64168	230,676,058	199,535,737	221,380,954	193,231,731	SC	Charleston	3
271487034	55139	788,938	529,409	788,938	529,409	FL	Martin	1
272311133	85651	5,951,552	4,470,100	5,951,552	4,470,103	FL	Taylor	3
272598994	96264	26,260,290	20,502,032	24,168,875	19,825,418	FL	Monroe	1
270267709	9917	84,100,731	70,090,429	84,100,731	70,090,429	NC	New Hanover	1
271025202	38028	101,160	41,895	89,599	33,771	FL	Escambia	1
270044336	1647	155,713,287	122,592,476	135,023,839	112,670,723	SC	Georgetown	1
271601937	59380	556,415,323	485,483,510	529,473,969	466,162,264	NC	Brunswick	2
271898121	70344	64,265,431	52,874,984	64,265,431	52,874,984	NC	Onslow	1
271990584	73760	1,714,318	1,319,511	1,714,318	1,319,512	FL	Martin	1
270412307	15293	980,592	846,179	980,592	846,179	NC	Dare	1
270549726	20370	7,853	4,297	7,853	4,297	NC	Hyde	1
270717115	26575	158,978,438	129,227,504	137,077,878	117,492,875	FL	Monroe	2
271081726	40126	9,891,873	8,778,222	9,891,873	8,778,222	NC	Dare	1
271289290	47804	92,454,097	75,640,278	90,083,990	74,610,091	SC	Georgetown	2
271758175	65183	144,436,441	121,665,570	144,436,441	121,665,570	SC	Horry	1
271976030	73231	82,725,995	63,662,635	77,363,487	61,746,699	GA	Chatham	3
272482345	91954	61,836,374	48,639,716	56,178,493	46,189,573	SC	Horry	1
270584918	21690	153,797,930	125,645,107	153,797,930	125,645,107	NC	Carteret	2
270879966	32627	5,740,677	4,422,430	5,740,677	4,422,430	NC	Pender	1
271214521	45039	158,414,467	141,085,349	158,414,467	141,085,349	NC	Carteret	3
271552019	57544	117,195	54,383	117,195	54,383	FL	Bay	1
272342691	86812	5,158,730	3,524,414	4,785,986	3,327,512	FL	Palm Beach	2
272597026	96188	304,920,625	263,755,701	292,732,275	255,525,589	NC	Brunswick	3
271196540	44380	192,455,816	158,348,613	167,522,957	144,559,636	FL	Monroe	3
271333628	49457	37,711,079	34,481,542	37,711,079	34,481,542	FL	Broward	1
271583441	58704	41,882,451	37,289,044	41,882,451	37,289,044	NC	Hyde	1
272642064	97873	111,369,603	93,224,401	111,369,603	93,224,401	SC	Charleston	1
270023306	870	371,131	250,697	353,521	239,162	FL	Santa Rosa	3
270673026	24950	768	265	749	257	FL	Miami-Dade	1
271852896	68679	36,452,786	29,174,785	36,452,786	29,174,785	GA	Chatham	2
270641756	23799	176,004,303	145,743,860	156,375,781	133,997,593	SC	Charleston	2
271117673	41466	145,639,499	118,507,925	143,983,846	117,716,347	NC	Carteret	2
271489277	55224	15,136,954	12,436,694	14,045,653	12,128,083	NC	Carteret	1
271979054	73342	28,265,589	19,989,210	20,915,007	18,686,586	NY	Queens	3
272626412	97293	2,763,496	2,342,556	2,763,496	2,342,556	NC	Hyde	1
270497252	18437	81,535,668	66,617,594	80,613,221	66,360,321	SC	Charleston	2
270576240	21369	50,147,360	45,411,839	50,147,360	45,411,839	NC	Hyde	1
271718853	63724	2,777,814,181	2,427,414,953	2,182,418,508	2,025,103,147	NC	Brunswick	4
272518987	93316	153,330,999	126,072,579	153,330,999	126,072,579	NC	New Hanover	2
272569078	95168	221,770,404	203,412,218	221,770,404	203,412,219	NC	Dare	2

EventID	Year	GU_Loss_wDS	GR_Loss_wDS	GU_Loss_xDS	GR_Loss_xDS	LandfallState	LandfallCounty	SS_Intensity
270446918	16582	43,901,112	36,492,695	37,971,598	34,229,836	FL	Broward	1
271803668	66865	422,974,279	406,512,176	422,974,279	406,512,176	NC	Dare	3
271087492	40345	31,476,035	25,395,968	27,226,544	23,766,692	NC	Hyde	1
271486122	55107	1,682,105,559	1,495,271,056	1,270,415,975	1,187,139,867	FL	Miami-Dade	3
271719941	63765	238,390,663	211,239,649	238,390,663	211,239,649	SC	Horry	1
271822143	67547	2,652,149,405	2,365,192,798	2,242,439,946	2,073,274,582	NC	New Hanover	4
272389825	88544	1,083,288	670,481	926,849	596,962	LA	Plaquemines	4
272676871	99161	20,916,883	18,643,654	20,916,883	18,643,654	NY	Suffolk	2
270739752	27431	16,311,869	13,457,544	16,311,869	13,457,544	SC	Charleston	1
271841295	68247	342,899,992	289,956,387	329,010,533	280,552,548	NC	Carteret	3
270013857	519	43,305,297	36,780,153	43,305,297	36,780,153	NC	Carteret	1
272147676	79581	7,818,029	6,552,249	7,818,029	6,552,249	NC	Dare	3
271112510	41276	493,578,503	444,030,262	473,637,777	428,644,803	FL	Manatee	1
271915298	70993	3,459,608,137	3,081,730,293	2,911,080,177	2,747,785,874	NC	Brunswick	4
271937827	71814	7,113,261	6,270,675	7,113,261	6,270,675	NC	Dare	2
272199759	81515	478,908,134	414,478,312	433,903,706	384,065,917	NC	Carteret	3
272313703	85741	886,489,838	788,946,377	842,374,236	757,910,349	NC	Onslow	2
270899155	33345	9,606,669	7,287,155	8,690,946	7,048,729	FL	Taylor	1
271444926	53568	61,821,315	46,606,047	53,247,736	43,419,100	FL	Collier	3
272648688	98119	22,433,914	17,243,441	22,433,914	17,243,441	SC	Charleston	1
270091852	3415	285,074,257	253,120,183	235,267,043	217,503,560	FL	Palm Beach	3
270536040	19862	203,377,331	169,790,622	172,036,841	150,485,588	NC	Carteret	3
272190422	81178	166,053,000	139,449,039	166,053,000	139,449,040	SC	Horry	1
272420087	89662	1,748,965	1,403,567	1,748,965	1,403,567	NC	Carteret	1
271129570	41900	370,078,235	324,795,887	365,803,006	321,989,228	NC	Onslow	2
271345511	49897	1,100,939	559,038	1,072,814	539,097	SC	Charleston	1
271923395	71291	17,394,209	14,214,661	17,394,209	14,214,661	NC	Carteret	1
271986464	73613	5,446,076,688	4,685,349,624	4,377,201,906	4,149,435,949	NC	Brunswick	4
271668655	61851	1,963,107	1,234,053	1,480,570	1,107,690	FL	Brevard	2
270120949	4494	363,290,184	332,443,748	363,290,184	332,443,748	NC	Dare	3
271269311	47067	15,103,475	13,487,099	15,103,475	13,487,099	NC	Dare	1
271819071	67433	6,880,868	5,124,116	6,329,255	4,860,273	NY	Suffolk	2
272173488	80542	110,216	64,961	108,977	64,113	FL	Flagler	1
270334992	12425	164,960,001	140,030,973	164,960,001	140,030,974	SC	Horry	2
270544214	20165	791,918,302	725,377,541	752,938,077	695,218,391	SC	Horry	2
270595219	22070	42,757,390	39,082,774	42,757,390	39,082,774	NC	Dare	1
270128251	4759	792,332	464,236	772,176	449,861	MS	Jackson	3
270190529	7058	3,752,363	2,941,315	3,752,363	2,941,315	FL	Okaloosa	2
270258197	9572	69,322,392	54,568,666	69,322,392	54,568,667	SC	Charleston	1
270292866	10857	301,035,293	276,196,505	301,035,293	276,196,505	NC	Dare	3
271953280	72384	737,001,811	612,582,759	661,594,290	565,776,904	NC	Carteret	3
272344526	86883	35,336,037	31,530,921	35,336,037	31,530,921	NC	Hyde	1
270979196	36324	264,698,116	193,800,438	221,685,814	177,926,724	SC	Beaufort	2
271377303	51065	110,550,878	83,083,649	89,966,615	75,006,049	FL	Sarasota	4
271532223	56816	5,352,944	3,156,341	3,948,372	2,808,937	FL	Palm Beach	4
271708993	63353	157,554,587	138,341,329	149,922,862	133,365,676	FL	Monroe	2
270064342	2383	6,462,279	4,992,244	6,102,039	4,880,507	FL	Palm Beach	3
271801407	66781	44,062,514	36,321,721	44,062,514	36,321,721	NC	Carteret	1
270082336	3060	1,535,774,019	1,352,819,000	1,353,458,349	1,223,522,875	NC	New Hanover	3
270636039	23587	662,578,408	545,432,648	593,225,102	504,819,091	FL	Levy	4
271120995	41584	85,386,135	71,928,956	74,070,383	65,920,633	FL	Miami-Dade	4
271941394	71941	8,181,018	7,163,101	8,089,170	7,145,993	NY	Suffolk	2
271963236	72760	98,314,921	67,334,301	80,609,731	61,983,798	FL	Levy	4
272178473	80732	19,237,075	16,286,870	17,847,937	15,843,820	FL	Miami-Dade	1
272352733	87183	45,675,796	35,382,955	42,371,412	34,200,164	FL	Wakulla	2
271517272	56254	35,536,079	31,269,873	35,536,079	31,269,873	NC	Hyde	2
272086706	77322	376,962,725	332,432,437	372,609,047	329,388,563	NC	Carteret	2
272239587	82982	3,190,781	2,668,203	3,190,781	2,668,203	NC	Dare	1
272167752	80325	644,790	305,944	644,790	305,945	LA	Plaquemines	1
272316648	85848	90,046,921	70,046,064	84,218,481	68,023,923	SC	Charleston	3
272456537	90999	9,454,897	7,466,518	9,454,897	7,466,518	FL	Collier	1
272566079	95056	21,423,230	19,220,329	21,423,230	19,220,329	NC	Dare	4
271417800	52560	33,041,116	20,579,587	24,540,305	18,885,233	FL	Levy	5
271914901	70978	505,205,916	483,974,426	505,205,916	483,974,426	NC	Carteret	4
272172442	80503	464,753	289,502	464,753	289,502	SC	Charleston	1
272235549	82832	839,388,567	812,488,999	839,388,567	812,488,999	NC	Hyde	4
272298687	85183	556,145,177	498,896,482	529,014,947	478,263,466	SC	Horry	2
270977350	36254	2,659,886	2,109,815	2,659,886	2,109,815	FL	Franklin	3
270095132	3534	25,687,644	22,817,130	25,687,644	22,817,130	NC	Hyde	1
270923444	34244	400,438,772	381,546,229	400,438,772	381,546,229	NC	Hyde	3
270950081	35246	3,674,966	2,173,841	2,649,562	1,858,705	FL	Volusia	2

EventID	Year	GU_Loss_wDS	GR_Loss_wDS	GU_Loss_xDS	GR_Loss_xDS	LandfallState	LandfallCounty	SS_Intensity
271118868	41507	37,478,617	33,845,231	37,478,617	33,845,231	NC	Dare	1
271201276	44554	1,006,378	759,603	1,006,378	759,603	MA	Barnstable	1
272546521	94337	19,974	10,690	19,974	10,690	FL	Okaloosa	2
270560766	20788	26,729	13,545	20,511	9,138	FL	Monroe	4
270305164	11325	69,912	38,070	69,912	38,070	FL	Miami-Dade	1
270567042	21025	180,945,109	155,813,993	180,945,109	155,813,993	SC	Horry	1
270996480	36969	664,380	352,533	632,877	330,375	LA	Jefferson	1
271244958	46165	2,649,424	1,720,861	2,649,424	1,720,861	FL	Walton	2
271650356	61169	10,427,135	8,639,222	9,535,248	8,479,334	VA	Accomack	2
270010858	407	324,276,293	281,752,903	311,217,325	273,126,481	SC	Georgetown	2
270126249	4687	17,884,369	13,141,430	15,413,340	12,284,628	SC	Georgetown	1
270380836	14111	32,214,051	27,879,031	32,214,051	27,879,031	FL	Collier	1
270489426	18147	415,519,072	345,666,099	356,216,669	308,422,915	NC	Carteret	3
271240196	45989	3,031,294	2,203,314	3,031,294	2,203,314	SC	Charleston	1
271490095	55254	72,160,415	58,769,744	72,160,415	58,769,744	SC	Georgetown	2
271601630	59368	626,985,895	531,466,784	546,945,260	478,693,854	NC	Brunswick	3
271954946	72449	82,794	37,674	82,794	37,674	RI	Washington	2
272273052	84218	38,487,825	31,341,577	38,487,825	31,341,577	GA	McIntosh	2
270234630	8697	1,326,970,619	1,130,206,826	1,171,460,317	1,026,629,582	NC	Carteret	3
270311011	11538	107,288,743	89,392,312	107,288,743	89,392,313	NC	Brunswick	1
270596086	22102	21,578,324	18,030,377	21,578,324	18,030,377	FL	Miami-Dade	1
270774927	28739	26,282,802	23,209,118	26,282,802	23,209,118	FL	Volusia	1
271260183	46733	402,962	306,764	402,962	306,764	SC	Beaufort	3
270135156	5012	11,956,711	10,578,214	11,956,711	10,578,214	NC	Hyde	1
271313466	48707	133,780,597	123,384,880	133,780,597	123,384,880	NC	Dare	2
271348777	50013	536,472	395,957	465,885	378,689	FL	Palm Beach	3
272234285	82785	1,818,171,260	1,684,478,408	1,657,497,074	1,572,876,246	NC	Dare	4
272278309	84418	9,528,038	8,467,587	9,528,038	8,467,587	NC	Dare	2
270266545	9876	910,559,046	812,528,550	836,162,860	757,119,961	NC	Brunswick	2
271445630	53595	34,620,772	30,218,751	34,620,772	30,218,752	NC	Dare	1
271946672	72138	2,409,473	1,193,272	2,409,473	1,193,272	FL	Okaloosa	1
270107003	3974	297,501,800	234,495,689	260,998,763	217,365,547	SC	Beaufort	4
270402441	14923	213,178,627	194,594,777	195,977,624	182,166,463	NC	Hyde	3
270828562	30713	13,086,578	10,964,640	13,086,578	10,964,640	NC	Brunswick	1
271489270	55224	3,548,903	2,260,693	2,724,888	1,977,484	FL	Santa Rosa	1
271639259	60755	89,535,931	74,424,423	89,535,931	74,424,423	NC	Brunswick	1
272141882	79369	1,944,417	1,109,966	1,758,329	977,715	FL	Taylor	1
271658491	61474	61,577,762	48,879,570	61,577,762	48,879,570	NC	Onslow	1
272572179	95280	36,298,200	32,787,291	36,298,200	32,787,291	NC	Dare	1
270777021	28819	35,713,109	29,593,546	35,713,109	29,593,546	NC	New Hanover	1
271837239	68097	343,215,328	313,018,731	269,667,473	255,705,636	RI	Washington	3
272080125	77080	108,397	50,462	105,622	48,468	FL	Broward	3
271089073	40405	105,159,218	88,411,232	105,159,218	88,411,232	NC	Brunswick	1
271925852	71382	2,576,709	1,819,310	2,275,034	1,684,528	NC	Carteret	1
270528079	19578	809,748,076	730,666,081	726,655,426	666,818,581	FL	Brevard	1
271699092	62977	22,762,033	15,726,373	18,008,270	14,869,077	FL	Palm Beach	4
270789407	29277	1,981,005	1,385,241	1,981,005	1,385,241	SC	Charleston	1
270890808	33026	109,117,594	93,261,876	109,117,594	93,261,876	SC	Horry	1
271365019	50614	123,038,805	106,301,256	123,038,805	106,301,257	SC	Horry	1
271495311	55449	13,047	6,073	11,862	5,358	FL	Escambia	3
271792121	66437	26,126,955	21,442,502	26,126,955	21,442,502	SC	Charleston	1
272090102	77449	1,780,058	1,405,206	1,780,058	1,405,206	FL	Levy	1
271223429	45373	16,886,909	14,458,883	16,886,909	14,458,883	NC	Carteret	1
271330045	49325	803,830,944	773,515,911	803,830,944	773,515,912	NC	Hyde	4
271714418	63558	50,120	27,129	41,525	22,289	AL	Mobile	4
271923640	71300	28,448,688	22,573,122	25,724,408	21,471,659	NC	Brunswick	1
272128773	78879	2,926,132	2,361,321	2,926,132	2,361,321	GA	Chatham	1
272532386	93818	267,996	145,966	267,996	145,967	FL	Broward	1
270112798	4191	885,656	593,615	885,656	593,615	SC	Charleston	1
270146181	5413	29,597,409	23,914,804	29,597,409	23,914,804	NC	Carteret	1
271676943	62157	38,235,422	30,766,595	38,235,422	30,766,595	NC	New Hanover	1
270306786	11382	4,986,116	3,984,134	4,986,116	3,984,134	FL	Franklin	1
270897591	33285	83,076,284	69,069,784	83,076,284	69,069,784	NC	New Hanover	1
272125411	78753	294,390,443	240,689,355	272,748,257	227,803,099	SC	Charleston	3
272473890	91647	1,113,303	958,826	1,113,303	958,826	NC	Dare	1
270058765	2174	32,504,096	25,597,789	32,504,096	25,597,789	SC	Charleston	2
270799196	29633	122,100,548	103,356,228	122,100,548	103,356,229	SC	Georgetown	1
272404179	89077	18,373,360	16,358,496	18,373,360	16,358,496	NC	Dare	1
272538786	94048	203,584	134,184	193,910	128,082	FL	Broward	2
270792294	29385	637,661	325,739	630,475	321,076	FL	Palm Beach	1
272691446	99699	22,168,710	19,226,688	22,168,710	19,226,688	NC	Carteret	1

EventID	Year	GU_Loss_wDS	GR_Loss_wDS	GU_Loss_xDS	GR_Loss_xDS	LandfallState	LandfallCounty	SS_Intensity
271177347	43666	1,500,206	850,648	1,155,342	679,403	FL	Flagler	3
271255848	46570	1,160	442	1,160	442	SC	Charleston	1
271466289	54363	152,182	92,567	150,471	91,044	NY	Suffolk	1
271630634	60432	196,565,777	186,927,268	196,565,777	186,927,268	NC	Dare	4
271978135	73310	150,291	97,299	124,052	80,347	FL	Martin	3
271954553	72433	8,803	2,416	8,803	2,416	SC	Charleston	2
271538846	57060	963,849	829,588	963,849	829,588	NC	Dare	1
272353799	87223	56,701,594	44,932,226	56,701,594	44,932,226	NC	Carteret	1
272364372	87605	4,672,525,448	4,064,386,268	3,646,395,285	3,443,331,413	NC	Brunswick	4
271167124	43291	46,977,628	42,330,058	46,977,628	42,330,058	NC	Dare	1
271421972	52721	37,259,465	29,539,450	35,489,751	28,944,817	SC	Charleston	2
270030104	1120	46,426,067	33,204,900	36,955,754	30,411,339	FL	Miami-Dade	3
271648343	61095	964,650,076	812,855,309	797,655,404	704,650,920	NC	Carteret	4
272058477	76282	97,660,356	77,331,954	95,150,314	76,430,393	SC	Georgetown	3
272264161	83884	466,254,688	427,732,151	394,753,680	371,628,489	FL	Collier	4
270144643	5357	1,106,283	716,224	1,053,735	684,515	GA	McIntosh	2
270295212	10946	515,771,853	412,882,071	446,488,022	372,799,295	SC	Charleston	3
270509602	18901	43,949,362	39,415,326	43,949,362	39,415,327	NC	Hyde	2
270815716	30238	44,542	21,643	40,015	19,329	AL	Mobile	4
271022952	37944	491,441,093	424,629,765	491,441,093	424,629,766	NC	Carteret	2
270315381	11700	809,543,531	752,255,787	776,798,008	729,530,809	NC	Hyde	3
271075506	39901	25,371,722	20,114,651	21,715,033	19,346,532	NY	Suffolk	1
271078324	40001	11,857,614	9,921,307	11,857,614	9,921,307	FL	Miami-Dade	1
271476106	54731	755,188,571	639,689,281	658,523,140	575,097,714	SC	Charleston	4
271511818	56051	622,920	529,503	622,920	529,503	NC	Dare	1
271600187	59314	380,331,957	322,976,320	355,501,522	307,170,570	FL	Collier	2
272411650	89351	42,964,807	34,589,799	42,964,807	34,589,799	NC	Carteret	1
271072617	39793	267,887,105	233,727,211	267,887,105	233,727,211	NC	Brunswick	2
271316659	48824	1,351,251	1,097,632	1,351,251	1,097,632	VA	Northampton	1
271422617	52746	41,262,953	31,938,135	37,955,796	30,374,440	FL	Miami-Dade	2
271712469	63481	47,890,030	42,410,719	47,890,030	42,410,719	NC	Hyde	1
271870896	69344	195,329	123,507	195,329	123,507	SC	Charleston	1
270796019	29521	138,572,723	129,562,267	138,572,723	129,562,267	NC	Hyde	2
271029537	38194	172,497	94,639	135,863	73,893	AL	Baldwin	4
271268147	47026	305,207,214	270,916,020	305,207,214	270,916,020	NC	Brunswick	2
271251502	46409	1,742,793,211	1,584,016,237	1,474,172,386	1,381,771,427	NC	Carteret	4
272335347	86540	201,692,395	186,154,118	201,692,395	186,154,118	NC	Hyde	3
272640779	97826	200,804,998	173,369,706	200,804,998	173,369,707	NC	Onslow	2
270316503	11742	723,931,004	643,202,114	694,662,023	621,693,003	SC	Horry	2
272358706	87400	5,193,939	4,037,713	4,861,096	3,941,401	SC	Charleston	3
270796931	29553	31,193,383	26,909,710	31,193,383	26,909,710	NC	Carteret	1
270982672	36453	53,489,167	47,841,537	52,885,791	47,587,490	VA	Virginia Beach (	1
271677340	62172	148,189	100,384	148,189	100,384	SC	Beaufort	1
271380986	51203	214,247,946	173,484,975	194,276,198	161,366,942	NC	Carteret	2
272491103	92277	710,537	604,056	710,537	604,056	NC	Dare	1
271634019	60560	6,435,483	5,659,284	6,435,483	5,659,284	NC	Dare	1
271683402	62395	194,311	78,248	192,111	77,102	FL	Miami-Dade	2
270439464	16300	7,019	1,550	7,019	1,550	SC	Beaufort	1
270103723	3853	2,152,778	1,469,211	2,128,387	1,456,837	FL	Franklin	4
270592479	21967	80,509,790	68,855,157	80,509,790	68,855,157	RI	Newport	2
271222553	45339	257,290,892	227,227,159	257,290,892	227,227,159	SC	Horry	1
272661286	98589	1,089,263	856,941	1,089,263	856,941	FL	Miami-Dade	1
270205995	7636	230,726	163,294	224,862	160,349	FL	Okaloosa	3
270253305	9393	11,454,418	10,206,063	11,454,418	10,206,063	RI	Newport	3
270545436	20210	3,066,370	2,444,343	3,066,370	2,444,343	SC	Charleston	1
272439235	90362	4,320,756	3,058,165	3,739,599	2,911,210	LA	St. Mary	2
270398938	14794	44,276,576	37,160,662	44,276,576	37,160,662	SC	Georgetown	1
270588278	21811	429,563,822	355,702,212	386,168,497	329,413,233	FL	Collier	2
270911175	33788	56,080	35,890	51,277	33,542	FL	Wakulla	2
270922554	34210	606,484	409,236	606,484	409,238	AL	Baldwin	2
271914390	70960	271,355	144,740	271,355	144,740	LA	Terrebonne	1
272309815	85602	411,027,924	368,503,827	411,027,924	368,503,827	NC	Onslow	3
271045859	38806	691,814,390	539,465,331	569,238,215	477,879,374	FL	Okaloosa	5
271122306	41636	4,769	2,317	4,769	2,317	NC	Hyde	1
271325280	49150	22,530,716	18,414,528	22,530,716	18,414,528	NC	Brunswick	1
271348581	50006	537,044	447,932	537,044	447,932	FL	Volusia	1
272183967	80938	48,722,921	35,273,757	40,872,356	33,341,804	FL	Collier	2
272470586	91525	416,355,173	380,558,882	411,507,124	376,959,613	NC	Carteret	3
270827213	30662	634,596	407,257	534,167	350,503	FL	Miami-Dade	3
270911690	33805	1,867,689	1,180,367	1,572,328	1,043,814	FL	Miami-Dade	3
271236315	45850	29,732,889	26,483,138	29,732,889	26,483,138	NC	Dare	1

EventID	Year	GU_Loss_wDS	GR_Loss_wDS	GU_Loss_xDS	GR_Loss_xDS	LandfallState	LandfallCounty	SS_Intensity
271997447	74014	43,990,672	35,486,155	43,990,672	35,486,155	NC	Carteret	1
270209613	7767	96,909,715	89,816,000	96,909,715	89,816,000	NC	Dare	2
270269187	9970	182,868,637	154,966,181	182,868,637	154,966,181	NC	Brunswick	2
270559569	20742	970,906,851	882,150,746	905,936,613	833,628,753	FL	St. Lucie	2
271302693	48303	129,896	68,045	129,896	68,045	FL	Okaloosa	2
270944629	35039	2,591,817,132	2,321,284,999	2,092,672,420	1,969,954,270	FL	Lee	4
271467504	54408	124,920,277	103,671,558	124,920,277	103,671,558	NC	Pender	1
272537270	93992	20,535,115	16,908,139	20,535,115	16,908,140	SC	Charleston	2
272429088	89989	46,738,653	37,108,031	43,687,754	35,496,174	NC	Onslow	1
272532406	93819	30,203,768	24,008,511	30,203,768	24,008,511	NC	Carteret	1
271063074	39445	78,336,719	61,074,569	77,447,597	60,667,745	SC	Charleston	3
271087648	40350	14,596,586	11,358,014	14,596,586	11,358,014	NC	New Hanover	1
271883945	69813	51,953,883	42,254,257	51,953,883	42,254,257	NC	Pender	1
272157796	79949	2,161,757,539	1,834,742,107	1,553,939,870	1,451,211,847	FL	Lee	4
270492240	18251	1,040,383	622,576	870,799	510,088	FL	Escambia	4
270895669	33212	130,089,055	108,992,380	130,089,055	108,992,380	NC	Pender	1
271103818	40955	311,756	211,525	256,065	196,828	NC	Hyde	1
272105261	77996	2,367,215	1,650,762	1,997,396	1,554,167	FL	Palm Beach	3
271961414	72690	198,240,356	177,596,844	198,240,356	177,596,844	NC	Carteret	2
271972108	73089	13,438,585	11,531,746	12,575,219	11,251,752	NC	Dare	2
272095119	77633	486,333,129	450,618,254	458,636,555	428,558,010	NC	Carteret	3
271077903	39986	826,015	528,286	631,705	476,794	FL	St. Lucie	3
271550120	57476	252,891,273	222,736,013	252,891,273	222,736,013	SC	Horry	1
271557005	57725	118,174,185	94,614,559	115,140,251	93,645,489	SC	Charleston	2
271926249	71397	102,452,991	93,981,776	102,452,991	93,981,776	NC	Hyde	2
272586310	95795	259,974	181,703	259,974	181,703	SC	Charleston	1
270692378	25666	254,814	126,840	223,898	110,117	AL	Baldwin	4
271844441	68369	36,699,734	29,581,241	36,699,734	29,581,242	SC	Charleston	1
272081511	77130	105,338,985	86,368,556	104,144,684	85,930,850	SC	Georgetown	3
272459532	91115	551,434	418,407	551,434	418,407	FL	Bay	1
270122909	4567	25,304,862	20,203,783	21,559,787	19,288,166	NY	Nassau	2
270475281	17632	184,099	109,707	184,099	109,707	FL	Bay	3
271578580	58515	121,581,412	98,083,385	115,680,791	94,545,607	FL	Collier	2
272172839	80518	10,576,733	8,211,290	10,576,733	8,211,291	FL	Monroe	1
272304754	85409	70,657,957	58,750,936	70,657,957	58,750,936	NC	Carteret	1
272500526	92628	424,558,368	393,001,175	390,329,460	365,912,521	NC	Carteret	3
272525866	93575	1,551,648,040	1,398,625,347	1,311,441,466	1,227,741,259	NC	Brunswick	3
270840408	31167	209,886,926	182,315,879	209,886,926	182,315,879	NC	Pender	2
272336772	86595	227,318	82,028	216,458	75,211	MS	Hancock	4
270398559	14778	914,669	741,941	914,669	741,941	FL	Sarasota	1
272521783	93421	34,556,568	28,252,464	34,556,568	28,252,465	SC	Horry	1
270215387	7978	356,402	193,287	336,456	180,127	FL	Brevard	2
270828658	30717	28,867,982	23,826,872	28,867,982	23,826,872	NC	Brunswick	1
272391586	88609	122,461,426	84,102,466	95,034,656	78,398,914	FL	Collier	4
270695737	25785	332,277,617	286,597,998	310,306,971	271,345,440	NC	Pender	1
272145968	79517	6,089,875	4,434,342	5,750,120	4,273,532	LA	Plaquemines	4
272692454	99735	56,452,791	46,117,342	55,813,259	45,838,674	NC	Brunswick	1
270256516	9509	81,437,616	66,764,766	80,516,729	66,394,911	SC	Horry	1
272093041	77555	79,031,721	68,240,608	69,433,665	63,388,690	RI	Newport	2
272578266	95500	2,270,344,587	1,909,867,285	1,611,927,240	1,459,849,387	FL	Sarasota	3
270803315	29785	2,979,618	1,955,132	2,279,449	1,807,439	LA	Terrebonne	5
270965278	35808	4,110,616	3,237,400	4,110,616	3,237,401	GA	Glynn	1
272534971	93908	1,047,252	652,686	823,700	565,472	FL	Palm Beach	4
271395758	51746	19,314,962	15,713,290	19,314,962	15,713,291	FL	Walton	3
271582148	58651	135,884,282	114,797,671	135,884,282	114,797,671	NC	Brunswick	1
272324305	86129	95,079,804	67,338,273	78,379,081	63,520,279	FL	Bay	5
270134679	4995	568,421	389,175	490,104	357,031	SC	Beaufort	1
271545819	57318	4,365,002	3,750,949	4,365,002	3,750,949	NC	Dare	1
271861199	68988	91,858,548	73,550,432	71,454,304	64,141,414	FL	Miami-Dade	4
272561114	94871	144,935	69,804	144,935	69,804	FL	Indian River	1
271097446	40718	5,481,921	3,849,872	4,859,993	3,633,727	LA	Plaquemines	3
272656606	98414	123,628,875	96,275,786	108,061,820	89,163,255	FL	Sarasota	1
270245450	9097	1,690,732	1,463,392	1,690,732	1,463,392	FL	Miami-Dade	1
270605668	22449	5,323,930	4,210,975	5,323,930	4,210,975	SC	Charleston	1
270651098	24139	198,171	81,361	198,171	81,361	AL	Baldwin	2
271724888	63944	327,948,793	279,950,641	324,202,448	277,671,140	NC	Carteret	2
272291643	84917	123,691	46,406	97,128	30,135	AL	Baldwin	1
270436251	16179	563,655,498	492,646,188	540,768,238	476,668,563	NC	New Hanover	3
270677196	25106	394,993	328,066	394,993	328,066	NC	Dare	1
271482530	54971	5,783	1,276	5,783	1,276	LA	Lafourche	1
270298187	11061	169,989,701	125,534,559	133,327,407	110,747,360	FL	Pinellas	3

EventID	Year	GU_Loss_wDS	GR_Loss_wDS	GU_Loss_xDS	GR_Loss_xDS	LandfallState	LandfallCounty	SS_Intensity
272140317	79314	214,165	159,418	197,145	151,109	RI	Washington	2
270866549	32128	1,013,174,554	910,075,591	847,537,552	783,417,223	NC	Carteret	3
270951334	35294	57,196,151	51,148,979	57,196,151	51,148,980	NC	Hyde	1
271621467	60095	4,813,171	3,216,426	3,923,192	2,993,613	FL	Pasco	1
271928184	71463	607,126,746	536,427,752	591,065,674	524,736,340	NC	Onslow	3
272544588	94265	150,105,121	113,168,255	111,399,633	92,892,833	FL	Hernando	3
270124200	4615	29,010,413	23,850,105	25,828,560	23,016,145	VA	Accomack	2
270417926	15504	415,216,047	356,138,342	391,661,049	341,300,948	NC	Brunswick	3
271267913	47016	23,022,946	18,535,813	22,763,600	18,446,630	SC	Charleston	2
272487368	92139	1,000,898	452,144	904,714	385,430	FL	Miami-Dade	3
272692195	99726	81,467,019	74,648,749	81,467,019	74,648,749	NC	Hyde	2
270910122	33749	6,073	1,564	6,073	1,564	SC	Charleston	1
271666138	61759	200,479,528	170,663,850	200,479,528	170,663,850	SC	Georgetown	1
271905979	70644	3,402,172,167	2,979,737,497	2,852,336,861	2,703,679,215	NC	Brunswick	4
272361406	87498	29,239,525	25,017,297	29,239,525	25,017,297	NC	Hyde	1
271821615	67526	1,407	277	1,407	277	FL	Monroe	1
270457275	16964	134,695,892	114,736,629	134,695,892	114,736,629	NC	Carteret	2
270867192	32151	2,621,579	2,134,733	2,475,476	2,101,417	NC	Dare	1
270876476	32498	59,686,297	44,521,605	51,794,754	41,836,522	FL	Miami-Dade	3
270982179	36434	1,797,760,923	1,607,957,902	1,563,351,280	1,436,847,733	NC	Pender	3
271286521	47703	884,631	552,271	777,626	493,579	FL	Broward	3
271358963	50394	11,078	4,698	9,356	3,978	FL	Palm Beach	3
271572526	58289	9,273,366	7,898,554	9,037,612	7,851,481	FL	Collier	1
271727273	64028	14,894,000	13,251,421	14,894,000	13,251,421	NY	Suffolk	1
270705759	26151	16,110,694	14,164,794	16,110,694	14,164,794	NC	Hyde	1
271277110	47358	101,788,691	92,506,085	101,788,691	92,506,085	NC	Dare	3
272400788	88951	415,636	281,048	325,109	259,282	FL	Palm Beach	2
272629968	97427	53,636,163	44,085,945	51,515,679	43,174,933	SC	Charleston	3
271201818	44575	1,537,170	1,157,042	1,537,170	1,157,042	FL	St. Lucie	1
272365843	87658	284,541,864	252,773,818	235,459,972	217,512,039	FL	Broward	3
272657159	98434	11,230,088	8,665,757	11,230,088	8,665,757	SC	Charleston	1
270947417	35146	189,035	112,788	166,853	96,185	AL	Baldwin	3
270056408	2083	4,985,915	4,355,546	4,985,915	4,355,546	NC	Dare	1
270615107	22806	551,417	295,019	551,417	295,019	FL	Broward	1
270043355	1612	1,819,188	823,185	1,370,774	609,306	FL	Collier	2
270113939	4232	97,863,736	73,663,578	82,675,743	67,479,288	FL	Miami-Dade	3
270922630	34213	13,607,933	9,926,386	11,914,576	9,516,026	FL	St. Johns	3
271768507	65568	888,909	562,574	888,909	562,574	SC	Charleston	1
271885553	69874	2,381,593,983	2,054,631,156	1,937,947,963	1,766,154,418	NC	Onslow	4
272175876	80633	2,049,873	1,355,697	2,049,873	1,355,697	FL	Franklin	3
272289458	84836	9,454,271	6,965,540	8,591,272	6,581,929	FL	Escambia	4
270527841	19569	6,472,635	5,357,135	6,472,635	5,357,135	FL	Miami-Dade	1
271244075	46131	180,388,561	156,811,240	178,337,646	155,540,805	NC	Carteret	1
272275890	84327	279,694	168,383	272,573	162,621	GA	McIntosh	2
270198090	7343	5,275,340	4,167,490	5,275,340	4,167,490	SC	Beaufort	2
270264870	9817	109,406,329	90,171,157	109,406,329	90,171,157	NC	Onslow	1
271084863	40244	442,745,870	417,119,188	399,800,002	382,018,182	NC	Hyde	3
270661691	24530	2,499,658	1,961,386	2,499,658	1,961,386	FL	Gulf	2
271144692	42462	48,118,681	40,508,897	48,118,681	40,508,897	NC	Dare	3
271555747	57682	2,634,514	2,056,236	2,634,514	2,056,236	NC	Carteret	1
272302801	85336	396,465,806	341,857,664	386,137,800	335,357,428	SC	Horry	3
270079645	2959	63,935,667	39,521,187	45,975,332	36,725,145	FL	Citrus	3
271030982	38250	7,515,556	6,015,345	7,430,999	5,983,649	FL	Monroe	1
271155677	42869	27,552,596	22,244,835	27,552,596	22,244,835	SC	Georgetown	1
271953356	72387	302,059,642	257,257,944	275,591,460	240,486,176	NC	Carteret	2
272618086	96984	63,068	26,608	63,068	26,608	NC	Dare	2
271458685	54077	45,939,615	37,391,536	45,939,615	37,391,536	NC	Carteret	1
272029292	75206	8,974,510	6,241,223	8,745,202	6,137,197	MS	Harrison	2
271118025	41478	131,935,949	116,343,576	130,424,430	115,341,389	FL	Miami-Dade	1
271218938	45206	3,119,336	2,287,471	3,119,336	2,287,471	SC	Charleston	1
271486882	55133	17,389,780	12,766,895	15,226,027	12,249,134	FL	Sarasota	3
272243471	83130	108,201,633	95,141,836	92,807,499	85,540,830	RI	Washington	4
270654064	24249	28,496,568	22,244,629	23,632,132	20,500,801	NY	Suffolk	3
270397685	14746	6,020,545	4,824,361	5,384,544	4,710,825	MA	Dukes	3
271650894	61191	1,322,472	797,041	1,248,433	751,763	AL	Baldwin	4
272269798	84093	603,951,904	549,707,475	596,945,469	544,254,951	SC	Horry	1
271540427	57117	998,866	798,079	998,866	798,079	SC	Georgetown	1
270378751	14033	24,669	13,665	21,173	11,149	AL	Baldwin	4
270924873	34298	10,558,018	6,945,088	8,086,540	6,547,544	FL	Lee	3
271903656	70557	584,882	314,329	465,227	248,854	SC	Charleston	1
272514173	93134	6,465,903	5,156,113	6,465,903	5,156,113	NC	Carteret	1

EventID	Year	GU_Loss_wDS	GR_Loss_wDS	GU_Loss_xDS	GR_Loss_xDS	LandfallState	LandfallCounty	SS_Intensity
270091872	3416	34,771,715	28,981,528	34,771,715	28,981,529	SC	Charleston	2
270146261	5415	298,547,176	262,255,574	298,547,176	262,255,575	SC	Georgetown	2
270284091	10519	12,489,916	9,329,775	12,489,916	9,329,776	NC	Pender	1
271758603	65198	11,284,638	8,912,141	11,284,638	8,912,141	GA	Chatham	3
272270505	84121	233,144	137,786	195,068	115,923	LA	Lafourche	4
271195035	44323	1,655,281,390	1,483,405,291	1,441,814,783	1,324,470,106	NC	Brunswick	3
271255175	46546	142,884,838	116,041,322	142,884,838	116,041,322	NC	Pender	2
271737908	64421	5,681,321	4,975,466	5,681,321	4,975,466	FL	Miami-Dade	2
272255163	83561	59,810,158	49,116,314	59,810,158	49,116,314	FL	Miami-Dade	1
272546352	94331	16,653,756	13,092,413	16,653,756	13,092,413	NC	Onslow	1
270687515	25485	2,151,567,033	1,911,835,652	1,867,465,186	1,713,805,816	NC	Dare	3
271309493	48560	27,589,008	22,414,739	26,276,446	21,911,807	NC	Carteret	1
272588154	95860	351,969	204,299	310,748	172,405	FL	Brevard	1
271143232	42408	529,571,818	468,764,115	523,448,057	464,395,665	NC	Brunswick	2
270981350	36405	2,987,979	2,566,821	2,987,979	2,566,821	NC	Dare	1
271405706	52109	243,340,074	201,854,576	240,560,124	200,332,486	NC	New Hanover	2
271432777	53119	114,996,915	107,447,215	114,996,915	107,447,215	NC	Dare	3
271765604	65460	28,646,874	25,363,003	28,646,874	25,363,003	MA	Dukes	2
272319213	85944	667,588,746	593,572,234	650,064,906	580,884,237	NC	Brunswick	2
272292912	84967	128,418	94,166	114,891	89,190	FL	Palm Beach	3
270626673	23240	44,457,925	36,079,501	41,964,934	35,016,019	SC	Horry	1
271016124	37699	111,100,160	94,503,607	111,100,160	94,503,607	NC	Onslow	1
271305808	48423	284,609,758	235,698,857	281,346,253	233,880,291	FL	Monroe	1
272362262	87528	7,934,370	7,017,591	7,934,370	7,017,591	NC	Dare	1
272434045	90171	17,598,718	13,726,653	17,598,718	13,726,653	NC	Carteret	2
272511809	93043	18,075,720	14,438,675	15,525,781	13,849,181	NY	Suffolk	3
270624702	23168	432,824,967	363,945,112	371,546,316	325,409,584	FL	Palm Beach	2
270871364	32309	20,615,304	16,234,512	20,615,304	16,234,512	FL	Hernando	1
271602441	59398	35,606,326	27,804,503	35,606,326	27,804,504	NC	Onslow	1
271740016	64504	8,510,144	7,253,981	8,510,144	7,253,981	NC	Hyde	3
271819633	67455	63,655,388	57,559,046	63,655,388	57,559,046	NC	Hyde	1
272389653	88537	807,018,844	699,067,389	722,154,970	641,607,542	SC	Georgetown	3
270729735	27047	226,719,910	175,946,205	173,850,427	148,200,338	FL	Nassau	5
271132705	42013	92,141,332	73,818,911	89,776,272	72,894,208	NC	Brunswick	1
271710930	63424	995,430,859	893,787,962	946,120,648	857,093,108	NC	New Hanover	3
272043352	75723	114,175,170	88,646,716	105,023,347	84,221,915	SC	Beaufort	3
272348528	87028	200,740,466	176,182,199	179,286,671	161,795,602	NC	Carteret	3
271189833	44131	883,753,498	768,711,599	800,869,421	711,523,040	SC	Horry	3
271730504	64148	45,974,488	37,768,112	45,974,488	37,768,112	FL	Collier	1
271957082	72531	354,953	260,555	301,450	247,218	FL	Duval	3
272065180	76532	139,015,227	113,700,607	129,956,321	108,885,920	NC	Onslow	2
272269943	84099	891,232,677	756,529,059	724,685,928	642,632,742	FL	Monroe	4
272277881	84403	50,467,387	42,445,721	45,318,633	40,305,906	NC	Dare	1
270197089	7307	137,365,712	114,835,572	137,365,712	114,835,572	NC	Onslow	1
270279072	10333	31,155	15,263	31,155	15,263	FL	Gulf	2
270571718	21201	241,386,001	193,828,806	217,084,162	180,475,537	SC	Charleston	4
270576655	21383	731,874,489	648,136,484	619,564,589	566,050,543	FL	Collier	3
271108644	41135	76,584,387	66,814,981	76,584,387	66,814,982	NC	Dare	3
271265375	46924	90,345,880	70,073,490	67,284,393	60,332,343	NJ	Ocean	3
271608610	59625	1,947,545	1,703,457	1,947,545	1,703,457	NC	Dare	1
271645496	60990	2,194,093,137	1,935,450,979	1,818,666,658	1,669,594,888	NC	Pender	4
272693096	99759	81,395,261	65,966,335	81,395,261	65,966,335	NC	Pender	1
270318135	11803	17,279,696	14,496,098	17,279,696	14,496,098	NC	Brunswick	1
270566155	20992	291,222,247	254,390,574	256,379,631	230,367,258	FL	Collier	1
271097049	40703	497,731	263,894	497,731	263,894	FL	Monroe	2
272260757	83762	9,824,974	8,406,476	9,824,974	8,406,476	NC	Hyde	1
270134427	4986	15,361,818	13,258,781	15,361,818	13,258,781	NY	Suffolk	1
271065825	39547	2,972,999	2,566,876	2,972,999	2,566,876	RI	Newport	2
270482222	17880	615,717	463,590	615,717	463,590	NC	Dare	1
270894779	33178	74,785	38,451	74,785	38,451	FL	Franklin	3
271438692	53337	439,805	368,200	439,805	368,200	NC	Hyde	1
271923736	71304	345,619,949	300,318,898	311,700,764	276,674,646	SC	Georgetown	3
272608446	96622	6,930,961	6,072,989	6,930,961	6,072,989	NC	Dare	1
270002311	90	583,196,723	563,999,216	583,196,723	563,999,216	NC	Dare	3
271530352	56747	230,607,536	199,346,587	230,607,536	199,346,589	NC	Carteret	3
270112042	4161	473,804	333,945	473,804	333,945	FL	Palm Beach	1
270181331	6711	67,240,094	46,599,138	55,112,565	43,220,963	FL	Taylor	4
270470276	17446	69,236,695	55,911,258	69,236,695	55,911,258	NC	New Hanover	1
271019519	37824	38,862,089	31,296,242	38,862,089	31,296,242	NC	Carteret	1
271229998	45616	4,995,026	3,306,841	4,321,467	3,029,674	TX	Jefferson	5
272409278	89265	339,906,498	303,130,223	339,906,498	303,130,223	NC	Dare	3

EventID	Year	GU_Loss_wDS	GR_Loss_wDS	GU_Loss_xDS	GR_Loss_xDS	LandfallState	LandfallCounty	SS_Intensity
270087319	3248	293,150,317	240,356,971	281,425,591	234,082,916	NC	Carteret	3
272070531	76729	54,656,137	49,959,913	54,656,137	49,959,913	NC	Hyde	1
270847360	31425	141,587,876	129,398,172	141,587,876	129,398,172	NC	Hyde	2
271087006	40326	39,458,957	28,780,983	31,149,515	25,699,837	FL	Palm Beach	2
272000504	74130	171,695,369	146,828,425	171,695,369	146,828,430	SC	Horry	1
271845770	68417	4,153	530	4,153	530	NC	Hyde	1
272618735	97008	171,091	85,012	156,424	76,181	LA	Lafourche	4
270572944	21245	904,182	556,122	763,099	498,793	FL	Miami-Dade	1
271603895	59451	1,730,560	951,707	1,469,872	791,744	TX	Galveston	4
272440713	90415	2,018,584,564	1,785,190,913	1,424,779,734	1,349,479,448	FL	Pinellas	5
270841910	31220	3,529,238	2,750,985	3,439,270	2,718,004	FL	Wakulla	2
270844947	31335	76,097,886	64,483,934	76,097,886	64,483,934	NC	Onslow	1
272107241	78072	407,177,991	343,128,874	356,568,130	309,339,400	NC	Carteret	3
270247441	9173	469,973,107	404,656,249	426,159,794	375,075,575	SC	Horry	2
270661760	24533	939,084	680,766	894,559	658,693	MS	Harrison	2
272299909	85228	162,309,739	137,173,036	162,309,739	137,173,036	NC	New Hanover	1
271142110	42366	3,616,619	3,139,307	3,616,619	3,139,307	NC	Dare	1
271433992	53164	844,782	727,150	844,782	727,150	NC	Dare	1
270585326	21704	155,115,682	144,195,065	151,128,897	141,350,535	NC	Dare	2
271580903	58602	50,885,225	33,660,690	36,666,355	30,275,100	FL	Sarasota	2
272038134	75527	62,283,563	52,766,331	62,283,563	52,766,331	NC	Brunswick	1
272452753	90862	31,750,000	28,336,848	31,750,000	28,336,848	NC	Dare	1
272639785	97790	65,172,193	52,477,316	50,280,647	45,749,302	NY	Nassau	3
270543913	20154	35,705,185	32,057,208	35,705,185	32,057,208	NC	Hyde	1
271414756	52446	98,998,346	68,967,529	75,568,179	61,363,406	FL	Collier	1
271934581	71699	1,411,889	1,130,578	1,411,889	1,130,578	SC	Beaufort	1
271944636	72059	16,925,546	13,228,570	16,925,546	13,228,570	FL	Franklin	3
272072975	76818	325,978,268	284,381,866	269,518,165	245,290,146	FL	Collier	4
272561045	94868	225,719,955	147,211,407	164,996,833	133,393,327	FL	Miami-Dade	4
271137303	42184	1,558,151	921,644	1,558,151	921,644	MS	Harrison	1
271561680	57894	196,025,088	179,518,437	196,025,088	179,518,437	NC	Hyde	1
272079693	77066	215,255	103,434	215,255	103,434	FL	Miami-Dade	1
270362412	13440	118,321,629	97,132,571	116,961,481	96,296,873	NC	Carteret	2
271183413	43891	100,002,236	85,317,368	100,002,236	85,317,368	NC	Carteret	2
270677914	25133	7,816,047	6,684,458	7,816,047	6,684,458	NC	Carteret	1
270779186	28899	792,683,123	713,636,225	642,289,268	600,590,674	FL	Monroe	3
270803660	29797	31,332,416	27,920,817	31,332,416	27,920,817	NC	Dare	1
271773571	65757	57,657,739	47,525,359	57,657,739	47,525,360	NC	Onslow	1
271851249	68620	53,748,726	44,989,880	53,748,726	44,989,880	SC	Horry	1
272358882	87406	255,334	142,143	197,172	99,201	FL	Miami-Dade	3
270011630	439	45,477,744	37,125,374	45,477,744	37,125,375	SC	Charleston	1
270167012	6177	26,561,374	22,302,472	26,561,374	22,302,472	SC	Horry	1
270358269	13288	16,433,807	12,657,432	14,760,376	12,137,859	GA	Chatham	4
270678915	25169	79,749,283	68,206,942	79,749,283	68,206,942	NC	Carteret	1
270881937	32702	9,805,519	8,540,451	9,805,519	8,540,451	NC	Currituck	1
270995296	36924	32,170,438	26,364,035	31,349,414	26,127,091	SC	Charleston	2
270630236	23376	117,186,405	93,283,238	100,819,884	84,696,256	FL	Sarasota	1
271616575	59916	47,628,922	37,624,597	38,037,331	34,269,777	NY	Nassau	3
272621801	97121	365,399,330	335,343,143	309,354,980	292,400,991	NC	Hyde	3
270166526	6158	158,990,920	133,148,760	140,649,273	121,912,188	SC	Beaufort	4
270623973	23142	192,281,267	165,488,902	192,281,267	165,488,902	FL	Lee	1
271151463	42713	1,596,455	1,107,213	1,260,146	1,025,480	NY	Suffolk	2
271972360	73098	4,166,781	3,170,402	4,166,781	3,170,402	SC	Charleston	2
270280160	10371	13,113,242	8,796,136	9,397,442	8,280,143	FL	Sarasota	5
270343270	12734	123,000	93,734	123,000	93,734	FL	Broward	1
270590287	21886	137,300,380	124,404,451	137,300,380	124,404,451	NC	Carteret	1
271292728	47930	2,351,241	1,493,112	1,747,054	1,322,396	FL	Miami-Dade	4
271495739	55464	84,570,177	69,981,271	75,854,591	65,182,380	NC	Carteret	2
271578988	58529	3,571,625	2,664,357	3,571,625	2,664,357	FL	Monroe	1
271597964	59233	14,161,871	10,762,239	13,136,856	10,393,005	AL	Baldwin	4
270014896	558	7,631,817	5,911,259	7,631,817	5,911,259	SC	Charleston	2
270494456	18332	78,379,863	55,335,012	57,067,846	46,575,870	NC	Onslow	1
270851596	31580	3,852,228	3,045,443	3,852,228	3,045,444	SC	Beaufort	1
271805352	66929	6,345,641	3,987,800	5,448,687	3,595,525	FL	Santa Rosa	4
272142462	79390	604,429,428	473,901,396	438,793,290	376,689,994	FL	Levy	4
272318249	85909	15,926,380	11,576,912	13,934,622	10,979,824	SC	Beaufort	4
270216899	8035	1,290,119,107	1,135,946,042	982,525,405	912,181,488	FL	Pinellas	3
270487952	18093	254,960,044	208,499,882	230,269,110	194,493,068	NC	Brunswick	2
270980001	36353	16,803,590	14,240,038	16,803,590	14,240,038	NC	Dare	1
271255748	46567	281,454,105	241,631,628	281,454,105	241,631,628	NC	Brunswick	2
271580437	58584	430,915,984	358,520,362	393,158,480	334,681,894	SC	Georgetown	3

EventID	Year	GU_Loss_wDS	GR_Loss_wDS	GU_Loss_xDS	GR_Loss_xDS	LandfallState	LandfallCounty	SS_Intensity
271691407	62692	16,080,691	11,575,924	14,310,525	10,974,712	FL	Volusia	3
272303374	85357	33,418,423	27,855,197	33,418,423	27,855,197	NC	Dare	2
272376912	88063	1,137,064,389	1,014,401,068	904,449,643	837,366,517	FL	Lee	3
270565285	20960	107,905,064	90,946,848	107,905,064	90,946,848	NC	Carteret	1
271899239	70390	13,177,459	11,125,591	12,333,318	10,969,393	VA	Accomack	2
272199527	81507	32,906,514	27,043,722	30,281,998	25,978,306	FL	St. Lucie	1
270608522	22558	38,252,758	30,337,760	38,252,758	30,337,761	SC	Charleston	1
272093672	77580	29,307,834	23,867,899	29,307,834	23,867,899	SC	Charleston	2
272311037	85647	532,677	292,460	511,605	275,493	NY	Suffolk	2
270213171	7897	16,090,558	12,704,005	16,090,558	12,704,005	SC	Horry	1
271001691	37166	4,598,633,449	3,922,021,073	3,731,532,407	3,505,990,255	SC	Horry	4
272323304	86093	529,484,277	437,394,595	494,858,287	417,330,077	NC	Brunswick	2
272607956	96604	26,720,571	23,754,326	26,720,571	23,754,326	NC	Dare	1
270125081	4647	104,583,993	90,424,229	104,583,993	90,424,229	NC	Brunswick	1
270385954	14305	1,462,473,574	1,327,905,770	1,323,313,960	1,230,214,592	SC	Horry	3
270763512	28301	157,311,185	129,947,086	157,311,185	129,947,086	NC	Carteret	1
270862121	31962	85,612,671	73,555,826	85,612,671	73,555,826	NC	Dare	3
271275123	47281	59,106,877	45,821,045	46,982,441	41,132,938	FL	Pinellas	3
271577048	58457	1,170,485	909,646	1,105,280	891,951	FL	St. Johns	1
272205846	81734	40,915,985	29,397,942	35,235,519	28,059,023	FL	Miami-Dade	2
270990254	36734	24,028,394	19,384,756	23,757,618	19,281,681	SC	Horry	1
271304780	48383	71,670,882	63,466,897	69,838,223	62,561,526	NC	Carteret	1
270131272	4869	17,534,021	13,838,258	17,534,021	13,838,258	FL	Miami-Dade	1
270776062	28782	82,093,131	65,428,627	82,093,131	65,428,628	NC	Carteret	1
271063658	39465	725,288,587	593,457,403	583,034,583	506,009,365	SC	Charleston	4
271254205	46510	52,183,105	44,418,493	46,854,807	42,087,540	NC	Dare	1
270367839	13640	376,482,554	328,487,553	376,482,554	328,487,553	NC	Carteret	2
270527181	19546	395,755,156	322,709,938	341,089,293	290,088,856	FL	Miami-Dade	3
270989822	36720	213,205,330	185,878,882	188,722,151	169,725,600	NC	Carteret	2
270034978	1300	7,775,924	6,203,736	6,894,530	6,062,746	NY	Nassau	2
270894079	33150	1,253,348	939,508	1,253,348	939,508	NC	Carteret	1
271056413	39195	2,725,949	1,591,584	2,695,150	1,575,513	LA	Lafourche	3
272323732	86108	4,978	3,079	4,978	3,079	VA	Northampton	1
270690280	25587	173,009,725	155,232,446	168,494,953	152,199,906	NC	Dare	4
271069361	39674	40,236,622	28,467,271	28,812,091	25,808,067	NY	Queens	3
271850531	68593	371,899	225,153	371,899	225,153	SC	Beaufort	1
272610824	96713	159,957	71,077	159,957	71,077	FL	Bay	1
270640882	23767	14,393,309	11,909,434	14,393,309	11,909,434	SC	Charleston	1
271945961	72111	113,080,075	95,308,248	113,080,075	95,308,248	SC	Horry	1
272458666	91081	9,399,539	6,771,776	7,982,899	6,397,239	FL	Monroe	2
270744570	27612	274,794	178,591	227,500	164,689	FL	Martin	4
270846290	31386	1,309,887	621,757	1,309,887	621,757	FL	Santa Rosa	3
271316231	48809	191,886,481	160,986,248	167,643,210	145,712,286	NC	Brunswick	2
271605141	59496	291,506,336	278,940,211	291,506,336	278,940,211	NC	Dare	4
271835295	68026	57,121,934	45,572,838	57,121,934	45,572,838	NC	Carteret	2
272105723	78014	14,141,392	11,007,532	14,141,392	11,007,532	NC	Carteret	1
272220723	82280	274,115,753	200,071,968	218,790,861	177,168,917	SC	Charleston	4
272465086	91322	60,025,394	49,364,070	60,025,394	49,364,070	NC	Dare	1
272533779	93868	127,086	58,625	113,046	47,232	NY	Suffolk	2
270300537	11149	2,289,993,527	2,024,248,744	1,899,310,807	1,785,405,809	NC	Brunswick	4
270485388	17996	6,419,981	4,586,421	5,493,988	4,361,240	FL	Collier	5
270686300	25440	769,092,989	711,122,651	589,787,113	568,539,583	FL	Miami-Dade	3
271479002	54839	28,586,558	23,438,311	28,586,558	23,438,311	NC	Carteret	1
271496691	55501	50,780,769	34,825,237	40,805,068	32,273,127	FL	Palm Beach	3
270725343	26883	1,919,872	1,295,921	1,444,303	1,193,504	NJ	Cape May	3
271882322	69754	388,500,232	336,087,468	388,500,232	336,087,469	NC	Brunswick	2
272140984	79337	945,181	804,926	945,181	804,926	NC	Dare	1
272518111	93282	13,432,204	8,943,726	10,111,037	8,383,866	FL	Miami-Dade	4
270097442	3617	1,097,582	893,497	1,097,582	893,497	NC	Dare	1
270813541	30157	78,298	65,987	78,298	65,987	NC	Hyde	1
271289462	47811	119,493,124	102,218,175	91,819,968	85,231,683	NJ	Cape May	3
272062094	76418	959,050	585,399	959,050	585,399	SC	Beaufort	1
272502810	92710	1,416,238	1,089,810	1,360,447	1,068,620	MA	Barnstable	3
270494211	18323	24,343,594	20,123,300	24,343,594	20,123,300	NC	Hyde	1
271133447	42040	277,524,878	239,741,445	277,524,878	239,741,445	NC	Brunswick	2
271574238	58352	50,408	20,015	50,408	20,015	FL	Indian River	1
271601944	59380	485,675,096	399,082,688	440,491,880	371,903,979	NC	Pender	3
272699630	99995	72,014	24,463	72,014	24,463	FL	Brevard	1
270624312	23153	140,142,707	117,964,599	140,142,707	117,964,599	NC	Carteret	1
270726756	26937	47,750,627	39,205,458	43,362,614	36,944,230	SC	Charleston	1
270977816	36272	11,272,739	10,005,836	11,272,739	10,005,836	NC	Dare	1

EventID	Year	GU_Loss_wDS	GR_Loss_wDS	GU_Loss_xDS	GR_Loss_xDS	LandfallState	LandfallCounty	SS_Intensity
271502717	55721	56,044,981	46,022,749	56,044,981	46,022,749	NC	Brunswick	1
271816547	67341	38,321,361	30,810,664	38,321,361	30,810,664	NC	Carteret	1
272043245	75720	449,977	370,165	449,977	370,165	NC	Hyde	1
270316686	11748	31,280,860	24,684,889	31,280,860	24,684,889	NC	Onslow	1
270793596	29432	1,645,799	1,318,337	1,645,799	1,318,337	FL	Brevard	1
271174930	43577	37,852,590	25,103,357	29,727,868	23,582,129	GA	Chatham	3
271510023	55985	3,883,775	2,843,004	3,472,143	2,717,010	FL	Citrus	3
271603480	59437	382,351,149	337,569,506	382,351,149	337,569,506	NC	Onslow	1
271822005	67541	35,089,238	27,401,797	35,089,238	27,401,798	SC	Charleston	1
272247223	83268	19,016,033	14,172,995	15,863,640	13,331,627	FL	Palm Beach	4
270696983	25829	1,245,603	1,022,533	1,245,603	1,022,533	NC	Dare	1
271355090	50250	20,840,701	16,403,180	20,840,701	16,403,180	SC	Beaufort	1
271369306	50773	426,109	295,489	398,666	283,146	FL	Okaloosa	1
271736762	64379	20,391,491	16,939,560	20,391,491	16,939,560	NC	Carteret	1
272013437	74614	23,420,687	20,880,347	23,420,687	20,880,347	NC	Hyde	1
271189840	44131	155,307,449	131,715,866	143,950,817	124,610,946	SC	Horry	1
272054477	76131	12,817,792	10,723,068	12,312,882	10,575,234	NC	Dare	1
272078899	77036	15,658,153	11,772,613	13,765,466	11,260,485	NC	Brunswick	1
272112664	78273	38,947,133	30,309,333	37,950,968	29,905,942	SC	Horry	1
272490126	92241	10,135,772	8,522,733	10,135,772	8,522,733	NC	Hyde	1
270233181	8642	17,797,186	14,168,962	15,572,558	13,385,317	FL	Palm Beach	3
270513676	19050	39,791,819	35,531,646	39,791,819	35,531,646	NC	Dare	1
270690128	25581	64,630,713	52,896,145	64,630,713	52,896,145	NC	Carteret	2
270701859	26003	64,778	31,341	64,778	31,341	FL	Lee	2
271053789	39100	7,136,993	4,733,863	5,770,854	4,476,811	FL	Santa Rosa	4
271530749	56762	1,969,393	1,567,853	1,969,393	1,567,852	SC	Charleston	1
270014651	549	186,537,303	175,875,295	186,537,303	175,875,295	NC	Dare	3
270723227	26805	50,815,896	41,440,713	50,815,896	41,440,714	NC	Brunswick	1
270789973	29298	2,916,229	2,268,085	2,916,229	2,268,085	FL	Collier	1
272015885	74703	1,573,984,205	1,417,533,312	1,407,071,546	1,291,288,774	NC	New Hanover	3
272345694	86923	7,417,237	5,671,336	6,882,423	5,497,577	GA	Chatham	2
270527765	19566	225,879,069	192,463,890	225,879,069	192,463,890	NC	Dare	2
271447602	53666	143,503,378	120,687,196	143,503,378	120,687,196	NC	Pender	1
271486550	55122	90,868,429	62,314,545	73,431,609	57,248,382	FL	Palm Beach	3
272166927	80295	82,802,937	69,829,940	82,802,937	69,829,940	NC	Carteret	1
270218511	8095	770,795,010	723,238,738	640,430,263	616,608,255	NC	Hyde	4
270282403	10456	10,369,795	7,527,200	9,074,903	7,172,757	FL	Martin	1
270314746	11676	345,807,320	302,487,770	345,807,320	302,487,770	NC	Onslow	2
270580755	21537	288,929,135	256,650,847	263,490,286	238,088,614	FL	Monroe	3
270699859	25933	196,668,044	181,065,295	188,840,695	175,436,942	NC	Dare	3
271170779	43430	28,401	7,243	24,634	5,504	FL	Broward	3
271524247	56517	59,806,469	50,400,871	59,128,168	50,063,065	NC	Brunswick	1
270013547	506	2,152,138	1,839,812	2,152,138	1,839,812	NC	Dare	1
270047319	1754	45,860	25,954	42,553	23,495	FL	Monroe	1
270755800	28013	198,312,130	171,365,323	198,312,130	171,365,323	NC	Carteret	3
271085891	40284	892,059	662,351	815,552	632,338	FL	Miami-Dade	1
271546706	57351	65,244,187	57,092,416	65,244,187	57,092,416	NC	Hyde	4
272491493	92292	609,572	321,290	609,572	321,290	LA	Plaquemines	1
270807856	29947	62,842,212	57,034,613	62,842,212	57,034,613	NC	Dare	3
271137051	42175	58,580,845	39,970,360	48,298,227	37,592,669	FL	Sarasota	4
271398710	51853	23,422,875	15,681,242	18,943,274	14,755,167	FL	Charlotte	2
270309196	11468	2,103,217	1,551,950	1,936,227	1,483,378	FL	Wakulla	2
270365906	13568	63,776	37,185	52,554	30,484	SC	Charleston	1
270602025	22319	692,803,463	629,017,011	684,675,355	622,800,550	NC	Onslow	2
272479176	91837	100,292,623	83,102,647	100,292,623	83,102,648	FL	Collier	1
270411903	15278	4,371,715	3,854,159	4,371,715	3,854,159	NC	Dare	1
271555074	57658	64,277,821	55,125,446	64,277,821	55,125,446	NC	Dare	1
270269595	9984	57,484,272	51,952,666	57,484,272	51,952,666	NC	Dare	1
270328218	12178	6,788,546	5,361,090	6,788,546	5,361,090	NC	Carteret	1
271684724	62443	51,823,456	37,865,905	43,677,015	35,190,953	SC	Charleston	4
270267174	9899	2,650,659	2,126,712	2,439,960	2,093,990	MA	Barnstable	3
270680545	25228	54,485,358	44,070,522	54,485,358	44,070,522	NC	Carteret	2
270974475	36145	567,983	376,800	567,983	376,800	FL	Franklin	2
271373368	50921	22,455,875	14,122,575	16,241,152	12,948,150	FL	Lee	4
272461744	91200	52,494,131	48,112,694	52,494,131	48,112,694	NC	Dare	4
271294213	47983	65,965,114	57,690,735	65,965,114	57,690,735	NC	Dare	1
272063561	76472	282,924,752	234,830,626	231,074,591	200,364,228	NC	Onslow	3
272265691	83940	11,292,215	8,394,963	10,099,542	8,054,432	SC	Charleston	1
270390398	14476	557,257,847	493,913,735	550,832,173	489,343,007	NC	Brunswick	2
271881901	69739	18,850,950	15,038,219	17,957,249	14,734,015	SC	Georgetown	2
272070959	76744	377,004,791	326,403,633	372,681,677	323,540,512	NC	Brunswick	2

EventID	Year	GU_Loss_wDS	GR_Loss_wDS	GU_Loss_xDS	GR_Loss_xDS	LandfallState	LandfallCounty	SS_Intensity
272421358	89706	694,433	326,870	694,433	326,870	FL	Martin	2
270095384	3543	26,833,493	21,954,805	26,833,493	21,954,806	GA	Chatham	1
271818587	67416	55,534,930	47,461,315	55,534,930	47,461,315	NC	Brunswick	1
272077608	76988	130,735,607	102,105,877	119,373,626	96,770,455	SC	Charleston	3
272651201	98212	55,304,609	38,091,015	45,244,316	35,814,688	FL	Manatee	3
270940653	34888	12,670	4,069	12,670	4,069	AL	Baldwin	2
271928505	71475	1,596,137,126	1,408,185,828	1,402,394,645	1,270,862,621	NC	Brunswick	4
270112508	4179	4,603,782	3,549,016	4,603,782	3,549,016	NC	Brunswick	1
270218832	8107	1,615,580	1,270,200	1,552,087	1,252,173	SC	Beaufort	4
271634672	60583	510,901,361	470,914,733	510,901,361	470,914,733	NC	Carteret	4
271918622	71116	156,839,475	137,579,329	156,839,475	137,579,329	NC	Brunswick	1
272048306	75905	1,136,420	979,399	1,136,420	979,399	NC	Dare	1
270065847	2440	51,986,643	40,579,454	51,986,643	40,579,454	NC	Carteret	1
270188207	6966	5,123,625	4,478,020	5,123,625	4,478,020	NC	Dare	1
270328142	12175	52,369,668	34,893,996	37,440,361	30,771,283	SC	Charleston	2
270464867	17241	9,712,889	7,788,875	9,171,535	7,649,516	FL	Monroe	1
270573120	21251	176,624,190	138,078,497	169,581,622	134,654,254	SC	Charleston	3
271018449	37785	609,884	522,716	609,884	522,716	NC	Dare	1
272173626	80548	19,215,891	13,144,037	13,765,337	12,255,696	NJ	Monmouth	4
272337559	86625	27,336,244	22,372,560	27,336,244	22,372,560	FL	Monroe	3
270014499	543	1,133,423	841,846	1,018,085	817,397	RI	Washington	3
270210337	7792	201,538,490	170,032,751	201,538,490	170,032,752	NC	Hyde	2
270677769	25127	116,027,493	108,899,269	116,027,493	108,899,270	NC	Dare	3
272354283	87240	60,141,074	54,367,309	60,141,074	54,367,309	FL	Miami-Dade	1
272693604	99776	227,265	127,043	227,265	127,043	FL	Wakulla	1
271220702	45272	3,347,704,583	2,952,729,806	2,757,604,381	2,591,184,899	NC	Brunswick	4
272211883	81953	2,648,888,641	2,331,646,344	2,178,058,231	2,028,185,445	NC	Brunswick	4
270667470	24741	617,698,277	500,648,337	448,812,525	395,289,425	FL	Collier	4
271394737	51706	29,447,845	24,200,190	29,447,845	24,200,190	FL	Miami-Dade	1
271436973	53274	197,973,432	179,205,596	185,117,313	170,097,389	FL	Indian River	3
272025764	75074	2,907,478	2,422,112	2,907,478	2,422,112	SC	Charleston	1
272422328	89742	5,385,786	3,743,119	4,995,112	3,587,395	FL	Okaloosa	2
272627375	97329	13,651,678	10,547,011	13,651,678	10,547,011	NC	Onslow	1
270075286	2796	37,902,167	28,193,228	34,123,898	26,835,637	FL	Volusia	4
270318829	11830	26,154,337	17,938,945	20,893,989	16,894,888	FL	Pasco	2
270772260	28635	31,506,831	24,331,242	28,788,470	23,618,319	GA	Chatham	2
272094332	77603	676,885	574,515	676,885	574,515	NC	Dare	1
272447513	90667	414,072,286	323,731,947	307,812,779	265,695,624	FL	Collier	4
270334588	12410	22,566,177	19,086,924	22,566,177	19,086,924	NC	Dare	2
271092724	40544	1,313,017	977,470	1,313,017	977,470	FL	Brevard	1
271200865	44539	288,961,483	274,823,791	288,961,483	274,823,791	NC	Hyde	3
271555834	57684	27,751,193	21,849,004	27,751,193	21,849,004	NC	Carteret	1
270655859	24315	16,065,983	12,411,441	16,065,983	12,411,441	SC	Beaufort	1
271121940	41621	81,822,004	71,663,803	81,822,004	71,663,804	NC	Hyde	3
271143740	42425	8,476,469	6,956,955	8,476,469	6,956,955	FL	Collier	1
272592029	95998	17,653,734	15,177,903	17,653,734	15,177,903	NC	Hyde	4
271822957	67578	1,775,106,212	1,554,461,638	1,484,344,550	1,368,639,463	NC	Onslow	4
270087250	3245	35,139,407	29,259,861	35,139,407	29,259,861	SC	Charleston	2
270223033	8263	30,826,359	25,721,258	30,826,359	25,721,258	NC	New Hanover	1
270525217	19474	186,336,994	158,136,977	184,201,454	156,791,051	SC	Horry	2
271088607	40387	507,118,838	449,751,562	482,462,853	431,124,798	FL	Monroe	4
271373047	50909	25,960,945	22,215,050	24,291,869	21,605,738	FL	Collier	1
272159270	80003	10,528,226	7,041,667	8,087,162	6,596,492	FL	Sarasota	3
272303298	85354	117,458,179	90,688,442	107,293,665	87,218,152	SC	Charleston	2
272356434	87317	65,229,781	53,475,051	65,229,781	53,475,051	FL	Monroe	1
270367542	13628	88,400,023	82,044,980	88,400,023	82,044,980	NC	Dare	1
270477194	17700	90,197,741	75,837,266	90,197,741	75,837,266	NC	Brunswick	1
271439655	53373	17,006,590	15,230,620	17,006,590	15,230,620	NC	Dare	3
271778868	65945	123,107,052	105,176,579	123,107,052	105,176,580	FL	Miami-Dade	1
270498521	18487	1,770,638	1,409,622	1,770,638	1,409,622	SC	Beaufort	1
271382857	51272	100,132,149	80,194,996	97,565,265	79,375,995	SC	Charleston	2
271989835	73733	583,188,842	463,607,782	429,236,724	369,957,535	FL	Sarasota	3
272153339	79785	137,336,974	116,398,693	137,336,974	116,398,693	NC	Brunswick	1
270821049	30436	81,459,295	70,140,074	73,652,165	66,123,057	NC	Currituck	2
271129677	41903	5,326,061	4,172,994	5,326,061	4,172,994	SC	Charleston	1
271646945	61044	64,668	27,867	64,668	27,867	FL	Palm Beach	1
271637025	60675	5,431,133	4,311,318	5,431,133	4,311,320	GA	Chatham	2
270195477	7247	43,393,340	36,232,755	43,393,340	36,232,756	NC	Carteret	1
270637078	23626	90,397	44,409	90,397	44,409	LA	St. Mary	1
271690216	62647	583,965,858	560,013,104	583,965,858	560,013,104	NC	Dare	3
270066023	2446	4,258,565	3,142,704	3,870,482	2,994,326	FL	Collier	3

EventID	Year	GU_Loss_wDS	GR_Loss_wDS	GU_Loss_xDS	GR_Loss_xDS	LandfallState	LandfallCounty	SS_Intensity
270387362	14359	2,613,202	1,996,378	2,583,795	1,985,080	MS	Jackson	3
270585973	21728	604,585	441,532	589,172	436,410	LA	Plaquemines	3
270599207	22214	6,413,199	4,973,097	6,249,623	4,910,553	FL	Levy	2
270208504	7727	1,227	631	1,169	596	FL	Miami-Dade	2
271272163	47171	150,123,027	138,093,391	146,264,069	135,402,777	NC	Hyde	2
271836244	68062	210,568,792	171,509,204	208,162,740	170,312,570	NC	Carteret	2
270470320	17448	60,512,544	46,667,439	58,115,538	45,856,722	SC	Charleston	2
270913304	33862	98,841,206	92,571,285	98,841,206	92,571,285	NC	Dare	3
271939253	71864	1,353,825	809,448	1,353,825	809,448	SC	Charleston	1
272230395	82643	195,167,949	159,003,527	195,167,949	159,003,527	NC	Carteret	2
270332440	12331	161,887,815	138,795,950	161,887,815	138,795,950	NC	Carteret	2
271513018	56095	1,291,570,155	1,228,764,560	1,155,735,230	1,132,871,621	NC	Hyde	4
270345118	12804	394,392,495	313,047,394	348,821,210	288,150,417	SC	Charleston	3
270819471	30380	670,099,352	600,868,132	631,528,035	572,006,116	NC	New Hanover	3
272146826	79550	7,463,309	5,112,344	6,749,996	4,741,568	FL	Broward	3
270099438	3690	118,068	70,788	101,301	56,194	NJ	Atlantic	1
270479021	17765	113,218,580	98,224,144	113,218,580	98,224,144	NC	Dare	1
271031441	38268	273,088,048	213,774,437	253,074,503	203,124,279	SC	Charleston	3
271906224	70653	491,203,906	418,270,344	424,474,967	371,449,436	NC	Onslow	3
272636389	97666	28,592,814	22,212,145	25,850,475	21,111,591	FL	Miami-Dade	3
272681840	99349	1,189,718	1,006,010	1,189,718	1,006,010	NC	Hyde	1
270730440	27073	418,392,775	362,551,154	368,120,620	327,034,968	SC	Charleston	3
271051836	39027	89,954,589	76,005,405	73,046,600	66,586,463	FL	Miami-Dade	1
271378802	51121	51,603,490	46,232,216	51,603,490	46,232,216	NC	Dare	1
271496138	55479	27,883,139	21,765,242	26,322,511	21,270,476	FL	Lee	1
272249258	83346	128,399,344	116,493,576	128,399,344	116,493,576	NC	Dare	3
270871843	32325	81,920,565	71,580,847	81,920,565	71,580,847	SC	Horry	1
270926128	34345	24,054,765	20,774,529	24,054,765	20,774,529	NC	Carteret	1
271846054	68427	8,758,502	6,742,352	8,758,502	6,742,353	SC	Charleston	2
271854815	68746	41,244,828	34,821,643	41,244,828	34,821,643	NC	Dare	1
271947565	72170	181,551,889	158,038,950	172,849,505	152,422,899	NC	Carteret	2
272690181	99654	347,370	290,480	347,370	290,480	FL	Volusia	2
271130415	41931	147,719,850	124,822,792	147,719,850	124,822,792	NC	Carteret	2
271437560	53295	25,896,444	23,118,489	25,896,444	23,118,489	NC	Currituck	1
271765374	65452	1,032,004,847	903,286,452	906,729,450	814,831,518	SC	Horry	4
272045057	75784	10,423,546	9,080,027	10,423,546	9,080,027	NC	Dare	1
270594063	22028	6,633	3,100	6,633	3,100	TX	Jefferson	3
271149602	42645	180,476,698	154,871,038	180,476,698	154,871,038	NC	Onslow	1
271300912	48237	42,376,401	34,387,823	42,376,401	34,387,824	SC	Charleston	2
270607164	22507	56,848,896	45,210,683	52,696,356	43,193,405	NC	Pender	1
271700175	63015	187,584,991	175,019,156	175,407,018	165,927,247	NC	Dare	2
272576723	95443	1,207,830,041	953,828,861	908,267,585	781,438,765	SC	Charleston	4
270668172	24769	419,058,717	324,489,026	334,843,577	281,702,061	SC	Charleston	4
271159908	43021	110,703,246	94,394,541	105,377,076	91,176,957	SC	Charleston	2
271199602	44493	493,126	281,805	493,126	281,805	FL	Martin	1
271283878	47606	26,363,857	21,215,435	26,363,857	21,215,435	NC	Carteret	1
271371385	50847	15,289,908	12,326,183	15,289,908	12,326,183	NC	New Hanover	1
272536577	93967	219,526,422	198,563,391	219,526,422	198,563,391	NC	Carteret	2
270832893	30877	1,809,004	1,461,118	1,678,716	1,435,639	MA	Dukes	3
271474558	54674	22,951,827	17,486,769	22,043,263	17,171,410	FL	Bay	3
271492158	55329	2,305,386	2,015,268	2,305,386	2,015,268	NC	Dare	2
272300007	85232	58,274,236	48,971,569	58,274,236	48,971,569	NC	Hyde	1
270293357	10876	2,987,600	2,430,327	2,987,600	2,430,327	SC	Charleston	3
270526779	19531	467,167,249	401,863,718	454,716,538	393,401,039	NC	Carteret	3
270937441	34768	20,966,839	16,390,694	20,431,522	16,206,492	SC	Charleston	3
271314480	48745	73,302,415	61,177,482	73,302,415	61,177,482	NC	Pender	1
271720612	63790	586,866,229	518,150,850	517,761,573	469,214,466	SC	Georgetown	3
272070434	76726	1,241,992,825	1,123,379,906	1,139,957,595	1,048,011,052	NC	Brunswick	3
271203446	44629	33,305,312	30,204,299	33,305,312	30,204,299	NC	Dare	2
271498458	55565	25,191,268	18,805,937	23,178,535	17,989,080	NC	Carteret	1
272374045	87959	2,822,557	2,232,873	2,619,427	2,181,689	FL	Monroe	4
272566093	95056	54,095,547	43,253,172	54,095,547	43,253,173	SC	Horry	2
270073046	2713	89,956,907	72,598,094	89,956,907	72,598,094	NC	Onslow	1
270105179	3906	705,552,607	616,239,884	687,006,002	603,315,610	NC	New Hanover	2
270148686	5508	5,813,027	4,537,924	5,813,027	4,537,925	GA	Chatham	1
270153086	5672	389,159,279	330,755,895	357,741,883	310,563,000	NC	Brunswick	2
272681522	99338	91,726	23,351	91,726	23,351	FL	Flagler	1
270927535	34398	175,540,726	138,161,202	159,232,585	129,760,896	NC	Onslow	1
271172915	43504	19,859	11,895	17,844	10,516	FL	Monroe	1
272050443	75985	1,450,490	1,098,153	1,335,562	1,062,284	FL	Monroe	4
272189085	81129	1,203,546,281	1,107,051,053	1,133,708,946	1,055,956,958	NC	Brunswick	3

EventID	Year	GU_Loss_wDS	GR_Loss_wDS	GU_Loss_xDS	GR_Loss_xDS	LandfallState	LandfallCounty	SS_Intensity
271036358	38451	573,801,802	500,334,677	573,801,802	500,334,678	NC	Onslow	2
271221064	45284	357,661,860	313,339,882	324,051,685	290,910,356	FL	Sarasota	3
270851205	31567	372,752,320	309,396,484	334,572,566	284,498,699	NC	Carteret	2
271271051	47130	37,026,724	29,457,998	35,558,287	28,793,966	FL	St. Lucie	4
272122428	78643	35,183,144	31,654,903	35,183,144	31,654,903	NC	Dare	1
271497545	55532	348,342,253	310,026,335	348,342,253	310,026,335	NC	Dare	3
271617139	59937	526,616	444,184	526,616	444,184	NC	Dare	2
272617748	96971	70,380,277	52,776,128	57,908,185	46,987,937	FL	Pinellas	2
270252822	9375	4,836,730	4,275,472	4,836,730	4,275,472	NC	Dare	1
270407981	15130	1,202,209	696,548	1,188,690	687,948	LA	Jefferson	3
270875353	32455	50,684,239	36,899,779	45,105,168	34,992,877	GA	Chatham	3
270982036	36428	366,294,997	316,479,839	366,294,997	316,479,839	NC	New Hanover	2
272375355	88007	65,169,958	60,595,798	65,169,958	60,595,798	NC	Hyde	2
272380074	88183	2,774,829	2,058,446	2,335,242	1,921,307	FL	Manatee	3
272665955	98761	1,486,498	892,102	1,162,287	758,172	FL	Flagler	3
270004050	154	7,104,724	6,264,881	7,104,724	6,264,881	NY	Suffolk	1
270085009	3160	82,680	37,609	82,680	37,609	FL	Palm Beach	1
270484507	17964	460,003	385,201	460,003	385,201	NC	Hyde	1
271485355	55078	778,474	435,951	619,433	334,892	TX	Galveston	4
271862031	69021	862,898	566,026	840,915	552,621	FL	Pinellas	1
270088688	3299	28,667,841	22,792,015	28,667,841	22,792,015	SC	Charleston	2
270422533	15671	18,928,739	15,107,337	18,928,739	15,107,337	FL	Miami-Dade	2
271060239	39339	100,845,569	83,599,225	100,845,569	83,599,225	NC	Carteret	1
271291835	47898	7,864,960	6,911,411	7,864,960	6,911,411	NC	Dare	1
272206203	81747	3,372,969	2,891,617	3,335,003	2,885,762	VA	Accomack	1
270149775	5550	31,206,710	25,327,535	31,206,710	25,327,536	FL	Collier	1
271363128	50544	289,430,214	198,523,286	207,765,307	168,024,716	FL	Pasco	4
272036348	75463	68,353,437	49,659,653	59,777,834	47,246,979	AL	Mobile	4
270245560	9101	70,821	38,570	65,726	35,211	AL	Baldwin	3
270551767	20446	7,057,121	5,895,873	7,057,121	5,895,873	FL	Collier	1
270722752	26788	1,029,677,260	943,052,149	952,602,655	883,703,975	SC	Horry	2
270951630	35305	87,913,294	70,318,304	80,342,334	67,334,846	FL	Monroe	1
271210959	44907	849,986,711	707,174,323	731,875,334	632,911,680	NC	Carteret	3
271305187	48399	55,081,458	47,678,486	55,081,458	47,678,486	SC	Horry	1
271317593	48860	363,294,326	312,289,745	348,429,918	302,103,482	NC	Carteret	2
271614519	59841	12,710,724	11,302,062	12,710,724	11,302,062	NC	Dare	1
272508817	92931	726,165	518,024	673,769	495,043	LA	Terrebonne	3
270428992	15905	41,341,966	35,678,979	41,341,966	35,678,979	NC	Carteret	2
270841510	31207	73,313,670	61,713,495	73,313,670	61,713,495	FL	Broward	1
271010806	37502	90,606,701	81,544,689	90,606,701	81,544,689	NC	Hyde	1
271114352	41344	147,342,236	121,623,503	147,342,236	121,623,503	NC	Pender	1
270264955	9819	12,905,362	10,122,190	12,905,362	10,122,190	NC	Onslow	1
270408600	15152	15,287,442	11,415,792	13,609,750	10,945,919	FL	Collier	2
270431096	15983	64,239,850	49,940,961	59,545,523	47,648,649	NC	Pender	1
270463177	17179	135,292,010	125,487,157	135,292,010	125,487,157	NC	Dare	1
270487200	18065	809,213	481,570	809,213	481,570	FL	Taylor	1
271145893	42507	330,399,375	305,894,438	288,642,256	273,916,911	NC	Hyde	4
271150220	42666	28,705,365	20,520,979	24,009,967	19,517,241	FL	Miami-Dade	4
271214470	45038	22,171,911	17,387,396	22,171,911	17,387,396	NC	Onslow	1
271379494	51148	20,653,089	14,801,898	18,011,194	13,938,091	FL	Brevard	3
271447615	53667	274,145,808	235,368,322	274,145,808	235,368,322	NC	Brunswick	1
271998533	74055	21,834,271	19,072,174	20,975,069	18,827,912	NC	Dare	2
270785750	29142	30,756	6,600	27,462	5,244	LA	Iberia	4
270500872	18581	19,016	9,964	16,875	8,653	FL	Taylor	2
270767342	28448	246,950	195,287	246,950	195,287	NY	Suffolk	1
271126683	41794	469,880	355,878	414,793	342,611	FL	Nassau	2
271985187	73568	747,411,245	606,579,742	652,491,927	552,567,114	SC	Charleston	4
272285573	84689	346,055,729	307,212,740	346,055,729	307,212,741	SC	Horry	2
270379287	14053	6,192,012	5,313,722	6,192,012	5,313,722	NC	Hyde	1
271103762	40953	48,548,006	36,122,952	41,321,476	33,624,184	FL	Collier	3
271429326	52992	260,388,591	220,955,459	243,274,094	209,727,681	SC	Horry	2
271601598	59367	1,161,904	991,209	1,161,904	991,209	NC	Hyde	1
270550361	20394	2,756,825	2,425,136	2,756,825	2,425,136	NC	Dare	1
270656037	24321	153,098,341	130,933,081	151,348,567	129,858,671	NC	Carteret	2
271673621	62033	13,491,935	11,986,785	13,491,935	11,986,785	NC	Dare	1
270187349	6934	1,188,562,679	1,102,741,294	1,129,621,678	1,056,305,828	NC	Carteret	2
270441029	16358	665,341	491,974	601,829	465,528	FL	Miami-Dade	3
270968662	35929	25,350,986	22,913,829	25,350,986	22,913,829	NC	Dare	1
272667559	98820	2,974,318	2,214,474	2,974,318	2,214,475	SC	Charleston	1
270694052	25726	16,623,709	14,752,259	16,623,709	14,752,259	NC	Dare	1
270988312	36663	128,028,979	101,925,573	124,727,470	100,456,714	FL	Collier	3

EventID	Year	GU_Loss_wDS	GR_Loss_wDS	GU_Loss_xDS	GR_Loss_xDS	LandfallState	LandfallCounty	SS_Intensity
271445193	53578	916,968,152	808,105,264	864,442,097	770,300,594	NC	Brunswick	3
271982369	73466	14,110,768	10,464,355	12,759,402	10,027,157	FL	Sarasota	2
272146922	79554	57,855,127	48,413,018	57,855,127	48,413,018	NC	Brunswick	1
272494856	92417	1,074,818,009	944,579,045	1,003,032,669	893,257,153	NC	Pender	3
270429485	15924	73,648,572	58,836,099	71,760,164	58,127,253	NC	Brunswick	1
270779758	28921	55,630,435	46,826,960	55,630,435	46,826,960	NC	Dare	1
270084486	3142	195,026	149,929	195,026	149,929	NC	Dare	1
271530621	56757	78,261,813	70,150,965	78,261,813	70,150,965	NC	Hyde	1
270494718	18342	3,201,290	2,675,263	3,201,290	2,675,263	NC	Hyde	3
270628169	23298	166,161,840	131,191,335	159,544,475	128,222,843	SC	Charleston	2
270432605	16039	551,121,490	457,253,193	486,866,490	415,803,937	SC	Charleston	4
270495313	18364	1,586,407,630	1,442,735,740	1,398,280,638	1,299,283,269	FL	Collier	3
272655772	98382	14,373,771	11,054,070	13,337,755	10,737,183	FL	Taylor	3
272085596	77281	54,966,458	36,811,799	41,274,333	33,615,185	FL	Lee	4
272621120	97096	15,005,745	12,315,633	15,005,745	12,315,633	SC	Charleston	1
270214862	7958	29,419,690	23,954,154	28,669,598	23,669,705	NC	Brunswick	1
271909411	70773	6,939,365	5,468,940	6,939,365	5,468,943	SC	Charleston	1
272541788	94161	4,088,231	3,571,043	4,088,231	3,571,043	NC	Dare	2
271376476	51036	85,953,133	72,076,123	85,953,133	72,076,123	NC	Carteret	2
271566594	58073	94,613,754	79,285,105	90,096,197	77,034,982	NC	Carteret	2
272259544	83716	114,136	38,649	114,136	38,649	FL	Wakulla	1
272570024	95201	345,257,116	313,788,511	336,163,834	307,080,663	SC	Horry	3
272608857	96637	15,176,006	11,795,303	15,176,006	11,795,303	SC	Charleston	1
270768676	28496	1,539,327,680	1,431,380,954	1,435,489,458	1,351,975,767	NC	Carteret	3
270994715	36902	9,440,051	7,357,757	9,440,051	7,357,757	FL	Santa Rosa	3
271046523	38831	244,831	144,140	235,211	137,745	MS	Jackson	2
271087158	40332	228,989,719	197,512,883	179,216,117	164,323,290	FL	Monroe	4
271355286	50257	45,246,270	37,657,203	45,246,270	37,657,203	NC	Hyde	2
270003335	128	890,482	420,179	890,482	420,179	GA	Camden	1
271108636	41134	4,705	731	3,990	468	FL	Broward	3
271684374	62430	1,280,667	719,297	972,590	560,721	FL	Bay	2
272142102	79377	72,065,940	62,166,571	72,065,940	62,166,571	NC	Hyde	2
272294266	85016	739,636	628,883	739,636	628,883	NC	Hyde	1
272462468	91226	98,500,793	84,931,117	98,500,793	84,931,117	NC	Dare	2
271452658	53852	310,777,720	289,931,866	302,748,658	283,683,836	NC	Carteret	3
270652047	24175	138,261,202	113,434,830	138,261,202	113,434,830	NC	Carteret	2
271405846	52115	29,291,636	25,974,999	29,291,636	25,974,999	NC	Hyde	1
272648572	98116	47,585,303	39,277,049	47,585,303	39,277,049	NC	Onslow	1
270769169	28515	19,999,680	16,673,458	19,999,680	16,673,458	NC	Brunswick	1
271458957	54087	428,878	248,023	428,878	248,023	AL	Baldwin	1
271750473	64897	960,283	826,269	960,283	826,269	NC	Dare	1
272041692	75663	2,555,248	2,027,846	2,555,248	2,027,846	SC	Charleston	1
272578622	95514	22,514,976	16,200,922	19,633,529	15,335,791	FL	Franklin	5
272617549	96963	198,644	103,798	198,644	103,798	SC	Charleston	1
270538945	19967	146,412,756	119,892,085	109,575,406	99,712,155	FL	Pinellas	3
272264903	83911	2,558,425	2,063,856	2,558,425	2,063,856	NC	Hyde	1
270136246	5052	5,197,385	4,245,841	5,197,385	4,245,841	SC	Beaufort	2
270314072	11651	138,717,121	119,257,399	138,717,121	119,257,399	NC	Carteret	2
270416204	15437	20,166,045	16,316,109	20,166,045	16,316,109	NC	Carteret	2
270918588	34061	725,322,243	610,492,347	643,505,237	557,228,624	NC	Carteret	3
271494630	55424	4,584,853	4,000,494	4,584,853	4,000,494	FL	Miami-Dade	1
272252077	83450	718,721,688	673,513,211	718,721,688	673,513,211	NC	Carteret	3
271524242	56517	390,468,443	324,151,732	385,968,989	321,588,587	NC	Carteret	2
272042510	75693	28,986,632	25,207,777	28,986,632	25,207,777	NC	Hyde	1
272498859	92565	473,740,001	452,535,748	473,740,001	452,535,748	NC	Hyde	3
272544511	94261	8,639,119	6,554,112	7,190,709	6,325,645	RI	Newport	3
272698858	99969	969,543,408	894,638,857	929,760,202	865,241,017	SC	Horry	2
270134611	4993	16,802,071	12,685,964	15,718,632	12,329,026	FL	Wakulla	3
270899104	33343	84,392,150	67,205,817	84,392,150	67,205,820	NC	Carteret	1
271267319	46993	27,947,441	24,585,397	27,947,441	24,585,397	NC	Hyde	1
271762555	65348	326,307,031	278,689,958	302,044,386	262,195,496	NC	New Hanover	1
272292535	84953	572,019	433,677	572,019	433,677	NC	Hyde	1
272386986	88441	15,776,009	10,090,613	11,301,505	9,456,896	FL	Monroe	4
270439027	16283	10,241,030	7,961,668	10,241,030	7,961,668	NC	Onslow	1
270218247	8086	58,498,016	50,052,193	58,498,016	50,052,193	SC	Georgetown	2
271550214	57480	77,393,095	54,536,388	63,627,164	51,998,898	FL	Santa Rosa	4
272487480	92142	1,950	566	1,540	464	LA	Plaquemines	3
272647784	98085	44,197,527	36,834,459	44,197,527	36,834,460	SC	Georgetown	1
270042073	1564	17,187,961	13,881,764	17,187,961	13,881,764	NC	Brunswick	1
270392255	14542	1,636,061	1,415,963	1,636,061	1,415,963	NC	Dare	1
271173630	43530	19,598	8,401	19,598	8,401	GA	Glynn	3

EventID	Year	GU_Loss_wDS	GR_Loss_wDS	GU_Loss_xDS	GR_Loss_xDS	LandfallState	LandfallCounty	SS_Intensity
272495769	92450	9,781,763	8,707,188	9,781,763	8,707,188	NC	Dare	3
272173640	80548	6,890,775	5,490,431	6,890,775	5,490,431	SC	Charleston	1
270488931	18128	801,104,686	761,300,208	735,965,042	706,820,750	NC	Dare	3
270692545	25673	142,236,609	121,601,417	142,236,609	121,601,417	FL	Monroe	1
271941086	71930	8,290,795	6,793,749	8,290,795	6,793,749	SC	Horry	1
272382988	88290	35,041,463	27,772,298	35,041,463	27,772,299	SC	Charleston	2
270790746	29328	6,953,457	5,409,920	6,624,099	5,305,161	FL	Charlotte	1
270806758	29908	299,741,906	261,204,157	299,741,906	261,204,158	FL	Monroe	2
270985493	36559	85,169,017	67,873,991	81,792,722	66,345,583	FL	Sarasota	1
270691853	25646	90,917,329	67,773,967	81,595,385	63,948,843	FL	Taylor	4
271053321	39083	36,007	16,008	28,707	13,751	FL	Miami-Dade	3
272190713	81188	984,712	684,175	777,428	522,824	NY	Nassau	3
272450824	90789	1,538,554,211	1,356,787,818	1,384,513,302	1,250,735,361	NC	Pender	3
272657949	98465	83,761,651	76,856,785	83,761,651	76,856,785	NC	Hyde	2
270112988	4197	27,319,178	23,772,952	27,319,178	23,772,952	NC	Dare	2
271023810	37977	708,471,362	628,557,889	641,946,511	579,169,087	NC	Brunswick	2
272043422	75725	250,064,220	208,387,808	250,064,220	208,387,808	NC	New Hanover	2
272089107	77412	160,910	77,324	160,910	77,324	FL	Duval	1
272526612	93602	18,633,916	15,807,393	18,633,916	15,807,393	NC	Carteret	1
270346554	12855	2,164,393,953	1,876,477,237	1,860,256,195	1,704,590,691	NC	New Hanover	4
270866115	32112	8,349,708	6,603,711	8,349,708	6,603,711	SC	Charleston	1
272670702	98934	20,491,809	15,753,062	20,259,512	15,664,628	GA	Chatham	2
271534057	56880	46,714,139	33,877,540	40,692,872	31,824,383	GA	Camden	3
270778057	28857	19,643,574	16,557,701	19,643,574	16,557,701	NC	Dare	1
272008279	74421	4,955,230	4,319,872	4,955,230	4,319,872	NC	Dare	1
270344506	12782	62,564,634	51,485,566	62,564,634	51,485,566	FL	Lee	1
270232695	8622	16,004,153	13,854,965	16,004,153	13,854,965	NC	Dare	1
271386708	51417	53,408	33,533	52,054	32,707	FL	Indian River	2
270240438	8912	158,653,548	133,205,142	158,653,548	133,205,142	NC	Onslow	1
271416895	52526	27,880	13,522	24,318	11,728	MS	Harrison	2
271706351	63250	39,231,214	33,000,543	39,231,214	33,000,543	SC	Horry	1
272125939	78774	18,779,551	14,233,602	16,578,827	13,672,805	FL	Manatee	3
272417650	89569	74,186,572	60,360,482	74,186,572	60,360,483	NC	Carteret	1
270181051	6700	701,869,383	621,406,129	673,254,485	601,795,281	SC	Horry	3
270776644	28805	4,028,266	2,940,473	3,836,978	2,854,554	MS	Harrison	3
271758971	65212	38,756,287	32,779,740	38,756,287	32,779,740	SC	Horry	1
272262752	83834	531,874,929	454,812,668	517,836,191	445,943,085	NC	Carteret	2
270103124	3829	10,948,544	8,769,115	10,948,544	8,769,115	GA	McIntosh	3
270412375	15295	83,027,511	71,685,859	83,027,511	71,685,859	NC	Dare	3
271105235	41007	73,739,605	59,486,250	63,976,918	54,656,908	FL	Monroe	2
272137354	79204	135,071,688	120,829,390	135,071,688	120,829,390	NC	Hyde	2
271624369	60202	23,690,691	17,619,523	21,651,608	16,859,114	FL	Indian River	3
271779507	65968	314,334	187,109	284,392	165,536	FL	Palm Beach	3
270944661	35041	3,561,683	3,115,670	3,561,683	3,115,670	NC	Dare	1
271835457	68032	176,623,490	142,506,964	150,145,615	128,442,607	NC	Carteret	1
271860075	68944	1,748,949	1,379,668	1,582,275	1,350,904	NY	Suffolk	3
271705268	63207	615,085	434,291	566,286	412,035	FL	Brevard	2
270266650	9880	93,750,637	78,158,408	93,750,637	78,158,408	NC	Pender	1
271990400	73753	4,184,349	3,249,634	4,137,368	3,234,079	FL	Flagler	2
272245778	83215	1,884,825	1,572,369	1,884,825	1,572,369	NC	Dare	1
270160818	5951	314,514	221,737	314,514	221,737	SC	Charleston	1
270675799	25053	89,376,077	78,861,814	80,232,446	73,670,501	NC	Dare	1
271182165	43844	2,449,088	1,921,787	2,449,088	1,921,787	SC	Charleston	1
272034126	75383	38,480,139	31,604,507	38,480,139	31,604,508	GA	Chatham	2
272083492	77203	3,022,740	2,325,017	3,022,740	2,325,017	GA	McIntosh	2
270695163	25766	2,373,354	1,995,359	2,373,354	1,995,359	NC	Dare	1
271305488	48410	2,207	1,099	1,648	834	FL	Martin	2
270856987	31782	104,070,271	80,264,385	92,180,507	76,041,553	SC	Georgetown	4
271773596	65758	758,702	485,238	758,702	485,238	FL	Santa Rosa	2
272682332	99367	101,135,370	84,781,496	101,135,370	84,781,496	SC	Horry	1
270451200	16741	116,007,830	107,783,761	114,690,996	106,891,576	NY	Suffolk	2
270980696	36381	2,164,435	1,828,209	2,164,435	1,828,209	NC	Dare	1
272686082	99501	3,366,771	2,522,925	3,328,915	2,508,335	FL	Volusia	3
270804704	29836	7,370,052	6,193,229	7,370,052	6,193,229	FL	Collier	1
271776563	65863	36,503,545	33,242,167	36,503,545	33,242,167	NC	Dare	4
272027153	75126	57,047,908	46,634,330	57,047,908	46,634,330	FL	Collier	2
270651554	24156	19,757,869	15,241,164	19,534,953	15,160,690	SC	Charleston	2
270694965	25759	90,021,515	75,776,352	90,021,515	75,776,352	NC	Carteret	1
270842717	31251	117,934,944	96,966,598	117,934,944	96,966,598	NC	Carteret	1
271019033	37805	38,011,973	31,837,825	38,011,973	31,837,825	FL	Collier	1
272249552	83357	8,942,968	6,050,831	7,857,418	5,653,531	MS	Jackson	4

EventID	Year	GU_Loss_wDS	GR_Loss_wDS	GU_Loss_xDS	GR_Loss_xDS	LandfallState	LandfallCounty	SS_Intensity
272183079	80904	174,718,843	152,209,932	174,718,843	152,209,932	FL	Nassau	2
270052018	1923	122,692,940	114,111,011	122,692,940	114,111,011	NC	Dare	1
270921552	34173	29,603	15,556	29,603	15,556	AL	Baldwin	1
270379907	14076	884,024,170	840,534,029	743,242,892	723,108,601	NC	Currituck	3
272438413	90333	59,486,739	47,483,628	57,127,104	46,831,622	SC	Beaufort	2
271059651	39317	31,752,421	20,765,278	24,658,330	19,462,332	FL	Palm Beach	4
271297821	48120	133,731	56,684	133,731	56,684	LA	Lafourche	1
271668886	61858	583,730,438	564,215,911	583,730,438	564,215,911	NC	Dare	3
271846408	68440	867,972,697	768,204,116	825,727,172	739,101,333	NC	Brunswick	3
272060054	76343	175,020,648	151,624,903	175,020,648	151,624,904	NC	Brunswick	1
272456081	90981	5,250,337	3,620,412	3,863,874	3,377,588	FL	Collier	1
272593656	96062	811,442,605	729,388,873	790,057,381	713,413,401	NC	New Hanover	2
270572701	21236	86,291	44,277	86,291	44,277	NC	Dare	1
270596191	22106	256,250,573	212,952,984	245,959,218	206,608,704	NC	Pender	2
272069838	76703	241,935,649	194,497,397	212,823,211	177,892,394	NC	Carteret	2
271855116	68757	11,556,679	10,222,787	11,556,679	10,222,787	NC	Dare	1
270938458	34806	111,833,400	87,773,754	104,603,117	85,029,964	SC	Charleston	3
271637754	60701	20,983,240	16,561,642	20,983,240	16,561,643	FL	Taylor	2
272179282	80763	24,898,401	19,921,133	24,898,401	19,921,133	GA	Chatham	2
271627276	60309	484,040	342,934	464,994	333,180	GA	Glynn	2
270403215	14952	1,158,315	987,341	1,158,315	987,341	NC	Dare	1
272344990	86899	3,918,811	2,729,058	3,918,811	2,729,058	SC	Charleston	1
272407837	89211	24,028,821	21,387,598	24,028,821	21,387,598	NC	Dare	1
270427143	15840	268,203,525	250,780,691	239,512,796	228,301,279	NC	Hyde	3
270888756	32951	185,188,109	171,515,856	176,314,356	165,016,982	NC	Hyde	1
271074404	39861	920,774,919	830,985,757	858,506,416	786,540,448	NC	Carteret	4
271384015	51317	1,997,238	1,595,190	1,997,238	1,595,190	NC	Carteret	1
272676262	99139	52,484,242	44,528,655	52,484,242	44,528,655	NC	Brunswick	1
272316765	85852	30,659	5,987	30,659	5,987	LA	Plaquemines	1
270794176	29453	15,946,123	14,218,796	15,946,123	14,218,796	NC	Dare	2
271458567	54072	410,026,420	385,485,536	410,026,420	385,485,536	NC	Hyde	2
271787965	66285	10,347,058	7,940,998	10,082,182	7,844,973	FL	Volusia	3
272433027	90133	68,143,450	43,395,652	51,426,432	39,634,324	FL	Levy	4
272510753	93001	54,958,014	50,782,912	54,958,014	50,782,912	NC	Dare	3
270674400	25001	58,038,652	46,433,033	58,038,652	46,433,033	SC	Charleston	2
271583198	58694	202,898,145	176,073,080	202,898,145	176,073,080	NC	Brunswick	1
272696928	99898	6,720,198	5,590,549	6,720,198	5,590,549	NC	Carteret	1
271003576	37237	33,062,947	30,105,957	33,062,947	30,105,957	NC	Dare	1
271080816	40092	92,139,601	78,050,647	92,139,601	78,050,647	NC	Onslow	1
271190159	44143	15,650,879	12,337,360	15,650,879	12,337,360	SC	Georgetown	1
271253272	46474	3,990,485	2,741,716	3,990,485	2,741,716	SC	Charleston	1
271256284	46586	6,881,976	6,093,133	6,881,976	6,093,133	NC	Hyde	1
271505626	55825	57,520,736	48,514,601	57,520,736	48,514,601	SC	Horry	1
271612884	59783	129,459	78,530	116,691	67,294	FL	Miami-Dade	3
271793213	66477	587,302,398	511,264,318	558,569,378	491,222,850	NC	Pender	2
271855800	68782	582,702	464,377	582,702	464,377	FL	Duval	3
270194974	7227	53,385	11,492	48,767	9,319	FL	Broward	2
270122480	4551	28,169,221	23,325,533	28,169,221	23,325,533	NC	Carteret	1
270811212	30071	2,101,472,269	1,885,828,336	1,883,188,224	1,734,861,587	NC	New Hanover	3
271108421	41127	290,133,724	234,305,703	276,163,700	227,259,135	NC	New Hanover	2
271163610	43159	7,085,122	5,310,400	6,748,018	5,186,030	SC	Beaufort	3
271192985	44247	33,482,280	26,245,606	33,482,280	26,245,606	NC	Carteret	1
270189441	7014	35,732,441	30,385,231	35,732,441	30,385,231	NC	Dare	1
270339135	12578	7,090,318	5,356,114	6,811,323	5,257,836	TX	Galveston	3
270495416	18368	414,564	197,883	394,819	183,033	TX	Brazoria	1
270890162	33003	8,201,639	6,192,907	7,992,767	6,108,065	SC	Charleston	1
271730225	64138	28,905,979	25,894,953	28,905,979	25,894,953	NC	Dare	1
272025350	75059	5,020,687	4,162,207	5,020,687	4,162,207	NC	Carteret	1
270725866	26904	107,837,674	89,828,736	107,837,674	89,828,736	NC	New Hanover	1
271121418	41602	7,958,529	5,467,483	6,718,935	5,119,599	FL	Monroe	2
271368831	50756	444,056,290	386,772,070	397,879,297	354,438,672	FL	Monroe	2
271401176	51941	1,996,925	1,385,794	1,720,931	1,301,657	FL	Brevard	3
271820307	67478	4,255,158	3,369,339	4,255,158	3,369,339	FL	Gulf	2
271957791	72556	67,288,986	56,683,211	67,288,986	56,683,211	NC	Brunswick	1
272059370	76317	4,019,340	3,052,946	3,794,224	2,968,256	FL	Bay	4
272390002	88551	21,578,663	19,158,587	21,578,663	19,158,587	NC	Hyde	1
272172162	80492	961,052	693,897	828,589	659,295	SC	Charleston	1
271461321	54176	9,836,424	7,179,813	8,570,046	6,775,865	FL	Franklin	4
271586009	58797	81,095,401	71,250,612	81,095,401	71,250,612	NC	Carteret	1
272087009	77333	2,663,092,713	2,279,945,156	2,050,200,292	1,894,340,635	SC	Charleston	4
272656662	98416	1,073,047,280	995,969,650	895,959,406	857,083,057	NC	Hyde	4

EventID	Year	GU_Loss_wDS	GR_Loss_wDS	GU_Loss_xDS	GR_Loss_xDS	LandfallState	LandfallCounty	SS_Intensity
270857408	31797	824,456	441,438	702,365	377,426	FL	Lee	3
271173312	43519	113,926	60,764	104,148	53,944	FL	Levy	1
271144319	42448	3,565,602	2,751,830	3,425,313	2,705,485	FL	Santa Rosa	3
271522313	56443	2,410,043	1,895,907	2,410,043	1,895,907	FL	Wakulla	4
271896488	70282	426,921,595	366,709,590	426,921,595	366,709,590	NC	New Hanover	2
272370853	87841	297,781,168	241,108,835	271,759,640	225,336,317	SC	Charleston	4
271859979	68940	40,744	13,286	40,744	13,286	SC	Charleston	1
270188270	6968	90,506,339	80,876,362	82,695,254	76,233,206	NC	Hyde	2
270277630	10281	242,352,280	204,397,385	213,340,988	185,823,290	NC	Brunswick	1
272150684	79690	14,965,497	12,226,828	14,965,497	12,226,828	SC	Beaufort	3
272644502	97961	336,337,630	275,494,894	271,788,030	237,213,412	FL	Miami-Dade	3
270376056	13936	84,929	37,144	84,929	37,144	NC	Dare	1
271284569	47632	59,516,902	50,378,434	59,516,902	50,378,435	NC	Brunswick	1
272146237	79527	114,611,197	99,632,149	114,611,197	99,632,148	NC	Carteret	2
270890074	33000	6,181,295	4,841,271	6,181,295	4,841,271	SC	Charleston	2
271483972	55025	587,878	427,691	581,266	424,911	FL	Collier	3
270333456	12368	20,861,071	15,944,541	20,861,071	15,944,541	SC	Horry	2
271509887	55979	95,723,225	77,209,322	90,318,353	74,343,620	SC	Charleston	2
270047654	1766	7,079,982	4,774,929	5,439,461	4,493,288	FL	Sarasota	4
270057148	2111	550,512,518	527,060,763	544,174,019	522,542,131	NC	Dare	3
270245957	9116	15,026	7,498	14,857	7,360	LA	Plaquemines	3
272229108	82594	124,978,175	105,279,313	124,978,175	105,279,313	NC	Carteret	2
270072449	2689	495,636	298,150	435,435	245,082	NJ	Atlantic	1
271219880	45240	13,383,128	11,082,361	13,383,128	11,082,361	FL	St. Johns	1
271843933	68349	751,029	583,104	751,029	583,104	NC	Carteret	1
272137155	79196	169,693,097	146,192,449	169,693,097	146,192,449	NC	Brunswick	1
272162668	80132	80,469,945	64,378,744	67,410,179	57,846,382	FL	Hernando	4
272216221	82111	52,580,459	42,154,966	52,580,459	42,154,966	FL	Franklin	3
270139340	5165	227,012,519	155,513,567	177,261,855	143,804,154	FL	Indian River	4
270238990	8855	38,209,084	34,492,926	38,209,084	34,492,926	NC	Hyde	1
271309048	48545	869,919,148	774,022,826	799,136,926	721,404,061	NC	Hyde	3
272661952	98614	241,996,098	202,260,661	241,996,098	202,260,661	NC	Brunswick	2
270571289	21185	109,202,409	83,397,003	92,625,610	76,929,055	FL	Sarasota	1
272326850	86223	610,473,913	550,765,778	594,321,183	538,735,458	NC	Carteret	3
271709389	63369	15,918,081	12,253,447	15,918,081	12,253,447	NC	Onslow	1
271790261	66371	18,905	9,660	16,435	8,365	FL	St. Johns	3
270971401	36028	13,288,597	10,440,842	13,288,597	10,440,844	FL	Bay	2
272199871	81518	25,706,119	19,520,595	22,148,905	18,236,034	FL	Collier	2
272518606	93300	316,931,618	272,690,170	316,931,618	272,690,171	NC	Carteret	3
272240097	83002	8,848,230	6,072,803	7,300,648	5,743,713	MS	Jackson	4
270021969	824	64,282,505	51,978,304	64,282,505	51,978,305	NC	New Hanover	1
270470940	17471	54,584,596	44,622,481	54,584,596	44,622,483	SC	Georgetown	1
270517730	19200	411,197	344,112	411,197	344,112	NC	Dare	1
271160695	43051	1,811,125	1,262,837	1,503,260	1,188,798	FL	Bay	1
271196989	44397	74,913,818	68,444,262	74,913,818	68,444,262	NC	Dare	1
271277724	47380	216,600	151,620	200,983	143,334	SC	Beaufort	1
271367853	50719	2,695,220	2,228,336	2,589,275	2,205,880	FL	Miami-Dade	2
270622584	23088	342,330,279	319,105,928	338,427,611	316,027,458	NC	Hyde	2
272228416	82567	109,136,817	98,064,704	109,136,817	98,064,704	NC	Hyde	2
272511900	93047	220,455,235	193,071,221	220,455,235	193,071,221	FL	Indian River	2
270230098	8525	348,056	153,688	328,547	142,571	FL	Miami-Dade	2
270776556	28802	263,180,175	225,306,709	263,180,175	225,306,709	NC	Hyde	2
271209998	44871	81,748,293	68,285,675	81,748,293	68,285,675	NC	Brunswick	1
270096818	3594	1,129,318,274	1,068,575,450	1,023,291,999	985,866,306	NC	Dare	3
270171802	6351	5,960,232	5,068,136	5,725,865	5,026,607	NY	Suffolk	2
270347054	12874	4,156,662	3,610,360	4,156,662	3,610,360	NC	Dare	2
270515919	19132	1,083,353,779	984,807,907	964,902,145	892,306,514	NC	Brunswick	3
270845117	31342	1,542,260	893,113	1,305,125	788,075	FL	Miami-Dade	3
272011560	74544	158,375,596	138,575,533	158,375,596	138,575,533	NC	Hyde	2
272260324	83746	355,503	250,797	309,998	230,656	FL	Charlotte	3
270060469	2236	117,555,745	90,650,717	105,513,024	86,316,410	FL	Monroe	2
270670690	24862	1,190,985	1,028,948	1,190,985	1,028,948	NC	Dare	1
271060232	39339	287,345,396	252,468,333	287,345,396	252,468,334	NC	Brunswick	1
271224267	45404	3,661,908	2,497,121	2,865,546	2,344,437	FL	Pinellas	1
271626268	60273	128,529,139	111,692,642	128,529,139	111,692,642	NC	Onslow	1
272114768	78353	7,748,596	6,000,297	7,748,596	6,000,298	GA	McIntosh	2
270365539	13555	110,989,727	79,336,758	91,399,933	73,009,392	AL	Baldwin	5
271385390	51368	14,207,244	10,610,614	12,913,016	10,021,756	FL	Duval	3
271706844	63269	83,600,759	71,908,316	68,900,744	63,213,613	FL	Broward	2
272348523	87028	84,302,209	66,041,039	75,219,804	60,538,045	NC	Carteret	3
270568500	21080	133,985,271	121,038,170	133,985,271	121,038,170	NC	Hyde	1

EventID	Year	GU_Loss_wDS	GR_Loss_wDS	GU_Loss_xDS	GR_Loss_xDS	LandfallState	LandfallCounty	SS_Intensity
270767034	28437	92,235	49,346	92,235	49,346	MS	Hancock	1
271412574	52366	167,044,956	154,734,776	167,044,956	154,734,776	NC	Dare	2
272146333	79531	76,823	27,054	73,152	24,482	AL	Baldwin	2
270401707	14897	62,674,912	49,859,430	61,067,339	49,375,175	SC	Charleston	2
270450715	16723	90,630,494	72,677,327	81,578,231	68,088,792	GA	McIntosh	3
270875449	32459	21,130,864	18,598,186	20,592,029	18,403,095	FL	Brevard	1
271864880	69124	53,758,443	44,750,229	53,758,443	44,750,229	NC	Carteret	1
271886762	69915	495,374	404,953	495,374	404,953	NC	Carteret	2
272170477	80428	135,669,436	123,155,269	125,802,301	116,596,286	NC	Dare	2
270112670	4186	16,888,637	13,950,864	16,888,637	13,950,864	SC	Horry	1
272414578	89458	750,676,075	669,022,928	676,867,537	614,840,281	SC	Horry	2
272586205	95791	50,431,734	44,934,223	50,431,734	44,934,223	NC	Hyde	1
270797636	29576	68,282	18,265	66,527	17,290	FL	Okaloosa	1
272426195	89884	5,418	1,192	5,418	1,192	MS	Hancock	2
270832171	30851	78,255,737	60,787,553	78,255,737	60,787,553	SC	Beaufort	2
272565006	95017	34,608,866	26,939,533	34,608,866	26,939,533	SC	Charleston	1
272582877	95669	14,148,589	11,567,932	14,148,589	11,567,932	SC	Charleston	1
272378102	88107	15,057,037	12,017,539	15,057,037	12,017,539	NC	Pender	1
270130387	4838	4,287,527	2,837,308	3,521,043	2,617,667	LA	Jefferson	1
272471395	91556	65,637,334	50,461,649	55,844,439	46,351,275	FL	Miami-Dade	3
270527477	19557	29,008,094	22,976,417	29,008,094	22,976,417	NC	Carteret	1
270258970	9602	132,091,328	120,162,203	132,091,328	120,162,203	NC	Hyde	2
271898967	70377	421,598,595	376,231,208	397,327,437	358,427,150	NC	Carteret	3
272115554	78382	240,178,385	225,623,971	240,178,385	225,623,971	NC	Hyde	2
270806433	29897	999,393	493,326	988,119	485,776	TX	Galveston	2
272564799	95008	735,369,568	644,888,947	693,339,667	615,707,818	NC	Brunswick	3
270533888	19784	63,757,802	58,802,421	63,757,802	58,802,421	NC	Dare	2
270636706	23613	346,376,289	305,501,658	285,326,516	260,594,582	SC	Charleston	4
271898857	70373	945,078	801,629	945,078	801,629	MD	Worcester	1
270767866	28467	95,335	51,622	95,335	51,622	SC	Beaufort	2
271569965	58193	22,701	13,364	22,701	13,364	NC	Hyde	1
272170079	80412	16,256	8,282	16,075	8,162	FL	Wakulla	3
271040178	38598	1,535,599	1,048,961	1,226,505	934,189	FL	Palm Beach	4
271208321	44807	808,277,722	728,665,228	768,264,121	698,237,182	NC	Onslow	2
272391940	88623	46,128,623	33,671,303	37,150,878	30,947,845	FL	Sarasota	3
272531029	93766	61,860,290	52,516,865	61,860,290	52,516,865	NC	Dare	1
270106085	3939	167,157,338	136,098,158	150,963,342	127,037,213	FL	Collier	2
270765849	28391	273,100,932	232,684,961	252,415,561	219,384,941	NC	Onslow	1
271480874	54909	253,777,049	212,636,714	253,777,049	212,636,714	NC	New Hanover	1
271575375	58395	152,693,735	138,353,226	146,629,670	134,304,750	NC	Carteret	2
270363052	13462	254,236,245	234,324,829	225,076,992	212,072,968	NC	Dare	3
270928161	34420	5,074,891	3,328,082	4,874,492	3,227,896	FL	Martin	2
271461703	54190	206,475,338	190,760,751	204,122,419	189,045,074	NC	Hyde	3
270899963	33377	139,036	66,550	139,036	66,550	FL	Indian River	1
270536952	19894	1,575,180	1,382,929	1,575,180	1,382,929	NC	Dare	1
270666361	24701	11,918,482	9,093,465	10,969,208	8,741,428	FL	Palm Beach	3
271453062	53867	244,692,291	211,323,916	244,692,291	211,323,916	NC	Brunswick	1
271554954	57653	159,746	96,803	143,951	83,583	FL	Palm Beach	3
271918876	71125	100,860,781	88,928,376	100,860,781	88,928,377	NC	Brunswick	1
272580979	95599	5,630,886	3,811,381	4,708,478	3,575,585	FL	Brevard	3
272660054	98544	496,568	375,981	496,568	375,981	NC	Carteret	1
270059517	2202	17,732,203	11,904,618	14,214,276	11,106,584	AL	Baldwin	4
270398879	14792	33,795,897	28,083,554	33,795,897	28,083,554	FL	Collier	1
270640931	23769	10,676,784	8,618,131	10,676,784	8,618,131	FL	Monroe	1
271084797	40242	315,575,945	303,915,799	315,575,945	303,915,799	NC	Dare	4
272600166	96312	68,959,340	58,921,477	68,959,340	58,921,477	FL	Collier	1
271084995	40249	103,413,448	84,096,716	98,466,513	81,670,202	FL	Collier	3
271649700	61145	596,578	485,900	568,277	481,361	NY	Nassau	2
271937588	71806	1,134,324,630	998,476,994	1,039,579,683	931,612,952	NC	Carteret	3
272272814	84209	1,492,881	1,047,697	1,492,881	1,047,697	FL	Palm Beach	2
270020483	767	4,500,207	3,947,139	4,500,207	3,947,139	NC	Dare	1
270442404	16410	10,509,915	8,222,482	10,509,915	8,222,482	SC	Georgetown	1
270514602	19084	27,473,630	21,395,303	25,938,399	20,911,640	FL	Levy	3
271251580	46412	228,190,514	150,486,928	167,140,498	133,942,035	FL	Manatee	5
270507240	18813	23,310,442	18,622,756	23,310,442	18,622,756	SC	Horry	1
271482891	54984	39,931,120	31,436,677	39,931,120	31,436,677	SC	Georgetown	1
271409490	52249	239,244,995	210,942,441	233,044,499	206,596,435	NC	Brunswick	1
272221733	82316	135,054,515	115,939,320	131,567,404	113,880,387	SC	Georgetown	2
272307087	85497	10,953,584	9,706,467	10,953,584	9,706,467	NC	Dare	2
270311460	11556	10,249,237	9,078,673	10,249,237	9,078,673	NC	Dare	1
270419302	15554	1,182,045,697	1,015,162,967	1,009,915,338	894,520,211	NC	Brunswick	3

EventID	Year	GU_Loss_wDS	GR_Loss_wDS	GU_Loss_xDS	GR_Loss_xDS	LandfallState	LandfallCounty	SS_Intensity
270628399	23306	81,234,211	66,977,756	68,666,119	60,606,289	FL	Monroe	3
270716128	26538	456,241,345	394,553,715	339,982,657	309,329,518	FL	Lee	3
270980337	36366	727,156	431,589	727,156	431,589	MS	Jackson	2
272097176	77708	32,429,165	21,320,657	25,488,366	19,937,875	FL	Broward	4
270214950	7961	38,676	22,150	38,676	22,150	FL	Monroe	1
272488832	92195	238,343,116	205,731,070	238,343,116	205,731,070	NC	Carteret	2
270593437	22006	21,455	5,395	21,455	5,395	FL	Brevard	1
270618344	22927	1,128,613	914,649	1,128,613	914,649	NC	Hyde	1
272013275	74608	316,561,196	296,521,634	312,953,918	293,698,739	NC	Hyde	3
272241267	83047	151,360,963	130,536,885	151,360,963	130,536,886	NC	Hyde	2
270710027	26310	121,753,338	109,967,856	109,613,226	102,022,418	NC	Hyde	3
270793160	29416	20,301,900	17,593,946	20,301,900	17,593,946	NC	Dare	2
271121044	41586	560,354,230	530,931,425	497,713,595	478,719,094	NC	Dare	3
272136418	79168	153,836,168	143,745,566	147,715,899	139,316,768	NC	Dare	3
270278829	10324	18,283,552	14,891,563	18,283,552	14,891,563	NC	Brunswick	1
271470547	54524	325,358,576	266,992,925	288,748,232	243,470,968	NC	Carteret	3
270542816	20114	569,460,996	507,329,626	519,469,621	470,672,818	FL	Collier	3
270764863	28353	9,402	2,208	7,904	1,624	LA	Terrebonne	4
270720361	26699	70,289,172	55,102,179	70,289,172	55,102,180	SC	Charleston	2
270903424	33502	148,280,285	127,372,777	134,008,468	119,045,844	NC	Carteret	2
272313930	85749	1,191,709	991,593	1,191,709	991,593	NC	Dare	1
270029098	1083	11,406,869	8,936,170	10,867,030	8,776,752	AL	Baldwin	3
270860389	31901	101,354,372	86,358,741	81,740,334	75,310,237	NY	Nassau	2
271144121	42441	28,731	3,005	24,295	2,140	TX	Matagorda	4
272338456	86659	23,387,239	17,926,121	22,787,507	17,663,662	FL	Pasco	1
272365906	87660	995,866,539	889,101,205	921,745,277	834,795,075	NC	Brunswick	3
272454645	90930	79,411	57,309	77,399	56,194	SC	Beaufort	2
270963265	35734	11,581,559	8,857,398	10,662,640	8,583,076	GA	McIntosh	1
271377683	51080	36,770,199	29,165,986	33,607,231	27,923,815	SC	Horry	1
271479245	54849	119,124	49,611	119,124	49,611	FL	Monroe	2
270898522	33320	11,344,074	8,703,630	11,215,761	8,657,648	FL	Wakulla	4
271625759	60255	41,014,081	30,967,512	37,731,933	29,646,364	FL	Miami-Dade	2
271056171	39187	407,308,479	345,251,023	402,572,483	342,253,057	NC	Onslow	2
271366225	50660	3,838,492	2,837,550	3,838,492	2,837,551	GA	McIntosh	1
271756707	65128	2,621,946	1,900,724	2,621,946	1,900,724	GA	Chatham	1
270579613	21494	153,203,388	141,550,300	153,203,388	141,550,300	NC	Dare	3
270691662	25639	7,247,743	6,405,462	7,247,743	6,405,462	NC	Dare	1
270487884	18091	28,768,787	22,144,152	26,480,674	21,446,418	FL	Miami-Dade	2
270560084	20762	55,471,389	42,554,743	49,365,494	40,655,870	FL	Monroe	3
271415711	52481	402,038,473	358,263,322	402,038,473	358,263,322	NC	Brunswick	2
271551459	57524	7,609,924	5,776,438	7,609,924	5,776,438	SC	Charleston	2
271849220	68544	364,601,444	313,110,198	364,601,444	313,110,199	NC	Carteret	2
271996761	73988	34,654,047	31,028,086	34,654,047	31,028,086	NC	Dare	2
272327247	86238	535,048,115	441,110,323	482,378,486	410,120,544	FL	Collier	2
271428405	52958	20,099,043	17,303,428	20,099,043	17,303,428	NC	Dare	1
272046891	75851	10,158,473	7,823,731	10,158,473	7,823,732	SC	Beaufort	2
272252688	83471	3,743,579	2,335,334	3,648,031	2,279,267	LA	Plaquemines	3
272288055	84784	2,199,470,387	1,973,512,306	1,955,005,136	1,829,260,674	SC	Horry	4
270518016	19210	171,048,438	152,443,884	139,477,083	130,731,743	NY	Suffolk	3
271701000	63045	170,854,242	160,082,773	170,854,242	160,082,773	FL	Sarasota	1
271746466	64751	32,608,936	27,704,621	31,777,053	27,418,942	FL	Collier	1
272384784	88357	155,056,338	133,567,226	155,056,338	133,567,226	NC	Carteret	2
272418429	89598	547,849	375,302	474,174	344,932	FL	Hernando	1
270820398	30413	26,096,865	20,302,657	26,096,865	20,302,657	NC	Carteret	1
271041982	38666	71,293	32,595	71,293	32,595	FL	Levy	2
271158267	42963	144,030,172	109,829,275	128,644,416	105,217,147	SC	Charleston	3
271660659	61555	12,570,318	10,672,886	11,870,036	10,541,930	NY	Suffolk	3
272006740	74363	147,328,975	139,491,673	147,328,975	139,491,673	NC	Dare	3
270590370	21889	1,869,006	1,445,297	1,748,988	1,408,085	FL	Miami-Dade	2
270948452	35186	32,101,073	26,142,502	32,101,073	26,142,502	SC	Charleston	3
271154907	42841	53,685,571	40,159,033	47,342,422	37,900,656	FL	Collier	2
271520891	56389	3,444,416,765	2,920,545,373	2,695,566,574	2,528,317,331	FL	Monroe	4
271673391	62025	102,596	42,201	89,027	33,525	MS	Harrison	3
270550744	20409	16,436,896	12,795,690	16,016,348	12,641,486	FL	Lee	1
271492150	55328	1,398,506	1,034,506	1,398,506	1,034,506	NC	Carteret	1
271646984	61045	6,306,098	4,919,950	5,684,017	4,781,505	FL	Levy	1
272672395	98997	1,387,198	1,055,255	1,268,543	1,021,302	FL	Miami-Dade	1
270004478	169	71,407,579	66,210,628	71,407,579	66,210,628	NC	Dare	3
270344101	12766	198,995,747	175,295,903	198,995,747	175,295,903	NC	Carteret	3
270549957	20379	513,377,199	420,372,936	451,887,281	383,278,409	SC	Georgetown	3
271486856	55133	8,601,682	6,831,152	8,601,682	6,831,152	NC	Dare	1

EventID	Year	GU_Loss_wDS	GR_Loss_wDS	GU_Loss_xDS	GR_Loss_xDS	LandfallState	LandfallCounty	SS_Intensity
271630983	60444	13,470,571	10,855,245	13,470,571	10,855,245	NC	Carteret	1
271896900	70298	112,944,676	102,054,937	112,944,676	102,054,937	NC	Hyde	2
270103801	3855	41,507,583	28,060,746	32,920,639	26,621,616	FL	Sarasota	3
271807352	67004	586,563,256	503,923,347	529,049,499	465,062,156	FL	Collier	3
271062029	39407	39,091,902	29,440,345	34,924,203	27,823,778	SC	Charleston	4
271078704	40013	299,878,967	255,836,169	299,878,967	255,836,169	NC	Carteret	3
271576589	58439	5,525,291	3,912,184	4,837,263	3,670,028	FL	Escambia	2
271926133	71392	708,538	557,561	708,538	557,561	FL	Miami-Dade	2
272327924	86264	45,168,975	38,240,763	45,168,975	38,240,763	SC	Horry	1
270020682	775	107,835	72,758	107,835	72,758	FL	Santa Rosa	2
271787090	66252	44,984,368	35,665,053	44,984,368	35,665,053	SC	Charleston	1
270212409	7869	76,237,878	70,433,667	76,237,878	70,433,667	FL	Monroe	1
271745209	64701	16,810,720	14,941,577	16,810,720	14,941,577	NC	Dare	1
272076021	76930	41,213,127	34,048,685	41,213,127	34,048,685	SC	Horry	1
272137347	79204	3,596,492	3,131,563	3,596,492	3,131,563	NC	Dare	1
272143546	79429	795,569,434	722,439,942	743,439,739	684,786,930	SC	Charleston	3
272318212	85908	11,310	4,943	11,310	4,943	SC	Beaufort	2
271210570	44893	12,315,978	9,642,424	12,315,978	9,642,425	SC	Georgetown	1
272546602	94340	20,636,579	17,897,083	20,636,579	17,897,083	NC	Hyde	1
270897593	33285	1,055,812	894,095	1,055,812	894,095	NC	Dare	1
271049421	38938	2,025,344	1,696,056	2,025,344	1,696,056	NC	Dare	1
271156749	42908	263,636,234	233,049,880	263,636,234	233,049,880	NC	Dare	2
270989099	36693	5,236,310	3,970,428	5,236,310	3,970,428	SC	Charleston	1
271199793	44500	279,108	189,770	240,508	154,183	NJ	Atlantic	2
271880548	69691	17,303,815	13,141,055	15,927,859	12,586,169	SC	Charleston	3
272676269	99139	26,904,459	21,254,295	26,904,459	21,254,295	NC	Carteret	1
270118174	4389	7,222,610	4,624,620	5,841,808	4,126,391	FL	Volusia	4
271029653	38199	113,532,877	95,453,747	110,613,054	93,912,064	SC	Beaufort	4
271038934	38551	185,182,928	163,304,243	185,182,928	163,304,243	SC	Horry	1
272043232	75719	86,495,356	78,556,777	86,495,356	78,556,777	NC	Hyde	1
272023061	74973	21,661	4,643	21,661	4,643	SC	Charleston	1
270318068	11800	5,421,276	4,767,623	5,421,276	4,767,623	NC	Dare	1
270785956	29150	704,502	518,619	704,502	518,619	SC	Georgetown	1
271713847	63536	723,516,390	580,998,608	561,683,129	482,194,455	FL	Dixie	5
272414770	89466	54,643,467	43,884,707	54,643,467	43,884,707	NC	Pender	1
272627553	97335	5,606,408	4,172,610	5,606,408	4,172,610	NC	Carteret	1
270876275	32490	230,507,336	206,010,898	230,507,336	206,010,898	NC	Carteret	2
271207408	44774	3,110,954	2,325,742	3,110,954	2,325,742	NC	Carteret	1
271382497	51259	26,683,584	21,272,961	25,416,434	20,825,201	FL	Wakulla	4
270976348	36214	52,919,796	47,824,825	52,919,796	47,824,825	NC	Hyde	1
271450427	53770	40,704,966	32,411,337	40,704,966	32,411,337	SC	Georgetown	1
272522682	93454	13,444,348	10,485,844	13,444,348	10,485,844	NC	Pender	1
271023478	37966	17,280,922	15,486,054	17,280,922	15,486,054	NC	Dare	1
271638372	60722	770,487	485,188	761,810	479,908	LA	Terrebonne	3
270122051	4535	4,767,579	3,857,018	4,767,579	3,857,018	SC	Charleston	3
270421709	15642	830,403,316	766,581,895	820,705,376	759,105,270	NC	Carteret	3
270546785	20259	61,384,570	55,307,329	61,384,570	55,307,329	NC	Dare	1
270759816	28163	1,516,239	1,208,617	1,371,685	1,181,652	NC	Dare	1
272321116	86011	15,354,539	12,969,964	15,354,539	12,969,964	NC	Carteret	1
272346124	86938	72,320,300	65,713,843	72,320,300	65,713,843	NC	Dare	1
272537306	93993	268,203,722	234,772,346	253,003,885	224,179,962	NC	Carteret	2
271304304	48365	4,590,326	3,947,129	4,590,326	3,947,129	NC	Dare	1
271484076	55030	3,445,878	2,947,733	3,445,878	2,947,733	NC	Dare	1
271514828	56162	34,313,809	30,963,666	34,313,809	30,963,666	NC	Dare	2
271878337	69612	4,326,777	3,701,539	4,326,777	3,701,539	NC	Dare	1
272105902	78021	169,200,079	139,650,616	169,200,079	139,650,616	NC	New Hanover	1
270001246	48	16,103,926	12,945,963	16,103,926	12,945,963	NC	Carteret	1
272538609	94041	13,334,663	10,340,325	13,334,663	10,340,325	NC	Carteret	1
270759514	28151	1,635,849	1,080,962	1,315,781	985,208	FL	Pasco	3
270766953	28434	72,282,582	57,391,553	66,496,325	54,822,311	NC	New Hanover	1
270773519	28684	22,863,106	17,809,455	22,863,106	17,809,455	GA	Chatham	2
272260125	83738	324,384,354	282,309,317	271,408,456	245,516,959	SC	Georgetown	2
271390455	51552	322,029,439	299,683,959	322,029,439	299,683,959	NC	Hyde	2
271517101	56248	389,937,379	343,011,237	389,937,379	343,011,238	NC	Brunswick	2
271192256	44221	778,383	488,592	690,034	425,231	FL	Broward	3
271355191	50254	152,767,868	129,322,041	152,767,868	129,322,041	NC	Pender	2
271777292	65889	31,184	4,818	31,184	4,818	NC	Dare	1
271787068	66251	229,891,911	218,499,883	229,891,911	218,499,883	NC	Dare	2
271922114	71241	25,502,015	20,844,955	25,502,015	20,844,955	FL	Collier	1
271975554	73213	1,313,851,826	1,156,263,698	1,095,564,708	1,002,773,638	FL	Lee	3
270526793	19531	55,846,393	45,917,236	55,215,400	45,655,323	NC	Brunswick	1

EventID	Year	GU_Loss_wDS	GR_Loss_wDS	GU_Loss_xDS	GR_Loss_xDS	LandfallState	LandfallCounty	SS_Intensity
270826012	30620	253,154,008	223,061,742	253,154,008	223,061,742	FL	Flagler	1
271517522	56263	415,132	233,307	398,763	221,311	MS	Harrison	2
271573954	58342	13,454,318	11,977,413	13,454,318	11,977,413	NC	Dare	1
271654314	61319	72,754,101	51,284,144	61,513,442	48,173,349	MS	Jackson	4
272107292	78074	1,031,634	845,360	1,031,634	845,360	FL	Palm Beach	1
272625743	97268	241,082,012	213,533,266	241,082,012	213,533,267	SC	Horry	2
270313984	11648	124,477,584	105,244,695	124,477,584	105,244,697	NC	Brunswick	1
270750027	27806	161,768,216	126,351,306	134,784,640	114,797,938	FL	Lee	2
270774761	28733	355,044,335	283,444,084	324,071,463	267,283,500	FL	Broward	2
271164340	43186	402,389	300,190	379,927	289,854	FL	Wakulla	4
271343237	49812	7,795,145	6,902,713	7,795,145	6,902,713	NC	Dare	1
270951520	35301	268,300,798	213,337,285	241,378,974	200,642,036	SC	Beaufort	4
271679707	62262	126,121,820	108,139,639	126,121,820	108,139,639	NC	Carteret	1
271343817	49833	99,405	54,987	99,405	54,987	MS	Jackson	2
271736069	64354	405,692	337,708	405,692	337,708	NC	Dare	4
272566976	95090	83,906,872	68,687,435	83,906,872	68,687,435	NC	Carteret	1
270530792	19672	79,657,706	68,416,013	79,657,706	68,416,013	NC	Carteret	2
270696829	25824	55,526,873	43,435,580	48,986,195	40,807,817	NC	Brunswick	1
271032221	38298	4,148,102	3,134,629	3,694,103	3,026,029	SC	Beaufort	4
272693877	99785	6,993,622	6,025,159	6,993,622	6,025,159	NC	Carteret	2
270434291	16105	99,681,259	84,589,698	99,681,259	84,589,698	NC	Carteret	1
271393209	51652	129,133	50,042	129,133	50,042	GA	Chatham	1
270770045	28549	3,245,168,480	2,897,951,862	2,330,277,812	2,224,567,464	FL	Lee	4
270462059	17139	3,662,135	3,021,860	3,518,250	2,988,579	FL	Flagler	2
271006689	37352	483,931,817	390,433,362	417,697,302	354,410,930	SC	Charleston	3
272554280	94623	9,581,388	7,351,055	9,335,753	7,237,428	NC	Hyde	1
271361550	50487	3,135,953	2,195,365	2,539,803	2,102,879	FL	Lee	4
271778064	65917	171,894,645	139,649,868	171,894,645	139,649,868	NC	Carteret	1
270807590	29938	37,308,142	33,959,352	37,308,142	33,959,352	NC	Dare	3
270954956	35427	7,350,405	6,323,403	7,350,405	6,323,403	NC	Dare	1
271119852	41543	161,787,826	151,084,130	161,787,826	151,084,130	NC	Hyde	2
271184785	43940	576,371,251	525,394,661	576,371,251	525,394,661	NC	Carteret	2
271336687	49573	53,253,171	40,987,370	40,760,329	36,725,313	NY	Nassau	3
271554762	57645	37,391	20,333	32,633	17,562	AL	Mobile	4
270813316	30149	13,898,816	12,035,046	13,898,816	12,035,046	NC	Hyde	1
272494165	92391	26,924,694	19,605,193	20,815,918	17,835,091	FL	Monroe	4
270120860	4490	369,259,012	299,312,074	332,090,209	279,603,888	SC	Charleston	3
270308369	11439	92,162,293	83,827,977	92,162,293	83,827,977	NC	Dare	1
270682908	25317	44,459,295	37,620,886	40,897,152	35,748,905	NC	Dare	4
271718118	63697	22,010,233	17,297,758	22,010,233	17,297,758	NC	Carteret	1
271824000	67616	199,353	163,712	199,353	163,712	NC	Hyde	1
270377809	13997	761,037,687	639,095,205	665,740,181	577,767,411	FL	Levy	2
271180221	43773	513,657,011	492,613,854	513,657,011	492,613,854	NC	Dare	3
271486032	55104	554,996,702	487,333,816	506,105,934	453,261,302	SC	Horry	4
272351772	87149	20,106,628	16,687,936	20,106,628	16,687,936	SC	Georgetown	1
272371661	87870	79,820,332	52,062,649	61,222,983	47,827,448	FL	Palm Beach	4
272538896	94052	306,585,710	271,313,599	298,629,901	265,646,861	SC	Horry	2
272065200	76533	6,900,731	5,428,578	6,516,392	5,327,287	FL	Okaloosa	4
270813854	30169	3,693,551	2,786,322	3,693,551	2,786,322	SC	Beaufort	2
271128154	41850	413,013	313,582	413,013	313,582	NY	Suffolk	1
270665678	24676	1,898,778	1,327,008	1,649,168	1,246,438	FL	Sarasota	2
272296326	85095	187,989	90,450	187,989	90,450	FL	Okaloosa	1
270724849	26866	24,565,530	19,557,760	24,565,530	19,557,764	GA	Chatham	1
270834092	30923	8,645,518	6,485,539	8,645,518	6,485,539	SC	Beaufort	2
270842519	31244	1,212,723,735	1,101,634,531	1,131,917,096	1,039,074,343	NC	Brunswick	3
271226799	45497	392,452,396	349,587,580	348,741,937	317,718,124	NC	Carteret	2
271770571	65649	33,583,820	28,757,296	33,583,820	28,757,296	NC	Dare	1
272278147	84412	2,141,956	1,833,832	2,141,956	1,833,832	NC	Dare	1
271780016	65986	22,158	10,673	19,544	9,302	FL	St. Lucie	3
270293063	10865	181,827,105	171,933,442	181,827,105	171,933,442	NC	Dare	3
270365149	13540	1,340,135,155	1,196,282,068	1,007,988,713	967,682,533	FL	Brevard	5
270657737	24384	1,383,420	1,118,260	1,383,420	1,118,260	NC	Dare	3
270817079	30290	64,582,854	53,738,259	64,582,854	53,738,259	FL	Martin	2
271543963	57250	21,390,997	16,311,871	20,011,450	15,846,561	FL	Volusia	2
271869741	69302	87,143,458	77,856,555	87,143,458	77,856,555	NC	Hyde	2
270374208	13869	371,697,120	322,617,769	356,545,788	312,084,031	NC	Carteret	3
270459961	17060	442,765,407	356,871,590	393,476,486	331,422,318	SC	Georgetown	3
271026194	38068	65,060,758	47,949,725	56,909,647	46,024,077	GA	Chatham	3
271903634	70556	555,901,698	468,957,606	438,204,337	387,991,867	SC	Horry	1
272241798	83066	5,896,828	4,724,298	5,896,828	4,724,298	SC	Beaufort	1
272680727	99307	2,872,127	2,147,997	2,494,591	2,071,858	MS	Hancock	5

EventID	Year	GU_Loss_wDS	GR_Loss_wDS	GU_Loss_xDS	GR_Loss_xDS	LandfallState	LandfallCounty	SS_Intensity
270072147	2677	256,711,319	202,529,649	209,574,584	177,666,244	FL	St. Johns	4
272133836	79069	127,331,062	102,755,016	127,331,062	102,755,016	NC	Carteret	2
270328537	12190	39,070,718	26,567,663	30,069,518	24,329,039	SC	Charleston	1
271156947	42915	54,301,521	47,864,852	54,301,521	47,864,852	NC	Carteret	1
271172266	43483	2,766,468	1,760,380	2,100,558	1,618,349	FL	Miami-Dade	4
272595658	96137	13,085,774	8,966,935	10,825,955	8,409,022	FL	Okaloosa	4
271921740	71228	4,157,468	3,557,034	4,157,468	3,557,034	NC	Hyde	1
271959926	72634	8,704,076	6,328,292	8,704,076	6,328,292	FL	Pinellas	2
270915711	33953	1,298,030,701	1,155,803,636	1,174,685,968	1,063,799,493	NC	New Hanover	3
271051748	39024	7,732,473	5,774,489	7,732,473	5,774,489	FL	Monroe	1
271083611	40195	40,660,976	31,978,098	40,660,976	31,978,098	SC	Charleston	2
271196497	44379	2,200,460	1,750,013	2,200,460	1,750,013	FL	Bay	3
272522739	93457	1,126,155,219	1,066,822,986	1,033,794,301	1,008,331,910	NC	Dare	4
271392303	51619	24,596,019	17,413,446	19,450,495	15,998,388	FL	Monroe	2
271470452	54521	151,904,698	131,558,828	151,904,698	131,558,829	SC	Horry	1
271711080	63430	13,763	8,516	12,361	7,674	FL	Monroe	2
271754991	65063	11,021	4,892	11,021	4,892	AL	Mobile	2
270788790	29252	13,824,563	11,085,758	13,824,563	11,085,758	FL	Monroe	1
271005275	37299	7,369,558	5,791,601	7,369,558	5,791,601	SC	Georgetown	1
271583159	58693	958,608	501,983	958,608	501,983	AL	Baldwin	1
271992924	73845	366,766,526	321,494,708	316,589,843	285,891,808	NC	Hyde	3
272413806	89429	127,180,069	114,746,791	127,180,069	114,746,791	NC	Dare	2
270320434	11887	246,741,626	231,945,855	246,741,626	231,945,855	NC	Hyde	2
271664861	61711	2,670,026	2,115,744	2,458,743	2,066,078	FL	St. Johns	1
270851102	31563	254,056	138,949	244,061	130,790	FL	Flagler	2
270082118	3052	144,538,237	126,284,115	144,538,237	126,284,115	FL	Palm Beach	1
270974174	36134	45,364	13,265	40,528	10,000	MS	Hancock	2
271519390	56334	154,516	102,389	154,516	102,389	NC	Hyde	1
270058302	2157	196,736,375	183,487,817	196,736,375	183,487,817	NC	Hyde	2
270305838	11348	692,678,285	588,460,659	620,112,339	540,549,097	SC	Georgetown	3
271564283	57987	28,570,447	22,474,955	28,570,447	22,474,955	SC	Charleston	2
270287721	10659	6,623,600	5,342,156	6,623,600	5,342,156	SC	Georgetown	1
270840112	31156	2,951,079	2,296,618	2,951,079	2,296,619	SC	Charleston	1
271168218	43333	131,759,833	117,380,448	131,759,833	117,380,448	NC	Hyde	3
270249548	9252	12,996,278	11,499,286	12,996,278	11,499,286	NC	Dare	2
270267452	9908	17,275,135	15,123,920	17,275,135	15,123,920	NC	Carteret	1
270272700	10100	200,075,178	173,138,793	171,948,356	154,073,593	FL	Sarasota	3
270528516	19593	284,820,211	248,431,861	284,820,211	248,431,861	NC	Carteret	1
272122714	78653	8,418,757	7,435,458	8,418,757	7,435,458	NC	Dare	1
270438835	16275	67,288,469	50,476,446	60,117,347	48,542,014	FL	Martin	4
271756802	65131	23,482,683	18,487,839	23,482,683	18,487,839	NC	Onslow	1
271868812	69267	1,502,492,927	1,335,461,259	1,309,487,227	1,203,335,302	NC	Brunswick	4
272437221	90287	287,084,316	193,989,464	204,608,358	164,729,002	FL	Martin	5
270497426	18444	351,308,483	306,960,226	334,373,385	295,370,933	FL	Collier	3
271301015	48241	23,231,148	15,996,739	19,112,974	15,097,283	FL	Lee	3
270390430	14477	3,573,998	2,226,406	2,568,312	2,049,293	FL	Miami-Dade	5
270960056	35615	30,207,370	22,457,696	27,126,491	21,430,080	LA	Terrebonne	3
271094311	40602	23,617,961	19,250,169	23,617,961	19,250,169	SC	Charleston	1
271590721	58969	2,547,811	1,979,677	2,547,811	1,979,677	FL	Broward	1
272593567	96058	801,988	671,047	801,988	671,047	NC	Dare	1
270944295	35026	204,950,064	178,467,839	204,950,064	178,467,839	SC	Horry	1
271764350	65414	25,428	7,201	23,222	5,991	AL	Mobile	3
270074540	2770	99,519,308	89,610,203	91,564,416	84,769,718	NC	Dare	2
270540638	20030	363,493,885	307,098,997	363,493,885	307,098,999	NC	Carteret	2
270839604	31136	78,007,054	71,129,284	78,007,054	71,129,284	NC	Hyde	1
271783212	66105	1,575,667,532	1,427,625,343	1,426,588,530	1,321,698,047	NC	Brunswick	3
271995220	73931	81,177,122	68,573,233	81,177,122	68,573,233	NC	Brunswick	1
272429384	90000	601,515	418,935	497,904	388,564	FL	St. Johns	2
272683157	99397	23,393,483	18,487,190	23,393,483	18,487,190	FL	Palm Beach	1
272679845	99274	3,934,186,672	3,378,003,849	3,186,407,707	2,970,248,894	NC	Onslow	5
272693355	99768	1,129,850	733,561	950,727	660,095	FL	Walton	4
270424153	15729	504,139,079	449,138,621	498,332,439	444,847,060	SC	Horry	2
270800653	29687	420,660,559	345,388,676	383,953,641	323,440,159	SC	Charleston	3
271730637	64151	2,992,995	2,120,097	2,653,817	2,000,494	LA	Iberia	3
270371882	13784	34,743,970	30,187,925	33,097,416	29,679,188	NC	Dare	1
271253957	46500	1,055,627	828,836	1,055,627	828,836	LA	Jefferson	2
271908314	70731	154,810,928	135,228,071	154,810,928	135,228,071	SC	Georgetown	1
272371860	87878	6,569,569	4,857,417	6,569,569	4,857,417	NC	Carteret	1
270132110	4900	2,452,292	2,130,349	2,424,765	2,125,733	RI	Newport	2
271423501	52778	16,118,160	11,052,886	11,578,545	9,976,960	FL	Miami-Dade	1
272419607	89644	136,761,238	112,149,294	136,761,238	112,149,294	NC	Carteret	2

EventID	Year	GU_Loss_wDS	GR_Loss_wDS	GU_Loss_xDS	GR_Loss_xDS	LandfallState	LandfallCounty	SS_Intensity
272652857	98274	5,052,599	3,585,543	5,052,599	3,585,543	LA	St. Mary	4
270075254	2795	3,739,084	3,245,068	3,739,084	3,245,068	NC	Dare	3
271007869	37396	1,758,652	1,337,119	1,689,402	1,310,917	FL	Miami-Dade	1
271832591	67929	1,672,007	1,292,420	1,672,007	1,292,420	FL	Collier	2
270204390	7577	126,672,760	118,253,113	126,672,760	118,253,113	NC	Hyde	2
270763789	28312	40,921,781	33,758,096	40,921,781	33,758,096	FL	Collier	2
271525044	56548	1,040,259,223	884,999,732	857,234,397	764,194,482	FL	Monroe	4
272502457	92697	75,375,733	64,398,022	75,375,733	64,398,022	SC	Horry	1
272653850	98312	135,653,564	114,403,238	135,653,564	114,403,238	NC	Carteret	2
272510118	92977	77,081,776	69,979,335	77,081,776	69,979,335	NC	Dare	1
272617049	96944	90,934,908	74,746,679	90,934,908	74,746,680	SC	Georgetown	2
272685852	99493	624,052,123	525,299,690	461,106,212	412,714,717	FL	Volusia	1
270042699	1586	1,344,542,395	1,202,062,600	1,241,898,278	1,134,135,493	NC	Onslow	3
270133412	4950	985,032	777,489	985,032	777,489	NC	Hyde	2
272335594	86549	106,830,157	68,189,204	76,451,384	62,431,442	SC	Beaufort	2
272383090	88293	48,378,394	39,865,690	48,378,394	39,865,690	SC	Georgetown	1
272439651	90377	109,563,955	82,828,064	96,983,913	77,990,399	GA	Chatham	3
270044201	1642	281,813,602	248,812,733	270,569,202	241,057,254	NC	Hyde	3
271120441	41566	41,825,593	34,015,727	41,825,593	34,015,727	NC	Onslow	1
272011465	74541	22,320,802	18,562,154	22,320,802	18,562,154	FL	Miami-Dade	1
270408799	15160	6,022,315,271	4,891,459,912	4,221,842,991	4,074,249,575	FL	Miami-Dade	5
270611750	22680	203,835,317	178,963,137	195,689,944	173,485,172	NC	Carteret	2
271922821	71269	94,984,833	74,559,234	88,065,711	71,376,153	NC	New Hanover	1
270756703	28046	1,383,123	1,100,664	1,383,123	1,100,664	SC	Charleston	1
272524970	93543	21,205,003	17,338,526	21,205,003	17,338,526	NC	Hyde	2
270154308	5717	678,546	543,190	678,546	543,190	NC	Hyde	4
271523100	56473	1,144,312	739,846	1,014,477	666,458	SC	Beaufort	2
272089607	77431	837,302	695,990	837,302	695,990	FL	Miami-Dade	4
272367652	87723	9,010,523	5,874,260	6,737,763	5,481,761	FL	Levy	3
271300530	48223	989,368	763,170	950,471	749,890	GA	Glynn	3
270927400	34393	16,916,902	13,521,747	16,916,902	13,521,747	SC	Charleston	1
272095445	77645	195,330,738	156,893,599	176,279,746	146,214,066	FL	Miami-Dade	3
272426100	89881	35,113,987	29,572,458	31,899,065	28,112,670	NC	Hyde	1
272601533	96363	29,635,439	20,848,397	24,782,313	19,851,016	FL	Palm Beach	4
270699868	25933	202,655,745	176,323,258	189,505,509	167,595,086	NC	Hyde	2
270804322	29822	38,928,326	30,566,126	38,928,326	30,566,126	SC	Georgetown	2
272442182	90469	27,756	13,772	27,756	13,772	FL	Okaloosa	1
272559405	94809	534,717,885	447,952,807	494,944,633	422,003,389	NC	Carteret	3
270573409	21262	48,940,829	41,847,798	48,940,829	41,847,798	NC	Brunswick	1
271011528	37528	3,287,978	2,215,041	2,953,485	2,023,209	FL	Duval	3
271025996	38061	833,304	590,900	833,304	590,900	NY	Suffolk	1
271772611	65721	10,862,168	8,547,993	10,862,168	8,547,993	SC	Charleston	1
272359383	87423	61,311,828	48,927,355	57,356,952	47,330,534	FL	Collier	3
271467590	54412	111,999	65,279	111,999	65,279	NC	Dare	1
270099636	3697	38,000,507	30,078,743	36,195,207	29,439,859	GA	Chatham	2
270252918	9379	63,810,132	49,863,630	63,810,132	49,863,631	SC	Charleston	2
270260509	9657	106,281,718	95,551,813	99,406,948	91,266,229	NC	Hyde	1
270337745	12529	14,151,640	12,606,980	14,151,640	12,606,980	NC	Dare	3
271944393	72050	188,571	87,198	188,571	87,198	FL	Gulf	3
271615527	59877	159,163	82,415	137,698	67,860	FL	Monroe	2
272291279	84904	268,011,042	228,935,617	268,011,042	228,935,617	NC	Onslow	1
271072543	39790	8,388,963	6,452,545	8,388,963	6,452,546	SC	Georgetown	1
271980779	73404	410,385,787	351,889,739	393,936,056	341,305,950	FL	Collier	2
272265197	83922	55,674	28,043	55,674	28,043	AL	Baldwin	2
270392844	14565	335,519,087	285,725,568	335,519,087	285,725,568	NC	Carteret	2
270676101	25065	35,717	14,286	35,717	14,286	FL	Wakulla	1
270683305	25332	3,232,431	2,493,324	3,232,431	2,493,324	SC	Charleston	1
271142200	42369	64,409,686	50,449,267	64,409,686	50,449,267	NC	Carteret	1
271482096	54954	10,574,005	8,643,582	10,574,005	8,643,582	NC	Brunswick	1
272349039	87046	685,741,507	649,870,143	677,831,180	643,779,155	NC	Hyde	3
271526943	56619	196,428,342	158,459,722	186,992,527	153,791,405	FL	Collier	3
271562664	57930	118,669,009	100,523,191	118,669,009	100,523,190	NC	Brunswick	1
271755779	65094	1,807,336	1,418,526	1,807,336	1,418,526	GA	McIntosh	1
270686356	25442	7,237,390	5,358,085	6,473,304	5,149,412	AL	Mobile	4
271348492	50002	98,275,934	70,775,238	85,284,142	66,340,108	FL	Lee	4
272076220	76938	45,233,114	40,573,722	45,233,114	40,573,722	NC	Dare	1
270413162	15325	131,641,058	124,721,696	131,641,058	124,721,696	NC	Dare	4
271114264	41341	7,668,773	5,718,696	7,114,667	5,483,370	LA	Plaquemines	3
271480706	54901	11,959,762	9,790,921	11,959,762	9,790,921	NC	Hyde	2
272150027	79668	111,788,788	89,939,184	111,788,788	89,939,185	SC	Georgetown	2
270250225	9278	2,714,213	2,145,396	2,714,213	2,145,396	LA	Cameron	3

EventID	Year	GU_Loss_wDS	GR_Loss_wDS	GU_Loss_xDS	GR_Loss_xDS	LandfallState	LandfallCounty	SS_Intensity
270326164	12103	26,685,499	19,928,374	24,556,830	19,165,186	FL	Escambia	4
270890590	33018	45,504,568	42,076,802	45,504,568	42,076,802	NC	Dare	3
270982831	36459	3,164,653	2,289,754	2,760,792	2,187,945	FL	Miami-Dade	2
272134940	79112	5,493,229	4,092,673	5,493,229	4,092,673	NC	Carteret	1
271088540	40384	66,885	29,025	66,885	29,025	TX	Matagorda	1
271391169	51577	78,088,529	57,447,061	69,459,508	54,771,437	SC	Beaufort	3
272206497	81758	895,268,556	808,051,057	828,107,202	756,794,241	FL	Monroe	3
272636152	97658	1,717,385	1,264,996	1,635,868	1,229,477	FL	Brevard	3
270020093	752	4,283,904	3,244,797	4,174,440	3,193,171	SC	Beaufort	1
271618765	59994	38,522	19,810	38,522	19,810	FL	Brevard	4
272668083	98839	36,836,820	30,277,570	36,836,820	30,277,571	NC	New Hanover	1
270017464	654	84,696,917	67,158,841	84,696,917	67,158,842	NC	Carteret	2
270890654	33021	5,474,256	4,289,095	4,738,050	4,188,107	MD	Worcester	1
270791460	29353	2,753,579,489	2,347,992,549	2,001,246,674	1,910,161,002	FL	Collier	5
270866249	32116	181,350,193	152,647,157	181,350,193	152,647,156	NC	Onslow	2
271875416	69506	42,048,441	36,944,997	42,048,441	36,944,997	NC	Hyde	1
270506319	18779	41,202,298	32,159,494	40,736,243	32,003,982	SC	Charleston	2
270847458	31429	108,674,182	97,928,722	103,485,930	94,752,918	NC	Dare	2
271748499	64826	184,433,117	169,355,392	184,433,117	169,355,393	NC	Hyde	2
272015254	74681	242,572,047	220,702,224	242,572,047	220,702,224	NC	Hyde	1
270416586	15451	79,659	29,139	79,659	29,139	MS	Jackson	1
271528627	56680	144,411,839	115,187,596	127,861,113	107,721,945	FL	Palm Beach	4
272096411	77679	21,435,967	17,710,461	21,194,744	17,635,881	FL	Collier	2
272102022	77880	4,895,253	4,263,908	4,895,253	4,263,908	NC	Dare	3
272583534	95691	9,577,990	7,189,887	8,753,122	6,901,396	AL	Baldwin	3
270466379	17301	638,141	431,168	528,215	385,853	FL	Manatee	3
271316688	48825	131,329,649	112,966,281	131,329,649	112,966,281	NC	Carteret	3
271430723	53042	6,221,639	4,139,099	5,233,768	3,768,352	FL	Taylor	3
271851707	68637	16,532	8,075	15,113	7,172	FL	Miami-Dade	2
272153739	79801	148,247,286	116,169,594	144,439,264	114,435,421	SC	Charleston	2
272312502	85699	64,073,831	53,749,248	64,073,831	53,749,248	NC	Carteret	1
272316425	85840	10,833,210	8,789,029	10,833,210	8,789,030	SC	Georgetown	1
272346987	86968	5,695,279,184	4,833,593,599	4,571,458,283	4,351,137,967	NC	Brunswick	4
271874231	69463	17,491	4,253	17,491	4,253	AL	Mobile	1
270243146	9010	158,609,534	149,943,777	158,609,534	149,943,777	NC	Dare	4
271112191	41264	234,068,791	220,819,983	234,068,791	220,819,983	NC	Dare	1
271245679	46193	387,735,251	332,588,036	351,611,529	308,050,647	SC	Horry	2
271312066	48654	10,433,840	8,373,996	10,433,840	8,373,996	SC	Charleston	1
271810274	67112	303	100	303	100	SC	Beaufort	1
271820484	67485	97,625,274	82,618,804	90,462,397	78,484,352	FL	Collier	1
270632951	23474	8,517,776	6,680,796	8,517,776	6,680,796	SC	Horry	1
270818049	30326	293,672,551	226,501,923	254,595,191	209,451,493	SC	Charleston	3
270955005	35429	6,253,475	5,503,188	6,253,475	5,503,188	NC	Dare	1
271628410	60351	4,643	1,604	4,525	1,565	FL	Santa Rosa	4
271633303	60533	230,977,721	201,159,230	230,977,721	201,159,230	SC	Horry	2
271405735	52110	138,134,124	124,897,979	132,648,637	121,270,405	NC	Hyde	2
272261855	83803	9,623,690	7,122,919	9,623,690	7,122,919	NC	Carteret	1
272411824	89358	42,515,065	36,086,412	42,515,065	36,086,412	NC	Dare	1
271540720	57127	51,100,649	40,749,045	50,521,941	40,507,676	NC	New Hanover	1
272315764	85816	126,157	67,854	116,099	60,163	FL	Collier	3
270565233	20958	12,598,575	9,734,413	10,485,010	9,305,176	NY	Nassau	2
270624085	23146	176,250,569	159,250,642	176,250,569	159,250,642	NC	Hyde	2
271367711	50714	95,715,122	72,531,346	88,039,747	69,507,974	FL	Miami-Dade	2
272571769	95264	10,509,340	9,274,592	10,509,340	9,274,592	NC	Dare	3
272677652	99189	16,932,801	10,783,822	12,615,092	9,953,987	FL	Lee	4
270619028	22953	1,442,261	671,923	1,442,261	671,923	FL	Santa Rosa	1
270978740	36307	58,935	32,206	54,260	29,271	LA	Jefferson	3
272434155	90175	657,410	300,580	657,410	300,580	FL	Franklin	1
272637936	97722	338,386,534	302,616,018	334,432,584	299,847,180	NC	Carteret	2
272142484	79391	1,076,412	862,951	1,076,412	862,951	SC	Charleston	1
270340269	12620	404,341,781	372,632,506	360,449,108	340,859,080	FL	Monroe	1
271967221	72910	24,965	9,313	21,189	7,955	LA	Lafourche	4
272352692	87182	321,682,534	253,828,103	293,709,825	240,022,792	SC	Charleston	3
272365796	87656	204,404,165	155,024,209	147,962,850	124,699,262	FL	Pinellas	4
270660697	24492	6,405,444	5,168,936	6,405,444	5,168,936	NC	Carteret	1
272371235	87855	4,935,751	3,031,504	3,641,247	2,604,090	SC	Beaufort	1
270011357	428	243,967,916	202,865,610	193,020,572	172,449,609	FL	Monroe	3
270406163	15062	131,298	80,879	94,137	73,584	FL	Miami-Dade	5
270864747	32060	49,046	27,321	49,046	27,321	SC	Charleston	1
271201209	44551	694,476	464,113	591,730	418,417	FL	Okaloosa	1
271737585	64410	16,371,276	11,344,311	13,655,707	10,576,834	FL	Miami-Dade	3

EventID	Year	GU_Loss_wDS	GR_Loss_wDS	GU_Loss_xDS	GR_Loss_xDS	LandfallState	LandfallCounty	SS_Intensity
270874972	32442	9,201,788	7,237,363	9,201,788	7,237,363	FL	Collier	1
271123687	41683	18,311,639	14,020,681	18,311,639	14,020,681	NC	Carteret	1
271156264	42890	622	254	622	254	FL	Monroe	2
272276295	84343	106,429,819	84,377,252	106,429,819	84,377,252	NC	Carteret	2
272397940	88845	257,803,969	245,546,639	257,803,969	245,546,639	NC	Dare	2
272501411	92661	401,569,624	350,790,528	401,569,624	350,790,528	NC	Onslow	1
270032910	1225	34,564,458	26,952,551	34,564,458	26,952,551	NC	Carteret	1
270540102	20008	175,278,456	134,978,500	158,359,493	128,769,485	SC	Beaufort	3
271941365	71940	5,812,823	3,548,118	4,835,742	3,111,529	TX	Galveston	4
270232856	8630	50,971,514	40,569,514	50,971,514	40,569,514	NC	Onslow	2
270280846	10397	157,953,354	128,527,894	157,953,354	128,527,896	SC	Horry	3
270707166	26201	253,199,546	202,403,744	238,861,349	195,249,886	SC	Georgetown	3
271064347	39491	505,283,234	444,841,187	472,151,330	421,364,417	NC	Carteret	2
271248070	46279	40,399,149	33,816,905	40,399,149	33,816,905	SC	Georgetown	1
270014452	541	120,715,429	89,976,242	107,390,218	85,134,340	SC	Charleston	3
270547034	20270	156,514,728	146,898,582	156,514,728	146,898,582	NC	Dare	1
272504084	92755	11,498,660	9,213,779	11,498,660	9,213,779	FL	St. Lucie	1
270867584	32165	14,565	7,030	10,871	4,428	FL	Franklin	2
271999660	74097	68,166	25,879	62,717	22,332	FL	Indian River	1
270150902	5592	1,094,088	416,940	1,094,088	416,940	SC	Beaufort	1
270176837	6538	51,589,713	43,293,627	51,589,713	43,293,627	NC	Carteret	1
270359959	13350	110,204	51,920	105,828	48,661	RI	Washington	2
272250529	83393	10,674,800	9,535,391	10,674,800	9,535,391	NC	Dare	1
272387302	88453	7,184,146	5,858,634	7,184,146	5,858,634	NC	Dare	1
272549143	94435	131,520,724	108,348,969	130,010,807	107,463,119	NC	Carteret	2
271048112	38889	77,123,219	68,761,931	77,123,219	68,761,931	NC	Dare	1
271258572	46671	69,110	37,940	62,811	33,956	FL	Miami-Dade	3
271422436	52739	2,652,226	2,257,360	2,652,226	2,257,360	NC	Hyde	3
270055932	2065	56,547,230	44,008,912	49,781,352	40,724,683	NC	Carteret	1
270974110	36131	211,727	144,084	199,897	133,330	RI	Newport	2
271429245	52989	670,219	536,702	638,472	529,695	GA	Chatham	3
272053990	76111	5,879,620	4,749,415	5,813,406	4,720,835	NC	Hyde	1
271460385	54141	95,480,952	82,475,160	95,480,952	82,475,160	NC	Carteret	2
271758860	65207	11,568,387	9,072,377	11,568,387	9,072,378	SC	Charleston	1
270685088	25396	169,131,664	144,379,204	169,131,664	144,379,205	NC	Onslow	1
271631469	60463	2,155,380	1,852,218	2,155,380	1,852,218	NC	Dare	1
272274317	84269	1,323,042,795	1,229,663,798	1,213,368,775	1,152,217,188	NC	Carteret	5
270497529	18448	165,629,661	146,624,072	157,707,006	141,439,582	NC	Hyde	1
271021992	37909	18,471,060	12,266,956	14,875,601	11,441,370	AL	Mobile	5
271688350	62579	139,900,294	125,745,751	125,546,346	116,205,012	FL	Martin	4
272584424	95725	5,131,166	4,020,313	4,888,134	3,947,205	FL	Pinellas	2
270266730	9882	1,391,205	1,126,233	1,391,205	1,126,233	NC	Hyde	1
271443550	53518	11,077,152	9,356,281	11,077,152	9,356,281	NC	Carteret	1
271735878	64347	15,821,952	11,346,804	13,795,119	10,685,554	FL	Levy	2
271812443	67190	113,955,744	105,858,410	113,955,744	105,858,410	NC	Dare	1
271958799	72595	40,430	6,790	40,430	6,790	LA	Plaquemines	1
272497984	92533	2,428,230,023	2,150,855,703	2,102,909,375	1,948,346,624	NC	Brunswick	4
272669827	98901	256,748	144,958	224,778	121,728	TX	Matagorda	5
271156925	42914	81,206,438	63,568,315	79,123,100	62,869,997	SC	Beaufort	2
271655640	61366	14,363,087	8,733,550	10,282,977	7,825,003	FL	Palm Beach	5
271807654	67016	533,957,912	480,318,663	508,046,238	461,309,068	NC	Brunswick	3
270704769	26114	337,362,620	298,081,299	337,362,620	298,081,299	NC	Carteret	2
272659767	98533	273,249,667	231,843,385	262,289,718	224,801,313	NC	Brunswick	1
270228184	8453	104,785,900	93,609,956	104,785,900	93,609,956	NC	Dare	2
270252861	9376	710,246,651	623,109,868	663,124,360	588,833,475	NC	Brunswick	2
271594167	59096	52,072,460	43,212,012	52,072,460	43,212,012	SC	Horry	1
271894164	70191	40,030,051	34,254,942	40,030,051	34,254,942	NC	Hyde	1
270282607	10462	9,781,239	7,957,924	9,781,239	7,957,924	SC	Charleston	1
270375667	13922	249,996	191,280	249,996	191,280	TX	Jefferson	2
271978057	73308	297,794,142	265,912,220	297,794,142	265,912,220	SC	Horry	1
272321292	86017	23,185,124	18,530,335	23,185,124	18,530,335	NC	Carteret	1
271597748	59225	334,850	250,205	326,301	246,923	NC	Dare	1
272382415	88269	43,264,372	34,447,075	43,264,372	34,447,075	NC	Onslow	1
270343456	12741	576,596	439,186	576,596	439,186	NC	Hyde	1
271084017	40212	3,715	1,890	3,263	1,663	LA	St. Bernard	3
271145535	42494	1,421,871,712	1,295,322,552	1,286,392,064	1,202,128,055	SC	Horry	3
271150301	42669	314,593,736	213,549,517	227,401,290	182,137,755	FL	Pinellas	4
271934968	71713	55,920,817	50,353,722	55,920,817	50,353,722	FL	Indian River	2
271948668	72212	1,382,789	946,682	1,347,629	927,659	FL	Levy	1
270324480	12039	206,892,300	163,088,448	187,857,253	155,296,476	SC	Charleston	3
270615524	22822	9,086,825	8,025,703	9,086,825	8,025,703	NC	Dare	1

EventID	Year	GU_Loss_wDS	GR_Loss_wDS	GU_Loss_xDS	GR_Loss_xDS	LandfallState	LandfallCounty	SS_Intensity
271862508	69038	13,523,556	11,081,953	13,523,556	11,081,953	SC	Charleston	1
270023493	878	206,731,362	183,896,180	155,972,858	147,218,520	NY	Nassau	3
271074648	39869	1,661,132	1,353,047	1,661,132	1,353,047	SC	Charleston	1
272620089	97057	43,952	19,781	41,858	18,522	LA	Lafourche	3
270267643	9915	148,817,217	131,729,111	148,817,217	131,729,111	NC	Dare	1
270661961	24541	856,666,931	786,802,674	814,584,482	755,698,151	NC	Brunswick	3
271133097	42027	291,228,495	244,122,343	215,596,980	195,244,897	FL	Lee	3
271879754	69664	24,983,853	20,338,518	24,983,853	20,338,518	SC	Charleston	2
272043702	75736	4,561,754	3,528,051	4,345,847	3,463,136	FL	Indian River	2
272076567	76950	300,902	207,758	300,902	207,758	FL	Gulf	1
272168082	80339	26,349	2,353	24,863	2,165	FL	Volusia	3
270616907	22875	401,679,077	339,075,852	318,615,481	283,611,648	FL	Monroe	2
271168447	43340	107,489,276	91,604,641	107,489,276	91,604,641	NC	Brunswick	1
270412757	15309	4,565,436	3,821,641	4,565,436	3,821,641	SC	Charleston	1
270986368	36592	5,068,206	4,245,192	5,068,206	4,245,192	FL	Indian River	2
271600693	59332	132,021,868	114,005,833	113,661,002	102,982,120	NC	Hyde	1
271611053	59711	13,221,205	9,773,656	11,064,489	9,352,226	FL	Monroe	2
271643451	60914	122,149,026	102,087,213	114,942,713	97,677,119	NC	Carteret	3
271988272	73678	15,838,708	13,952,466	15,838,708	13,952,466	NC	Hyde	1
272317219	85870	805,879	547,837	805,879	547,837	SC	Charleston	1
270045152	1675	20,774,022	14,857,185	17,433,150	14,154,368	FL	Levy	3
270939952	34864	22,823,417	18,566,185	22,823,417	18,566,185	FL	Collier	1
271406775	52150	7,364,111	4,998,034	5,960,730	4,682,772	SC	Beaufort	2
270449243	16666	33,131,754	29,664,938	33,131,754	29,664,938	NC	Hyde	2
270816047	30251	1,723,681	1,420,698	1,723,681	1,420,698	FL	Monroe	1
271481618	54936	5,385,718	3,528,742	3,903,506	3,221,160	FL	Indian River	4
272429017	89987	870,669,689	764,059,092	820,687,132	729,031,840	NC	Brunswick	2
272592728	96028	142,788,987	133,721,482	142,788,987	133,721,482	NC	Carteret	3
270629869	23363	3,218,134	2,121,158	2,795,170	1,943,792	FL	Martin	4
272104600	77975	9,591,147	7,181,271	9,591,147	7,181,271	NC	Onslow	1
272210142	81890	81,674	58,423	76,455	55,531	GA	Chatham	2
272294678	85032	113,349,849	82,205,998	88,707,686	74,089,659	FL	Miami-Dade	4
270224452	8316	18,378,814	16,356,319	18,378,814	16,356,319	RI	Newport	1
271033921	38361	205,595,167	168,499,996	190,528,838	160,660,175	SC	Georgetown	2
271064997	39516	223,924,100	178,925,001	190,160,920	160,517,353	FL	Broward	2
271198547	44455	1,651,359	1,351,901	1,651,359	1,351,901	NC	Dare	1
270239299	8867	4,596,889	4,006,398	4,596,889	4,006,398	NC	Dare	1
271584714	58750	62,018	31,584	62,018	31,584	FL	Broward	1
270113995	4234	85,674	40,456	77,827	34,539	AL	Mobile	3
270277542	10278	347,841,660	305,661,058	347,841,660	305,661,058	NC	Carteret	2
271953412	72389	1,888,649	1,616,777	1,888,649	1,616,777	NC	Dare	1
272143920	79442	1,543,646	1,199,877	1,543,646	1,199,877	NC	Carteret	1
272308320	85546	304,344,553	293,229,744	304,344,553	293,229,744	NC	Dare	3
270479228	17771	39,073,862	30,829,693	39,073,862	30,829,694	SC	Horry	2
270921773	34182	105,666,308	86,571,759	79,853,493	72,953,722	NY	Suffolk	4
270083340	3097	1,136,221,992	1,012,101,901	1,049,726,526	950,306,425	NC	Carteret	3
272670489	98926	936,475	477,193	883,873	441,154	FL	Walton	2
270080869	3004	1,194,823	744,549	926,012	652,603	FL	Charlotte	3
270483331	17920	20,704,368	17,757,501	20,704,368	17,757,501	NC	Hyde	4
271252008	46427	897,392	412,018	861,906	388,407	FL	Palm Beach	2
271698304	62949	4,103,371	2,891,758	3,874,716	2,780,695	FL	Palm Beach	2
272434678	90193	185,886,578	155,148,527	185,886,578	155,148,527	NC	Brunswick	2
272466708	91382	24,522,001	21,811,187	24,522,001	21,811,187	NC	Dare	1
272651406	98221	31,489,488	23,739,221	29,458,579	23,052,538	GA	Chatham	2
271941269	71936	99,273,316	70,734,401	82,723,076	65,959,873	FL	Nassau	4
270179033	6623	40,966,216	33,979,372	40,966,216	33,979,373	FL	Collier	1
270307170	11396	125,184	82,888	97,248	77,602	FL	Brevard	4
271589594	58927	6,968,378	6,150,621	6,968,378	6,150,621	NC	Dare	1
272633141	97546	656,674	491,160	656,674	491,161	SC	Charleston	1
270843160	31267	43,421,246	35,161,955	43,421,246	35,161,955	FL	Lee	1
270904402	33539	69,029,583	54,915,048	66,296,990	53,882,104	NC	Carteret	1
270944653	35040	3,134,312,124	2,747,714,281	2,534,230,447	2,371,118,092	NC	Brunswick	4
272026844	75114	26,775	12,958	26,475	12,774	FL	Taylor	1
272131208	78972	49,774,260	44,397,249	49,774,260	44,397,249	NC	Dare	1
270044732	1661	159,206,752	136,644,110	119,116,833	110,815,096	NY	Nassau	3
270880189	32636	4,220,683	2,912,251	4,220,683	2,912,251	MS	Jackson	2
270934637	34665	122,225,210	106,596,859	122,225,210	106,596,859	NC	Carteret	4
271108880	41142	32,662,505	26,652,928	32,662,505	26,652,928	FL	Collier	2
271328700	49277	113,080,622	96,858,557	113,080,622	96,858,558	NC	Brunswick	1
270427518	15854	727,886	554,051	693,411	545,420	FL	Collier	3
271198601	44457	48,414,166	40,883,304	43,784,368	39,079,539	NC	Hyde	1

EventID	Year	GU_Loss_wDS	GR_Loss_wDS	GU_Loss_xDS	GR_Loss_xDS	LandfallState	LandfallCounty	SS_Intensity
270558216	20691	1,559,341	1,349,938	1,559,341	1,349,938	RI	Newport	2
270733215	27178	182,661,903	156,613,898	182,661,903	156,613,898	FL	Miami-Dade	1
270965878	35830	197,675,830	162,172,133	197,675,830	162,172,133	NC	Onslow	2
270501404	18601	368,902,862	305,781,118	339,149,081	287,631,168	SC	Charleston	3
270467709	17352	57,788,380	49,207,586	57,788,380	49,207,586	NC	Carteret	1
270973291	36097	1,448,951,218	1,232,217,788	1,097,796,238	995,479,156	FL	Collier	4
271890905	70066	41,967,055	34,318,802	41,967,055	34,318,802	GA	Chatham	1
270512791	19016	38,124,757	27,940,694	28,615,518	25,045,693	FL	Monroe	1
270599540	22226	32,060	5,256	31,696	5,066	NC	Dare	1
270905846	33594	242,576,884	216,978,235	218,096,630	199,043,108	NC	Hyde	4
271170479	43418	18,262,748	12,209,185	14,621,593	11,240,520	FL	Miami-Dade	3
271468400	54443	167,026,194	140,361,342	167,026,194	140,361,343	NC	Brunswick	1
272287091	84747	814,472	552,721	740,383	507,142	FL	Palm Beach	1
270486788	18049	4,295,019,464	3,633,156,610	3,284,256,258	3,094,069,942	FL	Collier	4
270527557	19559	444,452,588	372,588,746	444,452,588	372,588,746	NC	Carteret	2
271534241	56887	56,382,060	44,026,790	56,382,060	44,026,790	NC	Carteret	1
272451849	90828	113,917,852	94,401,906	113,917,852	94,401,906	NC	Carteret	1
270618691	22939	320,680	245,991	320,680	245,991	RI	Newport	1
270656466	24337	91,044,887	82,686,767	90,012,861	82,081,702	NC	Hyde	1
271546821	57355	27,011,171	24,030,729	27,011,171	24,030,729	NC	Dare	1
272046081	75822	65,613,030	52,886,093	65,613,030	52,886,093	NC	Carteret	2
272642432	97887	30,049,580	23,118,330	30,049,580	23,118,330	SC	Charleston	2
270180596	6681	278,159,562	249,207,651	278,159,562	249,207,651	NC	Brunswick	2
271356647	50309	45,621,087	40,949,021	45,621,087	40,949,021	VA	Accomack	1
271399137	51870	8,574,472	6,821,666	8,574,472	6,821,666	NC	Carteret	1
271458051	54051	151,770,837	113,777,429	133,826,721	107,929,296	SC	Charleston	3
271474573	54675	14,217,204	12,557,201	14,217,204	12,557,201	NC	Dare	1
271845060	68391	317,077,359	270,329,936	282,738,851	247,834,142	FL	Collier	2
270215886	7996	847,889,329	757,291,533	679,980,934	634,702,283	FL	Nassau	4
271059406	39308	10,396,395	8,638,476	10,396,395	8,638,476	NC	Brunswick	1
271491825	55317	27,764,204	24,849,939	27,764,204	24,849,939	NC	Dare	1
271253162	46470	74,643,414	59,125,258	69,199,222	56,211,313	NC	Carteret	2
272679329	99253	52,855,639	44,254,128	41,979,053	38,357,303	NC	Dare	2
272067630	76620	82,347,911	58,052,370	58,748,408	48,022,528	FL	Sarasota	4
272435075	90208	11,308,565	8,135,377	10,335,478	7,696,334	FL	Hernando	3
272050920	76002	736,456	554,688	717,704	547,811	MS	Jackson	3
270150841	5590	545,853,402	508,087,169	505,616,846	475,996,251	NC	Carteret	3
270357338	13253	4,300,255	3,567,445	4,060,452	3,526,431	FL	Monroe	2
270687804	25496	5,502,647	4,108,019	5,502,647	4,108,019	NC	Carteret	1
270688010	25504	29,886,650	23,243,859	29,886,650	23,243,860	SC	Charleston	1
271587365	58846	205,105,257	193,109,717	205,105,257	193,109,717	NC	Hyde	2
271902266	70504	25,719,523	21,546,785	25,719,523	21,546,785	NC	Hyde	1
272080269	77085	9,292,830	8,210,132	9,292,830	8,210,132	RI	Washington	1
272406240	89152	3,720,792	2,639,575	3,720,792	2,639,575	FL	Taylor	1
270420288	15589	979,009	705,163	924,389	682,792	FL	Taylor	3
271328146	49256	117,847,238	108,245,615	114,804,856	106,129,045	NC	Hyde	3
272227079	82515	128,781,290	103,390,373	127,315,450	102,704,336	SC	Georgetown	2
270568515	21081	224,734,806	214,137,434	224,734,806	214,137,434	NC	Dare	2
270598031	22171	1,007,337,701	897,657,338	900,766,229	820,440,418	NC	Pender	3
271967118	72906	269,968,096	232,667,467	269,968,096	232,667,467	NC	Brunswick	1
271204825	44677	84,752,281	66,456,171	79,978,314	65,000,600	GA	Chatham	2
272233379	82751	4,238,262,869	3,753,817,818	3,540,476,004	3,344,888,340	NC	New Hanover	4
272538690	94044	12,009,427	10,685,628	12,009,427	10,685,628	RI	Newport	1
272660207	98551	84,839,698	68,095,317	80,060,378	65,625,852	SC	Horry	1
270254076	9421	60,423,708	47,133,778	60,423,708	47,133,778	SC	Charleston	1
270288875	10705	146,483	89,922	144,837	88,594	FL	Taylor	2
272432027	90098	10,334,983	8,074,064	10,334,983	8,074,064	NC	Carteret	1
270209385	7759	101,505,136	92,732,927	101,505,136	92,732,927	NC	Dare	2
270127290	4725	329,794,719	283,797,975	285,487,467	253,223,205	FL	Monroe	3
270325202	12065	328,826,476	297,395,940	328,826,476	297,395,940	NC	Carteret	2
270515285	19109	2,223,205	1,761,596	2,223,205	1,761,596	SC	Charleston	1
272307261	85503	121,336,388	101,221,686	113,465,924	96,687,565	NC	Brunswick	1
270982353	36441	164,525,245	132,843,488	164,525,245	132,843,488	SC	Charleston	2
270820819	30428	172,105	98,134	151,324	85,174	LA	Lafourche	2
270863976	32029	36,265,089	29,428,903	36,265,089	29,428,903	GA	Chatham	2
271836973	68088	4,035,413	3,502,305	4,035,413	3,502,305	RI	Newport	1
272283682	84616	11,495,846	10,188,894	11,495,846	10,188,894	NC	Dare	2
270112846	4192	65,082,637	58,674,330	65,082,637	58,674,330	NC	Dare	1
271927427	71438	26,222,270	20,119,762	26,222,270	20,119,762	NC	Carteret	1
272508190	92908	1,784,930	1,495,236	1,784,930	1,495,236	NC	Dare	1
270186613	6908	11,880,744	9,200,774	10,748,015	8,897,963	FL	Wakulla	4

EventID	Year	GU_Loss_wDS	GR_Loss_wDS	GU_Loss_xDS	GR_Loss_xDS	LandfallState	LandfallCounty	SS_Intensity
271800291	66741	37,164,099	30,072,310	37,164,099	30,072,310	FL	Miami-Dade	1
272097042	77704	136,400,798	126,887,330	136,400,798	126,887,330	NC	Dare	1
271546672	57350	20,473,042	14,684,278	17,423,060	13,731,531	NC	New Hanover	1
271914446	70962	13,675,592	10,474,340	13,327,687	10,326,423	FL	Flagler	2
272283418	84607	802,047	560,025	675,008	522,825	FL	Indian River	4
270201600	7471	183,064	120,513	183,064	120,513	SC	Charleston	1
271540769	57129	459,724	294,674	420,209	276,935	FL	Bay	3
272319291	85946	765,905,581	665,408,285	714,647,381	629,499,657	NC	Pender	2
270197904	7336	44,587,373	36,068,041	44,587,373	36,068,041	NC	Carteret	1
270511861	18983	707,512,452	622,977,770	650,077,794	580,957,982	NC	Brunswick	3
271435494	53218	120,290,500	105,766,896	120,290,500	105,766,896	NC	Carteret	3
271896144	70268	3,718,277	2,744,210	3,339,103	2,612,925	MS	Harrison	4
270980195	36361	135,326	50,571	135,326	50,571	FL	Bay	1
270344086	12765	17,925,216	13,354,553	15,084,797	12,699,767	FL	Collier	2
270946091	35096	99,457,815	92,185,855	99,457,815	92,185,855	NC	Dare	2
271136156	42140	38,247,815	31,179,233	38,247,815	31,179,233	NC	New Hanover	1
271865049	69130	1,216,953,160	1,100,622,847	1,108,917,032	1,025,074,509	NC	Brunswick	4
272423361	89779	107,988,628	84,041,637	93,074,356	76,441,156	NC	Onslow	1
270538563	19953	94,077,338	61,680,397	71,414,137	56,901,939	FL	Pasco	3
270740220	27448	494,724,169	429,792,623	466,260,985	410,394,945	NC	Pender	2
271045587	38796	527,773	366,817	464,010	344,024	FL	Bay	4
271898975	70378	36,139,702	29,776,302	32,032,495	28,266,424	VA	Virginia Beach (	3
272037143	75491	711,618,710	691,127,652	711,618,710	691,127,653	NC	Dare	2
270535818	19855	854,877	568,259	675,949	456,522	NJ	Ocean	3
270987589	36636	74,632,218	63,830,406	74,632,218	63,830,406	NC	Hyde	1
271034318	38376	119,250,500	88,997,306	104,280,120	83,392,696	FL	Monroe	3
271712288	63474	24,484,615	21,842,983	24,484,615	21,842,983	NC	Hyde	2
271750385	64894	3,578,680	3,087,583	3,578,680	3,087,583	NC	Dare	1
272491678	92298	521,160,994	428,971,498	478,915,415	404,369,473	FL	Collier	3
272506945	92864	34,914,832	28,730,145	34,914,832	28,730,145	NC	Brunswick	1
270086335	3210	274,651,690	244,408,538	258,730,912	232,969,550	MA	Barnstable	3
270422667	15675	139,930,577	108,139,855	118,286,233	98,711,226	FL	Collier	4
270477727	17719	480,999	310,409	430,170	277,292	LA	Jefferson	2
271201751	44572	128,589,880	109,475,779	128,589,880	109,475,780	FL	Palm Beach	2
271844999	68389	22,574,550	20,054,221	22,574,550	20,054,221	NC	Carteret	1
272681698	99344	51,661,101	43,185,564	51,661,101	43,185,564	SC	Charleston	1
270562366	20851	64,182,532	56,101,602	64,182,532	56,101,602	NC	Carteret	3
271687407	62544	82,010,015	71,764,083	82,010,015	71,764,083	NC	Hyde	2
272455844	90973	53,747,935	44,328,646	50,733,514	42,952,573	NC	Hyde	2
272568874	95160	52,031,594	46,107,631	51,444,451	45,853,907	NC	Hyde	2
270022214	833	2,514,028	1,840,225	2,514,028	1,840,225	NC	Carteret	1
270886277	32857	808,922	358,130	696,980	295,887	FL	Duval	1
272309859	85604	6,981,597	6,145,415	6,981,597	6,145,415	NC	Dare	3
270106504	3955	370,085,269	339,231,617	298,678,636	283,362,921	FL	Collier	4
272483813	92009	72,964,493	59,323,965	72,120,281	58,822,318	NC	Carteret	1
270372355	13799	2,250,299	1,549,299	2,250,299	1,549,299	AL	Baldwin	1
270547852	20300	67,133	50,837	67,133	50,837	NC	Hyde	1
271672435	61989	61,973,536	48,720,055	61,973,536	48,720,056	SC	Charleston	2
272598487	96243	5,066,928	4,074,908	5,066,928	4,074,908	SC	Beaufort	1
270379826	14073	21,998,896	19,747,469	21,998,896	19,747,469	NC	Dare	1
270700472	25954	1,665,432	1,441,861	1,665,432	1,441,861	NC	Hyde	1
271739727	64493	57,813	17,382	57,813	17,382	TX	Nueces	2
271953172	72380	52,052,685	47,112,219	52,052,685	47,112,219	NC	Dare	1
272004524	74279	73,962,648	58,864,957	73,962,648	58,864,957	NC	Carteret	1
271455851	53969	4,084,530	3,040,352	3,789,139	2,928,381	GA	Glynn	3
272617564	96964	28,786	17,186	28,786	17,186	SC	Beaufort	1
270039143	1455	16,457,382	12,121,664	15,044,827	11,528,729	FL	Gulf	3
270129814	4817	110,108,687	88,558,524	108,854,489	88,076,127	SC	Beaufort	3
270529466	19625	48,533,734	40,960,776	48,533,734	40,960,776	SC	Horry	1
271735721	64341	131,419	87,661	109,155	78,360	FL	Walton	1
272124319	78713	336,571,315	263,262,055	261,784,206	221,888,691	NC	New Hanover	1
271145751	42502	5,606,408	4,592,430	5,606,408	4,592,430	NC	Dare	2
270754557	27966	71,266,030	56,161,913	67,865,953	55,173,614	SC	Charleston	2
272651398	98220	64,702,773	52,877,197	64,702,773	52,877,199	NC	Brunswick	1
270130475	4841	81,767,134	64,503,995	81,767,134	64,503,997	SC	Charleston	3
270510028	18917	42,113,250	34,732,848	41,036,002	34,257,779	SC	Charleston	2
270953088	35356	145,862,347	125,117,518	144,147,411	124,053,462	NC	Carteret	1
271512972	56094	32,148,786	25,662,282	30,346,797	24,949,527	NC	Brunswick	1
271526457	56600	110,430,999	98,984,348	110,430,999	98,984,349	NC	Hyde	2
271748506	64826	14,839,102	11,876,989	14,839,102	11,876,989	FL	Collier	2
270342512	12705	184,923,475	168,736,944	167,917,477	156,523,173	NC	Dare	2

EventID	Year	GU_Loss_wDS	GR_Loss_wDS	GU_Loss_xDS	GR_Loss_xDS	LandfallState	LandfallCounty	SS_Intensity
270927454	34395	892,744,756	799,670,113	801,482,201	731,126,926	FL	Collier	3
271708055	63318	379,363,112	351,613,587	379,363,112	351,613,587	SC	Horry	3
271760942	65287	211,917,842	186,026,708	178,779,114	163,171,877	NC	Hyde	4
270275185	10190	9,559,694	8,438,179	9,559,694	8,438,179	NC	Dare	1
270437899	16240	12,605,641	9,844,083	12,605,641	9,844,083	SC	Charleston	1
271274450	47255	115,637,393	107,536,039	115,637,393	107,536,039	NC	Dare	1
271577894	58489	65,186,021	56,843,142	62,607,912	55,588,952	FL	St. Lucie	1
272241362	83050	274,109	176,061	256,514	165,243	SC	Charleston	1
270487583	18080	24,641,362	20,537,769	22,399,152	20,019,128	DE	Sussex	1
270899030	33340	120,477,557	96,907,003	120,477,557	96,907,003	SC	Charleston	2
271648463	61099	478,378	272,153	478,378	272,153	FL	Bay	1
272515919	93198	92,711,374	76,494,787	81,746,094	70,708,211	FL	Monroe	2
270184641	6835	85,488,778	61,524,159	69,709,366	56,404,227	GA	Chatham	4
271585214	58769	2,243,128	1,629,112	2,185,914	1,606,503	FL	Bay	3
270858659	31840	86,539	50,186	85,568	49,600	FL	Okaloosa	2
271049032	38924	10,567,427	9,362,687	10,567,427	9,362,687	NC	Dare	1
271320032	48951	236,736,997	218,037,366	230,624,304	213,452,791	NC	Carteret	3
271506111	55843	77,277,635	63,960,123	75,298,325	63,015,351	FL	Indian River	2
271770023	65627	3,360,756	2,955,906	3,360,756	2,955,906	NC	Dare	1
272645645	98002	201,238,267	176,710,637	201,238,267	176,710,638	NC	Carteret	3
272698327	99950	285,243,578	248,134,669	285,243,578	248,134,669	NC	New Hanover	2
271748739	64835	53,744	20,767	51,173	19,444	FL	Broward	1
271860163	68947	65,294,467	54,444,955	65,294,467	54,444,955	NC	Carteret	1
270231328	8571	13,163,036	11,524,791	13,163,036	11,524,791	NC	Dare	2
270586203	21736	69,904	33,501	68,118	32,420	FL	St. Johns	3
270132950	4931	365,698,149	316,867,781	365,698,149	316,867,781	NC	Pender	2
270822819	30498	1,112,941,133	1,044,106,539	1,083,580,081	1,026,659,592	FL	Monroe	5
271166686	43275	2,386,823,682	2,074,715,500	1,875,643,030	1,729,505,860	SC	Horry	4
271231364	45665	75,892	36,355	75,892	36,355	NC	Dare	2
271303391	48329	29,426,492	20,626,006	21,245,103	18,969,314	NY	Nassau	3
271569060	58161	3,709,027	2,986,192	3,709,027	2,986,192	SC	Georgetown	1
271590103	58945	106,619,708	82,455,569	99,713,780	80,160,168	SC	Charleston	3
271799497	66711	6,168,786	5,062,927	5,679,515	4,976,398	NY	Suffolk	2
270560290	20770	41,469,523	37,106,379	41,469,523	37,106,379	NC	Hyde	1
270579270	21481	3,438,240	2,746,778	3,350,874	2,724,461	FL	Collier	1
271211822	44937	1,161,108,406	1,015,053,009	1,000,852,397	903,363,521	NC	Onslow	3
271444620	53557	41,396,330	34,401,052	41,396,330	34,401,052	SC	Georgetown	1
270519270	19256	176,148	113,620	151,862	104,016	FL	Brevard	1
271055392	39158	98,298,401	77,503,371	93,570,622	75,271,857	NC	Onslow	1
271128731	41870	381,711,379	328,999,773	324,142,480	292,530,097	FL	Collier	3
271395404	51732	57,513,528	48,107,439	57,513,528	48,107,439	NC	Carteret	1
270215171	7970	46,512,332	37,153,498	46,512,332	37,153,498	GA	Chatham	2
271035682	38426	98,359,541	83,769,379	98,359,541	83,769,379	NC	Onslow	1
271252638	46451	685,780	380,057	514,845	263,884	FL	Levy	3
271611389	59724	4,156,459	2,942,835	3,610,301	2,740,773	NC	Carteret	1
272183263	80911	66,033,907	59,065,026	66,033,907	59,065,026	NC	Hyde	1
270200921	7448	6,950,701	5,796,914	6,950,701	5,796,914	NC	Hyde	1
270753525	27930	214,449,826	180,686,252	214,449,826	180,686,252	NC	Onslow	2
272051317	76017	241,045,240	228,509,863	241,045,240	228,509,863	NC	Dare	2
270050272	1862	6,007,797	5,260,997	6,007,797	5,260,997	NC	Hyde	1
271200110	44510	43,624,088	32,163,207	39,631,752	30,519,415	FL	Palm Beach	3
271580239	58577	702,128,376	640,858,466	673,622,194	618,903,148	SC	Horry	2
271871028	69348	506,768,772	475,121,439	506,768,772	475,121,439	NC	Hyde	3
271953405	72389	7,646,506	6,243,079	7,646,506	6,243,079	NC	Carteret	1
272425076	89843	179,496,243	126,610,878	128,123,807	107,157,455	FL	Broward	5
270816601	30272	7,555,670	5,706,923	7,555,670	5,706,923	GA	Chatham	1
271770414	65643	167,570,350	158,992,825	167,570,350	158,992,825	NC	Dare	3
272052650	76064	47,407,605	37,725,729	46,195,938	37,318,114	FL	Lee	1
272691872	99715	111,476,259	104,108,512	111,476,259	104,108,512	NC	Dare	2
270323169	11990	16,923,733	15,060,301	16,923,733	15,060,301	NC	Dare	1
270375992	13933	18,455,785	14,556,546	18,455,785	14,556,547	SC	Georgetown	1
270445025	16510	584,952,404	563,886,327	578,195,908	559,046,907	NC	Hyde	4
272590233	95934	72,384,828	57,059,090	63,317,678	53,208,626	FL	Palm Beach	2
270234514	8692	111,001,519	94,908,382	84,332,534	78,439,367	FL	Miami-Dade	3
272525810	93574	81,692,121	55,851,095	59,736,022	48,474,630	FL	Palm Beach	3
270759162	28136	868,324	524,414	689,588	413,473	FL	Broward	3
270776889	28814	11,530,617	9,299,655	11,530,617	9,299,655	SC	Charleston	1
270728447	26998	33,790,640	29,653,610	33,790,640	29,653,610	NC	Hyde	1
270471615	17495	702,536,348	661,667,024	674,258,779	638,974,463	NC	Hyde	3
271358480	50375	538,981,859	446,853,821	495,109,248	419,110,745	NC	Carteret	3
272241759	83065	33,758,857	27,583,293	33,758,857	27,583,293	NC	Brunswick	1

EventID	Year	GU_Loss_wDS	GR_Loss_wDS	GU_Loss_xDS	GR_Loss_xDS	LandfallState	LandfallCounty	SS_Intensity
272439673	90378	318,564,627	274,679,377	318,564,627	274,679,377	NC	Brunswick	2
270111303	4135	8,328,395	6,822,230	8,328,395	6,822,230	NC	Hyde	1
270273502	10128	15,453,570	13,699,841	15,453,570	13,699,841	NC	Dare	1
271368919	50759	837,960	706,631	837,960	706,631	NC	Dare	2
272456008	90979	175,527,558	156,620,577	149,229,555	138,152,936	FL	Collier	4
272316256	85834	6,583,723	4,444,184	5,609,028	4,130,431	FL	Okaloosa	4
271270868	47124	497,727	349,715	485,063	342,429	AL	Mobile	2
270010005	375	6,762,869	5,166,995	6,589,840	5,105,197	SC	Beaufort	3
270325290	12068	40,584,189	32,640,446	40,584,189	32,640,446	NC	Carteret	1
270664219	24623	396,651,074	333,916,846	386,328,020	327,354,721	NC	Carteret	2
270044059	1637	1,440,634	766,751	1,198,408	629,778	FL	Gulf	3
270748406	27751	679,962	433,899	679,962	433,899	SC	Beaufort	1
270062925	2329	109,652,219	101,762,520	109,652,219	101,762,520	NC	Dare	2
270750807	27833	6,108,547	3,848,264	4,535,324	3,510,711	FL	Broward	4
271223502	45375	957,662,977	863,767,184	885,300,455	810,096,211	NC	Carteret	3
271718943	63727	6,358,492	4,899,657	5,854,469	4,752,805	SC	Charleston	2
272010861	74520	23,994,726	18,766,724	23,994,726	18,766,724	NC	Carteret	1
272640694	97824	43,348,745	36,846,089	43,348,745	36,846,089	NC	Carteret	1
272302835	85337	2,873,342	1,971,834	2,526,513	1,839,498	FL	Walton	4
272309695	85598	6,374,516	4,174,435	4,876,489	3,879,536	FL	Miami-Dade	4
270789203	29269	6,347,931	3,996,247	5,032,015	3,469,556	AL	Mobile	4
271284409	47625	271,689	137,213	254,226	125,804	FL	Palm Beach	2
271399281	51875	396,605,417	347,546,299	396,605,417	347,546,299	NC	Carteret	2
272093474	77573	7,917,783	6,991,249	7,917,783	6,991,249	NC	Dare	1
272421661	89716	265,693,582	210,613,814	222,238,474	186,779,007	FL	Collier	4
270147956	5481	212,630	149,225	212,630	149,225	FL	Lee	1
270006067	230	274,540,919	233,264,075	274,540,919	233,264,075	NC	Brunswick	2
270184913	6845	20,293,570	15,957,710	20,293,570	15,957,710	NC	Carteret	1
271009229	37447	1,293,195	1,116,687	1,293,195	1,116,687	NC	Dare	1
272403583	89055	1,757,475	1,459,999	1,757,475	1,459,999	SC	Charleston	1
272468321	91443	157,369,266	128,833,190	157,369,266	128,833,191	NC	Carteret	1
270763075	28284	311,428,902	272,155,333	307,860,573	269,786,904	FL	Miami-Dade	2
271172827	43501	10,329,947	8,078,675	9,921,745	7,921,246	NC	New Hanover	1
271837943	68124	202,837,344	158,077,430	194,758,486	154,148,269	SC	Beaufort	3
270642831	23841	16,767,588	13,406,284	16,767,588	13,406,285	SC	Charleston	1
270670403	24851	48,098,771	42,509,007	48,098,771	42,509,007	NC	Hyde	3
270883590	32763	4,354,729	3,482,476	4,354,729	3,482,476	NC	Brunswick	1
271542080	57178	464,554,999	422,535,408	445,771,073	407,797,594	NC	Brunswick	2
272201338	81573	21,420,298	16,846,711	20,042,560	16,344,163	SC	Charleston	1
270677079	25102	190,385,690	156,527,916	190,385,690	156,527,916	NC	New Hanover	1
270884112	32780	17,774,499	15,205,901	16,633,657	14,884,003	FL	Miami-Dade	2
271110912	41216	249,578,550	206,916,035	239,561,643	200,839,154	SC	Horry	3
271470466	54521	27,450,608	24,814,719	27,450,608	24,814,719	NC	Dare	3
272358765	87402	918,482,009	782,386,581	843,229,354	732,199,563	NC	Pender	3
272381112	88221	88,434,157	74,476,646	88,434,157	74,476,646	NC	Brunswick	1
270557154	20653	851,018	624,107	851,018	624,107	NC	Dare	1
270569795	21130	27,481,936	22,479,254	27,481,936	22,479,255	SC	Georgetown	1
270794524	29466	499,752,518	411,288,456	394,214,217	345,422,633	FL	Pasco	3
270813419	30153	3,791,377	2,660,820	3,748,539	2,637,762	FL	Wakulla	1
271009900	37469	24,201,553	19,968,168	24,201,553	19,968,168	NC	Carteret	1
271342587	49787	89,257,654	73,635,964	89,257,654	73,635,964	NC	Onslow	1
272231794	82695	149,642	84,389	149,642	84,389	AL	Baldwin	2
271490645	55273	44,729,972	40,370,773	44,729,972	40,370,773	NC	Hyde	1
272165682	80248	345,905,531	272,979,313	311,177,219	255,951,193	SC	Georgetown	4
272288307	84793	8,889,015	7,276,504	8,889,015	7,276,505	FL	Monroe	2
270528700	19600	443,582,534	388,177,826	443,582,534	388,177,826	NC	New Hanover	2
270631901	23436	110,397,179	100,497,509	110,397,179	100,497,509	NC	Hyde	2
271858367	68880	411,987,401	365,502,002	411,987,401	365,502,002	NC	New Hanover	2
271880842	69702	14,446,601	10,907,464	13,066,615	10,438,282	SC	Charleston	3
272373346	87932	181,343,527	157,420,503	179,272,651	156,026,817	NC	Brunswick	1
270648020	24023	149,002	110,090	149,002	110,090	VA	Northampton	1
271458965	54088	51,228,013	46,886,643	51,228,013	46,886,643	NC	Dare	2
270021824	818	2,549,506	2,176,862	2,549,506	2,176,862	NC	Dare	1
270853301	31644	120,711,491	96,565,561	111,056,902	92,067,221	FL	Pasco	2
272529909	93727	17,189,123	13,689,732	17,189,123	13,689,732	SC	Charleston	1
272568301	95139	89,537,739	81,758,762	89,537,739	81,758,762	NC	Dare	2
270334536	12408	1,486,474	1,061,948	1,359,027	1,002,836	LA	Terrebonne	3
271496720	55502	3,482,168	2,789,023	3,482,168	2,789,023	NC	Carteret	1
272416753	89538	147,443,306	123,345,926	147,443,306	123,345,926	NC	Brunswick	1
271087929	40360	79,630,214	73,261,639	79,630,214	73,261,639	NC	Dare	1
271335201	49516	161,166,802	134,301,932	127,921,969	114,778,604	FL	Pasco	3

EventID	Year	GU_Loss_wDS	GR_Loss_wDS	GU_Loss_xDS	GR_Loss_xDS	LandfallState	LandfallCounty	SS_Intensity
272005739	74324	26,343,657	18,218,601	20,627,009	16,493,700	NC	Carteret	1
270414767	15385	103,605,334	82,363,424	81,072,286	69,759,951	FL	Collier	3
271135831	42129	18,546,976	14,723,806	18,337,209	14,652,471	SC	Charleston	1
270673652	24972	1,124,873,047	996,265,758	910,017,722	854,642,777	SC	Horry	4
271205150	44688	476,752,342	431,799,137	476,752,342	431,799,137	NC	Carteret	3
271293417	47956	215,895,783	181,605,584	167,588,007	151,114,174	NC	Hyde	2
271305672	48417	2,015,390	1,208,176	2,015,390	1,208,176	AL	Baldwin	2
271351400	50110	611,649	365,819	572,365	337,994	FL	Broward	2
271686524	62510	41,307,742	31,880,387	39,330,702	31,206,062	FL	Palm Beach	3
271710825	63420	6,767,652	5,964,403	6,767,652	5,964,403	NC	Dare	3
270108934	4044	9,925,370	7,156,037	9,925,370	7,156,038	AL	Baldwin	2
270325041	12060	380,126,331	336,320,089	358,284,656	320,510,793	SC	Georgetown	4
271210489	44890	12,834,751	11,248,922	12,834,751	11,248,922	FL	Palm Beach	1
270674981	25023	2,104	935	2,104	935	SC	Charleston	1
270846552	31396	152,578,862	142,338,328	150,845,843	141,122,495	NC	Dare	2
270965149	35804	2,233,982,772	1,869,446,382	1,572,467,798	1,453,596,014	FL	Palm Beach	5
272262944	83842	59,512,923	49,794,345	59,512,923	49,794,346	SC	Horry	1
272396886	88805	104,094,368	82,464,807	94,542,416	78,469,153	SC	Charleston	3
270207415	7688	94,618,051	76,646,938	94,618,051	76,646,940	SC	Horry	2
270423793	15716	4,667,708	4,067,924	4,667,708	4,067,924	NC	Hyde	1
272213069	81995	21,284,946	16,036,032	17,194,458	15,264,813	FL	Broward	3
272237374	82899	325,548	188,480	297,575	174,152	AL	Baldwin	4
270605590	22447	29,695,212	23,155,670	28,277,649	22,730,148	SC	Charleston	2
271942030	71962	64,183,161	42,805,688	45,878,654	38,241,463	FL	Miami-Dade	4
272221577	82311	4,912	3,123	4,681	2,981	FL	Wakulla	1
271453101	53868	10,429,773	8,188,876	10,429,773	8,188,876	NC	Carteret	1
272482365	91955	2,755,822	1,641,462	2,755,822	1,641,462	MS	Jackson	3
271067029	39590	13,521,905	11,573,577	13,177,735	11,469,047	FL	Indian River	3
271075863	39914	54,111,712	41,982,607	50,592,986	40,293,982	FL	Pinellas	1
271090867	40472	5,280,298	4,255,294	5,280,298	4,255,294	FL	Franklin	2
271628063	60339	24,964,227	19,515,460	24,964,227	19,515,460	SC	Charleston	1
271804277	66889	17,807,607	15,937,559	17,807,607	15,937,559	FL	St. Johns	1
272476482	91741	1,474,461	897,988	1,474,461	897,988	SC	Charleston	1
270170572	6305	1,585,272,580	1,377,637,423	1,396,026,421	1,252,790,336	NC	Carteret	4
270728271	26992	3,401,131,998	3,038,751,557	2,894,808,599	2,729,402,815	NC	Brunswick	3
270928997	34452	93,071,403	85,504,447	93,071,403	85,504,447	NC	Dare	1
272030555	75254	50,333,494	43,125,064	46,000,471	41,178,097	FL	Monroe	3
270685038	25393	110,612,600	82,262,560	91,915,862	75,442,591	FL	Lee	1
270862326	31969	15,841,613	13,916,198	15,841,613	13,916,198	NC	Hyde	1
271246083	46208	262,905,660	235,082,288	252,412,506	227,758,621	NC	Carteret	2
272606194	96535	24,317,614	21,644,232	24,317,614	21,644,232	NC	Dare	1
271446893	53641	443,205	251,980	364,636	213,181	NY	Suffolk	3
271607634	59591	313,261,538	280,610,470	313,261,538	280,610,470	NC	Hyde	3
271642297	60868	44,665,144	36,953,886	44,665,144	36,953,886	FL	Monroe	1
272188996	81125	520,539,703	447,061,093	490,928,150	427,037,796	NC	Brunswick	2
272315772	85817	70,103,615	59,637,174	70,103,615	59,637,174	SC	Horry	1
270206036	7637	11,970,857	10,311,833	11,970,857	10,311,833	NC	Carteret	1
270238020	8819	102,102,076	80,960,264	96,366,407	79,147,623	SC	Charleston	3
271268554	47042	2,462,562,184	2,110,508,148	1,766,084,465	1,649,684,775	FL	Lee	4
271710324	63403	159,010,867	131,746,891	159,010,867	131,746,894	SC	Georgetown	2
270755520	28002	12,240,286	10,145,414	12,240,286	10,145,414	FL	Collier	1
271127088	41810	2,165,754	1,549,782	1,936,745	1,450,354	LA	Jefferson	3
271652237	61241	8,853,376	6,746,438	8,284,874	6,578,266	LA	Jefferson	4
272152884	79769	156,661	100,494	147,928	92,627	RI	Newport	2
272507632	92888	12,777,690	11,325,342	12,777,690	11,325,342	NC	Dare	1
270939466	34845	55,887	26,768	53,672	25,121	FL	Martin	2
271274686	47264	13,059,355	10,342,698	11,345,316	10,024,211	NC	Dare	1
270222237	8236	15,346	5,159	13,589	3,954	FL	Wakulla	4
270222420	8242	120,249,972	100,031,796	120,249,972	100,031,796	NC	Brunswick	1
271298887	48160	286,418,983	249,294,212	286,418,983	249,294,212	NC	Carteret	2
271582338	58659	75,226,638	61,346,381	75,226,638	61,346,381	SC	Horry	2
270520056	19285	18,753,433	14,925,506	16,419,813	14,369,135	FL	Palm Beach	1
271288375	47771	2,269,321,250	2,014,812,651	1,937,009,841	1,778,338,233	NC	Brunswick	3
272038666	75547	19,655,801	16,970,764	19,655,801	16,970,764	NC	Carteret	1
272635961	97651	1,856,812,440	1,600,079,924	1,487,467,831	1,340,441,071	FL	Monroe	4
272660069	98545	15,630,534	12,312,434	15,630,534	12,312,435	SC	Charleston	1
271548093	57400	59,082	40,118	59,082	40,118	SC	Charleston	1
270837189	31044	8,969,937	7,046,949	8,869,172	7,014,659	FL	Collier	1
272648999	98130	13,648,502	10,578,360	12,998,437	10,381,558	FL	Palm Beach	3
270701725	25999	593,916,482	547,021,953	593,916,482	547,021,953	NC	Dare	3
271370599	50818	8,471,534	6,698,910	7,447,451	6,468,643	FL	Miami-Dade	3

EventID	Year	GU_Loss_wDS	GR_Loss_wDS	GU_Loss_xDS	GR_Loss_xDS	LandfallState	LandfallCounty	SS_Intensity
270079497	2953	5,849	1,947	5,269	1,750	FL	Bay	3
270391683	14522	455,016,100	391,165,374	355,375,055	322,695,786	FL	Collier	3
270577356	21409	14,761,280	11,905,306	14,761,280	11,905,306	NC	Hyde	2
270360349	13365	600,154	502,039	600,154	502,039	MA	Barnstable	2
271510549	56004	234,026,136	210,681,867	234,026,136	210,681,867	NC	Carteret	2
272497342	92509	199,432	144,265	185,039	137,682	FL	Taylor	4
272594083	96079	49,004,851	43,955,113	49,004,851	43,955,113	NC	Hyde	1
270576262	21370	11,638,366	9,666,371	11,638,366	9,666,371	SC	Charleston	2
270652872	24206	3,553,921	2,791,789	3,553,921	2,791,789	FL	Indian River	2
270757502	28073	37,912,161	33,295,551	37,912,161	33,295,551	NC	Hyde	1
271163465	43153	793,473,407	657,864,703	600,191,372	530,449,845	FL	Miami-Dade	2
271561400	57883	4,852,365	4,184,082	4,852,365	4,184,082	NC	Carteret	1
272433513	90151	24,361	11,557	24,361	11,557	AL	Baldwin	2
271651098	61199	1,887,144	1,416,327	1,887,144	1,416,327	SC	Beaufort	1
272040913	75634	22,362,128	18,258,013	22,362,128	18,258,014	FL	Indian River	1
272125829	78770	57,144,572	50,747,365	57,144,572	50,747,365	NC	Hyde	1
270020937	785	16,388,051	12,310,184	15,468,306	11,948,739	FL	Collier	3
270089873	3342	2,421,263,201	2,154,219,465	2,066,641,529	1,903,443,626	NC	Brunswick	3
270271206	10045	2,958,358	2,318,327	2,745,334	2,268,369	SC	Charleston	2
270784913	29109	47,999,237	43,880,212	47,999,237	43,880,212	NC	Dare	2
271703258	63131	21,011,896	18,901,465	21,011,896	18,901,465	NC	Dare	1
271995235	73932	20,878,637	18,130,290	20,878,637	18,130,290	FL	Miami-Dade	1
270367578	13629	404,854,199	351,462,435	354,478,717	316,687,956	FL	Miami-Dade	2
270863215	32002	656,045,358	582,638,923	607,317,603	546,252,213	NY	Suffolk	2
271095628	40650	984,900	847,790	984,900	847,790	NC	Dare	1
271152444	42751	530,510	290,956	420,386	230,648	FL	Collier	1
272271233	84149	151,579,994	129,714,385	151,579,994	129,714,385	SC	Georgetown	2
270030649	1141	84,251,110	71,750,136	84,251,110	71,750,136	FL	St. Lucie	1
270752789	27904	154,125,305	129,646,599	154,125,305	129,646,599	NC	Carteret	2
271870042	69313	196,744,375	152,699,131	177,018,682	143,541,932	FL	Miami-Dade	2
272571486	95255	13,479,444	11,212,511	12,323,172	10,834,191	FL	Miami-Dade	1
272601636	96367	1,055,683	869,633	1,055,683	869,633	NC	Hyde	1
271402955	52005	35,496,393	31,025,140	35,496,393	31,025,140	NC	Dare	1
272157781	79948	3,829,260	2,884,394	3,464,859	2,772,124	FL	Pasco	2
272507040	92867	190,616	120,993	168,930	105,673	SC	Charleston	1
270374112	13865	2,953,881	2,024,675	2,629,480	1,895,963	FL	Miami-Dade	3
270380311	14091	22,855,096	16,296,576	17,541,000	14,111,015	FL	Monroe	2
270410059	15205	26,641,988	21,581,672	26,641,988	21,581,672	FL	Collier	1
270693305	25699	4,537,496	3,286,737	4,537,496	3,286,737	SC	Charleston	1
270798167	29595	10,250,577	8,515,071	9,438,352	8,366,188	MA	Barnstable	4
271245686	46193	4,803,853	3,624,098	4,366,772	3,482,302	SC	Beaufort	3
272070093	76713	56,187,463	40,049,213	48,029,358	37,930,074	FL	Broward	3
272637553	97707	11,141	4,940	10,259	4,443	FL	Brevard	4
270105703	3925	2,706,754	2,348,604	2,706,754	2,348,604	NC	Dare	1
270411851	15276	238,450	190,370	238,450	190,370	FL	Volusia	1
270456353	16931	41,206,727	29,009,358	34,865,915	27,554,277	FL	Indian River	3
271412914	52378	169,119,558	156,157,320	161,026,722	150,364,226	FL	Collier	3
272269196	84070	131,557,538	112,780,401	131,557,538	112,780,401	SC	Horry	1
270612162	22696	31,935,627	27,131,836	31,935,627	27,131,836	NC	Carteret	1
270746003	27665	1,240,678	764,232	888,557	671,785	FL	Bay	2
271788214	66296	52,477,996	41,044,635	48,672,440	39,413,262	FL	Collier	3
272663018	98655	1,574,346	905,310	1,574,346	905,310	SC	Charleston	1
270342050	12686	1,735,222	1,273,464	1,538,365	1,218,807	SC	Beaufort	1
270603608	22376	225,648,923	210,253,118	212,932,100	200,534,236	NC	Dare	3
270855463	31725	6,662,796	5,212,549	6,057,677	5,069,037	SC	Charleston	3
271205391	44698	2,271,014	1,982,724	2,271,014	1,982,724	NC	Dare	1
271477331	54777	112,030,778	89,729,169	109,145,884	88,715,881	GA	Chatham	3
271303303	48326	13,036,416	11,401,298	13,036,416	11,401,298	NC	Hyde	1
270146366	5419	322,329,673	278,267,726	322,329,673	278,267,726	SC	Horry	2
270161009	5958	989,468	515,323	707,216	299,760	FL	Broward	4
270433201	16062	971,283	601,361	740,817	538,928	FL	Taylor	3
270586909	21763	109,065	63,528	109,065	63,528	FL	Martin	1
271043108	38707	51,414,572	42,466,869	44,145,088	39,804,719	NY	Suffolk	2
271653505	61288	18,602,424	14,641,306	17,866,146	14,420,509	FL	Okaloosa	2
270002873	109	1,297,201	911,916	1,185,992	855,060	LA	Terrebonne	4
270925628	34327	2,939,761	2,257,164	2,939,761	2,257,164	NC	Carteret	1
271603345	59432	92,983	35,695	92,983	35,695	MS	Hancock	1
271710889	63423	108,447,773	88,713,562	103,265,142	86,091,355	SC	Horry	1
272156271	79894	24,870,084	19,628,734	24,588,112	19,511,404	NC	Pender	1
270400366	14847	515,160,512	420,655,296	453,264,290	383,434,198	NC	Carteret	3
271515776	56199	1,308,999,585	1,126,537,672	1,170,395,486	1,035,412,691	NC	Onslow	3

EventID	Year	GU_Loss_wDS	GR_Loss_wDS	GU_Loss_xDS	GR_Loss_xDS	LandfallState	LandfallCounty	SS_Intensity
271973256	73130	6,048,337	4,600,595	6,048,337	4,600,595	NC	Onslow	1
270981372	36406	7,900,963	6,890,986	7,900,963	6,890,986	NC	Dare	1
271238652	45934	131,323,634	120,787,144	131,323,634	120,787,144	NC	Dare	1
271411309	52318	46,212,300	41,768,034	46,212,300	41,768,034	NC	Hyde	1
272121648	78613	40,122	17,771	33,032	14,783	LA	Lafourche	4
272633776	97570	156,332,434	130,051,081	156,332,434	130,051,081	NC	Carteret	3
272607833	96599	582,058,137	446,911,826	447,114,697	374,427,786	SC	Beaufort	4
270430550	15963	243,745,598	192,655,999	209,531,320	174,610,536	SC	Beaufort	4
270873203	32376	1,098,226	608,533	809,482	408,450	LA	Terrebonne	5
271684526	62436	2,381,938	2,032,869	2,381,938	2,032,869	NY	Suffolk	1
272185001	80974	58,469,158	47,098,303	58,469,158	47,098,303	NC	Carteret	1
270743968	27590	75,086,154	61,547,804	75,086,154	61,547,804	NC	Onslow	1
270907515	33657	437,693,782	343,840,208	377,829,488	314,545,459	SC	Charleston	3
271047501	38868	1,706,553	1,317,718	1,706,553	1,317,718	SC	Beaufort	1
271648897	61113	13,601,433	10,775,981	13,601,433	10,775,981	SC	Charleston	1
270455779	16909	2,821,452	2,217,749	2,821,452	2,217,749	SC	Charleston	3
272567675	95114	122,505,808	98,467,133	115,537,843	94,268,614	NC	Onslow	3
271558872	57795	312,336,531	268,314,442	312,336,531	268,314,442	NC	New Hanover	2
271722988	63878	13,267,972	9,616,744	11,568,228	9,052,346	FL	Collier	4
270156679	5799	146,666,443	105,962,371	119,625,230	96,276,860	FL	Levy	4
270893333	33121	8,228,337	7,297,889	8,228,337	7,297,889	NC	Dare	1
271513621	56118	2,797,747	2,397,967	2,797,747	2,397,967	RI	Washington	2
270962787	35716	1,230,587	850,512	1,230,587	850,512	FL	Okaloosa	1
271431549	53076	16,897,422	14,684,913	16,897,422	14,684,913	NC	Hyde	1
272039881	75596	9,304,472	7,799,282	9,304,472	7,799,282	NC	Dare	1
271159083	42991	1,897,415,195	1,658,622,039	1,571,574,642	1,470,377,159	NC	Hyde	4
271288054	47759	207,453	107,545	169,114	87,171	LA	Terrebonne	5
270413544	15339	76,564,217	69,179,835	76,564,217	69,179,835	FL	Palm Beach	1
270722362	26773	1,057,913,808	860,086,953	826,900,343	718,101,463	SC	Georgetown	4
270840869	31184	35,883,207	28,952,558	35,883,207	28,952,558	GA	Chatham	1
271499894	55619	64,630,818	46,266,953	50,878,518	41,600,218	FL	Miami-Dade	4
271514137	56136	9,229,360	6,058,125	7,275,962	5,596,629	FL	Broward	2
272287577	84766	449,130	272,636	334,603	175,936	NY	Suffolk	4
271686127	62495	57,170,054	51,502,501	57,170,054	51,502,501	NC	Hyde	1
271760140	65256	4,302,193	3,428,653	4,302,193	3,428,653	SC	Charleston	1
271975833	73223	1,101,694	861,208	1,101,694	861,208	FL	Monroe	1
272506467	92846	470,853,523	410,057,138	458,693,360	402,248,058	NC	Dare	2
272551278	94513	20,533,683	17,905,751	19,725,057	17,659,844	NY	Suffolk	2
270494083	18318	22,410,373	14,644,189	16,920,272	13,607,942	FL	Monroe	3
271083134	40178	3,559,796,231	3,104,156,713	2,926,585,461	2,725,695,404	NC	Onslow	4
271240469	45998	70,601,661	52,212,670	62,814,500	49,729,440	SC	Charleston	3
271876786	69554	12,463,044	10,942,079	12,463,044	10,942,079	NC	Hyde	2
271990033	73740	7,271,846	4,702,405	5,451,721	4,412,651	FL	Palm Beach	4
270898173	33306	8,083,742	5,796,014	6,659,261	5,534,962	FL	Lee	2
271801998	66804	104,129	52,749	104,129	52,749	FL	Indian River	2
271026805	38089	99,158,887	81,296,035	91,147,267	76,975,433	NC	Carteret	1
271850958	68610	961,105	821,965	961,105	821,965	NC	Hyde	1
272185455	80992	58,683,172	50,341,489	58,683,172	50,341,489	SC	Horry	1
272302678	85331	198,786,150	171,750,408	198,786,150	171,750,408	SC	Horry	2
270660136	24471	31,361,916	24,209,060	28,848,793	22,971,431	NC	Carteret	1
271142303	42373	422,179	250,667	417,403	247,368	RI	Washington	1
271593159	59060	132,325	93,059	132,325	93,059	FL	Wakulla	1
271906121	70649	13,967	6,917	12,851	6,025	FL	Monroe	4
272140094	79306	530,500,645	447,766,126	454,141,274	397,475,833	NC	Brunswick	2
272631621	97488	245,617	191,877	245,617	191,877	NC	Dare	1
271885349	69866	1,583,982,348	1,374,076,558	1,401,933,012	1,249,503,219	NC	Carteret	3
270366578	13594	5,752,964,387	4,751,082,812	4,200,132,736	3,952,533,156	NC	Onslow	5
271674984	62082	59,968	37,369	58,447	36,466	FL	Gulf	3
270071197	2641	665,149,735	641,541,069	647,826,220	627,326,195	NC	Dare	3
270983846	36495	15,317,850	13,685,201	15,317,850	13,685,201	NC	Dare	1
271172644	43495	39,250,137	32,054,615	39,250,137	32,054,615	NC	Carteret	1
272129767	78918	660,059,919	634,568,914	616,542,072	601,340,140	NC	Hyde	4
272421066	89697	639,336	535,792	639,336	535,792	NC	Dare	1
270226434	8387	278,683,797	233,221,539	256,092,867	218,831,856	FL	Monroe	3
270230289	8532	612,931,010	581,425,492	551,119,279	530,868,225	NC	Hyde	3
271011146	37514	35,663,954	30,330,944	35,663,954	30,330,945	NC	Carteret	1
271437014	53275	36,770,841	27,865,932	33,083,661	25,944,870	NC	Carteret	1
270017415	652	119,823	83,649	119,823	83,649	SC	Beaufort	1
270141054	5227	3,241,023,434	2,584,289,139	2,275,353,193	2,143,697,346	FL	Pasco	5
270857415	31797	8,764,373	6,517,380	7,896,801	6,279,528	FL	Lee	1
270996072	36952	108,286,833	93,615,801	108,286,833	93,615,801	SC	Horry	2

EventID	Year	GU_Loss_wDS	GR_Loss_wDS	GU_Loss_xDS	GR_Loss_xDS	LandfallState	LandfallCounty	SS_Intensity
271156997	42918	764,331,042	715,210,457	646,254,881	623,885,583	NC	Hyde	4
270556845	20641	1,960,662	1,260,630	1,534,438	1,130,184	FL	Martin	3
271316997	48837	127,446	76,493	126,015	75,225	FL	Franklin	2
272253638	83506	10,045	3,543	10,045	3,543	FL	Martin	1
272257783	83654	108,725,075	89,949,351	108,725,075	89,949,351	SC	Horry	1
270751299	27851	1,005	349	840	292	FL	Collier	3
270774332	28717	130,486,016	112,537,423	130,486,016	112,537,423	NC	Carteret	1
271218237	45180	5,049,540	3,283,311	3,806,149	3,047,553	FL	Pasco	3
271263341	46853	241,882,083	205,022,249	241,882,083	205,022,249	NC	New Hanover	2
271847084	68465	79,118,119	70,238,482	73,381,119	67,174,178	NY	Suffolk	2
271900956	70456	10,495,836	7,215,107	9,042,338	6,787,066	AL	Baldwin	2
272624367	97215	563,140	347,243	433,276	253,388	FL	Palm Beach	4
270617565	22898	3,819,079	2,937,636	3,668,494	2,884,243	SC	Beaufort	1
271582188	58653	89,868,749	76,943,870	89,868,749	76,943,870	NC	Brunswick	1
271739910	64499	4,688,677	3,973,364	4,688,677	3,973,364	NC	Dare	1
272264440	83894	9,709,574	7,634,381	9,461,018	7,559,556	FL	Miami-Dade	3
272357947	87372	20,661,002	17,169,429	20,661,002	17,169,429	NC	Carteret	1
272509267	92947	201,308,940	190,874,614	201,308,940	190,874,614	NC	Dare	3
270050773	1879	158,340,827	148,030,093	149,401,693	141,455,683	RI	Newport	2
271989280	73714	147,724,675	135,694,459	146,046,882	134,552,097	NC	Hyde	2
272106395	78040	1,403,136	1,169,066	1,403,136	1,169,066	FL	Miami-Dade	2
272139849	79297	8,561,916	6,960,455	8,561,916	6,960,455	SC	Charleston	1
272389467	88530	25,910,868	20,923,709	25,910,868	20,923,709	SC	Charleston	1
270494725	18342	13,813,561	12,284,050	13,813,561	12,284,050	FL	Monroe	1
272004341	74273	85,733,182	67,271,970	78,813,503	63,738,821	NC	Onslow	1
272578306	95502	150,502,804	124,008,179	150,502,804	124,008,178	SC	Horry	2
270788156	29229	1,771,425	1,103,969	1,317,994	998,523	FL	Okaloosa	5
271207709	44785	1,475,656	1,229,650	1,475,656	1,229,650	SC	Charleston	1
271692418	62729	355,905	283,072	338,995	278,583	FL	St. Lucie	2
271968825	72969	62,811,335	45,640,356	48,998,020	41,477,720	FL	Collier	5
272541574	94152	11,839,809	9,232,953	11,839,809	9,232,955	NC	Carteret	1
270742929	27551	319,157,274	271,332,217	281,986,836	247,062,817	FL	Monroe	3
271931419	71585	7,034,939	5,449,887	7,034,939	5,449,887	NC	Carteret	1
272061499	76396	637,484,917	617,998,058	630,146,982	612,175,363	NC	Dare	3
272647474	98072	165,812,075	147,014,119	163,916,429	145,830,496	NY	Suffolk	1
270729455	27036	20,886,143	18,405,120	20,886,143	18,405,120	RI	Washington	1
270907684	33663	396,055,114	361,442,406	286,575,878	276,159,685	NJ	Ocean	3
272121641	78613	8,024,223	6,185,081	7,818,855	6,108,444	GA	Chatham	2
271017848	37762	205,675,059	181,084,222	205,675,059	181,084,222	NC	Carteret	2
271298283	48139	16,527,041	13,186,018	16,527,041	13,186,018	SC	Charleston	1
271556354	57702	790,860,491	748,188,024	752,433,391	716,776,577	NC	Hyde	3
272557007	94720	3,610,388	2,633,832	3,610,388	2,633,832	SC	Beaufort	1
270421151	15622	1,179,592	901,032	1,103,701	868,920	MA	Dukes	3
270449843	16691	247,174,351	194,524,925	221,697,154	183,277,462	SC	Charleston	4
270606957	22498	93,552,424	81,976,712	93,552,424	81,976,712	NC	Carteret	2
271112947	41291	654,194	343,068	654,194	343,068	GA	Chatham	1
271152620	42757	1,993,930	1,580,452	1,993,930	1,580,452	FL	Wakulla	3
271390756	51563	2,712,613	2,131,403	2,712,613	2,131,404	AL	Baldwin	2
271749529	64864	2,524,338	1,483,149	1,914,614	1,182,086	FL	Broward	2
272051076	76007	10,164,523	8,908,329	10,164,523	8,908,329	NC	Hyde	1
272526487	93597	15,588	7,429	15,588	7,429	GA	Camden	1
270298656	11077	63,383,442	58,023,000	63,383,442	58,023,000	NC	Dare	1
270960212	35620	728,703	611,782	728,703	611,782	NC	Dare	1
271174771	43572	20,179,146	16,073,021	19,951,343	15,979,321	FL	Lee	1
272181746	80854	418,589	241,296	371,014	200,193	RI	Newport	3
270188160	6964	2,179,099	1,354,428	1,970,899	1,222,686	FL	Levy	1
270605597	22447	63,987,549	51,005,141	59,843,234	49,063,802	FL	Hernando	1
271187685	44047	1,565,414	1,045,410	1,247,631	976,104	FL	Indian River	4
271320361	48964	44,486,585	35,165,382	44,486,585	35,165,383	NC	New Hanover	1
270928695	34440	3,455,536	3,016,176	3,455,536	3,016,176	NC	Dare	2
270360261	13362	16,093,930	13,392,384	16,093,930	13,392,384	NC	Hyde	1
270710592	26330	24,422,806	17,874,820	21,280,289	17,184,846	FL	Miami-Dade	3
272161484	80087	488,707,287	434,483,741	482,959,277	430,487,210	NC	Carteret	3
270600033	22245	100,813,177	85,673,961	100,813,177	85,673,961	SC	Charleston	1
271392147	51614	155,017,635	126,342,816	139,506,978	117,947,512	NC	Brunswick	1
272300833	85263	32,489,127	27,806,443	29,696,941	26,743,918	NC	Hyde	1
272467037	91395	16,199,892	10,713,821	12,963,907	10,052,961	FL	Miami-Dade	1
270415275	15402	53,456,288	48,554,642	53,456,288	48,554,642	NC	Dare	1
270458953	17024	342,942,706	296,031,064	328,824,106	286,600,233	NC	Onslow	2
271862111	69023	1,409,468	1,008,766	1,229,210	952,585	FL	Palm Beach	3
272417665	89570	896,087	582,933	787,650	521,467	FL	Palm Beach	2

EventID	Year	GU_Loss_wDS	GR_Loss_wDS	GU_Loss_xDS	GR_Loss_xDS	LandfallState	LandfallCounty	SS_Intensity
272668980	98873	81,164,591	57,216,422	67,103,444	54,429,503	FL	Monroe	2
270495455	18369	13,614,361	11,041,988	13,614,361	11,041,988	NC	Brunswick	1
272002611	74211	34,331,154	25,752,683	31,192,542	24,743,493	SC	Charleston	2
272197072	81421	82,798,817	75,205,355	82,798,817	75,205,355	NC	Hyde	1
270040587	1508	15,493,223	13,829,359	15,493,223	13,829,359	NC	Dare	1
271460057	54129	17,876,737	12,296,575	14,350,150	11,172,433	NC	Onslow	1
272121560	78610	122,714	31,812	122,714	31,812	FL	Escambia	2
270170874	6317	144,657,236	122,284,377	106,605,049	98,805,642	NY	Suffolk	4
270222577	8248	3,340,470	2,338,266	2,891,114	2,179,075	FL	Monroe	4
270737824	27356	383,281,979	353,110,306	378,882,617	349,677,781	NC	Carteret	3
271006681	37351	793,727	515,408	610,348	478,163	FL	Miami-Dade	5
272317403	85877	484,945	405,810	484,945	405,810	NC	Dare	1
270024642	918	1,033,771,054	966,989,533	876,917,208	841,402,653	NC	Hyde	3
270966948	35869	50,310,702	45,135,107	50,310,702	45,135,107	NC	Dare	1
271603585	59441	86,180,872	77,446,136	82,768,583	75,545,900	NC	Hyde	1
270066700	2472	74,651,698	62,708,921	74,651,698	62,708,921	NC	Hyde	1
271241012	46020	5,103	906	5,103	906	LA	St. Mary	2
270370008	13718	509,260	245,299	509,260	245,299	FL	Gulf	1
270996003	36949	175,729,957	156,882,117	175,729,957	156,882,117	NC	Hyde	3
271384462	51335	537,176,714	449,744,731	477,106,942	412,178,619	FL	Collier	3
272084160	77227	54,809,500	49,603,817	54,809,500	49,603,817	NC	Dare	2
272272601	84201	131,376,655	123,943,629	131,376,655	123,943,629	NC	Hyde	3
270827559	30675	1,227,586	622,500	1,227,586	622,500	MS	Harrison	1
271047111	38853	156,669,480	137,248,048	156,669,480	137,248,048	NC	Carteret	2
272468626	91455	59,167,187	49,766,519	59,167,187	49,766,519	NC	Carteret	2
270897852	33294	46,557,546	38,287,387	43,546,420	36,757,632	FL	Monroe	4
271420116	52650	178,976,487	136,976,979	158,433,255	127,752,738	SC	Beaufort	2
271568991	58158	262,537,397	219,348,635	255,719,324	215,283,588	NC	Carteret	2
271626760	60291	186,150,135	151,157,938	184,012,567	149,911,266	NC	Carteret	2
272358772	87402	52,265,010	42,791,131	48,101,376	41,187,861	NC	Carteret	1
272560589	94851	8,196	2,714	6,792	1,822	FL	Pinellas	2
271133803	42054	76,237,225	64,784,200	76,237,225	64,784,200	NC	Hyde	2
271831021	67874	13,585,130	10,650,814	13,585,130	10,650,814	NC	Carteret	1
270060607	2242	30,003,627	24,390,577	30,003,627	24,390,577	SC	Georgetown	1
270294136	10905	16,371,303	14,066,057	16,371,303	14,066,057	NC	Hyde	1
271874689	69477	257,057	199,780	257,057	199,780	FL	Monroe	1
270247489	9174	789,960,629	700,650,072	744,371,610	667,912,642	SC	Horry	3
270639620	23720	127,106,785	105,190,422	125,663,259	104,472,841	NC	Brunswick	1
270951446	35298	150,349	73,874	150,349	73,874	SC	Beaufort	1
271265353	46923	664,587	445,108	598,741	410,658	FL	Palm Beach	2
272370758	87838	188,797,179	155,774,809	154,421,758	134,948,625	FL	Collier	3
270264439	9801	8,419,985	6,435,194	7,811,617	6,163,727	NC	Carteret	1
270656385	24334	25,696,532	18,582,456	21,878,630	17,433,331	FL	Sarasota	2
271833851	67974	105,756,278	91,370,190	105,756,278	91,370,190	NC	Carteret	1
270643469	23866	20,201,982	15,851,005	19,243,482	15,523,488	SC	Beaufort	2
272322178	86049	37,051,437	27,825,640	32,698,141	26,631,699	FL	Charlotte	2
270009130	342	25,279,093	20,546,320	25,279,093	20,546,321	SC	Georgetown	1
270062108	2300	2,278,124,315	2,075,547,897	1,989,408,838	1,869,174,704	NC	Brunswick	3
270203938	7559	113,492,908	94,921,896	113,492,908	94,921,896	NC	Carteret	1
270333314	12363	84,074,788	66,779,130	84,074,788	66,779,132	SC	Charleston	2
270840605	31175	55,589,650	47,938,452	55,589,650	47,938,452	NC	Hyde	3
270847943	31447	12,177,956	10,249,554	12,177,956	10,249,554	NC	Carteret	1
271479768	54867	30,198,163	20,703,022	21,888,533	19,258,660	NY	Queens	3
271270963	47127	31,766,454	25,576,261	31,766,454	25,576,261	GA	Glynn	2
271596993	59200	802,322	510,010	664,126	442,503	FL	Miami-Dade	3
272177854	80711	26,126,132	20,985,120	26,126,132	20,985,120	NC	Carteret	1
272283116	84595	116,271,609	84,793,391	97,468,625	78,618,512	FL	Taylor	3
272299366	85209	1,074,373	592,426	960,522	529,537	FL	Pasco	2
272520821	93383	1,672,724	1,390,753	1,672,724	1,390,753	NC	Dare	2
270313969	11647	47,037,852	35,084,255	41,284,019	32,565,681	FL	Monroe	1
271583985	58724	385,760,704	316,616,244	357,324,655	299,925,832	NC	Carteret	3
271836487	68069	554,202,918	490,594,263	547,784,452	486,108,906	NC	New Hanover	3
272588194	95862	2,431,847,449	2,199,042,962	1,911,260,879	1,804,295,137	NC	Carteret	4
271076127	39923	2,553,140	2,009,589	2,309,329	1,955,481	NY	Suffolk	1
271607413	59582	4,664,966	3,495,368	4,546,482	3,448,775	FL	Palm Beach	2
271656106	61384	2,532,150,369	2,316,351,669	2,232,518,475	2,193,382,944	NC	Dare	4
271736879	64383	2,132,992	1,699,029	2,132,992	1,699,029	GA	Chatham	1
270790849	29332	340,305	273,693	340,305	273,693	NY	Suffolk	1
270845139	31343	277,183	191,186	250,747	178,710	FL	Collier	2
270895282	33198	10,562,853	8,521,990	10,562,853	8,521,990	FL	Brevard	2
270926667	34365	51,343,397	43,247,031	51,343,397	43,247,031	SC	Charleston	1

EventID	Year	GU_Loss_wDS	GR_Loss_wDS	GU_Loss_xDS	GR_Loss_xDS	LandfallState	LandfallCounty	SS_Intensity
271186891	44017	1,560	150	1,560	150	FL	Volusia	1
271190056	44139	236,099	184,008	236,099	184,008	MA	Barnstable	3
271211326	44920	3,654,243	2,508,157	3,068,150	2,338,147	FL	Walton	4
271280241	47472	95,063,509	72,542,196	85,591,101	68,520,411	FL	Levy	4
271724905	63945	8,414,717	6,284,984	7,649,297	6,028,263	SC	Georgetown	1
271791815	66426	19,785,463	17,484,200	19,785,463	17,484,200	NC	Hyde	1
271947778	72178	31,653,938	22,915,209	27,372,083	21,800,703	SC	Beaufort	3
272314130	85758	479,470,773	417,017,476	427,386,457	380,363,188	SC	Charleston	4
271056752	39209	45,327,956	35,580,832	45,327,956	35,580,832	NC	Onslow	2
271595866	59158	807,803,300	752,386,239	786,459,831	736,806,752	NC	Carteret	4
272025063	75048	46,542,627	38,288,621	46,014,434	38,048,620	FL	Collier	1
272546102	94321	11,742,504	9,319,812	11,742,504	9,319,812	NC	New Hanover	1
270626175	23224	3,581,527,300	3,256,659,604	3,085,258,013	2,942,938,881	NC	Carteret	4
271722163	63848	420,858,330	365,194,745	396,856,924	348,174,287	NC	New Hanover	3
272420072	89661	4,652,673	3,668,335	4,652,673	3,668,335	NC	Carteret	1
270256299	9502	2,454,327	1,844,201	2,454,327	1,844,201	NC	Carteret	1
270888653	32947	148,443,394	121,433,728	142,509,662	118,470,718	FL	Collier	2
271495196	55445	32,983,696	27,184,008	32,983,696	27,184,008	NC	Carteret	1
271975493	73211	673,448,905	633,100,720	558,099,384	537,766,577	NC	Dare	3
270202786	7518	4,583,146	2,939,074	3,755,346	2,647,481	FL	Broward	3
270587078	21769	295,598,921	252,608,527	292,173,359	250,423,202	NC	Carteret	3
270908672	33698	120,576,803	104,414,656	120,576,803	104,414,656	NC	Carteret	2
270704919	26120	40,548,842	34,033,864	40,548,842	34,033,864	NC	Dare	1
270677167	25105	2,030,084	1,663,590	2,030,084	1,663,590	SC	Georgetown	1
270377993	14004	4,798,017,791	4,093,832,351	3,555,882,202	3,313,439,581	SC	Georgetown	4
271802250	66813	1,412,683	1,188,403	1,412,683	1,188,403	NC	Dare	1
271923513	71296	917,539	787,680	917,539	787,680	NC	Dare	1
272046226	75828	2,177,160	1,834,055	2,177,160	1,834,055	NC	Dare	1
271795134	66549	7,821,453	6,829,143	7,821,453	6,829,143	NC	Hyde	1
270060286	2230	12,558,652	10,855,708	12,417,145	10,808,898	NC	Dare	2
270386789	14338	161,047,662	137,820,482	161,047,662	137,820,482	FL	Collier	1
270650671	24122	99,927,634	93,573,470	99,927,634	93,573,470	NC	Dare	4
270713699	26449	167,276,447	119,189,706	134,126,995	108,173,877	SC	Charleston	3
270734518	27232	836,731,919	721,992,681	763,004,495	672,905,471	SC	Horry	3
272113885	78319	15,531,437	12,009,228	15,531,437	12,009,228	NC	Carteret	1
270529303	19620	1,454,742	970,271	1,300,814	901,526	FL	Bay	2
271756360	65116	175,476,223	144,750,972	175,476,223	144,750,974	NC	Brunswick	1
272229387	82604	60,721,460	54,990,693	60,721,460	54,990,693	NC	Hyde	1
270357888	13275	21,136,417	15,676,875	17,727,232	14,492,213	FL	Pinellas	3
270825122	30586	4,487,636	3,939,672	4,487,636	3,939,672	FL	Miami-Dade	1
270491949	18241	5,275,410	4,642,801	5,275,410	4,642,801	NC	Dare	1
270989687	36715	604,889	380,951	581,106	363,475	FL	Martin	2
271048723	38913	189,506	130,626	142,553	88,874	TX	Galveston	4
271606840	59561	588,988,678	508,227,687	560,465,948	488,387,109	NC	Brunswick	2
271768051	65551	52,503,579	43,079,352	52,503,579	43,079,353	SC	Georgetown	1
272213834	82027	110,292,295	85,582,303	103,161,425	83,252,119	FL	Monroe	2
272339780	86706	108,246	59,752	108,246	59,752	LA	St. Mary	4
271395309	51729	3,191,600	2,750,762	3,191,600	2,750,762	NC	Dare	1
272310482	85628	4,704,693	3,724,286	4,704,693	3,724,286	SC	Charleston	1
270636365	23600	91,574	36,735	81,817	29,737	FL	Miami-Dade	1
270852110	31599	180,344,425	148,818,718	180,344,425	148,818,718	NC	New Hanover	1
272117389	78453	1,160,301,443	1,019,988,265	952,083,055	868,602,330	FL	Pasco	3
272655852	98384	1,268,447,072	1,203,983,248	1,120,070,590	1,087,949,711	NC	Dare	3
270147406	5459	4,859,982	3,793,313	4,859,982	3,793,313	SC	Georgetown	2
270364568	13518	7,338,719	5,640,938	6,671,765	5,461,713	SC	Beaufort	3
270374357	13874	479,261,540	372,646,031	398,431,406	330,614,603	SC	Charleston	3
270651944	24171	17,037	8,722	17,037	8,722	LA	Lafourche	2
270114472	4251	62,610,956	46,331,890	51,773,234	43,165,333	NC	Carteret	1
270185730	6874	131,299,367	109,307,962	131,299,367	109,307,964	NC	Brunswick	1
270351139	13027	31,114,092	24,691,534	31,114,092	24,691,534	GA	Chatham	2
270520484	19300	193,529,411	160,887,179	193,529,411	160,887,180	NC	Pender	1
270876213	32487	372,633	308,514	372,633	308,514	NC	Dare	1
272392440	88642	1,464,528	1,265,213	1,464,528	1,265,213	NC	Hyde	1
271372679	50895	29,752	15,062	27,208	13,507	TX	Galveston	4
272153835	79805	114,661,092	106,975,618	114,661,092	106,975,618	NC	Dare	4
271921755	71229	9,751,098	8,662,562	9,751,098	8,662,562	NC	Dare	1
272024911	75042	4,939,605	3,875,889	4,939,605	3,875,889	SC	Charleston	1
270279299	10341	5,239,815	4,017,513	5,106,021	3,969,589	SC	Beaufort	2
271235549	45820	807,792,690	714,459,707	709,198,843	641,727,432	NC	Brunswick	2
272087544	77354	13,672	4,090	12,057	3,144	FL	Monroe	3
270023982	895	690,779	587,313	690,779	587,313	NC	Dare	1

EventID	Year	GU_Loss_wDS	GR_Loss_wDS	GU_Loss_xDS	GR_Loss_xDS	LandfallState	LandfallCounty	SS_Intensity
270085051	3162	387,765,282	358,929,588	387,765,282	358,929,589	NC	Hyde	2
270805888	29878	143,133,871	130,589,266	143,133,871	130,589,266	NC	Hyde	1
271247550	46259	12,893,998	9,900,126	12,893,998	9,900,126	NC	New Hanover	1
272510187	92980	377,076	197,202	339,574	167,976	LA	Vermilion	3
270641681	23797	13,457,690	10,170,219	13,457,690	10,170,219	GA	Chatham	1
271525078	56549	18,106,611	13,443,005	15,587,059	12,556,056	FL	Miami-Dade	1
272680686	99306	40,346	19,023	35,579	15,314	FL	Miami-Dade	3
272296196	85090	58,533,349	48,508,850	58,533,349	48,508,850	NC	Brunswick	1
272414044	89438	2,010,090,159	1,747,781,075	1,665,463,499	1,533,069,158	NC	Carteret	4
270032546	1210	784,393	541,476	652,740	505,698	FL	Pasco	2
270227664	8433	3,990,540,158	3,281,171,448	2,836,926,160	2,651,443,186	SC	Horry	4
270399854	14828	388,635,471	336,123,003	384,109,094	332,985,609	NC	Carteret	3
270412027	15282	186,996,241	154,089,273	166,967,545	142,867,345	SC	Georgetown	2
270564382	20926	9,570,971	8,090,390	8,956,902	7,955,092	NC	Dare	1
271777339	65891	1,173,123	1,000,465	1,173,123	1,000,465	NC	Dare	1
270446927	16582	4,413,033	3,342,787	3,946,949	3,199,221	FL	Miami-Dade	1
271667798	61820	222,858,468	187,261,000	222,858,468	187,261,000	NC	Carteret	2
270365497	13553	236,465,115	222,226,551	236,465,115	222,226,551	NC	Dare	1
270880752	32659	30,904,281	28,078,360	30,904,281	28,078,360	NC	Dare	2
270959498	35595	2,413,235	1,464,059	1,812,889	1,259,572	LA	Lafourche	5
270885823	32842	206,063,033	164,953,967	188,190,472	156,620,579	SC	Georgetown	3
271018872	37800	4,070,025	2,853,145	3,698,665	2,699,905	FL	Levy	2
271866520	69186	353,725,038	306,642,569	353,725,038	306,642,569	NC	New Hanover	3
271946399	72127	22,169	13,056	21,604	12,572	TX	Brazoria	3
270484164	17951	376,442,755	316,082,275	351,760,860	300,333,660	SC	Charleston	2
270563294	20885	1,726,085	1,337,672	1,726,085	1,337,672	FL	Miami-Dade	1
271102494	40907	96,873	40,428	96,873	40,428	FL	Broward	1
271215834	45088	138	49	117	35	FL	Palm Beach	3
272445541	90594	718,068	605,711	718,068	605,711	NC	Dare	1
270323677	12007	480,019,770	400,684,182	401,206,500	349,683,644	NC	Brunswick	2
271630937	60443	42,334,484	37,709,469	42,334,484	37,709,469	NC	Dare	1
272147872	79589	32,823,654	24,276,295	29,073,212	23,336,157	GA	Chatham	3
272217356	82154	47,534,442	42,333,587	47,534,442	42,333,587	NC	Carteret	1
270807125	29921	24,157,246	19,308,102	21,603,543	18,586,992	FL	Sarasota	3
270895472	33204	78,977,769	70,457,383	78,977,769	70,457,383	NC	Dare	1
272609404	96658	5,983,126	4,563,495	5,983,126	4,563,495	SC	Beaufort	1
271214019	45021	154,815,149	137,103,955	154,815,149	137,103,955	FL	Monroe	1
271635037	60597	95,729,448	81,386,948	95,729,448	81,386,948	SC	Horry	1
271649157	61123	39,097,762	30,072,394	36,899,336	29,080,257	NC	Carteret	2
271696474	62881	85,370,861	70,119,351	85,370,861	70,119,351	NC	Brunswick	1
270613518	22745	478,728,015	427,833,809	478,728,015	427,833,809	NC	Carteret	3
271034597	38386	58,958,177	53,942,915	58,958,177	53,942,915	NC	Hyde	2
272187041	81052	49,649	19,507	47,684	18,420	TX	Galveston	3
270259302	9616	189,987,474	154,862,223	157,620,125	136,123,507	FL	Sarasota	2
272000986	74147	375,501,368	355,484,233	375,501,368	355,484,233	NC	Hyde	3
272019898	74855	437,841,436	372,699,852	409,036,996	353,155,815	SC	Charleston	4
272446828	90643	75,292,764	61,528,589	75,292,764	61,528,589	SC	Georgetown	2
270102979	3823	128,740	80,015	106,721	60,790	NY	Suffolk	3
271441828	53454	4,974	1,698	4,498	1,550	FL	Broward	3
271821755	67532	98,783,870	82,729,794	98,783,870	82,729,794	NC	Carteret	2
272092315	77527	144,569,588	112,471,589	132,083,014	107,223,250	SC	Charleston	3
272542540	94189	31,341,190	25,444,062	26,696,640	24,005,755	RI	Newport	2
272590519	95944	207,875,403	191,533,817	196,142,844	182,871,882	NC	Hyde	1
270061382	2272	48,211,591	37,407,807	45,510,950	36,505,399	LA	Plaquemines	3
270108449	4026	29,297,678	26,036,417	29,297,678	26,036,417	NC	Dare	1
270900433	33394	3,048,153	2,390,750	2,726,037	2,336,061	NY	Suffolk	2
271141180	42330	131,474,123	118,455,189	124,077,093	113,667,820	NC	Hyde	2
271537412	57006	5,623,857	4,205,610	5,480,438	4,140,218	FL	Palm Beach	1
272534072	93878	381,293	243,299	381,293	243,299	FL	Walton	2
270797697	29578	97,380	49,873	77,690	34,035	AL	Mobile	4
272010197	74495	163,667,842	136,250,218	163,667,842	136,250,218	SC	Horry	1
272143790	79437	489,181	409,412	489,181	409,412	NC	Dare	1
271219814	45238	88,997	49,056	88,997	49,056	FL	Okaloosa	1
271832128	67912	101,755,251	85,499,473	101,755,251	85,499,473	SC	Horry	1
270415657	15416	33,585,335	25,326,521	30,028,579	24,318,361	FL	St. Lucie	3
271226444	45484	101,347,184	76,183,177	84,152,897	69,131,499	FL	Lee	2
271995377	73937	171,532,908	140,010,882	150,516,738	128,305,079	SC	Charleston	3
272037628	75509	17,334,470	13,631,585	17,334,470	13,631,585	SC	Charleston	2
270451249	16743	378,862,254	328,371,997	342,836,397	303,057,187	NC	Carteret	4
272249216	83344	534,307	250,916	508,834	232,770	LA	Lafourche	2
270959895	35610	675,508,549	572,932,308	609,597,862	528,581,939	SC	Georgetown	3

EventID	Year	GU_Loss_wDS	GR_Loss_wDS	GU_Loss_xDS	GR_Loss_xDS	LandfallState	LandfallCounty	SS_Intensity
271446744	53636	68,970,375	58,381,148	68,970,375	58,381,148	NC	Brunswick	1
272118790	78505	3,795,488	3,158,643	3,795,488	3,158,643	FL	Collier	1
270018549	694	643,126,928	560,622,707	600,561,076	531,093,204	SC	Georgetown	3
270474786	17614	46,689,329	43,008,816	46,689,329	43,008,816	NC	Hyde	3
271586460	58814	5,711,805	4,023,637	4,576,386	3,843,809	FL	Sarasota	2
271592861	59050	325,457,308	273,770,949	312,389,349	265,436,354	NC	Hyde	3
272398177	88853	139,721,082	118,973,145	139,721,082	118,973,145	NC	Brunswick	1
271005944	37324	16,809,835	13,232,361	16,809,835	13,232,361	FL	St. Lucie	1
272239158	82966	12,005,291	10,650,501	12,005,291	10,650,501	NC	Dare	1
271806064	66957	6,955,831	4,938,691	6,136,436	4,692,354	FL	Martin	3
272135563	79136	6,154,214	4,796,257	6,154,214	4,796,257	SC	Beaufort	3
270293808	10893	8,338,761	7,097,101	8,338,761	7,097,101	NC	Hyde	3
270379143	14048	262,915,627	243,269,364	226,283,662	214,912,857	NY	Suffolk	3
271601243	59354	74,880,554	63,894,569	74,880,554	63,894,569	SC	Horry	1
272322943	86081	200,474,732	167,240,553	200,474,732	167,240,553	NC	Carteret	1
272548455	94410	122,841,034	113,459,541	119,685,097	111,300,719	NC	Hyde	2
270233677	8662	17,167,270	15,221,952	17,167,270	15,221,952	NC	Dare	4
270636542	23607	63,364,246	57,208,053	63,364,246	57,208,053	NC	Hyde	1
272280030	84481	40,276,077	32,642,072	40,276,077	32,642,072	NC	Carteret	1
272532450	93821	3,041,892	2,464,950	3,041,892	2,464,950	FL	Martin	1
272697692	99926	2,367,759	1,683,029	2,307,409	1,654,304	SC	Beaufort	1
270589212	21847	44,651,558	36,297,175	44,651,558	36,297,175	NC	Carteret	1
271214734	45047	303,467,919	239,987,820	264,043,656	220,687,853	SC	Beaufort	3
271976995	73267	856,734,218	799,060,079	799,908,866	754,261,954	NC	Hyde	3
270550897	20416	98,287,622	87,723,150	98,287,622	87,723,151	NC	Hyde	1
270630400	23382	9,322,971	6,908,106	8,954,265	6,747,909	SC	Beaufort	3
271566131	58056	51,139,136	41,619,285	51,139,136	41,619,285	NC	Brunswick	1
272274752	84284	204,296,872	168,229,260	186,577,619	158,810,003	FL	Monroe	3
272372506	87901	5,908,686	4,408,732	5,908,686	4,408,732	FL	Monroe	1
270379636	14067	1,946,437	998,495	1,759,586	857,983	LA	Plaquemines	4
270879868	32624	335,341	175,517	335,341	175,517	FL	Walton	2
271786150	66215	117,421,969	95,714,807	117,421,969	95,714,807	SC	Charleston	2
270209561	7765	679,398,331	575,984,383	583,191,494	512,779,368	NC	New Hanover	3
270580366	21523	833,483	433,600	800,549	413,304	SC	Beaufort	2
271425186	52840	187,833,482	161,750,315	187,833,482	161,750,315	NC	Brunswick	1
271505969	55838	26,386,212	20,450,147	26,386,212	20,450,148	SC	Charleston	1
271978690	73330	12,174	5,227	11,693	4,983	FL	Gulf	1
272227484	82531	537,339,471	451,561,309	501,948,187	429,096,115	NC	New Hanover	2
272697188	99908	51,390,402	43,974,850	51,390,402	43,974,850	NC	Hyde	2
270138794	5145	567,723,474	466,485,941	497,172,760	424,670,338	NC	Onslow	3
271569194	58165	65,329,881	56,178,694	65,329,881	56,178,694	NC	Carteret	2
271587475	58850	6,575,879	5,822,735	6,575,879	5,822,735	NC	Dare	1
272045520	75801	526,035	327,152	526,035	327,152	FL	Brevard	1
272474759	91679	6,292,950	4,963,646	6,292,950	4,963,646	NC	New Hanover	1
270497965	18464	15,807,004	13,911,705	15,807,004	13,911,705	NC	Dare	1
270620552	23011	53,518,517	39,830,272	47,211,588	38,269,833	LA	Plaquemines	4
270958512	35558	342,967	145,916	342,967	145,916	FL	Martin	1
272574939	95379	23,499,026	20,428,770	22,900,859	20,279,805	NC	Dare	1
272596506	96169	2,759,245,400	2,481,052,254	2,397,581,641	2,235,790,802	NC	Brunswick	3
270924788	34296	266,791,159	217,834,887	243,370,461	203,874,185	FL	Lee	2
271230141	45622	17,296,788	14,160,839	17,296,788	14,160,839	NC	Hyde	2
270155897	5772	40,898,127	33,582,692	34,822,362	31,155,235	NY	Suffolk	2
270186093	6888	16,220,559	13,917,114	16,220,559	13,917,114	NC	Carteret	2
271029631	38198	1,006,155	510,681	779,203	401,621	FL	Dixie	2
271703885	63157	2,857,157	2,294,200	2,857,157	2,294,200	SC	Charleston	1
271964164	72794	180,012,869	168,740,624	180,012,869	168,740,624	NC	Hyde	2
270351200	13029	21,956,465	18,229,579	19,723,537	17,655,377	NY	Suffolk	3
271004340	37265	31,426,405	25,595,442	27,513,010	24,555,663	NY	Queens	1
271689500	62620	1,402,570	1,148,506	1,402,570	1,148,506	MA	Barnstable	1
271958544	72585	666,647	505,503	666,647	505,503	FL	Escambia	2
270376319	13944	18,939,425	14,723,914	18,456,150	14,557,446	FL	Franklin	4
271364468	50594	14,697	7,507	14,697	7,507	GA	Glynn	1
271540326	57113	60,470,988	50,924,157	60,470,988	50,924,157	FL	Monroe	1
272334544	86512	3,945,213	2,815,979	3,945,213	2,815,979	AL	Baldwin	2
272349990	87082	46,095,821	38,523,438	46,095,821	38,523,438	NC	Carteret	1
272634219	97586	78,581	41,569	78,581	41,569	SC	Charleston	2
270440975	16356	51,472	27,724	40,915	21,813	FL	Broward	4
271943224	72006	156,940,629	141,309,786	139,538,111	129,200,519	NC	Dare	2
272188267	81096	40,234,974	32,131,594	40,234,974	32,131,594	NC	Carteret	2
271406087	52125	37,008,482	31,107,325	37,008,482	31,107,325	NC	Carteret	1
271725214	63957	27,046,663	21,807,474	27,046,663	21,807,474	NC	New Hanover	1

EventID	Year	GU_Loss_wDS	GR_Loss_wDS	GU_Loss_xDS	GR_Loss_xDS	LandfallState	LandfallCounty	SS_Intensity
272218876	82209	227,661,927	200,175,210	227,661,927	200,175,210	NC	Hyde	1
272484187	92022	231,385	152,569	210,242	138,815	GA	Chatham	2
272558213	94766	333,334,240	289,566,550	317,255,998	278,292,271	NC	New Hanover	3
270033772	1254	30,944,684	25,989,456	27,667,010	24,865,076	NJ	Atlantic	2
270219786	8144	5,163,382	3,589,054	4,219,655	3,392,866	FL	Brevard	2
272540549	94113	65,999,794	53,891,932	62,847,344	52,241,619	NC	Hyde	2
270080182	2980	18,445,667	16,248,980	18,238,325	16,189,556	NC	Currituck	1
271459011	54089	9,241,406	7,064,739	7,936,751	6,752,953	FL	Lee	2
272043068	75713	4,821,325	3,273,228	3,596,110	3,131,389	NY	Queens	3
272056940	76224	3,981,270	2,931,373	3,792,074	2,853,213	NC	Onslow	1
270135375	5021	26,756	15,099	24,646	13,633	AL	Mobile	5
271429693	53005	376,828	308,387	376,828	308,387	NC	Hyde	1
272406381	89156	15,499,385	12,460,288	15,499,385	12,460,288	NC	Carteret	1
270335205	12433	576,661	399,792	576,661	399,792	SC	Charleston	1
271497785	55541	280,712,947	219,218,999	253,457,955	206,551,562	NC	Onslow	2
271531072	56774	128,891,747	102,591,494	117,050,575	97,205,664	SC	Horry	4
271604681	59480	2,088,515	1,556,478	2,088,515	1,556,478	SC	Charleston	2
271610977	59708	67,459,690	56,786,303	67,459,690	56,786,303	NC	New Hanover	2
271849888	68568	58,712,230	45,333,721	58,712,230	45,333,723	SC	Charleston	2
272084443	77239	165,055	72,629	165,055	72,629	FL	Walton	1
272167478	80315	666,270,394	605,192,046	658,538,915	599,403,617	NC	Brunswick	2
272234661	82798	1,739,780	1,153,076	1,415,060	1,029,381	FL	Levy	3
271811809	67167	217,508	154,968	217,508	154,968	SC	Beaufort	1
270257930	9562	8,514,529	5,803,995	7,100,977	5,386,526	FL	Monroe	1
272123383	78678	3,358,112	2,666,806	3,358,112	2,666,806	SC	Beaufort	1
270169442	6265	218,475,015	186,518,394	218,475,015	186,518,395	NC	Onslow	1
270895954	33224	4,889,940	4,240,149	4,889,940	4,240,149	NC	Dare	2
271970390	73024	64,528,437	58,656,793	64,528,437	58,656,793	NC	Dare	1
270161791	5985	2,549,135	1,653,167	2,428,102	1,577,728	SC	Charleston	1
270528761	19602	3,161,481	2,638,685	3,161,481	2,638,685	GA	Chatham	2
272344329	86875	795,470	553,851	705,098	506,828	FL	Miami-Dade	3
272515442	93181	116,912,264	100,548,640	116,912,264	100,548,640	SC	Horry	1
270307396	11405	69,805	30,945	65,880	27,980	LA	Plaquemines	5
272537040	93984	387,258	255,907	387,258	255,907	FL	Franklin	3
272222086	82329	26,800,013	18,429,830	22,168,868	17,359,288	FL	Collier	4
272539450	94073	31,874,879	25,549,633	31,874,879	25,549,633	NC	Carteret	2
272614298	96842	1,882,395,955	1,638,605,961	1,489,622,192	1,362,794,703	NC	New Hanover	4
272281550	84536	31,838,733	25,982,730	31,838,733	25,982,730	SC	Beaufort	2
270637546	23644	1,229,721,667	1,085,589,040	1,076,139,328	972,494,430	NC	Brunswick	3
270899447	33356	49,641,354	40,585,548	49,641,354	40,585,549	NC	New Hanover	1
271315760	48791	70,152,495	58,532,571	70,152,495	58,532,571	FL	Collier	2
271374001	50946	115,897,343	97,248,651	115,897,343	97,248,651	NC	Carteret	1
271670946	61934	1,444,223	1,085,699	1,444,223	1,085,699	SC	Charleston	1
270341102	12651	6,842,981	5,946,568	6,766,059	5,930,286	FL	Charlotte	2
270509604	18901	187,047,324	162,015,078	187,047,324	162,015,078	NC	Onslow	3
272053471	76092	35,757,226	30,200,303	35,757,226	30,200,303	NC	Hyde	2
272687927	99570	845,962	572,954	845,962	572,954	FL	Monroe	2
270168720	6239	101,551,546	93,946,982	101,551,546	93,946,982	NC	Dare	1
272649335	98143	739,380	540,548	739,380	540,548	SC	Beaufort	1
270284499	10536	4,235,715	3,360,247	4,235,715	3,360,247	SC	Charleston	1
270724020	26834	914,385	609,771	689,728	574,281	FL	Franklin	4
270731522	27112	46,623,788	41,739,992	46,623,788	41,739,992	NC	Hyde	1
271227934	45540	4,607,734	3,825,475	4,350,826	3,781,502	NY	Suffolk	2
272471647	91565	878,772,322	772,415,117	774,271,973	697,191,785	NC	Carteret	3
272507652	92889	5,825,953	4,507,798	5,549,210	4,415,057	FL	Franklin	3
270348784	12939	49,359,017	32,505,880	38,463,588	30,045,980	FL	Miami-Dade	3
270905662	33587	7,543,969	6,632,042	7,543,969	6,632,042	NC	Hyde	1
271554637	57640	74,652,792	63,255,517	74,652,792	63,255,517	NC	Brunswick	1
271394656	51703	282,195,115	261,070,173	263,836,621	246,831,213	NC	Hyde	3
271420900	52679	23,086,176	18,569,647	22,498,250	18,391,380	FL	Collier	2
271505579	55823	195,287,245	168,158,074	195,287,245	168,158,074	NC	New Hanover	1
271623009	60151	118,514,085	90,711,070	105,824,195	85,366,971	NC	New Hanover	1
271981345	73425	261,135,113	227,207,574	248,546,983	219,185,371	NC	Brunswick	3
272285031	84668	411,968,552	386,050,490	411,968,552	386,050,490	NC	Hyde	4
271891551	70089	342,936,925	292,271,527	329,203,725	284,144,985	SC	Horry	2
270071475	2650	267,111,762	229,073,576	256,222,479	222,046,067	NC	Carteret	3
270118518	4403	39,428,382	24,761,537	29,025,131	22,804,282	FL	Martin	4
270334808	12418	20,739	9,158	20,739	9,158	FL	Taylor	1
270487338	18071	1,057,120,859	1,009,199,773	953,251,457	925,967,599	NC	Dare	4
270063685	2358	12,577,445	10,189,079	12,577,445	10,189,079	SC	Charleston	1
270356169	13209	51,642,846	47,720,049	51,642,846	47,720,049	NC	Dare	1

EventID	Year	GU_Loss_wDS	GR_Loss_wDS	GU_Loss_xDS	GR_Loss_xDS	LandfallState	LandfallCounty	SS_Intensity
271580224	58576	52,120,610	41,041,132	46,574,771	38,794,928	NC	Brunswick	1
271675664	62109	5,036,041	3,874,735	5,036,041	3,874,735	FL	Broward	2
271811412	67152	37,174	17,119	37,174	17,119	SC	Beaufort	1
270089258	3319	454,457	350,167	454,457	350,167	FL	Bay	1
270586352	21741	341,796,010	288,860,978	308,111,207	265,783,376	NC	Carteret	3
270710783	26337	2,903,578	2,323,194	2,903,578	2,323,194	NC	Dare	1
272089252	77418	41,385,689	37,379,712	41,385,689	37,379,712	NC	Dare	1
272152353	79750	1,179,130	1,008,707	1,179,130	1,008,707	NC	Dare	2
270418939	15540	1,733	521	1,529	462	FL	Santa Rosa	4
271448686	53707	68,728,886	55,116,400	68,728,886	55,116,400	NC	Carteret	1
271596910	59197	27,229,068	21,529,883	27,229,068	21,529,885	SC	Charleston	1
272078504	77021	820,050,370	701,771,361	623,015,805	563,091,449	FL	Hernando	4
270544723	20183	34,870,030	31,183,774	34,870,030	31,183,774	NC	Hyde	1
271003828	37246	3,963,050	3,424,233	3,963,050	3,424,233	NC	Dare	1
271240205	45989	218,134,267	185,536,174	218,134,267	185,536,175	NC	Brunswick	1
272187335	81063	1,403,967	1,177,089	1,403,967	1,177,089	NC	Dare	1
272450176	90766	44,995,104	35,913,307	43,841,595	35,340,435	NC	Carteret	2
272155996	79883	1,261,711,949	1,100,191,339	1,000,593,701	973,449,675	NC	Carteret	5
270297349	11029	6,865	1,868	6,865	1,868	LA	Jefferson	2
271296626	48075	10,265,302	7,042,384	7,852,814	6,602,202	FL	Broward	4
272028710	75185	256,085,895	232,096,786	231,286,815	213,907,736	FL	Manatee	2
272314374	85766	14,796,024	10,972,412	12,954,564	10,533,022	FL	Escambia	4
272373900	87953	79,969,794	63,140,675	77,922,204	62,342,134	SC	Georgetown	2
271799386	66706	703,606	541,622	703,606	541,622	NC	Carteret	1
272569664	95188	83,956,819	69,430,224	83,956,819	69,430,224	NC	Carteret	1
271772461	65715	11,324,305	9,154,578	11,324,305	9,154,578	SC	Charleston	1
271931924	71604	1,942,603	1,687,131	1,942,603	1,687,131	NC	Dare	1
270337382	12515	396,110	244,262	356,925	213,493	LA	Plaquemines	3
270435100	16135	126,256	80,729	126,256	80,729	FL	Bay	3
270563000	20874	18,620,978	15,884,588	18,620,978	15,884,588	NC	Dare	1
270737222	27332	593,650,473	463,485,070	457,132,251	388,726,339	FL	Pasco	2
271358568	50378	39,425	27,546	35,655	26,394	TX	Jefferson	4
271629357	60385	3,294,478	1,874,800	2,521,656	1,609,526	FL	Indian River	2
271922075	71240	1,895,650,400	1,646,232,208	1,601,918,663	1,449,364,748	NC	Pender	3
270287667	10657	34,239,294	30,713,109	34,239,294	30,713,109	NC	Dare	1
270457704	16980	1,498,494	1,007,474	1,498,494	1,007,474	FL	Collier	1
271177507	43673	42,383,427	37,987,721	42,383,427	37,987,721	NC	Dare	1
271489130	55218	4,073,570	2,527,580	3,969,436	2,470,312	FL	Brevard	2
272239440	82977	344,647,572	297,903,835	327,969,925	286,494,311	NC	Brunswick	1
272613179	96801	22,642,462	18,495,530	22,642,462	18,495,530	NC	Brunswick	1
270623302	23118	3,821,485	3,028,399	3,821,485	3,028,399	SC	Charleston	1
270815035	30213	52,025,305	44,119,265	52,025,305	44,119,265	FL	Monroe	1
272311609	85667	379,128,229	299,947,044	331,249,955	276,188,082	SC	Charleston	3
272325112	86157	2,915,032	1,919,625	2,338,477	1,762,109	FL	Martin	4
270730921	27089	360,568	218,834	360,568	218,834	FL	Okaloosa	1
270639662	23722	693,335	446,580	538,108	405,032	FL	Okaloosa	5
271529092	56697	76,070,030	63,982,195	76,070,030	63,982,195	NC	Carteret	1
270016300	608	351,201	215,534	265,306	190,368	FL	Walton	3
270384115	14237	589,523,788	511,854,973	534,629,739	473,244,859	FL	Collier	2
270974342	36139	2,543,102	1,562,722	2,543,102	1,562,722	LA	Plaquemines	2
271261996	46803	7,980,421	4,880,431	5,787,305	4,422,451	FL	Broward	4
271522950	56467	534,153,362	481,021,478	534,153,362	481,021,478	NC	Brunswick	2
271810583	67123	339,391,772	301,104,203	339,391,772	301,104,203	NC	Brunswick	2
271965047	72828	17,199,175	13,327,638	16,094,980	12,941,024	SC	Horry	1
271422757	52751	15,309,720	12,060,546	15,136,538	11,989,651	NC	Carteret	1
270347577	12895	255,583,994	190,323,457	219,920,481	177,570,299	SC	Charleston	3
270564574	20934	204,400,098	188,153,651	204,400,098	188,153,651	NC	Hyde	2
270583373	21636	1,925,867,847	1,749,858,694	1,734,335,706	1,617,050,837	NC	Brunswick	3
271357024	50323	658,343	478,589	658,343	478,589	SC	Charleston	2
272353452	87208	245,065,419	212,924,859	245,065,419	212,924,859	NC	Onslow	2
272354132	87235	147,455	94,096	120,583	70,596	NY	Suffolk	3
271437717	53301	3,902,322	2,974,087	3,902,322	2,974,087	FL	Miami-Dade	2
272559234	94803	33,022,719	29,513,942	33,022,719	29,513,942	NC	Hyde	1
270422796	15679	229,833,484	181,530,831	213,050,682	174,870,812	SC	Charleston	3
272425950	89875	41,831,077	34,920,894	41,831,077	34,920,894	NC	Carteret	1
270048215	1787	7,315,235	6,432,045	7,315,235	6,432,045	NC	Hyde	1
270587650	21789	204,928,220	188,592,108	199,654,805	184,751,490	NC	Hyde	1
270619723	22978	61,587,222	51,060,022	61,587,222	51,060,022	NC	Brunswick	1
271222021	45321	43,992,783	39,063,162	42,871,153	38,643,131	NY	Suffolk	2
271664888	61712	242,739,867	205,193,244	242,739,867	205,193,244	SC	Horry	2
271181107	43805	250,223,851	204,016,400	205,389,886	179,162,249	NC	Brunswick	3

EventID	Year	GU_Loss_wDS	GR_Loss_wDS	GU_Loss_xDS	GR_Loss_xDS	LandfallState	LandfallCounty	SS_Intensity
270476012	17658	54,434,569	34,769,608	39,037,722	30,604,771	FL	Collier	2
271739987	64503	387,179	262,654	382,828	260,406	SC	Beaufort	3
270423717	15713	51,097,393	40,786,134	51,097,393	40,786,134	SC	Georgetown	1
271843204	68321	87,546,627	79,541,105	87,546,627	79,541,105	NC	Dare	2
272575329	95394	206,330	139,271	188,631	123,247	FL	Monroe	1
270831037	30809	4,392,167	3,824,652	4,392,167	3,824,652	NC	Dare	3
270630503	23386	958,658	497,468	947,835	490,009	FL	Santa Rosa	2
272457815	91048	324,278,770	310,718,992	324,278,770	310,718,992	NC	Dare	2
272480959	91903	154,190	65,269	154,190	65,269	LA	Terrebonne	3
272513273	93099	4,084,996	3,515,881	4,039,057	3,508,165	NY	Suffolk	2
270695331	25771	227,015	113,759	227,015	113,759	FL	Martin	2
272376936	88064	870,192	696,356	870,192	696,356	SC	Charleston	1
270420058	15581	725	248	725	248	FL	Bay	1
270686979	25466	8,125,465	7,078,205	8,125,465	7,078,205	NC	Hyde	1
271000133	37108	74,609,019	62,929,913	74,609,019	62,929,914	SC	Horry	1
271125511	41752	36,195,376	29,260,503	36,195,376	29,260,503	NC	Carteret	2
271942431	71979	15,512,730	12,060,896	15,512,730	12,060,896	SC	Charleston	1
272327300	86239	465,234,975	445,547,327	465,234,975	445,547,327	NC	Dare	3
270405414	15035	930,913,297	884,241,734	869,683,228	833,362,418	NC	Dare	3
271103601	40948	236,472,461	215,001,762	236,472,461	215,001,762	NC	Hyde	1
271988918	73701	228,805,919	195,240,432	228,805,919	195,240,434	FL	Monroe	1
270101799	3777	202,272,413	169,951,893	202,272,413	169,951,893	NC	New Hanover	2
270591466	21928	34,838,392	27,742,667	34,838,392	27,742,667	GA	McIntosh	2
271170999	43438	7,308,819	6,302,676	7,122,979	6,271,711	NC	Dare	2
272340536	86733	91,402	31,162	84,749	27,156	FL	Pasco	1
270154775	5733	73,547,231	57,070,610	70,009,132	55,237,938	NC	Carteret	1
271006731	37354	50,296	19,565	43,331	16,565	FL	Sarasota	2
271008697	37427	748,746,023	671,709,583	717,913,699	649,656,395	NC	Carteret	3
271994380	73900	324,838,335	284,315,108	311,838,071	275,352,729	NC	Hyde	3
272028820	75189	712,327	517,091	628,586	489,039	SC	Beaufort	1
272135666	79140	2,899,571,625	2,616,582,517	2,508,833,967	2,375,538,695	NC	Brunswick	3
270301384	11183	323,936,929	279,566,669	323,936,929	279,566,669	NC	Onslow	1
270601071	22283	1,606,677,197	1,429,753,425	1,134,596,940	1,071,624,819	FL	Monroe	4
270624231	23150	20,952,573	16,338,307	20,952,573	16,338,307	NC	New Hanover	1
270791899	29370	52,299,930	42,078,371	52,299,930	42,078,371	SC	Charleston	1
272445727	90601	7,208,367	6,358,040	7,208,367	6,358,040	NC	Dare	4
271531787	56800	130,432	78,661	130,432	78,661	SC	Beaufort	1
272553405	94590	88,247,329	79,840,826	88,247,329	79,840,826	NC	Dare	1
270106635	3960	6,147,981	4,243,270	5,075,948	4,002,725	MS	Jackson	4
272576356	95430	81,505,025	69,765,852	81,505,025	69,765,852	NC	New Hanover	1
270961320	35662	15,347,092	11,986,521	15,347,092	11,986,521	SC	Georgetown	1
271639949	60780	68,602,893	46,190,051	53,645,576	43,233,847	TX	Brazoria	4
272107243	78072	716,832,341	640,150,835	627,545,927	573,105,213	SC	Horry	1
271123917	41691	492,568,688	469,656,557	492,568,688	469,656,557	NC	Dare	3
271734403	64292	13,651,132	9,662,652	11,393,205	9,106,796	FL	Martin	3
272322384	86057	14,166,990	11,202,412	14,166,990	11,202,412	FL	Collier	1
270121627	4519	9,577,655	8,220,980	9,577,655	8,220,980	NC	Hyde	1
270344270	12772	416,710,216	372,475,364	416,710,216	372,475,365	SC	Horry	1
271258749	46678	11,284,330	9,038,402	10,655,388	8,869,030	NC	Hyde	1
271429483	52998	442,196	133,501	406,782	114,274	LA	Lafourche	3
271575306	58392	972,822	743,379	972,822	743,379	NC	Dare	1
272253555	83503	30,257,902	25,096,058	30,257,902	25,096,059	SC	Georgetown	1
272692369	99733	6,042,285	5,098,119	5,756,273	5,052,440	RI	Washington	2
270146943	5442	398,185	279,870	398,185	279,871	GA	Glynn	2
270521321	19330	830,915	507,947	633,746	387,923	FL	Martin	4
272429056	89988	33,367,985	29,790,387	33,367,985	29,790,387	NC	Dare	1
271334448	49487	5,991,028	4,621,589	5,991,028	4,621,589	NC	Carteret	1
272175768	80629	4,458,476	3,173,469	4,458,476	3,173,469	FL	Dixie	1
272427019	89914	2,109,068	1,288,097	1,524,833	1,169,839	FL	Miami-Dade	3
270235396	8725	2,389,276	1,707,447	2,127,486	1,607,447	FL	Santa Rosa	1
271661786	61597	11,033,307	9,713,179	11,033,307	9,713,179	NC	Hyde	1
272514919	93163	308,558,044	260,034,986	250,967,553	221,943,775	FL	Levy	3
272618481	96999	10,663,463,414	8,684,138,457	8,051,280,150	7,674,687,654	NC	New Hanover	5
270702657	26035	305,276	172,866	305,276	172,866	FL	Bay	2
271472712	54604	833,183	635,416	833,183	635,416	NC	Hyde	1
271937138	71790	146,056,054	116,630,329	144,396,496	115,921,381	SC	Charleston	2
272095002	77629	146,359,564	116,276,369	129,044,337	108,170,331	FL	Pasco	1
272244917	83182	42,018,901	33,599,531	42,018,901	33,599,531	NC	Carteret	1
270227671	8433	4,828,218,325	4,124,899,148	3,433,448,934	3,207,016,668	NC	Pender	4
270339784	12602	40,143,237	31,180,938	33,343,220	28,352,089	FL	Lee	2
270598565	22190	1,145,359	650,742	1,040,912	580,123	FL	Miami-Dade	2

EventID	Year	GU_Loss_wDS	GR_Loss_wDS	GU_Loss_xDS	GR_Loss_xDS	LandfallState	LandfallCounty	SS_Intensity
271016268	37704	60,100,420	47,818,963	60,100,420	47,818,963	NC	Carteret	2
271714608	63566	226,983	144,280	226,983	144,280	LA	Iberia	2
270004321	163	33,300,947	26,164,118	33,300,947	26,164,118	NC	Carteret	1
270297369	11030	77,468,441	62,342,626	77,468,441	62,342,627	SC	Beaufort	2
272073978	76854	133,992,627	108,353,302	121,665,941	102,596,865	FL	Collier	3
272116223	78407	99,835,444	83,244,197	99,835,444	83,244,197	NC	Carteret	1
272305936	85455	1,182,096,480	972,240,754	902,840,349	791,303,950	SC	Charleston	4
270809023	29991	147,306,427	124,708,696	113,355,279	104,086,095	FL	Miami-Dade	4
271276678	47341	9,263	3,321	9,263	3,321	FL	Brevard	1
271756531	65122	3,777,935	3,058,994	3,777,935	3,058,994	GA	Chatham	1
272367102	87702	43,564,211	34,052,144	40,395,645	32,647,882	NC	New Hanover	1
271638926	60743	443,977	244,185	415,444	223,547	FL	Sarasota	1
272607806	96598	357,606,115	310,343,917	272,249,678	250,906,697	NY	Queens	3
270268854	9958	255,533,953	207,438,471	213,763,199	182,818,742	NC	Brunswick	2
270895465	33204	42,015,679	33,030,514	42,015,679	33,030,514	GA	Chatham	1
271792541	66454	24,911,956	20,217,281	24,911,956	20,217,281	SC	Charleston	2
271815614	67307	26,597,314	21,057,207	26,597,314	21,057,207	NC	New Hanover	1
270299714	11119	208,382,987	176,286,617	208,382,987	176,286,617	NC	Brunswick	2
270574065	21286	2,761,202,833	2,469,840,116	2,371,488,816	2,212,441,505	NC	Brunswick	3
271662557	61627	187,855,970	157,808,276	187,855,970	157,808,276	NC	Onslow	2
272050198	75976	55,018,744	34,250,097	39,623,324	32,164,236	FL	Palm Beach	4
272509389	92951	123,110,445	99,309,992	114,138,140	94,837,650	FL	Collier	2
272649534	98151	2,026,329	1,634,482	2,026,329	1,634,482	SC	Charleston	1
271024345	37997	140,291,087	99,910,181	112,513,498	90,731,176	SC	Charleston	4
272204432	81684	524,596,564	449,368,385	441,948,902	395,394,092	FL	Monroe	3
272232283	82712	18,918,762	14,807,240	17,696,467	14,503,624	FL	Franklin	4
272319318	85947	294,020,486	254,935,885	294,020,486	254,935,885	NC	Brunswick	2
272380914	88214	333,468,753	285,169,171	296,185,182	261,874,665	NC	Onslow	3
272442721	90489	6,671,260	5,873,651	6,671,260	5,873,651	NC	Dare	1
270209160	7751	81,839,242	73,958,994	81,839,242	73,958,994	NC	Carteret	1
270693927	25722	79,723,845	61,746,150	68,513,047	55,929,569	NC	Onslow	2
270746901	27697	131,247,543	98,919,253	117,794,782	94,953,003	GA	Chatham	3
271964267	72798	602,148,725	486,520,045	509,312,492	434,467,666	SC	Charleston	4
272183327	80914	27,885,611	23,195,601	27,885,611	23,195,601	FL	Palm Beach	2
270723004	26797	188,440	123,851	188,440	123,851	SC	Charleston	1
271976605	73252	55,516,749	45,822,275	55,516,749	45,822,275	NC	Onslow	1
270189406	7012	34,983,136	27,191,877	34,983,136	27,191,877	NC	Onslow	1
270849462	31501	17,987,285	13,714,105	15,871,758	13,119,923	FL	Collier	1
271174165	43551	1,617,540	1,146,695	1,463,122	1,082,970	AL	Mobile	3
272355679	87288	12,159,781	8,840,995	10,483,953	8,454,471	FL	Miami-Dade	4
272479873	91862	2,340,712	1,300,707	1,911,520	1,029,521	FL	Indian River	4
270373356	13838	91,967,732	79,459,377	91,967,732	79,459,377	NC	Carteret	1
272695385	99841	1,321,672,058	1,245,060,582	1,234,103,398	1,178,881,388	NC	Dare	3
270510601	18938	4,863,865	4,240,106	4,863,865	4,240,106	NC	Dare	1
271174580	43565	21,648,685	17,329,401	21,648,685	17,329,401	NC	Carteret	1
271737120	64393	33,309	3,826	33,309	3,826	GA	Glynn	2
271959044	72604	172,502	105,328	156,051	91,420	FL	Walton	3
272338925	86675	229,229,124	174,176,994	169,459,207	143,141,360	FL	Monroe	4
270834131	30924	816,046,252	732,283,609	762,110,275	692,882,322	SC	Horry	3
271172110	43478	465,386,838	385,525,654	438,920,173	369,552,543	NC	Carteret	3
271414923	52453	151,530,494	131,419,755	151,530,494	131,419,756	NC	Carteret	3
272515545	93185	307,439,481	263,820,511	303,794,814	261,480,095	NC	Carteret	3
272604120	96459	377,218,968	323,355,430	343,765,516	300,377,492	NC	Carteret	3
272691659	99707	6,421,592	5,094,373	6,421,592	5,094,373	SC	Charleston	2
270476623	17679	3,904,995	3,030,874	3,861,010	3,013,026	FL	Wakulla	1
271183716	43902	174,378,568	119,046,618	135,170,280	106,608,288	FL	Collier	4
272059718	76330	1,573,670,116	1,429,716,269	1,454,068,990	1,343,240,900	NC	Carteret	3
272642211	97878	18,149,775	14,838,243	18,149,775	14,838,243	SC	Horry	1
271734824	64307	36,930,580	25,905,031	30,559,059	24,467,085	FL	Miami-Dade	4
270808033	29954	40,089,234	31,812,165	33,356,684	29,899,159	NY	Suffolk	4
271713916	63539	21,801,516	17,434,816	21,801,516	17,434,816	NC	Carteret	1
272049193	75938	1,798,368	1,197,166	1,371,914	1,114,391	FL	Franklin	4
271509922	55981	72,726	37,269	66,459	32,532	GA	Chatham	3
270148613	5506	43,199,700	37,907,106	40,774,499	36,659,481	FL	Monroe	3
270188305	6970	2,867,311	2,332,838	2,606,647	2,275,930	FL	Brevard	1
270952778	35346	774,514,688	702,239,018	765,521,592	695,595,223	NC	Brunswick	2
271444845	53565	129,444,584	118,171,826	129,444,584	118,171,826	NC	Carteret	2
271470302	54515	214,851,538	177,847,747	214,851,538	177,847,749	NC	Onslow	1
271605288	59502	38,474,416	35,124,855	38,474,416	35,124,855	NC	Dare	3
272361137	87488	6,798,684	5,360,042	6,477,151	5,265,880	FL	Collier	3
271536498	56972	75,219,140	63,223,604	75,219,140	63,223,604	SC	Horry	2

EventID	Year	GU_Loss_wDS	GR_Loss_wDS	GU_Loss_xDS	GR_Loss_xDS	LandfallState	LandfallCounty	SS_Intensity
271856950	68826	67,616,864	58,268,544	65,875,612	57,313,357	NC	Carteret	3
272043893	75743	229,914,838	208,630,547	227,297,105	206,764,188	NC	Hyde	2
272493694	92373	445,887,013	377,495,954	400,384,075	347,238,137	NC	Carteret	2
272596910	96184	17,240,989	12,367,042	15,024,191	11,631,739	FL	Sarasota	2
270998827	37059	715,489	550,478	715,489	550,478	SC	Beaufort	2
271289460	47811	639,672,399	567,731,444	608,291,372	545,036,626	NC	New Hanover	3
271637196	60681	30,162,738	23,226,673	27,560,560	22,540,814	SC	Beaufort	3
272415734	89503	862,644,420	817,949,968	766,026,157	737,712,798	NC	Hyde	3
272336156	86571	99,518,288	77,468,981	99,518,288	77,468,981	SC	Charleston	3
272370108	87813	1,162,728,339	979,964,778	820,493,893	798,524,405	FL	Palm Beach	4
270077297	2871	1,390,898	1,025,297	1,313,237	994,605	FL	Taylor	2
270596527	22119	215,284,501	181,029,921	199,398,131	170,802,660	NC	Carteret	2
270820758	30426	2,710,620	1,964,628	2,710,620	1,964,629	SC	Charleston	1
270971553	36034	237,653	159,401	231,598	154,992	FL	Volusia	2
270278387	10309	1,860,120	1,446,033	1,860,120	1,446,033	SC	Charleston	1
271133521	42043	3,674,007,676	3,195,363,925	2,761,194,553	2,605,582,343	NC	Brunswick	4
272077706	76992	1,248,325,570	1,082,666,307	1,088,228,298	971,783,940	NC	Brunswick	3
270209771	7772	5,557,954	4,246,193	5,557,954	4,246,193	SC	Charleston	1
271475387	54706	297,812,493	246,237,877	297,812,493	246,237,877	NC	Carteret	2
270299790	11122	88,194,942	72,320,264	88,194,942	72,320,264	NC	New Hanover	1
270449637	16683	9,015,572	7,944,555	9,015,572	7,944,555	NC	Dare	2
271868263	69249	14,390,575	11,684,893	13,709,435	11,508,987	SC	Charleston	2
271889629	70019	13,175,103	10,029,690	12,125,532	9,607,003	NC	New Hanover	1
271471120	54545	1,099,177,337	951,686,742	856,895,596	775,095,066	FL	Miami-Dade	3
272435901	90239	304,442,879	276,481,903	304,442,879	276,481,903	NC	Carteret	3
272520145	93358	20,089,356	16,688,400	20,089,356	16,688,400	NC	Carteret	1
270994546	36896	26,171,193	20,952,528	24,706,045	20,455,391	NC	Brunswick	1
271597817	59228	7,860,848	6,089,139	7,860,848	6,089,139	FL	Taylor	1
272437187	90286	3,020,214	2,598,770	3,020,214	2,598,770	NC	Dare	1
271862501	69038	6,625,545	5,772,846	6,625,545	5,772,846	NC	Dare	1
272394861	88731	81,495,667	66,269,625	80,568,058	65,752,547	NC	Carteret	2
272438295	90328	21,866,256	17,729,835	21,866,256	17,729,835	SC	Horry	1
270307006	11390	1,682,726,707	1,567,657,858	1,569,283,581	1,483,692,791	NC	Carteret	4
270811751	30091	141,869,600	105,872,580	101,023,915	85,438,928	SC	Horry	1
271795050	66545	12,562,504	9,830,460	12,562,504	9,830,460	SC	Charleston	1
270330465	12260	248,597,024	229,374,667	248,597,024	229,374,668	NC	Hyde	2
271757356	65152	918,564,850	825,003,190	881,067,424	797,034,383	NC	Pender	3
270400655	14858	17,721,302	13,468,602	17,018,161	13,209,004	NC	Onslow	1
271476498	54746	1,622,229,015	1,450,930,707	1,424,342,211	1,314,246,499	NC	Brunswick	3
272296402	85098	16,570,848	14,769,660	16,570,848	14,769,660	NC	Dare	1
270990871	36757	925,281	567,366	785,828	480,503	LA	Terrebonne	4
271016154	37701	38,040,476	33,843,355	38,040,476	33,843,355	VA	Virginia Beach (	1
272320134	85975	5,371	1,719	5,024	1,591	AL	Mobile	3
272445254	90583	48,518,402	36,270,308	44,631,757	34,825,078	GA	Chatham	3
272550896	94499	1,239,630,674	1,111,113,480	1,136,912,842	1,035,797,086	NC	New Hanover	3
270541123	20048	8,414,937	5,790,905	6,966,600	5,472,353	FL	Brevard	3
271048944	38921	372,635	305,888	372,635	305,888	NC	Dare	1
271500398	55637	1,026,784	758,514	945,126	712,056	RI	Newport	2
272450462	90776	751,519	404,013	751,519	404,013	LA	Cameron	2
272603520	96437	56,208,093	45,710,272	56,208,093	45,710,274	SC	Charleston	1
271172319	43484	256,376,491	219,339,119	243,835,060	211,662,465	NC	Onslow	1
272258131	83667	88,185,821	58,581,500	69,512,373	54,255,697	FL	St. Lucie	4
272556601	94706	200,552,569	169,483,907	200,552,569	169,483,907	NC	Carteret	2
270540148	20009	215,236,475	176,516,670	204,881,617	170,958,624	SC	Charleston	2
272141449	79354	91,253,886	73,626,043	91,253,886	73,626,044	NC	Onslow	2
272165258	80232	58,673	23,275	58,673	23,275	FL	Wakulla	1
272692988	99755	136,634,844	123,790,633	136,634,844	123,790,633	NC	Hyde	1
271501486	55677	1,252,843	1,074,156	1,252,843	1,074,156	NC	Dare	2
271974425	73173	11,170,812	8,565,528	11,170,812	8,565,528	FL	Taylor	3
272322664	86068	793,581,306	692,565,390	692,311,804	619,185,347	NC	Brunswick	3
272618684	97006	112,915,499	95,912,018	112,915,499	95,912,018	NC	Onslow	2
270107651	3997	75,824,695	62,293,736	75,824,695	62,293,737	NC	Onslow	1
272231938	82700	134,618,843	124,730,739	134,618,843	124,730,739	NC	Hyde	2
272426134	89882	29,421,480	21,923,568	25,643,360	20,629,988	NC	Carteret	1
272535512	93928	29,617,875	24,310,278	29,617,875	24,310,279	NC	Carteret	1
270884788	32805	67,682,642	50,192,351	61,845,339	47,957,069	FL	Wakulla	4
271473198	54623	11,047,950	8,534,803	11,047,950	8,534,803	NC	Carteret	1
271480225	54885	7,542,204	6,687,395	7,542,204	6,687,395	NC	Dare	1
272218250	82187	1,685,359,479	1,482,717,054	1,449,192,934	1,321,727,809	SC	Horry	3
272499834	92601	6,078,866	4,257,393	5,278,800	4,008,596	SC	Charleston	1
272678222	99212	262,499,279	210,710,007	239,691,051	200,072,936	SC	Beaufort	3

EventID	Year	GU_Loss_wDS	GR_Loss_wDS	GU_Loss_xDS	GR_Loss_xDS	LandfallState	LandfallCounty	SS_Intensity
272591043	95963	2,903	916	2,671	777	FL	Monroe	2
270033257	1237	10,237,887	8,335,806	10,237,887	8,335,806	FL	Miami-Dade	2
270539809	19998	72,113,690	52,415,622	59,630,805	48,684,299	FL	Pasco	3
270931459	34546	34,624,643	28,509,082	34,624,643	28,509,082	NC	Brunswick	1
271760236	65260	63,854,621	53,298,622	63,854,621	53,298,622	NC	Dare	1
272046849	75849	79,919	28,773	68,307	20,991	FL	Palm Beach	2
272598679	96251	28,832,956	19,998,339	24,313,646	18,941,225	FL	Gulf	4
270232168	8602	1,734,487	1,107,024	1,283,445	1,009,368	FL	Lee	3
271214940	45055	61,917,049	51,903,103	61,917,049	51,903,103	NC	Carteret	1
271258549	46669	16,926,970	14,774,741	16,926,970	14,774,741	NC	Dare	1
271622287	60125	17,222,048	12,645,296	15,571,823	12,023,473	FL	St. Lucie	4
272668808	98866	14,202	7,408	13,407	6,891	FL	Taylor	1
270342600	12708	5,192,407	4,487,268	5,192,407	4,487,268	FL	Indian River	1
270792289	29385	24,435,308	19,258,554	24,435,308	19,258,554	NC	Carteret	1
270984644	36526	18,307,907	13,684,786	16,301,259	13,044,333	FL	Monroe	1
271207870	44790	1,351,622	1,107,853	1,351,622	1,107,853	NC	Dare	1
272020609	74882	8,076,936	7,053,800	8,076,936	7,053,800	NC	Hyde	1
271448960	53717	46,367,756	38,546,018	46,367,756	38,546,018	FL	Monroe	1
272088835	77402	47,060,629	38,454,927	47,060,629	38,454,927	NC	Carteret	1
272549376	94444	120,583,373	99,371,190	112,627,035	94,396,743	FL	Broward	2
270031737	1182	1,411,070	982,967	1,235,479	918,135	FL	Miami-Dade	3
270114411	4249	2,994,768	2,272,971	2,918,487	2,239,323	NC	Carteret	1
270154851	5736	27,010	15,725	23,674	13,615	FL	Walton	4
270450355	16710	5,252,256	3,960,812	5,252,256	3,960,812	SC	Charleston	1
270487950	18093	1,287,805,019	1,218,808,077	1,160,604,428	1,121,942,215	NC	Hyde	4
271147986	42583	9,174,733	5,894,162	7,509,314	5,390,684	FL	Wakulla	3
272472228	91587	55,609,355	46,573,619	55,609,355	46,573,619	FL	Monroe	1
271494102	55403	372,571	278,284	372,571	278,284	SC	Beaufort	1
271689225	62609	46,910,051	41,963,542	46,910,051	41,963,542	NC	Hyde	1
271826361	67703	18,559,746	14,439,814	18,559,746	14,439,814	SC	Beaufort	1
271943851	72029	8,658,970	7,619,604	8,658,970	7,619,604	NC	Dare	3
270039048	1452	40,808,204	35,289,489	40,808,204	35,289,489	NC	Carteret	1
270237526	8800	130,292,080	116,499,773	126,944,394	114,342,355	NC	Carteret	2
270467770	17354	1,398,488	1,039,785	1,278,553	998,358	NY	Suffolk	2
271292912	47937	61,754	21,892	61,754	21,892	NC	Dare	1
271818451	67410	230,631,657	201,399,281	188,910,111	172,729,001	NC	Hyde	3
270029215	1087	62,233,768	49,430,675	62,233,768	49,430,675	NC	Carteret	1
270061107	2261	1,701,828	1,287,301	1,701,828	1,287,301	GA	Chatham	1
271790315	66373	52,855,885	43,956,522	52,855,885	43,956,522	NC	New Hanover	2
270278673	10319	353,219,806	299,532,929	336,224,672	289,210,099	NC	Brunswick	2
270296287	10988	195,631	89,526	195,631	89,526	FL	Miami-Dade	1
270498920	18502	96,937,297	84,861,699	88,040,450	79,493,317	NC	Dare	2
271003235	37224	44,357,128	35,843,609	44,357,128	35,843,610	NC	Onslow	1
271047062	38851	48,870,262	39,403,642	47,616,898	39,079,034	FL	Franklin	3
271314725	48754	16,583,708	13,913,214	16,583,708	13,913,214	GA	Chatham	2
270843302	31272	96,151,767	78,578,713	96,151,767	78,578,713	NC	Carteret	1
271740200	64511	73,736,465	59,421,311	73,736,465	59,421,311	SC	Georgetown	1
272239433	82977	29,693,423	22,876,124	28,271,762	22,175,128	NC	Onslow	1
270067946	2520	144,659,861	121,658,280	144,659,861	121,658,282	NC	Brunswick	1
271611565	59730	21,400,869	16,674,426	21,400,869	16,674,426	FL	Monroe	2
270102096	3789	10,174	4,363	10,059	4,301	LA	Jefferson	3
270173067	6398	10,721,438	8,480,987	10,721,438	8,480,987	NC	Carteret	1
271237077	45876	6,487,010	5,442,177	6,487,010	5,442,177	NC	Hyde	1
272534824	93903	6,069,146	4,504,509	5,627,232	4,305,661	FL	Hernando	1
270959280	35587	271,975,176	253,702,106	271,975,176	253,702,106	NC	Hyde	2
271993566	73869	69,231,491	55,021,864	69,231,491	55,021,865	NC	New Hanover	1
270758486	28111	16,742,509	12,581,644	15,145,127	12,112,558	FL	Collier	2
271086631	40312	612,227,164	536,434,002	550,727,098	491,957,802	NC	Onslow	3
270976179	36208	656,076	484,418	561,360	472,299	FL	Lee	3
271263612	46862	2,456,405	1,867,764	2,456,405	1,867,764	LA	Lafourche	2
272251000	83411	1,007,837,429	908,783,786	908,372,495	832,428,598	NC	Brunswick	3
270315829	11717	156,345,127	133,808,873	156,345,127	133,808,873	NC	Carteret	2
271422176	52729	48,717,440	37,352,587	41,412,064	34,439,727	FL	Monroe	3
271937981	71819	8,074	4,474	6,852	3,923	TX	Calhoun	4
270118511	4403	3,635,044	2,273,324	2,676,284	2,123,622	FL	Miami-Dade	4
270710081	26312	45,666	16,966	40,994	14,483	LA	Jefferson	3
271580415	58583	255,694,080	233,521,314	241,223,018	222,722,241	NC	Hyde	3
271904172	70575	58,363,115	45,723,124	54,111,683	43,738,418	NC	Carteret	1
270975191	36173	5,116,203	4,257,880	5,116,203	4,257,880	NC	Hyde	1
271136874	42168	7,587,191	6,731,612	7,587,191	6,731,612	NC	Dare	1
271139396	42263	574,440	441,352	574,440	441,352	FL	Walton	2

EventID	Year	GU_Loss_wDS	GR_Loss_wDS	GU_Loss_xDS	GR_Loss_xDS	LandfallState	LandfallCounty	SS_Intensity
271345662	49902	90,925,702	68,750,958	83,651,853	66,043,688	FL	Flagler	4
272570482	95218	8,074,364	6,584,173	8,074,364	6,584,173	FL	Pinellas	1
270083439	3102	4,195,040	3,232,977	3,926,504	3,153,618	FL	St. Lucie	3
270127324	4726	389,868,561	329,917,287	385,387,613	327,326,190	NC	New Hanover	3
272441323	90438	4,187,694	3,285,852	4,187,694	3,285,852	FL	Miami-Dade	1
271027982	38137	19,343,078	13,702,868	15,984,083	12,634,072	GA	McIntosh	4
270179121	6626	87,230,518	70,842,743	87,230,518	70,842,744	NC	Carteret	1
271219437	45224	1,158,068	803,229	986,741	754,726	FL	Monroe	2
271658825	61485	5,616,236	4,334,947	5,616,236	4,334,947	FL	Lee	1
272630650	97451	12,743,666	10,828,477	12,743,666	10,828,477	NC	Hyde	1
271502246	55703	6,639,544	5,184,378	6,639,544	5,184,378	NC	Carteret	1
271697196	62907	8,643	3,004	6,852	1,860	FL	Miami-Dade	3
272230827	82660	8,811,064	6,901,105	8,010,646	6,709,440	SC	Beaufort	2
270107254	3982	57,148,309	46,897,067	57,148,309	46,897,068	NC	New Hanover	1
270204921	7596	14,941,918	13,130,467	14,941,918	13,130,467	NC	Hyde	2
270321064	11911	5,733,046	4,375,388	5,318,615	4,244,466	FL	Collier	2
270547940	20303	44,546	12,677	37,785	8,307	NY	Queens	3
271615878	59891	4,761,062	3,013,613	3,881,167	2,674,910	FL	Escambia	1
272605846	96522	239,669	158,987	239,669	158,987	SC	Charleston	3
271868491	69255	190,513,699	146,910,712	170,918,886	139,924,751	GA	McIntosh	4
270888031	32924	128,020,991	97,805,790	114,868,074	93,415,671	SC	Charleston	3
271968367	72952	1,529	765	1,529	765	FL	Wakulla	1
271436323	53249	93,547,935	82,272,626	93,547,935	82,272,626	NC	Hyde	1
272464470	91298	103,637,352	83,121,298	102,457,454	82,688,478	GA	Chatham	2
272693267	99765	34,543	4,524	34,543	4,524	FL	Brevard	1
270072683	2699	8,213,151	6,188,010	7,890,184	6,054,879	SC	Beaufort	3
270814741	30202	3,643,394	2,901,114	3,295,582	2,849,977	FL	Monroe	1
271001233	37149	38,973	9,042	36,450	7,487	NY	Suffolk	2
271086432	40304	2,372,238	2,044,756	2,372,238	2,044,756	NC	Dare	1
271419092	52612	208,003,006	174,871,925	188,797,804	163,993,413	FL	Lee	2
272271581	84162	6,033,162	4,908,976	6,033,162	4,908,976	SC	Charleston	1
272354139	87235	46,342,247	38,122,349	46,342,247	38,122,349	SC	Georgetown	1
270288340	10684	71,821,550	60,545,564	71,821,550	60,545,565	SC	Horry	1
270550808	20412	357,172,118	299,278,159	309,187,013	269,410,642	FL	Collier	3
271241723	46047	401,344,301	344,523,970	401,344,301	344,523,971	NC	New Hanover	2
271530751	56762	5,826,214	5,085,175	5,826,214	5,085,175	NC	Hyde	1
271546562	57346	69,293,100	55,667,687	66,551,878	54,555,755	FL	Manatee	1
272498893	92566	27,284,097	24,537,219	27,284,097	24,537,219	NC	Dare	1
270016391	611	63,749,440	52,989,379	63,749,440	52,989,379	NC	Carteret	1
270064969	2406	7,010,987	5,157,812	7,010,987	5,157,812	NC	Onslow	1
270349098	12951	78,609,532	65,126,480	78,609,532	65,126,480	NC	Carteret	1
270374296	13872	26,937,483	20,993,609	25,653,473	20,437,583	NC	New Hanover	1
272560754	94858	292,263,208	232,254,065	257,420,367	214,019,107	SC	Georgetown	3
272574328	95358	43,385,224	34,269,864	43,385,224	34,269,864	NC	Carteret	1
271455832	53969	102,034,568	84,824,825	99,372,192	83,290,885	NC	Onslow	1
272487629	92147	28,864,125	23,182,341	28,864,125	23,182,341	NC	Carteret	1
271255418	46555	1,230,351	782,156	915,984	706,114	FL	Sarasota	5
271317742	48865	3,433,641	2,327,413	3,433,641	2,327,413	FL	Palm Beach	1
271340449	49711	10,639,172	9,094,115	10,639,172	9,094,115	NC	Dare	4
271472609	54600	317,843	221,669	317,843	221,669	SC	Charleston	1
271789849	66355	265,552,292	231,017,182	236,844,469	210,786,363	SC	Charleston	3
271791543	66416	6,997	1,678	6,142	1,299	FL	Indian River	2
270222171	8234	734,246	571,149	734,246	571,149	SC	Beaufort	1
270806907	29913	28,993,435	25,503,541	28,254,566	25,262,336	NC	Hyde	1
272058330	76277	16,292,297	14,503,116	16,292,297	14,503,117	NC	Dare	1
270367082	13612	39,609,720	31,531,541	38,026,255	30,681,660	NC	Carteret	1
271065215	39524	1,137,816	800,350	977,201	749,951	GA	McIntosh	5
272136827	79184	2,313,529	1,981,583	2,313,529	1,981,583	RI	Washington	1
272278632	84430	11,418,302	8,973,704	11,418,302	8,973,704	NC	Carteret	1
271058471	39274	5,848,376	4,049,494	4,932,128	3,753,829	FL	Miami-Dade	1
271072257	39780	96,860	50,151	85,816	43,067	GA	McIntosh	4
270360058	13355	167,913,060	145,646,699	167,913,060	145,646,701	NC	Dare	1
270975606	36187	106,604,703	86,976,445	106,604,703	86,976,445	NC	Carteret	1
271465646	54338	695,523	498,333	695,523	498,333	FL	Escambia	1
271945024	72075	15,265,900	12,041,645	14,665,200	11,858,023	FL	Walton	3
272449866	90753	34,919,210	31,564,964	34,919,210	31,564,964	NC	Dare	2
271078047	39991	59,058,605	54,355,092	59,058,605	54,355,092	FL	Palm Beach	2
271668730	61853	903,846,910	851,223,096	746,654,628	720,862,890	NC	Hyde	3
271757753	65167	1,705,457	1,477,685	1,705,457	1,477,685	NC	Dare	1
270751414	27855	2,748,761,079	2,381,385,072	2,051,847,370	1,909,244,683	SC	Charleston	5
271915919	71015	23,102,335	20,830,510	23,102,335	20,830,511	NC	Dare	3

EventID	Year	GU_Loss_wDS	GR_Loss_wDS	GU_Loss_xDS	GR_Loss_xDS	LandfallState	LandfallCounty	SS_Intensity
272405251	89116	28,508	10,062	26,666	8,948	FL	Miami-Dade	2
270358377	13292	5,781,430	4,490,919	5,256,096	4,351,771	FL	Volusia	3
270552112	20461	16,097,417	14,392,382	16,097,417	14,392,382	NC	Dare	2
270990673	36750	125,952,346	109,372,354	125,952,346	109,372,354	NC	Brunswick	2
271290067	47833	2,075,987	1,435,321	2,075,987	1,435,322	SC	Charleston	1
271572090	58273	188,481,792	166,968,665	169,106,286	153,903,095	NC	Hyde	2
270058588	2167	114,106,461	103,339,327	114,106,461	103,339,327	NC	Hyde	2
270578976	21470	8,814,356	7,767,178	8,814,356	7,767,178	NC	Dare	1
271260243	46736	260,243,211	218,331,850	249,725,239	211,225,915	NC	Carteret	3
270217170	8047	1,301,439	1,120,110	1,301,439	1,120,110	NC	Hyde	1
272044079	75750	84,181,963	68,887,196	83,228,437	68,487,047	NC	Brunswick	1
272087071	77336	92,848,760	66,330,713	79,345,930	62,464,287	FL	St. Johns	3
270271367	10050	143,905,202	115,045,873	137,013,375	112,409,126	SC	Charleston	3
270484989	17981	13,069,060	10,096,710	10,970,033	9,723,775	NY	Nassau	3
271038880	38549	66,203	37,531	59,888	34,163	FL	Brevard	2
271203703	44638	24,632,357	19,148,058	23,044,300	18,676,381	FL	Indian River	2
271284631	47635	53,086,198	47,954,063	53,086,198	47,954,063	NC	Hyde	1
271535135	56920	13,109,361	10,114,639	12,774,515	9,976,611	FL	Broward	3
270023446	876	348,221,954	314,424,024	249,736,707	237,801,861	NY	Nassau	4
270150428	5573	14,583,513	10,584,622	12,923,948	10,043,009	MS	Harrison	4
270195819	7261	127,486	76,525	127,486	76,525	FL	Brevard	2
270662511	24560	178,743,484	154,951,540	178,743,484	154,951,540	NC	New Hanover	1
271016295	37705	254,374,857	212,184,614	254,374,857	212,184,614	NC	Onslow	2
271074541	39866	8,335,348,847	6,948,301,812	6,247,093,123	5,938,165,840	NC	Brunswick	5
271319726	48940	9,362,203	8,284,895	9,362,203	8,284,895	NC	Dare	1
272564471	94996	1,960,650	1,014,092	1,722,775	869,887	TX	Galveston	5
270670060	24838	22,543,163	19,269,259	22,543,163	19,269,259	NC	Carteret	1
271766752	65502	1,716,043	1,127,431	1,229,735	998,226	FL	St. Lucie	2
271867158	69208	31,580,851	25,914,179	31,580,851	25,914,179	NC	Carteret	1
272049781	75960	230,702,219	212,088,768	217,686,720	202,416,483	NC	Hyde	2
270678443	25152	22,843,061	17,760,548	22,584,598	17,671,914	GA	McIntosh	3
271733085	64243	36,840,265	30,289,938	36,840,265	30,289,938	NC	Brunswick	1
271806084	66958	88,688,265	70,882,565	88,688,265	70,882,567	NC	Onslow	1
272111247	78222	504,474,497	463,667,624	425,671,451	401,603,240	FL	Miami-Dade	3
272238153	82928	23,016,698	18,505,855	23,016,698	18,505,855	GA	Chatham	2
270324446	12038	288,916	158,788	261,361	137,984	FL	Santa Rosa	3
270555248	20581	261,836,817	241,589,919	261,836,817	241,589,919	NC	Hyde	2
270841449	31205	246,304,718	214,928,051	246,304,718	214,928,053	SC	Horry	1
270967987	35905	65,570,544	54,155,965	65,570,544	54,155,965	NC	Carteret	1
271603765	59446	268,848,096	225,764,983	265,786,242	224,087,943	NC	Brunswick	2
270388615	14407	174,086,861	139,364,809	125,237,452	111,676,009	FL	Miami-Dade	4
270932968	34602	54,537	23,444	54,537	23,444	FL	Bay	1
271312647	48676	20,723,168	16,908,199	20,723,168	16,908,200	SC	Beaufort	2
270833940	30917	1,378,791	766,076	1,378,791	766,076	FL	Monroe	2
271092756	40545	4,327,533	3,776,085	4,327,533	3,776,085	RI	Washington	1
271484905	55062	7,208,066	5,959,789	7,208,066	5,959,789	FL	Taylor	2
271702723	63110	240,265,442	220,879,225	240,265,442	220,879,225	NC	Carteret	3
270484240	17954	15,188,717	13,574,061	15,188,717	13,574,061	RI	Washington	2
270697489	25847	17,074,521	11,622,653	12,231,658	10,868,981	NY	Nassau	4
271732080	64205	213,461,158	176,502,254	207,941,441	173,285,715	FL	Collier	1
272156707	79910	2,394,158	2,029,445	2,394,158	2,029,445	NC	Currituck	1
271425774	52862	85,795,869	68,304,787	85,795,869	68,304,787	SC	Georgetown	2
272013001	74598	261,177	121,516	254,506	116,851	FL	Taylor	2
272562473	94921	315,549	197,309	315,549	197,310	AL	Baldwin	3
271090783	40468	6,227,970	4,007,999	4,689,444	3,745,885	AL	Baldwin	4
271372611	50893	253,677,125	208,063,952	237,140,364	198,497,308	NC	New Hanover	2
272306005	85458	7,099	1,584	7,099	1,584	FL	Wakulla	2
270089468	3326	14,325,507	12,804,857	14,325,507	12,804,857	NC	Dare	1
270240621	8918	128,980,386	111,568,591	128,980,386	111,568,591	NC	Carteret	1
270308614	11448	48,691,413	39,709,146	41,466,081	37,041,831	FL	Palm Beach	2
271051461	39013	99,854,188	80,741,609	99,854,188	80,741,609	NC	Carteret	1
272112427	78265	130,031,999	109,382,004	130,031,999	109,382,005	NC	Brunswick	1
270213583	7913	443,785,867	417,883,881	432,290,611	408,653,322	NC	Hyde	3
270434389	16108	139,066,262	115,890,516	139,066,262	115,890,516	NC	New Hanover	3
270677660	25124	701,135,185	559,697,332	503,897,869	438,813,071	FL	Hernando	4
270852755	31624	5,432,031	3,368,854	4,201,714	2,868,255	FL	Broward	2
271499611	55607	44,780,235	36,962,635	43,635,055	36,439,233	NC	Carteret	1
271872207	69390	1,027,374,981	908,509,657	950,731,065	852,160,676	NC	Brunswick	2
272252016	83448	56,866	19,225	56,866	19,225	FL	Bay	1
270292298	10836	47,228,485	42,270,524	47,228,485	42,270,524	NC	Dare	1
270515572	19120	294,603,386	259,985,877	294,603,386	259,985,877	NC	Brunswick	2

EventID	Year	GU_Loss_wDS	GR_Loss_wDS	GU_Loss_xDS	GR_Loss_xDS	LandfallState	LandfallCounty	SS_Intensity
271505175	55808	447,892,876	430,650,438	447,892,876	430,650,438	NC	Hyde	3
272682515	99373	6,998,802	6,135,565	6,998,802	6,135,565	FL	Broward	1
270964164	35767	24,833	12,232	24,833	12,232	SC	Beaufort	1
271044946	38773	215,066	114,042	215,066	114,042	TX	Brazoria	2
270319434	11852	9,713,768	8,025,422	9,713,768	8,025,422	NC	Hyde	1
270784191	29083	3,537,913	2,632,976	3,537,913	2,632,976	FL	Santa Rosa	2
270122904	4567	42,695	23,457	38,814	21,225	MS	Harrison	3
271503327	55744	1,739,035	1,217,050	1,739,035	1,217,050	FL	Bay	1
272240151	83004	851,019,501	786,756,139	841,108,721	779,253,859	NC	Brunswick	3
270262461	9729	156,116,253	129,110,057	156,116,253	129,110,059	SC	Georgetown	1
270730399	27072	45,727,060	36,169,039	45,727,060	36,169,039	NC	Onslow	1
271128235	41853	160,348,445	133,637,938	153,952,841	130,018,897	FL	Collier	2
271621061	60081	90,557	45,657	77,412	36,046	FL	Miami-Dade	1
270259012	9604	368,245,445	315,118,686	343,936,351	298,503,642	NC	New Hanover	1
270392599	14556	36,984,433	31,455,457	33,608,071	30,172,882	FL	St. Lucie	1
270558629	20708	173,360,156	142,166,792	173,360,156	142,166,792	NC	Carteret	2
272060497	76359	3,426,727	2,363,087	3,426,727	2,363,088	GA	Chatham	1
270261671	9701	2,129,026,886	1,959,234,823	1,927,368,826	1,835,861,786	NC	Hyde	3
270989065	36692	46,241,151	40,374,991	46,241,151	40,374,991	NC	Hyde	1
272017320	74758	26,303,420	20,515,784	25,262,393	20,208,146	SC	Charleston	2
272119173	78520	314,450,751	293,066,658	294,017,873	276,968,550	NC	Hyde	3
270716846	26565	3,036,886	2,525,913	3,036,886	2,525,913	NC	Carteret	1
271897619	70326	328,458	140,331	328,458	140,331	FL	Sarasota	1
270343348	12737	11,223,511	8,837,015	10,692,292	8,687,668	FL	St. Lucie	3
271049066	38925	523,674,079	444,059,921	480,326,490	416,376,928	NC	Carteret	3
271706366	63251	14,633,411	10,267,449	12,428,110	9,620,789	SC	Charleston	1
272054644	76138	202,878,483	163,305,907	154,622,976	134,842,130	FL	Pinellas	2
272627881	97347	184,752,208	159,084,614	184,752,208	159,084,614	NC	Pender	1
270646443	23968	338,327	198,774	334,523	195,653	MS	Jackson	2
270902388	33464	30,503,897	25,431,105	30,503,897	25,431,105	SC	Horry	1
270379246	14052	6,942,073	6,098,450	6,942,073	6,098,450	NC	Dare	3
272658465	98486	188,595,636	174,629,611	186,451,224	173,051,834	NC	Hyde	1
270210381	7794	53,150	20,178	49,288	17,653	FL	Miami-Dade	1
270282710	10466	36,851,762	33,398,426	36,851,762	33,398,426	NC	Dare	1
270162719	6019	199,615,974	170,594,591	199,615,974	170,594,593	FL	Palm Beach	1
270378042	14006	9,363,969	7,019,210	9,363,969	7,019,210	FL	Bay	3
270809542	30010	842,290	545,354	704,851	494,750	FL	Escambia	5
271046454	38828	67,879,077	56,177,470	67,879,077	56,177,470	NC	Brunswick	1
271240396	45996	14,180,016	11,535,076	14,180,016	11,535,076	NC	Hyde	1
271280413	47479	2,887,556,085	2,574,961,894	2,440,259,406	2,276,557,947	NC	Brunswick	3
271548399	57411	346,943,939	312,862,819	346,943,939	312,862,819	NC	Carteret	3
271182891	43872	15,557,574	11,391,874	11,587,750	10,332,012	NJ	Monmouth	3
271369105	50766	18,920	10,015	17,129	8,832	FL	Miami-Dade	1
271729281	64102	2,759,701,011	2,472,315,228	2,267,257,384	2,145,392,402	FL	Collier	4
272118893	78509	632,615,837	587,084,548	632,615,837	587,084,548	NC	Hyde	3
272422139	89734	364,763	300,186	364,763	300,186	NC	Dare	1
271344191	49846	2,160,729,104	1,862,534,280	1,780,271,368	1,619,987,405	NC	Pender	3
271360562	50452	596,353,898	539,775,386	527,167,361	486,745,733	NC	Hyde	3
271679619	62259	992,474	745,249	920,884	721,589	FL	Okaloosa	3
272297815	85150	173,925,584	137,464,327	158,813,870	129,458,552	NC	Carteret	2
272479144	91836	101,503,316	85,654,983	101,503,316	85,654,984	NC	Carteret	2
270118132	4387	153,746,674	134,525,915	153,746,674	134,525,915	SC	Horry	2
271034501	38382	235,621,828	214,589,663	235,621,828	214,589,664	NC	Hyde	1
271151362	42709	1,425,323,969	1,270,023,425	1,263,789,917	1,154,928,126	NC	Brunswick	3
272440101	90393	298,734,355	215,154,629	235,245,988	193,566,412	FL	Collier	4
270160072	5922	21,054,521	14,141,942	17,062,362	13,298,863	FL	Miami-Dade	3
270188420	6974	13,285,906	10,833,413	13,285,906	10,833,413	SC	Georgetown	1
270469595	17421	282,322,177	251,972,483	282,322,177	251,972,484	SC	Horry	2
271405212	52089	103,492,871	94,872,026	103,492,871	94,872,026	NC	Dare	1
271784328	66148	492,203,009	439,786,112	492,203,009	439,786,113	NC	Carteret	3
270007567	285	75,349,620	62,965,331	75,349,620	62,965,331	NC	Brunswick	1
270180733	6686	127,319,723	106,827,526	127,319,723	106,827,526	FL	Palm Beach	1
271148352	42598	310,348	173,401	310,348	173,401	FL	Martin	1
272062331	76426	299,047,093	253,871,131	299,047,093	253,871,131	NC	New Hanover	1
271169187	43369	190,853	103,588	153,445	78,528	AL	Baldwin	2
271914330	70957	23,647	7,124	23,647	7,124	SC	Charleston	1
272567655	95113	176,211	84,294	166,331	76,750	FL	Franklin	4
270893015	33108	551,734,768	491,422,940	457,316,601	420,928,323	FL	Monroe	3
271504953	55801	110,350,725	91,063,617	99,263,427	84,658,093	SC	Charleston	3
271288559	47778	87,367	47,721	70,283	34,560	FL	Levy	3
270230445	8537	21,101,272	15,816,116	18,769,252	14,976,372	FL	Palm Beach	1

EventID	Year	GU_Loss_wDS	GR_Loss_wDS	GU_Loss_xDS	GR_Loss_xDS	LandfallState	LandfallCounty	SS_Intensity
270767503	28453	212,292,956	201,009,695	212,292,956	201,009,695	NC	Dare	2
271568147	58128	374,620,769	326,001,694	370,320,657	323,018,002	NC	Brunswick	2
271773172	65742	653,850	431,856	628,058	413,336	NY	Suffolk	2
272225027	82437	1,294,400	630,555	1,294,400	630,555	FL	Bay	1
270059792	2213	580,892	255,749	566,019	245,908	MS	Harrison	2
270460710	17087	37,585	19,988	35,499	18,593	FL	Santa Rosa	3
271441434	53440	58,909,422	48,386,817	58,909,422	48,386,817	FL	Collier	1
271690184	62646	24,579,043	20,022,505	24,579,043	20,022,505	NC	Carteret	1
270993340	36853	558,995,781	452,585,391	478,503,722	405,856,303	SC	Charleston	4
271664697	61705	26,796,936	21,005,782	26,796,936	21,005,782	NC	Carteret	1
271133303	42035	63,859,196	57,822,704	63,859,196	57,822,704	NC	Hyde	1
271266583	46967	26,876,115	19,929,787	24,030,817	19,041,924	FL	Franklin	4
271359247	50404	23,270,104	17,978,961	20,711,452	17,106,728	GA	Chatham	4
271520372	56370	133,560,557	112,821,753	133,560,557	112,821,753	FL	Collier	1
271952706	72362	25,830,258	20,208,101	25,538,316	20,107,387	SC	Charleston	1
272699422	99988	13,780,954	10,416,324	13,237,066	10,203,215	FL	Indian River	3
271812344	67185	116,665,821	108,468,167	116,665,821	108,468,167	NC	Hyde	2
272078394	77017	310,247,211	253,546,201	253,018,846	218,775,732	GA	McIntosh	4
272631724	97492	2,016,057	1,684,456	2,016,057	1,684,456	NC	Dare	1
270432632	16040	1,218,771,817	1,068,816,806	1,084,471,492	972,464,866	NC	New Hanover	3
270980482	36372	10,715,761	8,369,157	10,715,761	8,369,159	SC	Charleston	1
271163492	43154	281,141,476	242,932,583	265,095,155	232,423,144	NC	Carteret	2
271525682	56570	473,650,888	446,961,261	461,328,617	437,159,576	NC	Carteret	3
270329354	12222	8,737,302	6,120,126	6,642,184	5,846,289	NY	Suffolk	4
272101747	77869	55,020	20,020	52,836	18,380	TX	Willacy	4
272372602	87905	48,068,736	41,240,540	48,068,736	41,240,540	NC	Hyde	1
272522109	93433	16,737,352	14,286,075	16,548,603	14,213,057	FL	Pinellas	1
272074000	76855	38,131,603	30,743,776	38,131,603	30,743,776	NC	Carteret	1
272081041	77114	249,318,449	185,996,546	195,664,529	163,365,070	NC	New Hanover	2
272272382	84192	38,129,010	34,082,645	38,129,010	34,082,645	NC	Hyde	1
270209053	7748	62,238,561	54,212,002	61,525,050	53,758,871	FL	Indian River	3
270283306	10489	31,477,661	28,175,160	31,477,661	28,175,160	NC	Dare	1
270066276	2456	24,628,613	20,071,910	24,628,613	20,071,910	NC	Brunswick	1
270249396	9246	208,369,602	197,740,752	208,369,602	197,740,752	NC	Dare	1
271102303	40900	19,986,129	16,031,875	19,038,504	15,678,816	NC	Carteret	1
271523894	56504	58,640,615	51,860,241	53,584,757	49,145,962	NC	Dare	4
271742844	64613	38,562,392	27,846,083	27,932,463	25,036,636	NY	Queens	4
270147619	5467	160,209,499	126,513,581	134,492,492	113,267,645	SC	Georgetown	1
272036326	75462	4,445,689	2,827,503	3,462,460	2,580,746	LA	Lafourche	4
272463366	91258	39,879,532	32,977,631	39,879,532	32,977,631	FL	Monroe	1
272468232	91439	364,431,902	336,787,448	364,431,902	336,787,448	GA	Glynn	1
270195509	7248	1,335,690	819,114	1,335,690	819,114	FL	Walton	2
270230842	8552	23,881,695	19,468,051	23,881,695	19,468,051	NC	Carteret	1
270576470	21377	2,825,478	2,121,857	2,825,478	2,121,857	NC	Carteret	1
270917178	34007	34,519,579	27,130,696	34,519,579	27,130,696	NC	Carteret	1
272021607	74920	642,461,790	537,928,795	568,438,463	493,316,926	NC	Hyde	2
272565604	95039	23,342,930	19,462,942	23,342,930	19,462,942	NC	Hyde	1
270000301	11	24,309,356	19,143,714	24,309,356	19,143,715	SC	Charleston	2
270558525	20703	332,764,454	263,636,859	303,839,021	248,176,691	SC	Charleston	3
270664907	24648	38,539,643	32,310,177	38,539,643	32,310,178	NC	Brunswick	1
271302329	48291	340,493,759	301,833,278	340,493,759	301,833,278	NC	New Hanover	2
271380143	51172	150,351,535	119,206,921	115,415,598	100,383,389	FL	Miami-Dade	4
272575848	95413	1,097,783	670,809	1,097,783	670,809	FL	Palm Beach	1
270906950	33637	62,436,905	54,448,877	62,436,905	54,448,877	NC	Dare	3
271912180	70878	3,336,712	2,300,732	3,336,712	2,300,732	AL	Mobile	2
272546847	94349	34,577,214	31,246,260	34,577,214	31,246,260	NC	Dare	1
270207113	7676	42,227,964	38,220,501	42,227,964	38,220,501	NC	Dare	1
270579175	21478	2,061,836	1,469,361	1,790,237	1,388,258	FL	Indian River	1
270892442	33087	202,414,337	180,211,094	202,414,337	180,211,094	FL	Collier	2
272668136	98840	383,521,602	325,117,908	364,950,820	313,030,421	NC	Brunswick	2
270132075	4898	73,806,934	58,269,558	73,806,934	58,269,559	SC	Charleston	2
270264909	9818	740,446,658	657,906,895	704,412,859	631,169,522	NC	Brunswick	3
271359527	50415	92,727,649	74,504,952	88,307,423	72,541,254	FL	Broward	1
271367983	50724	15,603,758	12,551,251	15,603,758	12,551,251	NC	Carteret	1
271841258	68245	414,092,912	356,430,698	414,092,912	356,430,698	NC	Onslow	2
271844194	68360	4,696,270,461	4,038,527,582	3,637,105,275	3,405,449,110	NC	Pender	5
272230961	82664	6,431,155	4,301,240	6,176,877	4,186,188	FL	Collier	1
272534817	93903	137,649,986	122,186,075	137,649,986	122,186,075	NC	Hyde	2
270862306	31968	207,988	140,066	207,988	140,066	FL	Miami-Dade	1
271159542	43009	737,978,196	652,900,450	701,033,465	627,650,542	NC	Carteret	3
271632928	60519	13,747,442	11,228,434	13,591,777	11,192,773	GA	Chatham	1

EventID	Year	GU_Loss_wDS	GR_Loss_wDS	GU_Loss_xDS	GR_Loss_xDS	LandfallState	LandfallCounty	SS_Intensity
271682166	62353	215,016,636	189,422,915	209,448,889	185,540,310	NC	Brunswick	1
271714122	63547	70,034,945	59,273,573	70,034,945	59,273,573	SC	Horry	1
270519797	19276	173,544,486	148,983,663	173,544,486	148,983,663	SC	Georgetown	1
271980241	73385	25,038,159	21,051,239	25,038,159	21,051,239	NC	Brunswick	1
272279403	84458	1,374,438,453	1,224,356,925	1,178,105,951	1,080,779,209	NC	Brunswick	3
272424721	89830	93,792,310	73,360,504	83,426,513	68,639,814	FL	Wakulla	4
272477203	91766	36,409,660	29,325,320	32,118,174	27,539,981	NY	Suffolk	2
270347000	12872	186,394,972	147,702,049	175,865,523	142,570,036	SC	Charleston	2
270997027	36990	20,959,529	16,324,609	20,959,529	16,324,609	NC	Onslow	1
271077428	39969	1,938,532,851	1,796,875,399	1,776,439,971	1,675,819,623	NC	Carteret	3
271723885	63909	3,701,398	3,212,376	3,701,398	3,212,376	VA	Virginia Beach (	1
272397947	88845	29,808,253	23,232,476	29,808,253	23,232,476	NC	Onslow	1
272451378	90810	38,402,604	30,446,283	38,402,604	30,446,283	GA	McIntosh	3
270410067	15206	3,674,363	2,434,421	3,255,100	2,282,838	FL	St. Johns	3
271112084	41261	24,760,668	19,939,376	24,760,668	19,939,376	NC	Carteret	1
271699018	62974	517,314,717	478,493,448	464,811,435	438,416,976	FL	Monroe	3
270109794	4079	49,083,826	40,257,438	45,524,292	38,640,348	NC	Carteret	1
271214741	45047	184,743,844	136,549,563	136,321,841	114,560,161	FL	Pinellas	4
271507080	55878	9,548,228	8,370,953	9,548,228	8,370,953	NC	Dare	2
271746436	64749	171,618	78,356	154,025	65,357	NY	Queens	1
270571720	21201	243,860,329	195,626,909	219,366,036	182,166,353	NC	Carteret	2
270932663	34592	115,547,936	95,075,211	105,483,919	89,049,729	NC	Carteret	3
271789111	66330	343,513,639	307,084,264	268,145,443	251,228,111	FL	Monroe	4
270434133	16098	231,159	120,988	231,159	120,988	GA	Chatham	1
270889211	32967	197,500,680	161,743,003	151,084,280	132,747,655	FL	Pinellas	3
270231239	8567	34,940,298	27,636,905	34,940,298	27,636,905	NC	Carteret	2
270327035	12134	48,350,770	39,372,461	48,350,770	39,372,461	NC	Pender	1
270497064	18431	20,019,498	17,496,673	20,019,498	17,496,673	NC	Hyde	1
271661320	61579	7,572,161	5,891,342	7,572,161	5,891,342	NC	Carteret	1
271704393	63174	40,336,637	34,741,960	38,746,564	34,162,780	NC	Dare	1
271818917	67428	572,372	384,459	540,282	367,836	FL	Palm Beach	1
270216107	8005	49,317,916	43,169,240	49,317,916	43,169,240	NC	Hyde	1
270877817	32546	15,112,074	11,724,338	15,112,074	11,724,338	NC	Onslow	1
271964657	72813	187,390,761	144,182,843	172,359,782	137,273,523	SC	Charleston	2
270340708	12637	454,579,463	409,703,085	454,579,463	409,703,085	NC	Hyde	2
271513045	56096	18,614,162	15,234,292	18,614,162	15,234,292	NC	Carteret	1
272161991	80106	1,911	986	1,645	832	FL	Miami-Dade	2
271550584	57494	311,585	169,757	276,097	139,675	TX	Matagorda	4
271845871	68421	766,114	397,695	766,114	397,695	FL	Indian River	1
271946667	72138	39,943,926	35,624,360	39,943,926	35,624,360	NC	Dare	1
270523910	19427	4,358,593	2,888,744	4,358,593	2,888,745	FL	Indian River	1
270610191	22621	16,203,861	13,270,997	16,203,861	13,270,997	FL	Lee	1
271375831	51014	676,732,984	546,808,965	590,594,479	498,261,619	NC	New Hanover	2
270759877	28165	329,182	265,919	329,182	265,919	NC	Dare	3
270890250	33006	27,130,923	22,380,790	27,130,923	22,380,790	NC	Brunswick	1
271987917	73665	4,437	1,536	4,437	1,536	FL	Martin	2
272324970	86152	79,479,287	61,668,125	72,591,801	58,854,984	SC	Charleston	3
272435411	90221	30,226,838	22,096,777	26,569,004	21,035,224	FL	Martin	3
270821120	30439	78,415	50,435	69,551	45,706	FL	Manatee	1
270863418	32009	225,848	178,147	225,848	178,147	NC	Dare	1
271160440	43041	4,911,910,284	4,263,453,014	3,873,301,974	3,584,656,658	NC	Pender	4
272547436	94372	2,614,624,474	2,345,792,630	2,236,068,689	2,085,078,430	NC	Onslow	4
271754208	65035	387,769,858	368,563,557	369,140,910	353,161,203	NC	Hyde	3
271886212	69896	158,718,565	136,912,227	147,093,816	129,301,361	NC	Brunswick	1
272159737	80022	37,371,559	29,246,512	37,371,559	29,246,512	FL	Levy	3
270521199	19326	642,067	502,058	642,067	502,058	SC	Charleston	1
270785032	29115	204,715,959	189,670,912	194,911,278	182,376,030	NC	Hyde	2
271014794	37650	39,685,483	32,936,991	39,685,483	32,936,991	FL	Collier	1
271398830	51858	16,328,458	11,474,077	13,740,079	10,901,216	FL	Collier	2
272023081	74974	89,065,972	67,847,372	84,067,346	66,004,519	FL	Flagler	3
270330064	12246	82,324,624	61,684,297	73,899,232	59,162,302	FL	Escambia	4
270869982	32254	51,887,155	40,137,698	51,887,155	40,137,698	NC	Onslow	2
271912925	70906	3,124,037	2,153,627	2,949,654	2,082,326	SC	Charleston	1
272675837	99122	819,292,901	694,060,150	719,863,740	627,839,418	NC	Carteret	3
271379124	51134	139,150,175	120,191,586	139,150,175	120,191,586	SC	Horry	1
271563561	57961	5,574,212	4,420,582	5,574,212	4,420,582	NC	Carteret	3
271626229	60272	45,267,344	36,209,806	43,095,360	35,124,793	FL	Monroe	2
272270828	84133	671,244,384	633,827,266	638,694,818	607,121,667	NC	Hyde	3
270727984	26981	6,203,907	5,416,158	6,203,907	5,416,158	NC	Dare	3
270018179	680	10,575,634	8,513,034	10,575,634	8,513,034	GA	McIntosh	2
271265616	46932	38,628,225	30,053,811	38,628,225	30,053,811	NC	Carteret	1

EventID	Year	GU_Loss_wDS	GR_Loss_wDS	GU_Loss_xDS	GR_Loss_xDS	LandfallState	LandfallCounty	SS_Intensity
271596379	59178	112,550,745	92,223,442	112,550,745	92,223,442	SC	Georgetown	2
272160662	80055	99,352	60,711	93,810	56,195	SC	Beaufort	1
270274109	10150	175,440,741	133,640,143	146,847,153	121,660,362	NC	Pender	3
270443791	16462	52,549,519	42,805,775	52,549,519	42,805,776	FL	Monroe	1
270042322	1572	1,525,748,013	1,371,367,515	1,364,991,656	1,253,247,709	NC	Brunswick	2
270445613	16532	5,150,377	4,491,969	5,150,377	4,491,969	FL	Indian River	1
270448132	16626	47,116,794	38,037,365	44,474,819	36,930,520	NC	Brunswick	1
271614480	59840	3,759,001,582	3,213,258,563	2,975,193,450	2,779,582,100	NC	Onslow	4
272214950	82067	51,486,165	43,114,882	51,486,165	43,114,882	SC	Charleston	1
271857698	68855	62,791,540	51,538,657	62,791,540	51,538,658	SC	Horry	1
270111440	4140	42,436,054	35,466,161	39,686,926	34,142,414	NC	Dare	4
270637080	23626	220,699,119	173,276,763	194,538,196	161,588,414	SC	Charleston	3
270773755	28694	1,442,676,339	1,267,304,882	1,259,801,497	1,139,994,086	NC	Onslow	3
272299175	85202	4,942,705	4,348,961	4,942,705	4,348,961	NC	Dare	1
270108572	4031	47,951,501	37,974,700	46,038,818	36,949,847	NC	Onslow	1
270981601	36413	1,052,033	898,319	1,052,033	898,319	FL	St. Johns	1
270999197	37073	286,000,007	220,433,522	242,360,786	201,586,845	SC	Charleston	2
271164148	43178	118,084,689	108,902,389	116,745,148	108,050,518	NC	Dare	1
270273701	10136	5,530,571	4,188,049	5,003,864	4,045,149	FL	Brevard	2
270287160	10638	8,133,315	7,179,272	8,133,315	7,179,272	NC	Dare	2
270612037	22691	58,311,319	48,261,899	57,650,138	47,938,660	NC	Carteret	2
271325851	49171	275,814,521	236,005,446	275,814,521	236,005,447	NC	Pender	2
271476346	54740	1,258,924,519	1,147,262,991	1,185,819,613	1,093,886,137	NC	Brunswick	3
271646564	61029	2,174,972,861	1,982,231,954	1,925,402,920	1,806,925,091	SC	Horry	3
272583336	95684	129,683,026	122,494,643	129,683,026	122,494,643	NC	Dare	3
270117120	4349	749,397,454	665,379,381	712,850,461	638,721,125	NC	Brunswick	3
270274987	10183	528,996,000	396,350,267	405,321,472	336,908,494	FL	Pinellas	3
272220473	82271	869,561,497	822,435,775	778,671,230	750,719,588	NC	Dare	3
272390289	88562	389,315,480	339,594,190	389,315,480	339,594,190	NC	Pender	2
270546090	20234	346,565,452	311,035,552	337,569,157	304,416,762	NC	Carteret	2
270594300	22036	88,980	50,285	88,980	50,285	NC	Hyde	1
272451398	90811	49,062,645	37,969,510	46,717,833	37,188,938	GA	Glynn	2
270481692	17862	5,017,753	2,779,796	3,905,524	2,275,555	FL	Indian River	4
272244536	83169	300,963,645	247,076,306	288,907,666	240,641,790	SC	Georgetown	2
270660090	24470	755,161,512	684,200,090	746,282,000	677,745,358	NC	Onslow	2
271647706	61071	9,470,315	7,940,553	9,470,315	7,940,553	NC	Dare	1
270093162	3463	7,325,280	5,337,488	6,697,713	5,084,312	FL	Franklin	2
270109890	4083	33,563	6,131	33,563	6,131	FL	Indian River	1
270142246	5270	228,890	137,407	228,890	137,407	LA	Lafourche	1
272182109	80868	4,178,939	2,956,315	3,508,345	2,808,248	FL	Charlotte	2
272670970	98945	49,130,460	39,957,821	49,130,460	39,957,822	SC	Georgetown	1
270560741	20787	240,805,927	187,547,912	221,411,955	178,108,181	SC	Charleston	3
270495352	18365	13,712,875	12,214,490	13,712,875	12,214,490	NC	Dare	1
271873239	69426	1,031,109	622,537	1,031,109	622,537	LA	Iberia	2
270002316	90	413,278	321,713	413,278	321,713	NC	Carteret	2
270913067	33854	288,427	134,446	288,427	134,446	TX	Galveston	3
271319773	48942	351,821,812	309,970,217	347,786,162	307,157,623	NC	Brunswick	2
272028227	75167	23,742,223	16,943,479	20,375,903	16,180,263	FL	Bay	5
272171244	80456	11,290,299	9,450,891	11,290,299	9,450,891	NC	Brunswick	1
272644468	97960	7,907,285	7,007,867	7,907,285	7,007,867	NC	Dare	1
272684842	99459	26,240,020	22,204,938	26,240,020	22,204,938	NC	Brunswick	1
271513694	56120	40,136,084	31,845,917	40,136,084	31,845,917	NC	New Hanover	1
272291967	84932	1,891,265	1,578,808	1,891,265	1,578,808	NC	Dare	1
270328147	12175	626,824	488,090	626,824	488,090	SC	Charleston	1
270484588	17967	25,728,718	22,625,224	25,728,718	22,625,224	NC	Dare	1
271317566	48859	3,638,659	2,705,732	3,638,659	2,705,732	SC	Charleston	1
271660985	61567	16,657,198	13,153,043	14,894,451	12,709,093	FL	Volusia	1
271702246	63093	1,413,015	1,117,585	1,413,015	1,117,585	MA	Barnstable	3
272301596	85290	252,950,528	240,241,458	252,950,528	240,241,458	NC	Dare	3
270235423	8726	382,746,335	351,158,104	306,123,097	291,217,053	VA	Northampton	3
270025956	968	253,631,469	204,820,660	219,322,485	184,183,219	NC	Carteret	2
270328388	12185	37,233,927	32,251,956	35,764,990	31,670,046	NC	Carteret	1
271387353	51439	40,135	30,932	37,888	30,344	FL	Miami-Dade	1
271834137	67984	28,746,762	21,980,733	27,373,024	21,377,107	NC	Onslow	1
271865243	69138	150,111	97,064	150,111	97,064	GA	Chatham	1
271932096	71611	826,651	659,474	767,144	647,016	FL	St. Johns	4
270283593	10500	9,938,444	7,468,691	9,027,950	7,134,541	GA	Chatham	3
270517077	19177	45,499,819	41,983,033	45,499,819	41,983,033	NC	Dare	3
271088526	40384	38,891,486	31,293,275	38,891,486	31,293,275	NC	Onslow	1
271173844	43539	294,247,589	252,769,081	294,247,589	252,769,081	NC	Brunswick	2
271369796	50789	48,595,886	38,289,066	47,350,693	37,911,388	AL	Baldwin	3

EventID	Year	GU_Loss_wDS	GR_Loss_wDS	GU_Loss_xDS	GR_Loss_xDS	LandfallState	LandfallCounty	SS_Intensity
271451428	53806	167,076,305	147,177,668	141,667,629	130,426,896	FL	Palm Beach	4
272451891	90830	53,355,367	41,248,177	47,690,517	39,098,544	FL	Manatee	2
270638192	23667	25,073,654	21,917,698	25,073,654	21,917,698	NC	Dare	1
270641768	23799	232,936,902	209,526,928	208,937,281	192,287,987	NC	Hyde	2
272384735	88355	18,103,409	14,198,540	18,103,409	14,198,540	NC	Carteret	1
272636007	97652	10,835,326	8,698,295	10,835,326	8,698,295	FL	Monroe	1
270494030	18317	124,503,831	104,358,866	124,503,831	104,358,866	NC	Brunswick	1
270557044	20649	836,944,869	740,036,150	781,362,223	700,161,081	SC	Horry	3
270908959	33709	610,789,901	536,558,434	585,684,732	519,034,188	NC	Carteret	2
271153391	42785	26,336,800	20,354,762	22,230,902	19,158,174	NC	Hyde	1
272457318	91030	18,560,133	14,761,072	18,351,249	14,691,604	FL	Dixie	3
271218699	45196	51,154	17,469	45,500	13,380	FL	Collier	2
271926393	71402	1,247,944,040	1,131,307,515	1,129,279,796	1,046,927,111	SC	Horry	2
270596554	22120	23,271,248	19,237,817	23,271,248	19,237,817	NC	Carteret	1
272001151	74154	26,601,541	23,779,363	26,601,541	23,779,363	NC	Dare	1
270951909	35315	251,622,507	225,777,005	251,622,507	225,777,005	NC	Dare	3
271889504	70014	248,244,628	212,054,376	228,242,920	200,085,204	FL	Collier	3
272270973	84139	24,363,496	20,004,286	24,363,496	20,004,286	NC	Brunswick	1
270689764	25569	168,778,860	146,010,485	166,849,832	144,793,461	FL	St. Johns	1
271384125	51321	290,112	198,010	286,841	196,134	GA	Chatham	2
271903654	70557	2,939,349,683	2,476,232,136	2,272,871,945	2,128,377,808	SC	Horry	4
270175179	6477	189,388	86,938	189,388	86,938	LA	Lafourche	1
270102410	3801	24,610,830	20,022,231	24,610,830	20,022,231	NC	Carteret	1
270561234	20806	40,941,946	31,919,381	40,478,726	31,758,240	FL	Taylor	3
271015798	37687	2,659,190	1,883,107	2,659,190	1,883,107	SC	Charleston	1
271183388	43890	9,981,140	8,527,445	9,981,140	8,527,445	NC	Dare	3
271199323	44483	34,531,402	27,568,043	34,531,402	27,568,043	SC	Charleston	1
271563982	57976	10,104,930	7,885,459	10,104,930	7,885,459	FL	Gulf	2
271607749	59595	196,020,275	171,698,620	196,020,275	171,698,623	NC	Hyde	1
272529478	93711	36,649,135	29,641,204	34,291,112	28,776,427	FL	Hernando	2
270118690	4410	2,301,312	1,717,871	2,301,312	1,717,872	FL	Gulf	3
270430119	15947	586,932,946	501,561,208	522,846,347	456,972,705	NC	Pender	3
270732878	27164	13,350,310	10,597,518	13,350,310	10,597,518	NC	Pender	1
270781271	28979	254,788,546	239,839,311	254,788,546	239,839,311	NC	Dare	2
272419312	89632	2,203,881	1,134,373	2,203,881	1,134,373	FL	Manatee	1
272250583	83395	40,453,750	31,320,689	33,136,237	29,324,358	NC	Dare	1
271089958	40438	7,637,625	6,796,819	7,637,625	6,796,819	NC	Dare	1
270284086	10519	463,406,470	424,860,594	335,257,505	322,630,636	NY	Suffolk	3
270894712	33175	1,560,424	1,180,735	1,560,424	1,180,735	NC	Carteret	1
272241152	83043	53,082,927	41,214,862	40,052,040	36,204,394	NJ	Monmouth	3
272252710	83472	832,183	505,971	749,769	452,446	FL	Collier	2
272469324	91481	6,590,952	5,830,674	6,590,952	5,830,674	NC	Hyde	1
272655083	98356	901,390	717,279	901,390	717,279	SC	Charleston	1
270163537	6049	620,877,524	521,609,842	537,077,643	468,663,245	SC	Horry	3
272110311	78187	5,581,314	3,743,551	4,756,001	3,400,078	LA	Iberia	4
270374147	13867	330,321	274,325	330,321	274,325	NC	Dare	1
271669009	61863	10,029,594	8,797,507	10,029,594	8,797,507	NC	Hyde	1
271684094	62419	1,411,112	1,195,072	1,375,199	1,188,360	NC	Hyde	1
271579644	58555	39,474,414	31,671,475	39,474,414	31,671,475	NC	Pender	1
272364367	87605	143,025,503	107,759,078	112,443,138	92,515,094	NC	Pender	1
270435272	16142	1,420,200	1,104,063	1,420,200	1,104,063	SC	Charleston	1
270524307	19442	2,310,323,849	1,988,128,500	1,820,980,601	1,690,801,104	NC	Onslow	4
271313154	48695	947,794	700,480	807,533	676,540	NJ	Atlantic	2
271408356	52207	149,595,839	138,473,110	149,595,839	138,473,110	NC	Dare	1
271639675	60770	75,433,977	63,171,242	75,433,977	63,171,242	FL	Pasco	1
271739486	64483	2,468,588	2,081,458	2,468,588	2,081,458	NC	Hyde	1
272660512	98561	305,328	140,848	305,328	140,848	LA	Terrebonne	1
270585489	21711	5,195,442	3,214,989	3,849,143	2,908,241	FL	Sarasota	2
272695641	99852	1,314,271	1,071,345	1,314,271	1,071,345	NC	Dare	1
270611116	22654	5,180,413	4,246,170	5,180,413	4,246,170	SC	Charleston	3
270967085	35874	944,840	723,915	944,840	723,915	NC	Dare	1
271083295	40183	61,170,149	51,788,555	56,255,137	49,016,703	NC	Hyde	1
271418864	52603	1,266,979,327	1,110,661,401	1,141,181,114	1,021,841,574	NC	Carteret	3
272109145	78144	21,865,570	16,019,602	19,223,282	15,199,485	FL	Manatee	1
270729271	27029	5,236,086	3,938,319	4,942,765	3,833,607	GA	Chatham	3
272472563	91599	111,178,741	86,089,545	103,061,788	82,730,248	SC	Charleston	3
272515313	93177	26,331,565	22,218,283	26,331,565	22,218,283	NC	Brunswick	1
271300037	48204	196,543,451	168,434,385	196,543,451	168,434,385	NC	Onslow	2
271431343	53068	22,759,968	18,485,535	21,679,530	18,136,607	NC	Hyde	3
271773034	65736	2,100	1,034	1,593	798	FL	Okaloosa	5
272029549	75215	4,806,820	3,229,086	3,539,291	3,075,228	NY	Nassau	2

EventID	Year	GU_Loss_wDS	GR_Loss_wDS	GU_Loss_xDS	GR_Loss_xDS	LandfallState	LandfallCounty	SS_Intensity
272237087	82888	58,176,884	52,891,691	58,176,884	52,891,691	NC	Dare	3
270058836	2177	30,029,128	24,185,828	30,029,128	24,185,828	NC	Onslow	1
270438897	16278	546,948,802	477,541,588	540,646,213	473,216,637	NC	Brunswick	2
271354297	50221	36,618,935	31,010,503	36,618,935	31,010,503	NC	Brunswick	1
271743593	64640	5,910,283	5,185,268	5,910,283	5,185,268	NC	Dare	2
270043903	1632	6,077,972	5,368,411	6,077,972	5,368,411	NC	Dare	1
271227956	45541	164,000,158	140,797,138	164,000,158	140,797,138	NC	Carteret	1
271278159	47395	67,599,318	54,756,358	66,832,039	54,424,037	NC	New Hanover	1
271369063	50764	180,573,802	154,597,776	180,573,802	154,597,776	NC	Pender	1
271463889	54272	3,021,210	2,145,906	2,474,408	2,046,229	RI	Newport	4
272485284	92062	888,098,931	794,766,089	743,347,751	683,804,668	NC	Carteret	3
270688159	25509	4,603,952	3,654,445	4,603,952	3,654,445	SC	Beaufort	1
270977104	36244	8,602,682	5,654,108	7,011,606	5,161,282	LA	Plaquemines	4
271722148	63847	76,894,772	69,285,161	76,894,772	69,285,161	NC	Dare	2
271954921	72448	150,822	78,753	150,822	78,753	FL	Levy	1
272020178	74866	152,625,002	128,383,616	152,625,002	128,383,616	FL	Sarasota	1
272280455	84498	6,554,309	4,839,268	6,480,481	4,805,992	GA	Chatham	1
270243440	9021	229,073,469	189,670,898	209,082,484	178,085,363	SC	Charleston	3
271311604	48638	482,606	365,098	482,606	365,098	GA	Chatham	1
271969852	73005	2,163,825	1,585,251	2,108,799	1,562,147	FL	Gulf	4
272298682	85183	17,890,718	14,057,295	17,042,339	13,786,676	SC	Charleston	1
272541918	94166	11,865,252	9,093,240	11,865,252	9,093,240	SC	Charleston	1
270711849	26377	64,164,111	43,346,722	50,606,569	39,712,563	FL	Duval	4
271291014	47867	25,058,188	22,366,310	25,058,188	22,366,310	NC	Hyde	1
271439336	53361	109,221,722	98,838,376	103,079,587	95,009,586	VA	Accomack	1
271440154	53391	25,711,223	20,993,361	24,269,129	20,335,938	SC	Georgetown	1
271556634	57713	1,826,731,208	1,642,921,838	1,575,611,647	1,457,431,589	NC	Onslow	3
272695110	99831	372,641,172	292,388,091	295,499,380	250,698,167	SC	Charleston	3
270012541	470	8,500,911	6,899,223	8,500,911	6,899,223	NC	Carteret	1
270073187	2717	90,494,818	74,772,344	90,494,818	74,772,344	NC	Onslow	1
270491032	18208	862,445,241	745,520,693	742,146,593	661,193,250	NC	New Hanover	3
270725387	26885	159,740,864	131,440,775	153,384,477	128,418,892	SC	Georgetown	2
270884636	32799	928,538	460,510	928,538	460,510	FL	Manatee	1
271649815	61149	17,981,027	14,283,102	17,981,027	14,283,102	SC	Horry	1
272082311	77159	85,737,392	78,241,139	85,737,392	78,241,139	NC	Dare	1
270906580	33623	159,311	74,071	144,015	62,642	AL	Baldwin	1
270042298	1572	56,097,191	45,481,760	53,425,498	44,276,068	NC	Brunswick	1
270064817	2400	16,036,002	12,550,977	15,405,671	12,338,378	FL	Palm Beach	2
270116458	4324	10,944,965	9,705,652	10,944,965	9,705,652	NC	Dare	1
270631840	23434	33,213,403	26,888,243	33,213,403	26,888,243	NC	Carteret	1
270721385	26740	201,189	122,551	178,426	106,271	FL	Brevard	3
271929987	71533	17,011	10,686	17,011	10,686	SC	Charleston	1
271978117	73309	111,660,784	87,278,162	94,380,280	79,168,216	FL	St. Lucie	4
270421839	15647	1,230,076,071	1,120,027,294	1,050,495,217	989,236,699	NC	Hyde	4
271146359	42525	118,572,732	98,915,177	118,572,732	98,915,177	NC	Onslow	1
272082559	77169	4,949,271	3,601,586	4,524,997	3,450,783	FL	Volusia	2
272239834	82991	2,877,336,482	2,530,879,712	2,469,270,635	2,305,895,121	NC	Brunswick	4
270761589	28228	81,254,505	68,869,166	81,254,505	68,869,166	FL	Collier	1
270793916	29443	582,667,943	540,873,842	582,667,943	540,873,842	NC	Carteret	3
271400415	51914	52,657	20,850	50,154	19,546	AL	Mobile	3
271402290	51979	7,521,743	6,636,388	7,521,743	6,636,388	NC	Dare	2
270037741	1402	32,415,199	25,916,009	32,415,199	25,916,009	NC	Onslow	1
271331048	49361	4,498,446	2,835,722	4,284,145	2,717,547	LA	Terrebonne	2
271388423	51478	350,198,773	297,439,047	341,016,035	291,462,953	NC	Pender	3
271446778	53637	836,869,113	770,722,781	827,035,717	763,417,389	NC	Carteret	3
271994773	73916	6,674,630	5,871,266	6,674,630	5,871,266	NC	Dare	1
272026729	75110	199,510	136,076	199,510	136,076	FL	Brevard	1
272606305	96540	59,840,686	51,176,323	59,840,686	51,176,323	NC	Hyde	2
270493236	18287	9,854,349	7,449,065	9,854,349	7,449,065	GA	McIntosh	2
271932013	71608	1,238,481,972	1,109,597,414	1,030,796,425	957,745,069	SC	Georgetown	4
270557051	20649	55,390	32,606	55,390	32,606	FL	Martin	2
270576335	21372	16,977,976	13,207,121	14,052,640	12,522,231	NY	Suffolk	2
272155102	79850	11,478,530	9,179,681	11,478,530	9,179,681	SC	Charleston	1
271549086	57437	274,703	194,408	274,703	194,408	SC	Charleston	1
272197874	81449	12,520,713	11,090,528	12,520,713	11,090,528	NC	Hyde	1
271588163	58876	3,180,524	2,160,452	3,180,524	2,160,452	FL	Nassau	2
271726381	63995	495,537	291,783	455,999	257,464	LA	Plaquemines	3
272040723	75628	56,130,965	51,000,205	56,130,965	51,000,205	NC	Dare	1
270731453	27109	2,043,845	963,299	2,043,845	963,299	TX	Matagorda	2
271062071	39409	11,443,735	10,169,639	11,443,735	10,169,639	NC	Dare	3
271274828	47269	1,323,463,185	1,188,377,769	1,085,554,664	1,009,363,907	SC	Charleston	4

EventID	Year	GU_Loss_wDS	GR_Loss_wDS	GU_Loss_xDS	GR_Loss_xDS	LandfallState	LandfallCounty	SS_Intensity
272505570	92812	170,613	112,944	170,613	112,944	SC	Charleston	1
270112162	4166	9,106,808	7,907,509	9,106,808	7,907,509	NC	Hyde	1
270962909	35720	2,182,427,521	1,972,245,810	1,949,910,069	1,824,996,938	SC	Horry	3
271127948	41842	21,143	7,464	19,776	6,890	LA	Terrebonne	3
272678722	99231	199,991,283	183,273,919	199,991,283	183,273,919	NC	Dare	3
270128912	4783	2,290,488	1,618,318	2,290,488	1,618,318	FL	Gulf	2
271862153	69025	11,607,559	10,235,572	11,607,559	10,235,572	NC	Dare	3
272368928	87770	439,849	353,756	428,649	351,232	FL	Lee	2
270668963	24798	85,617,554	70,863,845	85,617,554	70,863,845	NC	Brunswick	1
271348821	50015	16,427,164	12,888,532	16,427,164	12,888,532	NC	New Hanover	1
272626652	97302	400,187,657	347,322,841	395,580,044	344,397,646	SC	Horry	2
270952301	35329	2,016,602	1,624,554	2,016,602	1,624,554	FL	Gulf	3
271840339	68213	627,245	527,789	627,245	527,789	GA	McIntosh	1
271857312	68839	5,756,323	3,768,837	4,776,972	3,441,060	FL	Monroe	2
272303293	85354	98,289,849	78,417,562	89,792,004	74,290,262	SC	Charleston	2
270239510	8875	29,292,220	23,860,514	25,859,054	23,027,317	NY	Suffolk	2
270349972	12983	62,465,832	48,080,296	56,443,702	45,004,656	NC	Carteret	2
270712380	26399	141,092	108,820	141,092	108,820	NC	Dare	2
272606430	96545	668,206	367,309	497,034	307,711	FL	Monroe	4
270028769	1070	32,105,852	26,279,345	32,105,852	26,279,345	NC	Brunswick	1
270304256	11290	231,222,366	216,446,104	212,692,592	202,032,168	VA	Northampton	3
270385103	14272	4,343,048,050	3,777,648,964	3,149,056,772	2,975,445,213	FL	Collier	4
270594438	22042	47,751,118	38,351,067	47,751,118	38,351,067	NC	Carteret	1
270076973	2858	2,850,369	1,833,648	2,549,091	1,675,631	FL	Franklin	3
270247668	9181	327,411,247	274,331,716	311,429,588	263,481,588	NC	Carteret	3
270309668	11485	134,052,161	106,373,823	120,659,292	99,894,175	SC	Beaufort	3
270438007	16244	71,261,514	65,162,298	71,261,514	65,162,298	NC	Dare	2
272217436	82156	15,130,747	12,695,318	15,130,747	12,695,318	NC	Dare	1
270094094	3496	8,795,827	6,678,600	8,795,827	6,678,600	FL	Sarasota	1
270393520	14590	66,114	54,478	66,114	54,478	FL	Palm Beach	3
271642633	60881	20,001,886	17,780,719	20,001,886	17,780,719	NC	Hyde	1
272275236	84303	931,257,373	825,335,677	877,652,859	786,427,251	NC	Brunswick	3
272467904	91427	535,681	385,624	497,088	368,159	FL	Collier	3
270907630	33661	310,451,967	254,086,390	269,436,338	229,873,863	FL	Pasco	2
271941040	71929	32,738,162	22,618,762	25,847,751	20,528,159	SC	Charleston	4
270493640	18302	94,632,039	80,084,439	94,632,039	80,084,439	SC	Charleston	2
270597191	22143	2,125,100	1,596,950	2,125,100	1,596,950	FL	Taylor	1
271115124	41373	116,603	69,300	106,615	60,899	FL	Manatee	2
270026270	980	57,338,433	48,386,032	57,338,433	48,386,032	FL	Palm Beach	1
270719574	26669	872,519	659,253	872,519	659,253	SC	Beaufort	2
272397405	88824	261,155	181,135	258,218	179,583	FL	Gulf	3
270394073	14610	1,235,271	736,043	1,235,271	736,043	LA	Iberia	3
270568328	21073	4,769,593	3,936,274	4,716,107	3,923,287	FL	Sarasota	1
270600239	22253	63,995,701	52,051,998	63,271,214	51,790,086	SC	Charleston	2
271064450	39495	273,345,758	249,194,975	257,909,941	237,744,098	NC	Carteret	2
271944928	72071	273,248,095	257,714,951	273,248,095	257,714,951	NC	Hyde	3
270099915	3707	32,708,680	27,128,099	32,708,680	27,128,100	NC	Brunswick	1
272167588	80319	21,652,707	18,010,767	21,652,707	18,010,768	SC	Beaufort	2
272244643	83172	94,701,701	68,559,887	80,935,633	63,455,511	SC	Charleston	3
272622770	97156	380,834,992	327,661,310	325,293,587	290,009,127	NC	Carteret	2
270935138	34685	124,931	65,812	124,931	65,812	AL	Baldwin	2
272060808	76370	1,974,662	1,662,843	1,974,662	1,662,843	NC	Dare	1
272536665	93970	2,221,938	1,774,714	1,987,434	1,734,855	NC	Dare	1
270518002	19210	11,793,389	9,596,638	11,793,389	9,596,638	SC	Georgetown	1
271060428	39346	124,373,142	115,789,484	124,373,142	115,789,484	NC	Hyde	3
271901507	70476	754,700	548,653	671,959	519,949	FL	Dixie	3
272094734	77618	11,645,164	10,223,509	11,645,164	10,223,509	NC	Hyde	1
272566578	95074	2,828,487	2,255,955	2,828,487	2,255,955	SC	Charleston	1
271680195	62281	27,255,715	23,985,034	27,255,715	23,985,034	NC	Carteret	1
272317430	85878	2,331,636	1,821,545	2,146,781	1,752,578	VA	Northampton	2
271171842	43467	304,365,260	284,275,312	279,882,656	264,751,213	NC	Currituck	2
271271823	47159	375,406,838	341,427,969	375,406,838	341,427,970	NC	Carteret	3
271797995	66655	19,891,463	17,309,706	19,891,463	17,309,706	NC	Hyde	1
270175576	6492	428,208,924	364,061,337	366,220,964	322,492,306	FL	Monroe	3
270320488	11889	542,650,129	467,603,641	506,675,112	442,895,971	NC	Pender	3
271285929	47680	3,679,149	3,205,535	3,679,149	3,205,535	NC	Dare	2
271527611	56643	57,678,493	48,333,443	57,678,493	48,333,443	SC	Charleston	2
272239972	82997	8,595,752	6,640,704	8,595,752	6,640,704	SC	Charleston	1
270164007	6066	50,848,322	46,563,396	50,848,322	46,563,396	NC	Dare	1
270209871	7775	2,296,290	1,217,224	2,187,266	1,142,663	FL	Monroe	3
270064572	2391	29,162,231	22,888,648	29,162,231	22,888,648	FL	Bay	3

EventID	Year	GU_Loss_wDS	GR_Loss_wDS	GU_Loss_xDS	GR_Loss_xDS	LandfallState	LandfallCounty	SS_Intensity
270207865	7704	34,460,734	30,793,156	34,460,734	30,793,156	NC	Hyde	2
271181776	43830	47,108,769	38,128,262	47,108,769	38,128,262	NC	Carteret	1
271640752	60812	110,556,286	92,162,526	110,556,286	92,162,528	NC	Pender	1
271726936	64017	1,006,064	682,910	1,006,064	682,910	SC	Beaufort	1
272437756	90308	22,868,698	19,066,418	22,868,698	19,066,418	FL	Dixie	2
271830666	67861	918,953,494	862,255,034	711,661,589	691,037,849	NC	Dare	4
270295355	10952	3,324,685	1,921,693	2,946,734	1,710,660	TX	Jefferson	4
270431176	15985	597,975,736	537,815,082	597,975,736	537,815,082	NC	Brunswick	2
270692422	25668	13,865	7,000	10,968	6,164	TX	Jefferson	5
272433788	90162	398,358,598	333,649,859	333,229,507	292,686,330	FL	Lee	3
270222367	8241	435,960	252,193	435,960	252,193	LA	Jefferson	1
270313702	11637	7,509,687	6,586,339	7,509,687	6,586,339	NC	Currituck	1
270464862	17241	7,227,407	6,288,714	7,227,407	6,288,714	NC	Hyde	1
270484022	17946	70,600,812	59,864,639	70,600,812	59,864,639	SC	Horry	1
271485485	55083	14,936,158	12,907,649	14,936,158	12,907,649	NC	Dare	2
271884830	69847	112,187,464	95,429,840	112,187,464	95,429,840	NC	Brunswick	1
270776136	28785	1,368,464,811	1,238,434,168	1,197,302,690	1,113,106,473	NC	Brunswick	4
270858984	31851	157,151,855	134,106,344	132,617,747	118,065,613	FL	Collier	3
272473087	91618	7,710,751	5,291,847	6,449,647	4,965,097	LA	Lafourche	3
270789054	29264	67,746,660	60,842,724	67,746,660	60,842,724	NC	Hyde	1
271987910	73665	75,595,940	58,048,031	70,710,058	56,190,921	NC	New Hanover	1
272175844	80632	324,780,375	283,937,596	324,780,375	283,937,596	NC	Dare	1
270279399	10344	5,796,046	4,794,850	5,796,046	4,794,850	NC	Hyde	2
270413196	15326	29,097,149	25,929,150	29,097,149	25,929,150	NC	Dare	1
270717831	26603	19,552,192	14,599,659	14,645,955	13,096,684	FL	Monroe	5
271316226	48809	89,349,510	75,171,826	78,139,039	69,137,653	NC	Hyde	3
271901159	70463	464,006,794	406,894,509	437,133,678	388,668,263	FL	Indian River	3
270071845	2665	3,047,427	2,375,019	3,047,427	2,375,019	NC	Carteret	1
270511793	18981	18,888,741	15,844,462	18,888,741	15,844,462	GA	Glynn	2
271036071	38440	513,851,488	459,691,425	493,044,025	444,659,042	NC	Carteret	3
272268123	84030	249,811	199,821	246,993	198,897	NY	Suffolk	2
272275958	84329	5,786,265	4,749,569	5,786,265	4,749,569	NC	Hyde	1
272578030	95490	9,525,704	7,465,930	9,525,704	7,465,930	NC	Hyde	1
270658612	24417	2,093,724,830	1,882,909,478	1,876,957,665	1,736,117,885	NC	Brunswick	3
271637769	60702	2,117,930	1,323,137	1,714,107	1,194,776	FL	Palm Beach	3
271697223	62908	1,744,448,928	1,528,388,899	1,448,268,171	1,315,781,047	NC	Pender	4
270230980	8558	6,390	1,451	6,390	1,451	TX	Galveston	2
271626084	60266	39,177,183	33,834,779	34,859,122	31,795,779	NC	Dare	2
271929601	71517	438,826	250,883	438,826	250,883	FL	Miami-Dade	1
270323567	12003	11,551,227	8,301,768	10,070,665	7,834,382	FL	Monroe	3
270458595	17012	226,974,944	214,020,668	226,974,944	214,020,668	NC	Hyde	2
271578364	58506	15,991,191	12,834,672	15,991,191	12,834,672	GA	Chatham	2
272628420	97367	1,769,722,276	1,506,202,290	1,385,725,498	1,236,724,714	SC	Charleston	4
270389471	14440	11,051,038	8,480,519	10,341,183	8,265,802	FL	Pinellas	2
272564971	95015	129,826,187	103,930,171	124,640,647	101,128,113	NC	Pender	2
270674084	24989	931,480,663	797,157,668	848,363,576	740,958,842	NC	Onslow	3
270936754	34744	9,432,449	8,349,862	9,432,449	8,349,862	NC	Dare	1
271084468	40229	1,957,325,212	1,794,414,854	1,769,840,850	1,661,997,645	NC	Pender	4
271478034	54803	400,120,077	311,230,345	334,508,080	277,341,418	SC	Beaufort	4
271537488	57009	10,023,875	8,895,520	10,023,875	8,895,520	NC	Dare	1
271910789	70824	39,779	17,582	35,107	14,929	FL	Indian River	3
271960506	72655	11,046,527	8,517,578	11,046,527	8,517,579	SC	Beaufort	2
270866154	32113	52,310,226	47,225,277	52,310,226	47,225,277	NC	Dare	1
271685248	62463	6,017	2,363	5,090	2,065	FL	Palm Beach	3
271025239	38030	38,848,428	34,741,921	38,848,428	34,741,921	NC	Hyde	1
272037914	75519	408,804,092	334,479,014	296,908,456	263,564,083	FL	Pasco	4
270290510	10767	218,324,316	185,016,436	218,324,316	185,016,436	NC	Onslow	2
270412547	15302	1,451,296	1,074,971	1,204,803	1,044,202	NJ	Ocean	2
270723681	26823	40,919,543	33,159,090	35,016,239	31,419,367	NY	Suffolk	3
271096419	40679	266,651,347	236,550,776	253,801,810	227,489,497	NC	Carteret	2
271255860	46570	537,048	440,389	537,048	440,389	SC	Charleston	1
271045301	38786	21,020,871	17,267,470	21,020,871	17,267,470	SC	Charleston	1
271281189	47507	962,115	642,783	852,763	595,774	FL	Santa Rosa	4
272245834	83217	34,003,026	28,122,410	34,003,026	28,122,410	SC	Georgetown	1
271249051	46317	526,574	349,733	459,267	316,279	FL	Wakulla	1
270212100	7857	23,581,942	18,555,239	23,581,942	18,555,241	SC	Charleston	1
270791934	29372	3,103,829	2,672,854	3,103,829	2,672,854	NC	Dare	3
271503113	55735	27,470,458	19,802,228	23,329,729	18,917,932	FL	Miami-Dade	5
271507470	55893	15,398,720	12,334,403	15,398,720	12,334,403	GA	Chatham	1
271996337	73972	756,595	491,814	550,647	322,339	FL	Lee	4
272569985	95200	89,403,621	73,274,737	89,403,621	73,274,737	NC	Carteret	1

EventID	Year	GU_Loss_wDS	GR_Loss_wDS	GU_Loss_xDS	GR_Loss_xDS	LandfallState	LandfallCounty	SS_Intensity
270390972	14498	148,662,290	127,356,200	148,662,290	127,356,200	SC	Horry	1
271722197	63849	190,860,635	157,832,115	190,860,635	157,832,115	NC	Onslow	3
270670205	24844	209,650,004	194,266,180	209,650,004	194,266,180	NC	Hyde	2
270679600	25193	25,743,919	20,920,328	25,743,919	20,920,328	SC	Horry	1
270860618	31908	43,889,156	34,992,702	41,428,658	33,879,789	FL	Miami-Dade	2
270028673	1066	29,972,458	24,273,986	29,972,458	24,273,986	NC	Carteret	1
270449182	16664	6,952,001	6,133,915	6,952,001	6,133,915	NC	Hyde	1
270059402	2198	868,681,774	801,098,180	818,424,451	761,699,780	NC	Carteret	3
270341537	12666	8,313,243,986	6,988,006,004	6,043,566,301	5,655,667,724	NC	Carteret	5
270637874	23656	2,911,964,093	2,525,517,550	2,214,229,853	2,100,454,917	FL	Collier	5
272523068	93470	42,910,592	32,988,625	41,810,363	32,608,943	FL	Okaloosa	3
270302927	11240	673,728	433,877	568,815	394,609	FL	Miami-Dade	1
270407053	15096	344,383	280,132	344,383	280,132	MA	Barnstable	2
271005268	37299	21,363,027	19,176,220	21,363,027	19,176,220	NC	Dare	1
271628097	60340	40,641,385	33,611,143	40,641,385	33,611,143	FL	Collier	2
271049073	38925	227,788,812	190,244,576	209,289,462	178,947,134	NC	New Hanover	1
271315733	48790	32,728,930	24,466,911	29,113,451	23,118,695	NC	Pender	1
271369232	50770	155,909,653	145,515,493	155,909,653	145,515,493	NC	Dare	1
271559158	57805	206,209	97,456	200,944	94,429	FL	Pinellas	1
272232584	82723	33,186,099	30,651,300	33,186,099	30,651,300	NC	Dare	1
270253048	9384	78,326,836	65,855,108	78,326,836	65,855,108	SC	Charleston	2
270655343	24297	247,078,604	219,752,473	247,078,604	219,752,473	FL	Lee	1
270831911	30841	148,856,646	126,087,623	142,879,325	122,449,298	FL	Broward	1
271572376	58283	4,708,123	3,567,193	4,522,735	3,482,792	NC	Carteret	1
270792431	29390	12,259,893	10,884,038	12,259,893	10,884,038	NC	Dare	1
270131536	4878	57,269,356	46,425,702	52,695,186	44,385,983	NC	Brunswick	1
270237267	8791	113,323,905	100,288,675	99,519,257	91,869,376	MA	Dukes	3
270467197	17333	492,691	335,024	406,652	300,825	AL	Baldwin	3
270475439	17637	4,572	666	4,572	666	NC	Dare	1
271740387	64519	78,982,830	58,722,895	69,383,500	56,370,079	FL	Monroe	3
270357545	13262	141,518	70,323	141,518	70,323	FL	Lee	1
270535313	19836	116,080,118	102,668,304	105,408,124	95,971,308	NC	Hyde	2
272351947	87154	2,141,813	1,353,348	2,141,813	1,353,349	SC	Charleston	1
270927767	34406	1,113,159,930	986,914,346	886,905,344	817,393,706	FL	Lee	3
271435307	53210	623,859,020	509,823,865	526,147,046	452,899,422	SC	Georgetown	3
271101451	40869	6,492,833	5,154,879	6,492,833	5,154,879	NC	Carteret	1
271455094	53941	39,812,981	31,664,245	37,919,535	30,918,029	GA	Glynn	3
271510094	55988	12,826,241	9,837,572	12,110,955	9,623,336	FL	Manatee	2
271762096	65330	12,008,682	10,312,570	12,008,682	10,312,570	NC	Carteret	1
272419457	89638	13,270,140	10,761,959	13,270,140	10,761,960	NC	Carteret	1
272421684	89718	3,194,413	2,773,062	3,194,413	2,773,062	NC	Hyde	1
271832648	67932	62,176,250	55,757,247	62,176,250	55,757,247	VA	Virginia Beach (	1
272205023	81704	14,902,989	11,355,643	14,735,475	11,287,566	SC	Beaufort	2
272339910	86711	60,867,976	47,916,929	57,962,813	47,095,001	FL	Okaloosa	3
271316206	48808	143,492	89,655	143,492	89,655	MS	Jackson	2
271674957	62081	32,202,317	25,274,124	29,855,127	24,213,530	NC	Onslow	1
272601190	96350	83,248,911	69,874,120	83,248,911	69,874,120	NC	Brunswick	1
270947581	35152	3,434,667	2,989,115	3,434,667	2,989,115	NC	Dare	1
271296285	48062	27,986,840	18,500,891	20,693,063	17,038,704	FL	Pinellas	4
272699701	99998	539,440,708	517,283,094	504,167,982	487,478,053	NC	Dare	3
270885212	32821	358,653	205,512	319,262	174,630	FL	Collier	2
270961942	35685	69,626,579	55,448,497	69,626,579	55,448,497	SC	Georgetown	1
272423265	89775	454,258	259,337	454,258	259,337	FL	Monroe	1
270629903	23364	124,290	72,156	106,270	60,709	FL	Lee	3
272058793	76294	3,026,787	2,080,878	2,766,256	1,962,582	SC	Charleston	1
270795624	29506	35,851,477	25,851,259	30,344,097	24,265,028	FL	Lee	1
271201893	44577	233,013,294	202,337,226	233,013,294	202,337,226	NC	Brunswick	1
271566811	58080	293,804,910	262,359,868	293,804,910	262,359,868	NC	Brunswick	1
271596714	59190	95,171,843	67,585,991	79,741,429	63,171,466	FL	Broward	1
270575800	21354	377,783,536	314,898,334	367,952,499	309,223,657	NC	Pender	2
270962829	35718	26,221,816	20,448,432	26,221,816	20,448,434	SC	Charleston	1
271555759	57682	175,683	141,953	175,683	141,953	NC	Hyde	1
271952878	72369	204,403,507	174,959,782	204,403,507	174,959,782	NC	Onslow	1
272615879	96899	569,251,086	474,124,221	516,299,850	440,720,347	NC	Carteret	3
271246068	46207	3,453,137	2,874,297	3,317,187	2,853,669	NC	Hyde	1
270746363	27678	20,000,306	17,942,820	20,000,306	17,942,820	NC	Dare	1
270947153	35137	2,045,765	1,448,065	2,045,765	1,448,066	SC	Beaufort	2
271067170	39594	214,437,322	178,127,941	205,840,908	172,819,585	NC	Carteret	2
271298833	48158	33,375,172	27,795,172	33,375,172	27,795,173	NC	Carteret	1
271423754	52788	1,578,789	1,273,821	1,578,789	1,273,821	NC	Carteret	1
272270246	84110	3,388,659	2,472,932	3,388,659	2,472,932	SC	Georgetown	1

EventID	Year	GU_Loss_wDS	GR_Loss_wDS	GU_Loss_xDS	GR_Loss_xDS	LandfallState	LandfallCounty	SS_Intensity
270547294	20280	1,055,866,000	862,532,492	778,293,394	685,222,852	FL	Monroe	5
272674363	99068	40,292,774	32,229,935	40,292,774	32,229,935	NC	Onslow	1
270120302	4470	119,222,622	99,287,726	94,515,184	85,543,405	FL	Collier	3
270221340	8200	88,330,636	77,595,238	88,330,636	77,595,238	NC	Carteret	1
270266765	9884	402,963,273	357,028,691	392,435,491	349,360,638	SC	Georgetown	2
271066089	39556	1,695,987	1,340,752	1,695,987	1,340,752	SC	Georgetown	1
272499807	92600	29,001,801	22,929,422	29,001,801	22,929,422	SC	Horry	2
270432922	16052	118,649,603	97,740,964	93,358,285	84,149,331	NC	Carteret	3
270960731	35639	10,727,334	8,485,725	10,128,557	8,290,613	SC	Charleston	1
271515917	56203	19,256,481	15,415,032	18,763,250	15,279,565	GA	McIntosh	1
272056481	76206	7,997,294	7,082,367	7,997,294	7,082,367	NC	Dare	2
271263891	46872	1,092,979	714,529	1,092,979	714,529	FL	Gulf	2
272112659	78273	10,251,979	8,445,072	9,991,548	8,380,361	SC	Charleston	1
272360682	87472	13,299,654	9,343,969	10,919,808	8,931,353	FL	Lee	2
270144870	5365	2,429,855,357	2,178,539,099	2,087,877,489	1,936,609,984	NC	Brunswick	3
271372959	50906	182,355,271	151,089,485	180,277,154	150,026,116	SC	Horry	2
271599841	59301	6,572,006	4,933,701	6,572,006	4,933,701	NC	Carteret	1
271807448	67008	55,840	32,981	55,840	32,981	FL	Bay	2
272699442	99989	26,228,262	21,935,157	26,228,262	21,935,157	SC	Georgetown	1
270108231	4018	4,280,752	3,442,653	4,280,752	3,442,653	NC	Hyde	2
271918200	71100	1,447,160	1,175,460	1,447,160	1,175,460	NC	Dare	1
270256597	9512	16,234,313	12,174,971	15,325,543	11,851,616	SC	Charleston	2
271415117	52461	172,555,197	153,734,983	170,593,170	152,459,053	NC	Carteret	1
271786533	66230	1,241,126	1,001,827	1,161,525	986,603	NY	Suffolk	2
270143392	5312	24,541,773	21,186,904	24,541,773	21,186,904	NC	Hyde	1
271345506	49897	318,527,752	265,314,085	310,274,042	260,901,874	NC	Brunswick	2
271495734	55464	111,648	65,287	99,322	54,541	NY	Suffolk	2
271524860	56541	26,391,249	20,340,858	26,093,794	20,224,014	SC	Charleston	1
272651692	98231	158,377,732	126,996,778	158,377,732	126,996,778	NC	Onslow	1
270956350	35479	453,600,068	387,037,461	441,858,460	379,758,772	NC	Brunswick	2
271675802	62115	46,012,663	36,907,097	46,012,663	36,907,097	NC	Carteret	2
271264879	46907	798,233	526,262	621,752	474,135	FL	Sarasota	2
270068171	2528	4,305,545	3,087,575	3,785,382	2,933,945	LA	Iberia	4
270126747	4706	47,770,244	43,058,028	47,770,244	43,058,028	NC	Hyde	1
270361208	13396	6,281,232	5,529,481	6,281,232	5,529,481	NC	Dare	1
270919985	34113	2,222,120	1,397,073	2,222,120	1,397,074	SC	Charleston	2
272306582	85478	15,830,173	13,543,376	14,813,781	13,234,824	NY	Suffolk	2
272399113	88888	685,076,899	618,051,587	677,097,582	612,153,085	NC	Pender	3
272406125	89148	759,466	586,451	759,466	586,451	NC	Dare	1
270384592	14254	115,012,745	98,067,481	113,704,997	97,421,790	SC	Georgetown	2
270376461	13949	4,664,701	3,234,802	3,879,276	3,049,359	FL	Martin	4
270418611	15528	70,050,637	55,964,375	64,455,557	53,536,707	FL	Collier	1
270768698	28497	27,986,670	22,122,629	27,986,670	22,122,630	SC	Beaufort	1
270967849	35899	588,064	431,298	588,064	431,298	SC	Charleston	1
271098883	40773	12,164,729	9,013,546	10,923,671	8,588,844	FL	Monroe	2
272405873	89139	7,345,926	5,722,703	6,458,948	5,559,609	FL	Miami-Dade	1
272537918	94015	393,418	252,906	393,418	252,906	SC	Charleston	1
270017865	668	118,020,870	96,144,175	95,647,576	83,421,258	FL	Miami-Dade	4
270216011	8001	9,822,971	7,020,647	8,703,529	6,598,645	FL	Okaloosa	3
271987150	73639	20,100,768	16,704,725	20,100,768	16,704,725	NC	Carteret	1
272614149	96837	7,429,181	5,973,488	7,429,181	5,973,488	SC	Charleston	1
272083464	77201	141,183	72,615	134,437	66,851	RI	Washington	3
270006140	232	23,271,546	19,093,118	20,905,653	18,555,231	NC	Dare	1
270673177	24955	78,739,528	66,896,230	78,739,528	66,896,230	NC	Hyde	2
271547222	57369	5,408,154	3,712,215	4,473,644	3,516,373	FL	Taylor	3
271868270	69249	64,211	27,169	61,672	25,729	LA	Vermilion	3
272063566	76472	2,794,060,085	2,441,284,101	2,275,107,759	2,083,802,050	NC	Carteret	4
272121927	78623	81,001,444	64,545,009	72,010,698	60,267,008	NC	New Hanover	1
271109178	41152	422,492,444	366,801,303	397,967,605	349,633,609	NC	New Hanover	1
271671029	61937	21,230,308	17,612,389	19,299,161	17,163,159	NY	Suffolk	2
271799248	66700	5,996,034	4,752,975	5,996,034	4,752,975	NC	Carteret	1
272172972	80524	2,502,734	1,973,253	2,502,734	1,973,253	FL	Palm Beach	1
272193852	81303	452,761	301,394	452,761	301,394	LA	Lafourche	1
272485264	92061	4,857,645	3,233,603	4,857,645	3,233,603	FL	Okaloosa	1
270731529	27112	16,771,643	13,401,616	16,771,643	13,401,616	SC	Horry	1
271640217	60791	325,865,340	276,181,824	297,433,248	257,893,704	SC	Horry	1
271830559	67858	3,606,481	2,999,694	3,606,481	2,999,694	NC	Brunswick	1
272344833	86893	199,828,476	159,822,627	171,210,085	144,724,276	SC	Charleston	2
271152176	42740	21,285,772	18,988,450	21,285,772	18,988,450	NC	Dare	1
271493422	55376	641,479,843	559,205,906	604,911,819	532,958,754	NC	Brunswick	3
271613414	59801	45,004,983	33,903,876	41,111,273	32,335,909	SC	Beaufort	4

EventID	Year	GU_Loss_wDS	GR_Loss_wDS	GU_Loss_xDS	GR_Loss_xDS	LandfallState	LandfallCounty	SS_Intensity
271767719	65537	32,312,080	19,958,315	23,111,076	18,472,824	FL	Collier	4
271858554	68888	116,192,748	98,435,093	116,192,748	98,435,093	SC	Horry	1
272329008	86303	265,677	192,360	258,924	188,960	FL	Duval	3
270420399	15594	192,495,288	149,736,643	174,768,974	142,681,833	SC	Charleston	3
271719207	63739	70,503,706	58,597,533	70,503,706	58,597,534	SC	Horry	1
272319909	85967	132,923,260	97,570,347	114,445,569	93,024,407	FL	Volusia	4
270587879	21796	351,593,674	306,029,328	328,737,667	290,682,504	NC	Hyde	1
271025170	38027	18,316,609	13,626,122	16,379,985	13,094,446	AL	Mobile	3
272203041	81634	57,917,364	37,908,509	44,028,947	35,560,354	FL	Palm Beach	4
270239414	8871	49,677,522	40,172,726	46,458,772	38,721,223	NC	New Hanover	1
270292180	10831	6,047	2,816	6,047	2,816	FL	Okaloosa	2
270809990	30026	1,021,239,816	971,273,793	953,767,117	915,629,641	NC	Hyde	3
271452311	53840	57,032,556	50,301,600	57,032,556	50,301,600	NC	Hyde	1
271658711	61482	20,495,655	15,811,749	19,519,333	15,491,138	FL	Okaloosa	3
271711276	63437	221,736,076	174,533,392	212,910,704	170,682,314	SC	Charleston	2
272156658	79908	949,611	448,955	852,555	394,422	MS	Harrison	4
271210474	44889	229,067,979	182,396,137	216,157,804	176,540,165	SC	Charleston	3
272294087	85009	180,467,099	151,477,690	155,696,799	137,007,318	FL	Miami-Dade	3
270897245	33272	335,748,502	282,125,201	335,748,502	282,125,201	NC	Onslow	2
271076413	39933	5,832,555	3,766,287	4,511,331	3,506,164	LA	Vermilion	4
271079079	40027	310,542,057	262,836,819	261,281,574	230,993,691	NC	Carteret	4
271325461	49156	5,019,259	3,582,881	5,019,259	3,582,881	SC	Charleston	1
271706072	63240	17,032,520	15,007,831	17,032,520	15,007,831	NC	Hyde	1
270240431	8912	44,831,870	40,197,226	44,831,870	40,197,226	NC	Dare	1
270279319	10342	2,253,823	1,527,136	2,109,104	1,454,738	FL	St. Lucie	1
270771199	28592	641,658,688	565,169,136	581,421,551	521,165,680	NC	Carteret	3
272094081	77595	132,468,516	107,388,715	132,468,516	107,388,715	NC	Carteret	2
270341599	12669	42,838,643	34,858,526	42,838,643	34,858,526	NC	Carteret	1
271650181	61164	35,190,796	27,592,010	33,801,863	27,125,745	SC	Charleston	1
272300622	85255	22,184,556	16,973,177	19,971,009	16,045,917	FL	Levy	3
271008759	37430	4,009,893	3,514,320	4,009,893	3,514,320	NC	Dare	1
271320005	48950	367,329,409	309,649,833	367,329,409	309,649,833	NC	New Hanover	2
272632538	97523	79,799	12,258	79,799	12,258	LA	Terrebonne	2
270333689	12377	47,352,150	42,509,742	47,352,150	42,509,742	NC	Dare	1
270902011	33450	186,758,369	145,441,635	147,434,859	124,808,468	FL	Pinellas	3
272540172	94099	23,209,365	18,927,426	20,665,661	18,374,273	NJ	Cape May	1
272609721	96671	18,249,388	15,129,297	18,249,388	15,129,297	NC	Carteret	1
270682320	25295	35,306,919	28,139,060	35,306,919	28,139,060	SC	Charleston	2
270738566	27386	223,048,146	188,942,517	223,048,146	188,942,517	NC	Carteret	2
271164306	43185	13,123,362	10,344,551	13,123,362	10,344,551	NC	Pender	1
271978431	73321	7,893,330	6,198,361	7,893,330	6,198,361	FL	Citrus	1
272331915	86414	57,385,422	48,672,242	54,156,876	46,965,194	NC	Hyde	3
272193524	81291	504,497,635	442,961,550	479,867,265	425,317,343	FL	Collier	1
272499386	92585	16,684,956	12,461,332	14,852,638	11,994,703	SC	Charleston	2
272525761	93572	3,342,710	2,251,689	2,499,765	2,149,902	NY	Suffolk	2
270565974	20986	9,590,545	7,387,176	9,590,545	7,387,176	SC	Charleston	2
271144190	42444	3,344,191	2,286,331	3,344,191	2,286,331	FL	Bay	2
272283220	84600	55,522,584	51,127,075	55,522,584	51,127,076	NC	Dare	2
270101362	3760	552	243	552	243	NC	Hyde	1
271272973	47200	21,820,213	17,507,400	21,820,213	17,507,402	SC	Charleston	1
272397974	88846	29,709,409	23,461,444	29,709,409	23,461,444	SC	Charleston	1
270706023	26160	9,393,004	7,528,173	9,393,004	7,528,173	SC	Beaufort	1
272015300	74682	5,273,190	4,399,365	4,979,272	4,345,165	NC	Dare	2
272511097	93015	28,047,716	23,209,315	28,047,716	23,209,315	SC	Horry	1
270382642	14182	3,480,588	2,791,203	3,480,588	2,791,203	SC	Georgetown	1
271283209	47581	1,598,945	1,307,086	1,598,945	1,307,086	NC	Hyde	1
270849382	31499	148,719,611	125,351,577	148,719,611	125,351,577	SC	Horry	1
271353628	50196	156,041,159	136,435,590	156,041,159	136,435,590	NC	Carteret	3
271405384	52096	1,020,814,127	912,730,102	952,034,696	862,979,051	NC	Carteret	3
272021393	74911	61,487,195	51,482,448	53,186,350	48,023,055	RI	Washington	3
272227266	82523	1,120,268	788,345	1,107,669	781,925	FL	Santa Rosa	2
272540355	94105	21,548,904	17,519,150	21,548,904	17,519,150	SC	Charleston	1
270124930	4642	1,303,863	1,006,644	1,166,022	975,350	NC	Dare	2
271065654	39541	63,925,608	56,336,398	59,807,113	54,356,032	NY	Suffolk	3
271565741	58041	528,413,593	491,659,800	418,921,281	404,264,002	NC	Hyde	4
271670525	61919	612,829	524,200	612,829	524,200	NC	Dare	1
272006311	74347	6,223,746	4,823,191	6,223,746	4,823,191	SC	Charleston	1
272281398	84530	11,242,466	9,966,038	11,242,466	9,966,038	NY	Suffolk	1
270716567	26555	163,260	80,134	163,260	80,134	FL	Miami-Dade	1
270975233	36175	161,349,471	142,204,384	161,349,471	142,204,384	NC	Carteret	2
271672886	62006	3,098,691	2,663,148	3,098,691	2,663,148	NC	Carteret	1

EventID	Year	GU_Loss_wDS	GR_Loss_wDS	GU_Loss_xDS	GR_Loss_xDS	LandfallState	LandfallCounty	SS_Intensity
272593739	96065	102,761,480	84,428,687	102,761,480	84,428,687	NC	Pender	1
271216052	45096	24,353,792	17,408,965	20,746,344	16,399,129	FL	Monroe	3
271474538	54673	17,406,650	14,285,159	17,406,650	14,285,159	NC	Carteret	1
270799568	29647	2,091,589	1,462,429	1,870,531	1,355,347	FL	Palm Beach	1
270314558	11670	167,233,658	137,782,640	167,233,658	137,782,640	NC	Carteret	3
271950464	72279	10,386,219	8,812,692	10,386,219	8,812,692	NC	Hyde	1
270339952	12610	1,074,967,502	976,971,143	994,925,254	917,409,159	SC	Horry	4
271136970	42172	9,974,403	7,701,797	9,974,403	7,701,797	FL	Hernando	1
271435162	53204	1,155,932	801,512	1,091,387	761,682	FL	Palm Beach	2
271934002	71679	1,207,881,230	1,085,273,099	1,108,777,521	1,009,984,909	NC	Brunswick	3
270583262	21631	34,057,082	30,092,304	30,665,356	28,150,667	FL	Collier	2
270968750	35932	76,958,978	60,332,611	67,591,672	56,251,965	FL	Collier	3
271622191	60121	180,172,714	157,821,152	140,423,536	130,990,428	NC	Dare	2
271704313	63172	3,261,950	2,556,751	3,261,950	2,556,752	NC	Carteret	1
272190282	81172	40,512,807	32,949,230	40,512,807	32,949,230	FL	Lee	1
270177681	6571	43,759,167	39,694,142	43,759,167	39,694,142	NC	Dare	1
270461589	17122	74,637,379	65,366,575	74,637,379	65,366,575	NC	Carteret	2
271696806	62892	2,581,942	2,019,450	2,480,490	1,989,344	FL	Miami-Dade	3
270454377	16856	55,700,363	50,178,139	55,700,363	50,178,140	NC	Dare	2
270516649	19162	221,200,922	203,556,786	221,200,922	203,556,786	NC	Hyde	1
270697538	25849	445,508,834	395,895,694	445,508,834	395,895,698	NC	Brunswick	2
270984499	36520	95,974,904	65,626,424	77,186,580	59,934,970	FL	Volusia	3
270996126	36954	10,995,332	8,962,335	10,995,332	8,962,335	NC	Carteret	1
271008438	37418	26,262,158	20,647,279	26,262,158	20,647,281	FL	Volusia	2
270560589	20781	756,334,038	718,978,850	700,489,199	673,093,656	NC	Hyde	3
270696550	25814	8,668,609	7,062,075	8,668,609	7,062,075	NC	Brunswick	1
272310238	85617	63,213,843	57,608,504	63,213,843	57,608,504	NC	Hyde	1
272363622	87577	41,897,990	36,658,807	40,827,981	36,204,373	NC	Hyde	1
272514040	93128	1,614,247	1,250,316	1,614,247	1,250,316	NC	Carteret	1
271449805	53748	3,998,028	3,017,150	3,998,028	3,017,150	SC	Charleston	1
270496605	18413	3,738,515	3,036,652	3,738,515	3,036,652	NC	Brunswick	1
270731208	27100	22,154,769	18,082,109	22,154,769	18,082,110	SC	Beaufort	1
270995692	36938	53,910,525	42,575,806	53,910,525	42,575,806	NC	Onslow	1
271115949	41403	77,097,802	63,149,263	73,422,411	61,443,078	NC	Carteret	1
271720674	63793	117,930,570	94,002,966	117,930,570	94,002,966	NC	Carteret	2
272032155	75311	9,539,419	7,600,460	9,539,419	7,600,460	FL	Collier	1
272291240	84903	655,466,697	608,268,886	618,154,057	578,283,164	NC	Hyde	2
270423935	15721	60,334,328	54,219,808	59,653,043	53,896,567	VA	Northampton	1
270633314	23488	12,134,413	9,483,887	12,134,413	9,483,887	SC	Beaufort	1
270638803	23688	4,126,014	3,231,320	3,772,140	3,149,805	FL	Palm Beach	2
271712777	63494	74,788,576	63,934,558	74,788,576	63,934,558	NC	Carteret	2
271020067	37844	963,946	646,803	887,378	605,693	FL	Palm Beach	2
271308342	48518	50,044,492	40,039,425	50,044,492	40,039,425	NC	Onslow	1
271592868	59050	62,191,973	51,350,054	60,576,086	50,469,807	NC	Onslow	1
272124353	78714	116,115,242	94,720,937	114,797,063	94,232,152	SC	Horry	3
270087974	3271	155,885,443	146,240,627	155,885,443	146,240,627	NC	Dare	2
270372294	13797	350,982,764	324,765,486	314,628,829	296,431,087	NC	Hyde	3
270786969	29186	546,992	302,658	464,558	258,026	FL	Broward	3
271315232	48773	30,138,211	27,044,548	30,138,211	27,044,548	NC	Dare	1
271841155	68241	220,858,478	179,443,018	206,374,976	170,368,033	NC	Carteret	3
272094502	77610	1,801,385	1,367,284	1,801,385	1,367,286	SC	Charleston	1
272403265	89044	54,864,223	45,359,451	54,864,223	45,359,451	SC	Charleston	2
270976631	36226	873,207,548	806,100,648	862,913,354	798,198,776	NC	Carteret	3
272037738	75513	145,104,305	120,498,326	145,104,305	120,498,326	NC	Carteret	1
272334749	86519	57,953,060	46,154,226	57,953,060	46,154,228	SC	Beaufort	2
271069366	39674	362,310,018	313,611,616	352,881,182	307,233,212	SC	Horry	2
271304434	48370	468,267,767	396,336,877	437,716,139	377,105,690	NC	Brunswick	2
271762016	65328	24,303,896	20,014,430	22,083,345	19,194,642	FL	Monroe	3
270166941	6174	134,034,281	121,002,020	134,034,281	121,002,021	NC	Hyde	2
270667206	24732	325,700,966	262,468,873	297,254,444	246,047,247	SC	Georgetown	3
272508163	92907	49,872,347	39,897,915	45,297,521	37,664,828	SC	Beaufort	3
270704708	26112	4,618,580	3,677,890	4,618,580	3,677,891	SC	Beaufort	1
271826838	67720	715,625,203	615,410,792	651,729,167	570,841,828	NC	Carteret	4
272200281	81534	678,983,068	636,257,923	610,268,488	582,298,195	NC	Hyde	3
272597197	96194	2,371,633	1,660,114	1,990,809	1,577,689	FL	Taylor	2
270893291	33119	66,359	33,255	66,359	33,255	FL	Miami-Dade	1
271746947	64767	50,094,652	41,781,737	50,094,652	41,781,737	SC	Horry	1
271937248	71794	1,580,540	703,946	1,580,540	703,946	FL	Escambia	2
272059424	76319	3,805,626,396	3,422,236,188	3,139,570,823	2,977,392,573	FL	Volusia	1
272346518	86952	2,085,180	1,526,781	1,776,646	1,461,811	FL	Miami-Dade	5
272632714	97529	16,398,233	13,447,559	16,398,233	13,447,559	NC	Carteret	1

EventID	Year	GU_Loss_wDS	GR_Loss_wDS	GU_Loss_xDS	GR_Loss_xDS	LandfallState	LandfallCounty	SS_Intensity
270841376	31203	64,910,944	44,142,261	50,442,400	39,610,953	FL	Pinellas	3
271673138	62015	260,414,082	239,266,033	260,414,082	239,266,033	NC	Hyde	1
270475604	17644	52,554,845	35,803,829	42,382,700	33,458,733	AL	Mobile	4
271781368	66039	9,220,922	7,035,637	9,220,922	7,035,637	FL	Brevard	2
271933518	71662	67,348,106	48,049,910	52,817,980	44,013,156	FL	Brevard	3
272245751	83214	2,754,783	1,842,999	2,754,783	1,842,999	SC	Charleston	1
272680234	99288	28,781,267	22,229,706	28,781,267	22,229,707	NC	Carteret	1
271986760	73624	595,745	396,354	595,745	396,354	MS	Jackson	1
271377447	51070	224,731	132,510	224,731	132,510	LA	Iberia	1
270242230	8977	674,545	468,565	625,726	444,182	GA	Chatham	1
270725949	26907	485,077,076	430,000,526	485,077,076	430,000,526	NC	Onslow	2
271111660	41245	1,160,319	1,003,689	1,160,319	1,003,689	NC	Dare	1
270622133	23071	3,975,898	2,484,665	2,919,233	2,292,871	FL	Miami-Dade	4
271205823	44715	2,174,872,376	1,935,121,569	1,837,650,291	1,724,939,819	NC	New Hanover	4
272027592	75143	560,598,183	488,747,481	553,990,621	484,310,283	NC	Carteret	3
272140475	79319	10,676,681	9,438,464	10,676,681	9,438,464	FL	Collier	2
270048669	1804	6,662,660	5,709,206	6,662,660	5,709,206	NC	Carteret	1
270761030	28207	71,677,345	45,032,648	51,205,122	41,802,164	FL	Pinellas	5
271100867	40849	18,541,195	14,269,317	18,541,195	14,269,318	NC	Carteret	1
271106851	41069	171,046,266	142,829,423	171,046,266	142,829,423	NC	Brunswick	1
271427653	52930	567,626,998	539,161,161	544,840,065	520,488,697	NC	Hyde	3
271857129	68833	51,119,284	46,457,708	51,119,284	46,457,709	NC	Dare	2
272266346	83963	72,809,127	66,251,343	72,809,127	66,251,343	NC	Dare	1
270258519	9585	24,846,197	19,465,796	24,846,197	19,465,796	SC	Charleston	1
271838058	68128	1,847,812	1,411,020	1,659,869	1,368,473	NY	Suffolk	2
271866962	69201	22,560,306	18,485,980	22,560,306	18,485,980	SC	Charleston	1
270049902	1848	832,839	715,788	832,839	715,788	NC	Dare	1
271849556	68557	396,317,123	319,293,372	355,377,524	297,029,962	NC	Carteret	3
271684018	62416	664,043	455,021	664,043	455,021	FL	Wakulla	1
270181016	6698	996,188	774,569	996,188	774,569	SC	Charleston	1
270996802	36982	74,812,235	59,154,969	72,891,832	58,559,237	SC	Charleston	2
271319922	48947	3,386,369	2,190,561	3,141,068	2,060,450	FL	Volusia	2
271903661	70557	503,439,621	414,901,999	397,694,209	346,172,380	NC	Hyde	4
272572999	95310	234,662,157	192,929,844	217,412,001	182,316,085	NC	Carteret	2
272650073	98171	3,684,983	3,212,905	3,684,983	3,212,905	NC	Dare	2
270082255	3057	19,318,945	17,191,202	19,318,945	17,191,203	NC	Dare	1
270106677	3962	534,211,022	454,081,337	490,800,017	424,875,892	SC	Georgetown	3
270999518	37085	34,415,807	30,035,795	34,415,807	30,035,795	NC	Hyde	1
272039401	75577	7,145,743	5,231,882	7,145,743	5,231,883	FL	Walton	3
271537954	57027	1,113,676,298	1,004,575,848	1,014,528,392	932,341,549	SC	Georgetown	2
271632458	60502	466,336	304,955	466,336	304,955	LA	Lafourche	1
271681403	62326	75,460,870	59,703,735	75,460,870	59,703,735	SC	Charleston	2
272012531	74581	20,936,584	16,784,377	20,936,584	16,784,378	SC	Charleston	1
272031571	75291	32,863,427	25,953,142	32,863,427	25,953,142	NC	Carteret	1
270561372	20812	18,621,625	14,916,318	18,621,625	14,916,318	FL	Monroe	1
271500501	55641	10,973	6,542	10,973	6,542	TX	Cameron	3
272337226	86613	9,877,438	7,520,334	9,877,438	7,520,334	NC	Carteret	1
272461487	91191	15,052,942	11,198,985	12,908,798	10,367,611	FL	Volusia	2
271320850	48984	8,400,220	6,499,700	8,400,220	6,499,700	NC	Carteret	1
271831250	67881	217,813,340	171,914,579	196,783,422	163,064,748	SC	Charleston	3
272471613	91564	11,350,158	8,702,424	10,198,213	8,414,495	FL	Pinellas	2
271242211	46063	28,050,180	23,220,733	28,050,180	23,220,733	NC	Hyde	2
271325682	49165	28,586,464	21,125,869	24,043,762	19,547,974	FL	Lee	1
271452456	53846	136,175,044	109,823,764	136,175,044	109,823,764	NC	Carteret	2
270053141	1963	119,051	95,649	119,051	95,649	NC	Hyde	1
270655602	24306	77,422,319	63,503,096	76,546,218	63,129,792	NC	Brunswick	1
271165856	43242	1,198,447,493	1,050,009,137	1,023,002,760	933,157,415	NC	Carteret	4
271541969	57173	18,137,122	14,672,758	18,137,122	14,672,758	NC	Carteret	1
270616682	22867	22,982,007	17,938,653	19,575,850	16,977,189	NJ	Cape May	2
271190721	44165	189,167	98,555	176,974	90,329	FL	Okaloosa	3
272662353	98630	67,442,968	54,741,247	64,227,696	53,302,791	SC	Charleston	2
270544315	20169	1,032,942,732	895,270,895	892,299,467	793,221,444	SC	Charleston	4
270764049	28322	64,290,709	57,095,177	64,290,709	57,095,177	NC	Dare	3
271132886	42019	499,040,115	453,043,975	457,973,383	422,174,137	NC	Carteret	4
272184187	80946	8,164,353	6,104,466	6,740,973	5,865,716	FL	Sarasota	2
270433640	16079	12,850,856	10,457,495	12,850,856	10,457,495	NC	Hyde	1
271356065	50286	203,525,869	150,914,353	170,422,917	138,751,234	SC	Beaufort	4
272028492	75177	3,082,409	2,174,535	2,638,517	2,048,044	FL	Broward	3
271871795	69377	110,696	54,099	110,696	54,099	GA	Chatham	1
270306864	11385	869,328,154	789,897,606	833,822,924	762,305,196	NC	Brunswick	2
270477089	17697	3,911,407	2,901,909	3,911,407	2,901,909	FL	Nassau	1

EventID	Year	GU_Loss_wDS	GR_Loss_wDS	GU_Loss_xDS	GR_Loss_xDS	LandfallState	LandfallCounty	SS_Intensity
270548364	20319	47,053,384	42,113,190	47,053,384	42,113,190	NC	Hyde	1
270740954	27477	1,893,408	1,372,462	1,845,327	1,352,039	FL	Miami-Dade	1
270905097	33564	233,879	172,032	233,879	172,032	FL	Miami-Dade	1
271574630	58367	49,506,587	45,649,955	49,506,587	45,649,955	NC	Dare	2
271594598	59112	407,391,051	356,051,749	396,654,137	348,784,732	NC	Carteret	3
272259899	83729	8,140,446	6,421,013	8,140,446	6,421,013	NC	Carteret	1
272550350	94479	35,067,441	27,124,721	34,671,459	26,974,273	SC	Charleston	1
272672223	98990	124,601,758	109,656,115	124,601,758	109,656,115	SC	Georgetown	2
271075508	39901	852,247,469	677,546,023	684,719,152	583,090,055	SC	Charleston	4
271402756	51997	89,234,373	71,903,691	89,234,373	71,903,692	SC	Charleston	1
270921983	34189	630,387	519,993	630,387	519,993	NC	Dare	1
271280440	47480	3,391,183	2,882,143	3,304,956	2,865,539	FL	Volusia	3
271443050	53499	40,407,122	30,515,522	35,335,872	28,748,040	FL	Monroe	2
271535956	56951	88,798,019	66,504,112	80,659,627	63,708,239	SC	Beaufort	4
270304811	11312	720,373,876	623,385,009	600,882,700	541,543,546	FL	Collier	4
272041597	75660	37,291,928	28,757,609	34,320,335	27,655,030	FL	Monroe	1
272269249	84071	3,362,391	2,613,280	3,362,391	2,613,280	FL	Miami-Dade	1
272225509	82457	22,542,166	19,769,894	21,967,962	19,575,852	NC	Dare	1
272698033	99939	170,590,033	146,676,317	168,644,502	145,515,318	FL	Monroe	1
270295683	10964	68,038,194	51,460,938	55,812,674	46,885,697	GA	McIntosh	5
270912407	33831	172,362,062	143,306,839	165,465,013	139,239,639	NC	New Hanover	1
271318504	48893	310,138	256,191	310,138	256,191	NC	Dare	1
271590694	58968	208,018,858	174,945,394	208,018,858	174,945,395	NC	Onslow	2
272246469	83241	16,148,641	13,937,253	16,148,641	13,937,254	NC	Carteret	1
272610035	96683	44,726,382	38,001,976	44,726,382	38,001,976	NC	Dare	3
270803168	29779	24,034,030	19,597,118	21,590,656	18,976,968	NC	Currituck	1
271132634	42010	397,107	288,775	397,107	288,775	SC	Beaufort	1
270781721	28996	342,234	212,109	295,075	175,681	FL	Walton	3
270242301	8979	6,064,530	4,206,835	4,920,324	3,992,727	GA	Chatham	4
270971443	36030	616,854	388,207	477,024	270,222	NY	Suffolk	4
271243024	46092	32,327,323	27,251,537	32,327,323	27,251,537	SC	Horry	1
270631854	23434	143,416,123	135,201,099	143,416,123	135,201,099	FL	Monroe	2
270737859	27358	8,241,666	7,304,425	8,241,666	7,304,425	NC	Dare	1
271348752	50012	49,521,474	38,309,047	45,924,448	37,273,345	FL	Brevard	3
271156798	42910	39,476,708	35,760,616	39,476,708	35,760,616	NC	Dare	4
271839222	68169	42,100,125	34,691,576	40,430,998	33,996,626	NC	Hyde	1
272161273	80079	105,495,836	84,173,276	105,495,836	84,173,277	NC	Carteret	1
270058370	2159	97,112,577	79,233,000	97,112,577	79,233,000	GA	Chatham	3
270615112	22806	1,085,825	871,709	1,085,825	871,709	SC	Beaufort	1
270236839	8776	5,784,924	4,851,471	5,784,924	4,851,471	NC	Hyde	1
270239876	8890	53,587,905	47,291,907	51,472,160	46,372,919	FL	Martin	2
270828557	30713	290,526,672	241,782,838	290,526,672	241,782,838	NC	Carteret	2
270954082	35395	100,688,591	79,593,450	90,967,696	75,091,646	FL	Collier	2
271080774	40090	474,368,639	424,760,590	474,368,639	424,760,590	NC	Onslow	2
271260736	46755	44,060,440	27,864,815	32,226,305	24,738,579	FL	Miami-Dade	2
272424549	89823	39,030,006	34,558,139	39,030,006	34,558,139	NC	Dare	1
270199783	7406	14,411,139	9,360,223	11,136,577	8,749,736	FL	Monroe	4
270499892	18542	28,207,149	23,365,449	28,207,149	23,365,449	SC	Georgetown	1
271396150	51761	122,319,069	98,661,566	122,319,069	98,661,568	SC	Georgetown	3
272108679	78126	5,877,164	4,974,397	5,877,164	4,974,397	FL	Miami-Dade	1
272693423	99770	1,040,902	887,443	1,040,902	887,443	NC	Dare	1
270999939	37100	10,261,200	8,159,744	10,261,200	8,159,744	SC	Charleston	2
271050453	38977	239,386,774	204,764,281	239,386,774	204,764,281	NC	Brunswick	1
271080698	40087	626,192,270	603,571,527	626,192,270	603,571,527	NC	Hyde	3
271203023	44614	948,255,145	802,820,867	811,953,271	712,617,245	NC	Onslow	2
270310382	11513	70,411,083	58,625,227	69,614,160	58,245,083	FL	Collier	2
271038510	38535	76,845,806	59,691,564	69,219,512	57,167,244	FL	Miami-Dade	3
271380736	51194	33,806,581	27,579,283	33,806,581	27,579,283	NC	Carteret	1
270102548	3807	3,587,926	3,123,073	3,587,926	3,123,073	NC	Dare	1
270698211	25873	171,913,763	145,364,570	171,913,763	145,364,570	NC	Carteret	1
270709278	26280	1,209,266,934	1,082,807,957	1,110,285,048	1,009,618,670	NC	Brunswick	3
270897414	33278	1,846,383	1,383,241	1,846,383	1,383,241	SC	Charleston	1
271822145	67547	18,643,305	14,697,709	17,758,924	14,379,433	FL	Miami-Dade	2
272172265	80496	49,913,070	40,528,630	49,913,070	40,528,630	NC	New Hanover	1
270514582	19083	1,262,833	939,770	1,262,833	939,770	NC	Carteret	1
270774776	28734	76,086,762	59,165,973	65,910,327	53,921,819	FL	Miami-Dade	1
272428914	89983	414,800,283	368,759,066	414,800,283	368,759,067	NC	Brunswick	2
270445368	16523	159,036,766	145,589,164	141,425,478	133,057,684	MA	Dukes	3
271832828	67937	531,031,554	444,863,639	478,574,926	410,300,026	NC	Carteret	3
270232661	8621	116,817,052	96,873,829	105,331,589	90,227,474	FL	Monroe	1
270866047	32110	61,213,694	48,379,730	61,213,694	48,379,730	NC	Carteret	1

EventID	Year	GU_Loss_wDS	GR_Loss_wDS	GU_Loss_xDS	GR_Loss_xDS	LandfallState	LandfallCounty	SS_Intensity
270901842	33444	150,784,276	126,822,372	150,784,276	126,822,374	NC	Brunswick	1
271609102	59643	1,213,831	846,823	1,071,537	791,471	LA	Lafourche	4
272182499	80883	487,168	297,522	467,987	281,862	AL	Baldwin	1
270169770	6277	608,846,765	479,759,814	494,943,802	414,285,352	FL	Collier	3
271487128	55143	36,354,925	28,476,010	32,500,482	27,190,868	FL	Monroe	4
270766513	28416	4,166,197	3,005,575	4,166,197	3,005,575	SC	Beaufort	1
270906649	33626	60,328,569	49,076,280	55,128,355	46,650,700	FL	Lee	1
271102528	40908	824,196,973	686,719,447	692,143,448	603,399,439	SC	Georgetown	3
272226151	82481	746,042,438	654,689,797	684,460,610	609,325,214	NC	Onslow	4
272519068	93319	194,392,666	160,362,255	194,392,666	160,362,255	NC	New Hanover	1
270039121	1454	447,487,281	414,698,167	447,487,281	414,698,167	NC	Carteret	3
270022175	832	10,541,821	8,135,965	10,541,821	8,135,965	GA	Chatham	2
270437372	16220	140,632,775	123,683,458	123,385,704	112,275,820	FL	Monroe	3
271254065	46504	49,387,196	39,125,726	49,387,196	39,125,726	SC	Horry	2
271578830	58524	531,873,157	437,774,763	485,364,581	408,909,576	SC	Georgetown	4
272101422	77858	524,058	304,080	518,149	299,576	FL	Franklin	1
270078978	2934	11,710,766	10,029,611	11,157,095	9,927,619	MA	Dukes	2
271775513	65825	97,392,612	83,169,669	97,392,612	83,169,669	NC	Carteret	2
272526189	93587	25,765,567	20,776,399	24,749,512	20,413,882	SC	Horry	1
271662222	61615	34,752,895	27,058,220	32,230,448	26,390,741	FL	St. Lucie	3
272184363	80952	74,920,319	61,346,242	74,920,319	61,346,243	NC	Carteret	1
271113519	41313	38,807,268	34,853,034	35,986,596	33,143,470	FL	Collier	3
270242061	8971	1,734,482	1,269,874	1,596,606	1,210,474	AL	Mobile	3
270758956	28128	15,806,364	14,096,110	15,806,364	14,096,110	NC	Hyde	1
271832507	67925	90,250,019	75,239,956	90,250,019	75,239,956	FL	Palm Beach	1
271263470	46857	38,626,725	31,177,539	38,626,725	31,177,539	NC	Dare	1
271626474	60281	41,453,261	31,524,113	38,447,278	30,307,075	NC	Brunswick	1
271653944	61305	11,120,641	8,603,893	10,681,314	8,450,158	FL	Collier	3
271714802	63574	10,594,112	9,104,274	10,594,112	9,104,274	NC	Hyde	1
271767543	65531	82,837,197	69,919,315	82,837,197	69,919,315	SC	Horry	1
271821748	67532	33,384,073	30,015,940	33,384,073	30,015,940	NC	Dare	1
272623508	97184	11,463,520	9,805,493	10,920,805	9,690,208	NC	Dare	1
270756776	28048	126,098,133	102,450,550	126,098,133	102,450,550	NC	Carteret	1
271486807	55131	480,074,592	419,899,913	456,697,595	403,397,556	NC	Pender	3
271352631	50156	729,346	510,607	657,301	477,745	GA	McIntosh	3
271390985	51570	391,092,101	318,253,740	350,740,870	297,597,907	SC	Georgetown	3
272034289	75388	89,855,993	75,169,226	88,834,887	74,626,009	FL	Miami-Dade	1
272144035	79446	31,918,279	25,473,819	31,918,279	25,473,819	FL	Volusia	3
272688438	99588	202,902,286	160,176,311	197,676,116	157,697,423	SC	Beaufort	3
270150069	5561	446,876,231	374,767,446	417,213,712	355,578,556	NC	Onslow	2
271001627	37163	5,775,040	4,965,599	5,628,149	4,938,900	NC	Dare	2
271898796	70371	63,543,140	53,812,400	63,543,140	53,812,400	NC	Brunswick	1
272642642	97894	246,948,030	196,889,361	204,369,538	174,310,821	FL	Miami-Dade	2
270349889	12980	169,877,528	153,013,830	167,942,509	151,739,223	FL	Monroe	2
270691956	25650	31,456,285	21,352,739	25,559,610	20,141,016	FL	Collier	4
270732336	27143	36,416,297	30,712,142	36,416,297	30,712,142	FL	Brevard	1
271051365	39009	42,586,512	35,603,405	39,842,608	34,429,462	NC	Hyde	2
272456535	90999	228,883,432	204,653,216	228,883,432	204,653,216	NC	Hyde	4
270531583	19701	29,026,817	24,484,755	28,287,514	24,227,052	NC	Hyde	1
270632275	23449	301,154,392	261,785,329	301,154,392	261,785,329	NC	Brunswick	2
270861543	31941	140,341	67,493	140,341	67,493	LA	Jefferson	1
270206070	7638	982,408	617,451	982,408	617,451	AL	Baldwin	2
270520022	19284	2,296,968	1,349,314	1,849,444	1,139,974	SC	Beaufort	1
270416437	15446	4,568,211	3,071,823	4,175,864	2,843,808	LA	Iberia	3
271851986	68647	47,002,149	38,691,020	45,801,150	38,217,451	NC	Brunswick	1
272097844	77732	3,525,829,737	3,122,307,004	2,965,732,036	2,805,975,550	SC	Horry	4
272522205	93437	464,312	295,222	424,485	269,965	FL	Sarasota	1
270489431	18147	1,149,352,774	980,309,242	984,036,791	871,494,705	NC	Carteret	3
271779622	65972	6,499,290	5,705,816	6,499,290	5,705,816	NC	Dare	1
270013214	494	25,494	14,897	24,499	14,178	AL	Mobile	2
272683482	99408	248,555	157,034	236,790	148,675	FL	Okaloosa	3
271524134	56513	5,129,961	3,904,966	5,129,961	3,904,966	SC	Georgetown	1
270199687	7402	179,848,743	148,767,811	179,848,743	148,767,811	NC	Pender	2
270238773	8848	115,477,407	102,268,702	115,477,407	102,268,702	NC	Carteret	1
270841300	31200	222,114,987	198,887,143	222,114,987	198,887,143	NC	Brunswick	1
272246775	83252	228,744	110,857	202,624	92,025	FL	Sarasota	1
272266189	83957	26,621,318	21,367,392	26,321,893	21,272,310	FL	Wakulla	2
270219641	8138	798,637	586,839	767,192	574,465	AL	Baldwin	2
270743242	27562	608,259,971	532,513,990	549,853,516	492,234,314	NC	Onslow	4
271257709	46638	281,957,517	234,478,617	250,585,058	216,160,558	FL	Collier	4
272631484	97483	127,273,828	102,128,852	109,697,224	92,640,483	NC	Onslow	1

EventID	Year	GU_Loss_wDS	GR_Loss_wDS	GU_Loss_xDS	GR_Loss_xDS	LandfallState	LandfallCounty	SS_Intensity
270303729	11270	6,690,861	5,484,979	6,615,760	5,465,456	SC	Charleston	1
270762609	28266	1,212,090,696	1,158,423,867	1,098,224,636	1,074,732,936	NC	Dare	4
271455266	53948	67,203,146	45,389,850	50,154,088	41,034,632	FL	Levy	3
272049740	75959	116,080,940	98,374,900	116,080,940	98,374,900	FL	Miami-Dade	1
271033329	38340	14,993	6,942	11,238	4,123	FL	Sarasota	4
270589675	21864	33,447,862	26,432,384	33,447,862	26,432,384	SC	Beaufort	1
270646126	23955	156,774,697	131,870,779	156,774,697	131,870,779	SC	Horry	2
270690951	25612	456,474,398	427,134,917	456,474,398	427,134,917	NC	Dare	2
271280753	47491	720,356	484,401	720,356	484,401	SC	Charleston	1
271504480	55786	49,387,087	42,333,632	45,457,615	40,757,353	FL	Miami-Dade	2
272053819	76105	377,226,000	350,433,925	377,226,000	350,433,925	NC	Hyde	2
272337959	86641	11,666,097	10,356,202	11,666,097	10,356,202	NC	Dare	1
270018801	703	531,857,697	460,451,043	491,660,895	432,329,498	NC	Onslow	3
270849612	31507	13,204,199	10,580,284	13,204,199	10,580,285	FL	Monroe	1
272491177	92280	304,730,021	257,304,680	296,846,961	252,632,022	SC	Horry	2
270665365	24665	714,953	495,287	714,953	495,287	FL	Hernando	1
272271030	84142	2,635,245	1,929,551	2,635,245	1,929,551	FL	Monroe	2
272458644	91080	10,948,514	9,259,429	10,948,514	9,259,429	NC	Carteret	1
272511131	93016	12,810,166	10,315,041	12,810,166	10,315,041	NC	Dare	1
270645064	23920	211,982,466	140,442,653	151,250,521	120,078,913	FL	Miami-Dade	4
270666675	24713	689,676,988	594,542,263	534,753,750	483,230,532	FL	Collier	4
271074717	39872	439,944	284,405	411,732	263,331	MS	Jackson	4
270469118	17404	106,969,617	87,036,204	96,401,716	80,395,097	NC	Carteret	1
270631446	23420	846,687,148	827,046,135	846,687,148	827,046,135	NC	Dare	4
271156237	42889	39,197,175	31,280,790	36,076,579	30,159,485	FL	Miami-Dade	1
271252474	46445	9,006,229	6,993,176	9,006,229	6,993,177	SC	Charleston	1
271896507	70282	10,855,836	8,686,079	10,855,836	8,686,079	NC	Hyde	2
270369061	13684	1,143,668,927	1,005,990,021	1,022,693,700	925,980,985	SC	Horry	3
270492705	18268	1,343,816,408	1,220,724,740	1,233,326,637	1,146,617,444	NC	Brunswick	4
270754824	27976	254,710,118	205,979,537	254,710,118	205,979,537	NC	Carteret	1
271416185	52500	16,640,635	13,866,805	16,640,635	13,866,805	SC	Horry	1
271691635	62701	86,980,385	71,070,700	73,769,209	64,172,987	SC	Charleston	3
271743409	64633	65,880,812	57,768,932	65,880,812	57,768,932	NC	Hyde	1
271381927	51236	14,552,300	11,108,598	14,552,300	11,108,598	NC	Carteret	1
271650396	61171	11,546,698	8,694,673	11,546,698	8,694,673	NC	Onslow	1
272081780	77140	63,349,112	56,506,920	63,349,112	56,506,920	NC	Carteret	3
272455974	90978	86,697,822	72,416,944	85,716,166	72,020,446	FL	Collier	1
270846277	31385	128,942	66,952	128,942	66,952	SC	Charleston	1
270812828	30130	1,352,503,570	1,171,006,831	1,054,015,197	958,716,030	NC	New Hanover	4
271605438	59508	257,465,481	222,042,240	245,039,571	214,420,116	NC	Brunswick	3
271744816	64686	4,056,714,327	3,532,005,642	3,268,941,770	3,026,008,192	NC	Carteret	4
270825890	30616	132,560	82,416	129,187	79,556	SC	Beaufort	2
272161074	80071	79,927,079	72,402,216	79,927,079	72,402,216	NC	Hyde	2
272196164	81388	51,067,957	41,263,441	51,067,957	41,263,441	SC	Georgetown	1
270003148	120	103,962	55,446	103,962	55,446	LA	Lafourche	1
271956969	72527	42,451,711	34,839,442	42,451,711	34,839,442	NC	Carteret	1
272018864	74816	99,058,615	82,026,604	99,058,615	82,026,604	SC	Charleston	1
272318772	85927	178,716,191	151,849,290	178,716,191	151,849,290	FL	Palm Beach	1
270080746	2999	201,795,305	169,048,904	177,035,160	153,554,050	NC	Brunswick	1
270698960	25900	703,718	602,092	703,718	602,092	NC	Hyde	1
270943466	34997	9,662,996	7,024,619	9,039,727	6,798,207	FL	Palm Beach	3
271150010	42659	337,138,209	325,130,293	337,138,209	325,130,293	NC	Dare	3
270107884	4006	691,577,500	505,254,346	502,084,998	418,432,671	FL	Indian River	5
271460412	54142	11,414,774	9,488,842	11,286,677	9,455,853	FL	Martin	2
271075630	39905	9,718,429	6,602,545	7,919,210	6,195,078	LA	Iberia	3
271272151	47171	30,393,782	26,724,078	30,393,782	26,724,078	NC	Hyde	1
271442363	53475	546,909	402,897	546,909	402,897	NC	Dare	1
272279874	84476	249,008,244	207,227,216	249,008,244	207,227,218	NC	Onslow	1
270795872	29516	337,159	280,885	337,159	280,885	NC	Dare	1
271048338	38898	195,926	128,874	195,926	128,874	NC	Dare	1
271113276	41304	38,665,659	30,440,457	36,174,860	29,774,482	SC	Charleston	2
271537057	56993	75,151,150	68,724,146	75,151,150	68,724,146	NC	Dare	1
272065999	76563	1,193,715	949,924	1,193,715	949,924	FL	Wakulla	4
270345232	12807	223,354	116,696	223,354	116,696	FL	Franklin	4
270034319	1275	4,024,267	2,754,843	4,024,267	2,754,844	GA	Glynn	2
270076147	2827	3,162,760	2,318,743	3,162,760	2,318,743	FL	Santa Rosa	3
272294572	85027	183,717,992	151,688,753	183,717,992	151,688,753	NC	Carteret	2
271927153	71428	894,261	427,677	789,063	366,563	LA	Lafourche	3
270724765	26862	466,853	388,976	466,853	388,976	NC	Dare	1
270732947	27167	298,591,637	274,630,445	256,041,029	241,773,363	NC	Dare	3
270998479	37046	4,767,942	2,962,311	3,562,258	2,566,789	FL	Citrus	3

EventID	Year	GU_Loss_wDS	GR_Loss_wDS	GU_Loss_xDS	GR_Loss_xDS	LandfallState	LandfallCounty	SS_Intensity
271027551	38121	7,967,637	6,246,494	7,523,401	6,111,486	GA	Chatham	2
270628776	23320	895,807	411,232	740,878	338,347	LA	Terrebonne	3
270873413	32386	1,340,824	1,024,800	1,306,780	1,013,018	FL	Dixie	2
272400606	88944	1,758,835	1,314,615	1,573,205	1,261,621	FL	Duval	1
271425029	52834	181,801,894	160,864,822	174,570,989	156,054,045	NC	Hyde	2
271890385	70046	4,125,947	3,176,034	4,125,947	3,176,034	GA	Glynn	3
270223764	8291	380,306,076	332,581,176	380,306,076	332,581,176	SC	Horry	2
270765574	28380	3,752,157	3,211,336	3,752,157	3,211,336	MA	Barnstable	1
270919172	34084	4,381,674	3,179,233	3,918,376	2,993,946	FL	Okaloosa	4
271152505	42753	161,557,781	139,377,436	120,871,926	112,781,028	NY	Queens	3
272641665	97858	21,307,552	17,539,391	21,307,552	17,539,391	FL	Lee	1
271722824	63872	5,134	629	3,910	386	FL	St. Johns	3
272051248	76014	244,218	132,292	228,513	119,597	FL	Wakulla	1
271364625	50600	39,348	9,300	37,785	8,307	FL	Broward	1
271435197	53206	273,106,201	233,348,712	273,106,201	233,348,712	NC	Onslow	2
271458085	54052	781,076,582	642,904,585	615,137,728	538,355,398	FL	Levy	4
272371833	87877	1,068,181	825,030	1,068,181	825,030	SC	Beaufort	2
270152876	5665	1,108,751,918	1,032,066,234	1,079,230,595	1,009,001,130	NC	Carteret	3
271530705	56761	22,446,197	16,411,267	19,415,798	15,587,770	FL	Brevard	3
271973251	73130	747,141	319,212	747,141	319,212	FL	Monroe	1
270344216	12770	644,556,766	582,479,103	484,462,304	461,057,588	FL	Monroe	4
272169804	80401	2,784,788	2,382,061	2,784,788	2,382,061	NC	Dare	1
272380879	88212	36,661,927	28,936,757	36,661,927	28,936,757	SC	Charleston	2
272408834	89248	1,371,001	1,164,764	1,371,001	1,164,764	FL	Monroe	4
270430687	15968	22,432,891	17,474,693	22,432,891	17,474,693	NC	Onslow	1
271407469	52174	11,046,554	9,605,491	11,046,554	9,605,491	NC	Carteret	1
271577970	58492	939,475	609,555	939,475	609,555	FL	Volusia	1
271621237	60087	29,355,001	23,100,695	29,355,001	23,100,695	NC	Carteret	1
271705448	63215	146,254,346	130,372,458	146,254,346	130,372,458	FL	Collier	2
272328141	86271	1,200,868,949	1,086,068,036	1,110,598,727	1,032,893,854	SC	Horry	4
270355191	13175	3,420,930	2,764,584	3,420,930	2,764,584	SC	Charleston	1
270769451	28526	19,593,107	17,429,299	19,593,107	17,429,299	NC	Dare	1
271479884	54872	3,800,772	3,110,720	3,800,772	3,110,720	SC	Charleston	1
271534370	56891	44,125,713	32,553,847	38,919,428	31,270,676	FL	Brevard	4
272677583	99186	108,511,048	86,706,540	108,511,048	86,706,540	NC	Carteret	2
270037528	1394	31,265,339	26,974,883	31,265,339	26,974,883	NC	Carteret	1
271473656	54640	18,875,973	16,909,875	18,875,973	16,909,875	NC	Hyde	1
271693461	62767	256,993,886	215,150,721	205,838,198	182,988,817	FL	Monroe	4
271762543	65348	201,362	107,267	201,362	107,267	FL	Santa Rosa	1
272534961	93908	120,437,541	100,537,884	120,437,541	100,537,884	NC	Carteret	2
270209927	7777	213,414,569	186,323,261	213,414,569	186,323,262	SC	Horry	1
270815184	30218	7,264	3,748	7,264	3,748	FL	Franklin	2
271463923	54273	538,276,006	482,116,225	490,476,999	446,832,309	SC	Georgetown	2
272250454	83391	312,311	115,319	269,000	94,345	LA	Terrebonne	3
272651577	98227	572,876	413,328	572,876	413,328	SC	Beaufort	2
272694549	99810	35,286,195	25,340,809	30,037,198	24,046,704	FL	Monroe	3
270532503	19734	17,442,550	14,388,321	17,442,550	14,388,321	SC	Charleston	1
270719356	26661	116,014,419	95,744,146	116,014,419	95,744,146	NC	Pender	1
271392475	51626	3,217,293	2,773,223	3,217,293	2,773,223	NC	Dare	1
272128342	78863	327,061	271,424	327,061	271,424	NC	Dare	1
272182773	80893	600,213,002	464,591,033	476,184,390	401,169,714	FL	Monroe	3
270059417	2199	456,020	313,944	438,081	303,990	FL	Monroe	1
270253525	9401	815,157,749	756,621,618	805,614,616	749,269,354	NC	Carteret	4
270674706	25012	7,351,040	6,503,930	7,351,040	6,503,930	NC	Dare	1
270997883	37023	54,699,596	48,769,965	52,093,481	47,431,137	NC	Hyde	2
272267890	84021	1,989,352	1,409,698	1,595,691	1,329,714	MA	Barnstable	4
272336378	86581	170,113	94,756	170,113	94,756	NC	Dare	1
272475852	91717	3,691,794	2,806,418	3,597,865	2,771,577	FL	Miami-Dade	1
272484554	92035	1,475,486	1,026,594	1,475,486	1,026,594	TX	Brazoria	2
270052816	1952	259,296	179,190	259,296	179,190	AL	Mobile	1
271115056	41371	58,056,122	45,708,477	54,797,045	44,801,582	SC	Charleston	3
272341197	86757	1,237	571	1,001	508	LA	Vermilion	4
272659932	98540	31,675,053	25,981,571	31,675,053	25,981,571	NC	Carteret	2
271034345	38377	164,283,271	140,291,425	136,061,760	122,430,652	NC	Dare	3
271701371	63060	15,953,731	10,262,551	12,195,713	9,328,209	FL	Manatee	3
272006029	74336	66,111	25,177	59,751	20,396	LA	Iberia	3
272611112	96725	17,641,477	15,716,470	17,641,477	15,716,470	NC	Dare	1
270162957	6028	55,957	17,923	51,478	14,748	NY	Suffolk	3
270775376	28756	466,676	200,052	371,126	163,168	LA	Cameron	2
271946934	72148	86,836,288	68,534,839	84,608,874	67,736,720	SC	Georgetown	2
272019658	74846	14,875,269	13,179,292	14,875,269	13,179,292	NC	Dare	2

EventID	Year	GU_Loss_wDS	GR_Loss_wDS	GU_Loss_xDS	GR_Loss_xDS	LandfallState	LandfallCounty	SS_Intensity
270002529	98	81,705,552	63,100,887	69,311,980	57,748,051	FL	Collier	4
270024757	922	253,134,894	217,580,056	253,134,894	217,580,056	SC	Horry	2
270907195	33646	13,296,507	9,494,690	10,232,811	9,062,998	DE	Sussex	3
271715551	63601	1,170,740	778,616	979,648	704,318	FL	Lee	3
272234715	82800	2,102,636	1,770,635	2,102,636	1,770,636	NC	Dare	1
272511720	93039	25,609,059	22,669,521	25,609,059	22,669,521	NC	Hyde	1
271178931	43726	1,112,326	761,044	1,112,326	761,044	SC	Beaufort	1
271929352	71509	27,778,162	23,272,663	27,778,162	23,272,663	NC	Brunswick	1
270478391	17744	9,043,296	6,761,279	9,043,296	6,761,279	NC	Onslow	1
271479066	54842	1,026,530	740,080	1,026,530	740,080	FL	Martin	1
270382558	14178	1,195,595	945,680	1,195,595	945,680	FL	Brevard	1
270584652	21681	178,237	111,258	134,747	100,008	FL	Pasco	4
270820180	30405	356,250	297,379	356,250	297,379	NC	Dare	1
271131936	41987	118,288,586	96,060,606	102,860,465	87,075,375	NC	Carteret	3
272433039	90133	1,382,616,627	1,206,503,555	1,160,659,222	1,061,701,138	NC	New Hanover	4
270034613	1286	48,599,012	38,174,622	48,599,012	38,174,624	FL	Palm Beach	1
270247742	9184	6,354,957	4,971,351	6,283,632	4,947,566	GA	Chatham	2
271634387	60572	45,352,372	34,776,222	38,130,478	32,114,690	NC	Carteret	1
271792384	66448	3,817,125,043	3,278,935,055	2,945,478,091	2,719,031,515	NC	Carteret	4
272280367	84495	31,791,254	25,940,544	31,791,254	25,940,544	NC	Brunswick	1
272468088	91434	56,032,433	51,021,817	56,032,433	51,021,817	NC	Dare	2
271689434	62618	266,828,375	190,337,435	216,522,693	176,372,198	FL	Brevard	4
272384310	88338	1,306,797,860	1,161,108,589	1,142,665,505	1,045,340,092	SC	Georgetown	3
270468404	17379	8,287,150	6,208,515	7,200,671	5,978,275	SC	Charleston	3
271879949	69670	18,740,202	14,975,496	18,740,202	14,975,496	SC	Charleston	1
270412490	15299	75,318,902	61,346,828	75,318,902	61,346,828	NC	Carteret	1
270514922	19095	3,308,575	2,866,089	3,308,575	2,866,089	NC	Hyde	1
270913316	33862	200,572,126	169,575,435	200,572,126	169,575,437	NC	Brunswick	1
271694652	62811	411,330,677	356,462,840	406,594,443	353,301,777	NC	Carteret	3
272412669	89389	368,906,898	320,564,895	314,265,528	282,310,957	NC	Carteret	3
271289918	47828	535,577,502	466,542,366	461,702,071	412,960,096	NC	Carteret	3
271638987	60745	914,987	769,261	914,987	769,261	FL	Monroe	1
272524600	93529	392,543,591	322,630,757	388,036,478	320,172,266	NC	Pender	2
270447906	16617	634,810	527,726	634,810	527,726	NC	Dare	1
270461459	17117	2,331,277	2,038,118	2,331,277	2,038,118	NC	Dare	1
271156730	42908	23,260,500	18,578,249	23,260,500	18,578,249	NC	Carteret	1
271517995	56281	60,596,617	47,998,693	60,596,617	47,998,696	NC	New Hanover	1
271945154	72080	1,290,969,982	1,112,441,027	1,089,113,098	984,393,153	NC	Onslow	3
270344907	12796	189,447	59,786	160,191	40,566	NY	Queens	2
271149289	42634	387,333	326,982	387,333	326,982	VA	Virginia Beach (	1
271203038	44615	1,144,846	694,288	1,144,846	694,288	MS	Harrison	2
272496177	92464	4,670,952	3,677,010	4,670,952	3,677,010	AL	Baldwin	3
270126637	4702	39,867	9,616	35,891	7,179	NC	Dare	1
270355406	13182	98,810,970	78,146,139	94,060,998	75,869,274	FL	Manatee	1
270500113	18551	7,639,926	5,721,638	7,639,926	5,721,638	NC	Carteret	1
270555538	20590	485,886	314,844	485,886	314,844	AL	Baldwin	3
270941824	34934	3,630,443	2,399,376	3,630,443	2,399,376	FL	Broward	1
272177976	80715	76,667,974	69,380,494	76,667,974	69,380,494	NC	Hyde	1
272408738	89244	4,650,746,615	3,892,666,617	3,487,502,192	3,297,606,651	NC	Brunswick	5
272415481	89493	9,557,476	7,284,224	9,557,476	7,284,224	NC	Carteret	1
272618133	96986	24,539,367	18,563,689	22,108,055	17,822,995	FL	Levy	4
271249090	46318	120,978	44,855	120,978	44,855	LA	Jefferson	1
271711719	63453	17,047	1,643	14,903	1,289	LA	Terrebonne	2
270644740	23910	53,808,049	43,430,479	53,808,049	43,430,479	NC	Onslow	1
270978022	36280	19,089,731	16,246,722	19,089,731	16,246,722	NC	Hyde	1
271259585	46710	114,229,709	98,809,543	114,229,709	98,809,543	NC	Hyde	3
271437152	53281	3,483,195	2,355,237	2,624,397	2,254,985	NY	Suffolk	3
271910312	70806	3,384,328	2,561,393	3,384,328	2,561,393	SC	Charleston	1
270320900	11905	7,349,217	5,742,540	7,266,199	5,714,736	FL	Bay	3
270331912	12313	10,372,557	8,363,306	10,372,557	8,363,306	FL	Collier	1
270407199	15100	8,922,749	7,554,016	8,922,749	7,554,016	NC	Dare	1
271986905	73630	705,001,218	632,377,979	696,835,214	626,374,455	NC	Brunswick	3
270249227	9240	37,336,441	30,071,021	36,913,484	29,951,182	GA	McIntosh	2
271544992	57288	102,048,916	77,444,608	90,668,847	71,942,447	NC	Carteret	2
272207009	81777	5,063,639	4,371,319	5,063,639	4,371,319	NC	Hyde	1
270025448	948	199,619	161,616	199,619	161,616	NC	Hyde	1
271262550	46824	15,367,347	13,607,186	15,367,347	13,607,186	NC	Dare	3
271438064	53313	13,779,599	11,696,076	13,779,599	11,696,075	NC	Hyde	1
271640290	60793	44,814,394	37,782,338	44,814,394	37,782,338	NC	Brunswick	1
272318040	85901	1,024,688	809,358	936,852	793,825	FL	Palm Beach	2
272573767	95337	15,047,870	11,698,114	14,662,683	11,581,097	FL	Franklin	3

EventID	Year	GU_Loss_wDS	GR_Loss_wDS	GU_Loss_xDS	GR_Loss_xDS	LandfallState	LandfallCounty	SS_Intensity
270279563	10350	29,845,270	26,004,187	29,845,270	26,004,187	NC	Carteret	1
270364240	13506	8,945,199	7,164,535	8,945,199	7,164,535	SC	Georgetown	1
270763102	28285	9,757,882	8,673,726	9,757,882	8,673,726	NC	Dare	1
270941036	34903	196,635,340	151,088,271	177,650,466	143,228,198	SC	Charleston	3
271263367	46853	81,887,310	72,623,346	81,887,310	72,623,346	NC	Carteret	2
272693137	99760	327,672,297	306,818,423	297,470,852	282,645,959	NC	Dare	3
270137922	5113	113,620,001	90,420,979	107,173,132	86,772,663	NC	Carteret	2
270189659	7022	5,022,716	3,562,857	4,659,382	3,371,545	FL	Indian River	2
271966010	72864	1,969	899	1,773	815	FL	St. Johns	1
272019261	74831	2,192,434	1,645,192	1,952,495	1,581,650	FL	Martin	3
271431118	53060	71,414	31,564	71,414	31,564	FL	Broward	1
272271848	84172	3,407,769	2,693,493	3,369,489	2,683,308	FL	Santa Rosa	3
270676677	25087	17,893,370	16,059,842	17,893,370	16,059,842	NC	Dare	2
271837763	68116	224,475,444	204,074,901	224,475,444	204,074,901	NC	Carteret	2
270379204	14050	517,036,360	461,678,322	517,036,360	461,678,322	NC	New Hanover	2
271785615	66194	8,602,067	6,775,775	8,602,067	6,775,775	NC	Onslow	1
270219538	8134	45,197,379	40,391,310	45,197,379	40,391,310	NC	Dare	1
270231801	8589	469,458	258,320	447,133	240,143	LA	Plaquemines	2
270486623	18042	313,342,649	294,503,653	279,722,476	267,646,440	NC	Hyde	4
271198383	44449	36,832,133	32,972,951	36,832,133	32,972,951	NC	Dare	2
272015995	74707	40,442,855	30,819,502	35,688,503	29,594,910	FL	Monroe	1
270777877	28849	1,766,893	1,355,042	1,766,893	1,355,042	SC	Charleston	1
271282881	47569	910,048,927	811,255,803	865,205,212	777,776,707	NC	New Hanover	2
271487487	55155	18,900,767	16,042,522	18,900,767	16,042,522	NC	Carteret	1
271869531	69295	88,499,228	74,800,798	74,852,697	67,652,030	FL	Monroe	3
271909922	70791	312,008,155	262,692,700	312,008,155	262,692,700	NC	Brunswick	2
272663713	98680	25,572,764	20,620,439	25,572,764	20,620,439	SC	Charleston	1
270056555	2089	283,559,795	233,449,576	276,238,235	229,606,923	NC	Brunswick	2
270187861	6953	3,221,620	2,799,310	3,221,620	2,799,310	NC	Dare	1
270246366	9131	365,896	188,558	330,813	160,130	AL	Baldwin	3
270481059	17840	1,208,556,554	1,055,405,631	896,829,938	824,210,513	FL	Lee	2
271732768	64230	4,290,733	3,752,097	4,290,733	3,752,097	NC	Carteret	1
270688037	25505	205,564,264	189,013,332	181,975,666	171,593,639	FL	Broward	2
271209986	44871	21,665,378	17,213,162	21,665,378	17,213,162	SC	Charleston	1
270371813	13781	1,987	274	1,764	219	FL	Okaloosa	2
270469412	17415	845,340,089	794,087,741	754,264,000	721,152,715	NC	Dare	3
272357531	87357	182,563	123,925	164,530	115,849	GA	Glynn	1
272446985	90649	92,820,977	84,804,191	92,820,977	84,804,191	NC	Hyde	2
272464504	91299	2,536,075	1,715,041	2,318,603	1,600,623	TX	Matagorda	3
270152781	5662	25,988,055	19,515,658	24,532,049	18,965,751	FL	Okaloosa	3
271436960	53273	3,985,260	3,143,071	3,985,260	3,143,071	GA	McIntosh	1
271505614	55825	99,185,263	84,447,883	99,185,263	84,447,883	NC	Brunswick	1
271790670	66386	10,765,522	9,531,402	10,765,522	9,531,402	NC	Hyde	2
272406839	89173	40,119	9,714	35,684	7,018	FL	Broward	3
272456761	91008	4,556,077	2,787,366	3,530,392	2,469,061	LA	Terrebonne	4
271928287	71467	32,787	7,617	30,660	6,645	LA	Iberia	3
270951022	35282	475,797	397,573	475,797	397,573	FL	St. Johns	1
271256891	46608	329,319,852	270,914,486	313,450,909	261,350,311	SC	Charleston	3
271260174	46733	1,340,206,365	1,216,381,200	974,801,144	935,775,843	FL	Lee	4
270177597	6567	38,099,835	23,928,034	28,130,214	22,096,923	FL	Indian River	5
270809596	30012	4,688,908	3,694,247	4,688,908	3,694,247	SC	Charleston	1
270818576	30346	13,104	7,276	12,263	6,747	FL	Miami-Dade	2
271566082	58054	3,625,322	3,020,457	3,453,519	2,994,503	NY	Suffolk	1
272348248	87017	77,716,095	53,917,850	62,706,584	50,474,661	FL	Brevard	4
270000375	14	60,133,973	54,717,905	60,133,973	54,717,905	NC	Dare	2
270860718	31911	6,404,415	5,388,611	6,404,415	5,388,611	NC	Hyde	1
272564723	95005	212,159,623	186,960,731	212,159,623	186,960,731	NC	Hyde	2
271702268	63094	5,279,633,962	4,539,413,195	3,791,986,621	3,620,733,356	FL	Collier	5
270001440	56	117,725,211	101,879,908	117,725,211	101,879,908	FL	Indian River	1
270457151	16960	224,325,265	199,146,015	224,325,265	199,146,015	NC	Onslow	2
270458159	16996	1,568,046	1,006,748	1,568,046	1,006,748	GA	McIntosh	1
270590198	21882	50,406,935	43,287,766	50,406,935	43,287,766	SC	Horry	1
270708743	26259	1,042,040	521,332	1,042,040	521,332	SC	Charleston	1
271786570	66232	2,534,423	2,202,544	2,534,423	2,202,544	NC	Hyde	1
272052787	76069	184,091,716	149,077,897	166,317,764	139,448,384	FL	Collier	2
270063643	2356	16,149,955	14,421,683	16,149,955	14,421,683	NC	Dare	4
270775972	28779	115,831,310	108,023,278	115,831,310	108,023,278	NC	Dare	2
271167507	43306	35,943,593	32,134,645	35,943,593	32,134,645	NC	Hyde	1
271958868	72598	73,982,392	65,827,775	73,982,392	65,827,775	NC	Carteret	1
271497239	55521	155,633	72,654	155,633	72,654	GA	Glynn	1
270312162	11581	354,657,646	334,523,170	340,494,495	323,203,452	NC	Hyde	2

EventID	Year	GU_Loss_wDS	GR_Loss_wDS	GU_Loss_xDS	GR_Loss_xDS	LandfallState	LandfallCounty	SS_Intensity
271120738	41575	18,695,839	14,955,561	18,695,839	14,955,562	NC	Carteret	1
270345003	12800	291,442,719	248,331,025	291,442,719	248,331,025	NC	New Hanover	1
271583870	58720	474,721,348	390,401,202	443,673,599	371,615,848	SC	Charleston	3
271613094	59790	129,792	64,138	129,792	64,138	AL	Baldwin	1
271720100	63771	15,998,840	9,897,868	11,435,242	8,880,422	FL	Miami-Dade	5
271897390	70316	51,182,507	41,216,996	51,182,507	41,216,996	FL	Indian River	2
270964595	35783	587,841,757	524,172,449	549,179,483	494,975,960	FL	Indian River	2
272094678	77616	19,102,462	17,069,671	19,102,462	17,069,672	NC	Dare	1
272194067	81310	916,732	545,850	669,940	460,148	FL	Miami-Dade	2
271222380	45333	42,647,712	37,400,362	42,647,712	37,400,362	NC	Hyde	1
271383606	51302	139,118,804	110,487,960	123,205,791	103,526,746	FL	Miami-Dade	2
272205295	81714	688,454,966	618,807,365	609,720,476	559,117,820	FL	Volusia	1
272598029	96226	4,184,221	3,158,750	4,184,221	3,158,750	FL	Palm Beach	2
270835959	30995	312,753,294	270,634,428	282,964,295	251,332,224	NC	Carteret	3
270897223	33271	321,420	230,617	300,816	219,752	FL	Palm Beach	2
271676134	62126	7,655,756	5,825,049	7,292,457	5,678,867	FL	Palm Beach	2
272430095	90027	9,345,728	6,814,798	8,416,374	6,567,448	FL	Gulf	4
272582263	95647	267,076,899	232,379,498	267,076,899	232,379,498	SC	Horry	2
272606469	96546	1,473,296,637	1,358,604,931	1,340,837,690	1,261,486,991	NC	Carteret	4
271118515	41494	351,172,850	305,925,552	328,280,929	290,156,603	NC	Hyde	3
271398712	51853	396,545,462	349,158,354	396,545,462	349,158,357	NC	Onslow	2
271721904	63839	620,942,570	562,241,214	620,942,570	562,241,214	NC	Carteret	3
271808643	67052	59,761,983	48,585,792	59,761,983	48,585,792	SC	Georgetown	2
270668081	24765	472,391	360,512	422,481	349,190	FL	Volusia	2
270890372	33010	411,237	195,143	373,528	167,630	FL	Escambia	1
271776257	65852	148,619,122	122,831,260	140,204,997	118,460,958	FL	Miami-Dade	2
270395609	14668	69,822,038	56,252,640	68,036,518	55,502,353	FL	Lee	1
271354878	50243	4,316,700	3,780,777	4,316,700	3,780,777	NC	Dare	1
271893771	70175	538,791,239	489,680,847	532,470,630	485,033,932	NC	Carteret	3
271189750	44128	14,657,450	11,102,395	13,835,519	10,806,239	GA	Chatham	2
271582612	58669	6,108,418	5,373,625	6,108,418	5,373,625	NC	Dare	1
272680541	99300	37,758,417	32,949,260	37,758,417	32,949,260	FL	Volusia	2
271024815	38014	17,589,861	13,846,083	14,942,352	13,332,296	RI	Newport	4
271697933	62934	69,395,477	57,229,037	69,395,477	57,229,037	FL	Levy	1
272116258	78409	4,307,525,633	3,637,149,619	3,162,435,611	2,986,494,884	NC	New Hanover	5
271510693	56009	95,805,878	88,887,818	95,805,878	88,887,818	NC	Dare	2
271532340	56820	9,818,816	7,796,542	9,818,816	7,796,542	SC	Charleston	2
272404705	89096	1,880,507	1,532,955	1,880,507	1,532,955	NC	Dare	1
270290277	10758	16,614,451	13,338,963	16,614,451	13,338,963	SC	Horry	1
270660377	24481	8,528,275	6,486,379	8,528,275	6,486,379	NC	Carteret	1
270283471	10496	1,307,444	1,051,024	1,307,444	1,051,024	FL	Brevard	2
271531221	56779	441,420	283,405	317,338	259,160	NJ	Ocean	3
271699473	62990	4,140,654	3,244,046	4,140,654	3,244,046	GA	Chatham	1
270488912	18128	482,335,535	423,276,740	454,571,738	403,185,935	NC	Carteret	2
271209493	44852	7,473,479	5,986,330	7,473,479	5,986,330	SC	Charleston	1
270531693	19705	78,822,313	59,280,088	70,949,392	56,512,651	FL	St. Johns	3
271413444	52399	2,947,770	1,874,769	2,145,630	1,623,702	FL	Palm Beach	1
272556560	94705	17,542,335	14,783,650	17,542,335	14,783,650	FL	Monroe	3
272614225	96840	535,532	374,485	535,532	374,485	MA	Bristol	2
271788645	66312	29,602,560	22,967,404	29,602,560	22,967,404	FL	Palm Beach	1
272151879	79734	43,761,524	37,724,841	43,761,524	37,724,841	NC	Hyde	3
272291458	84911	65,942,169	49,400,574	56,337,124	45,672,156	SC	Beaufort	4
270444888	16505	2,099,200,018	1,874,262,001	1,864,269,533	1,729,066,324	NC	Onslow	4
272298900	85191	726,542,941	641,158,163	570,175,639	522,517,600	FL	Pinellas	3
270213835	7922	47,857,230	38,761,441	46,632,002	38,443,779	FL	Walton	4
271943381	72012	18,174,801	13,498,541	15,786,077	12,893,882	FL	Martin	3
271950858	72293	36,344	7,028	36,344	7,028	FL	Palm Beach	1
270054768	2021	779,777	393,303	633,977	304,181	FL	Martin	3
270470134	17441	8,684,008	6,782,430	8,272,969	6,658,197	SC	Charleston	1
271509472	55965	1,330,611	1,008,088	1,330,611	1,008,088	SC	Georgetown	1
271232322	45701	65,294,927	58,410,113	65,294,927	58,410,113	NC	Hyde	1
270865604	32094	7,924,892	6,366,445	7,924,892	6,366,445	FL	Taylor	3
272617640	96967	229,815,858	211,633,218	200,715,231	189,673,568	NC	Dare	3
270301536	11189	18,382,227	16,411,355	18,382,227	16,411,355	NC	Dare	2
270633772	23505	524,248,836	439,081,745	433,087,912	379,649,191	SC	Horry	2
270961553	35671	4,480,588	3,051,115	4,052,241	2,852,656	MS	Harrison	3
272371730	87873	298,472	178,076	284,322	168,880	LA	Jefferson	3
270406484	15074	17,735,404	13,837,530	16,591,740	13,421,761	FL	Lee	2
270480860	17832	69,578,934	58,950,724	69,578,934	58,950,725	SC	Horry	1
270682839	25314	344,771,790	305,070,161	344,771,790	305,070,161	NC	New Hanover	3
271974370	73171	36,089,214	28,138,608	36,089,214	28,138,608	NC	Carteret	1

EventID	Year	GU_Loss_wDS	GR_Loss_wDS	GU_Loss_xDS	GR_Loss_xDS	LandfallState	LandfallCounty	SS_Intensity
272294873	85038	11,031,105	8,796,262	11,031,105	8,796,262	NC	Brunswick	1
270879605	32616	46,108,063	40,436,363	44,931,220	39,957,371	NC	Hyde	1
271076020	39920	48,988,658	33,104,754	37,418,186	30,141,716	FL	St. Lucie	5
271374537	50968	59,276,257	49,244,371	59,276,257	49,244,372	NC	Hyde	1
271421820	52715	85,570,664	78,501,240	85,570,664	78,501,240	NC	Dare	2
271377901	51088	445,716,840	364,283,346	374,683,210	320,556,170	SC	Beaufort	4
271973744	73149	133,384,430	120,884,792	127,007,387	116,686,721	NC	Dare	1
272467404	91408	33,094,550	23,592,102	27,634,364	21,632,297	FL	Citrus	3
270844016	31300	2,090,697	1,498,485	2,090,697	1,498,485	SC	Charleston	1
271983397	73503	3,425,427	2,440,020	3,234,352	2,365,031	FL	Franklin	1
272047593	75876	58,431,866	39,258,556	46,936,028	36,623,445	FL	St. Lucie	4
272187785	81079	153,706	104,960	151,979	104,097	GA	Chatham	2
272196790	81410	32,531,408	25,584,705	32,531,408	25,584,705	NC	Carteret	1
272310253	85618	77,693,723	63,832,582	67,357,426	58,597,220	FL	Collier	4
272623229	97174	14,363,556	11,354,871	14,363,556	11,354,871	NC	Onslow	1
270506044	18768	831,430,379	785,986,026	753,791,752	722,524,056	NC	Dare	3
271168301	43336	14,873,688	11,267,627	14,165,996	11,012,252	LA	Terrebonne	2
272697345	99914	142,666,873	132,982,341	142,666,873	132,982,341	NC	Dare	1
270086904	3232	8,803,660	6,023,972	7,448,422	5,681,108	FL	Palm Beach	2
270522680	19380	32,671,810	27,445,937	32,671,810	27,445,937	NC	Carteret	1
270996993	36989	41,294,061	32,088,030	41,294,061	32,088,030	SC	Charleston	1
270709332	26282	1,516,882,798	1,314,565,171	1,270,961,816	1,143,725,042	SC	Horry	4
271023203	37955	33,801,041	29,886,317	33,801,041	29,886,317	NC	Dare	2
271323463	49083	132,784,745	108,868,318	122,102,551	102,839,892	FL	Lee	1
270597489	22153	11,388,476	9,862,554	11,388,476	9,862,554	NC	Hyde	1
271073135	39811	2,256,375	1,026,928	2,256,375	1,026,929	LA	Cameron	2
272636797	97680	401,025,990	310,358,558	346,121,433	283,728,343	SC	Beaufort	3
270093957	3491	12,505,122	10,110,264	12,505,122	10,110,264	SC	Charleston	1
272488748	92191	207,346,516	193,476,744	207,346,516	193,476,744	NC	Hyde	2
272592570	96021	254,894,231	188,398,885	208,779,930	169,278,703	GA	Chatham	3
270587097	21769	1,599,920	1,389,975	1,599,920	1,389,975	NC	Dare	2
272016091	74711	61,912,547	55,957,852	61,912,547	55,957,852	NC	Dare	2
271452058	53830	18,388,492	14,398,648	18,388,492	14,398,648	NC	Carteret	1
271829214	67808	43,084,341	35,455,986	43,084,341	35,455,986	NC	Brunswick	1
270585978	21728	3,299,349	2,566,518	2,984,304	2,501,092	NY	Suffolk	2
270688919	25538	49,732,135	43,927,298	49,732,135	43,927,298	NC	Dare	1
270690252	25585	76,768,811	59,677,105	64,714,598	54,782,447	NC	Carteret	1
271745573	64716	66,342,586	52,828,994	66,342,586	52,828,994	SC	Georgetown	2
270572721	21237	4,130,966	2,981,300	3,864,981	2,850,901	FL	Collier	2
270794768	29476	2,855,916,783	2,418,304,796	2,155,105,645	2,028,627,309	FL	Miami-Dade	4
270924624	34290	405,149	234,505	405,149	234,505	SC	Charleston	1
271077558	39974	76,671,274	65,351,965	66,051,912	60,172,373	MA	Dukes	4
271291450	47883	270,444,813	224,077,250	226,953,691	198,622,439	FL	Citrus	4
270636495	23605	263,729,918	223,543,806	263,729,918	223,543,806	NC	Onslow	2
270685925	25426	7,739,125	6,118,964	6,776,382	5,941,240	NC	Dare	3
271088066	40365	3,633,574	2,862,155	3,633,574	2,862,155	NC	Carteret	1
272275052	84296	22,028,010	18,081,719	22,028,010	18,081,720	NC	Brunswick	1
270886989	32885	303,809,822	285,665,253	300,349,319	282,936,041	NC	Dare	2
271675809	62115	171,004,028	160,545,010	171,004,028	160,545,010	NC	Hyde	2
270762999	28281	4,750,319	2,901,933	4,406,129	2,706,297	FL	Martin	2
271609369	59653	115,362,427	101,734,352	115,362,427	101,734,352	NC	Dare	2
272039546	75583	494,133	408,396	494,133	408,396	FL	Brevard	1
272558068	94760	43,111,601	34,415,456	42,010,381	34,029,764	FL	Bay	3
270768592	28492	6,850,390	5,156,166	6,467,521	4,977,885	NC	Carteret	1
272115081	78364	449,496,972	413,338,469	449,496,972	413,338,469	NC	Dare	2
272335090	86531	22,833,951	17,139,387	21,359,633	16,578,766	FL	Collier	1
270481456	17855	32,302,565	25,349,669	32,302,565	25,349,669	SC	Charleston	2
270814986	30211	2,449,134	1,762,066	2,190,181	1,668,738	FL	Pasco	1
270880216	32637	128,994,013	100,682,635	113,492,379	92,327,415	NC	Carteret	1
270439935	16316	20,443,102	16,501,023	20,443,102	16,501,023	NC	Hyde	1
272672517	99001	291,062,590	241,049,066	274,428,395	230,568,307	NC	Pender	2
270393348	14583	3,264,921	2,704,883	3,264,921	2,704,883	FL	Miami-Dade	1
270516114	19141	204,339,865	170,354,964	204,339,865	170,354,964	NC	Brunswick	1
270558094	20687	11,782,149	9,706,388	10,711,026	9,506,254	NY	Nassau	2
271736860	64383	232,592,703	203,521,134	232,592,703	203,521,134	SC	Georgetown	2
270281756	10432	364,113,178	309,272,927	332,388,801	288,500,142	NC	Brunswick	3
270606985	22500	106,078,192	85,485,742	100,995,211	83,146,310	FL	Collier	2
271163526	43155	946,879,165	810,870,436	821,936,637	726,648,510	SC	Georgetown	3
271558898	57795	34,366,428	30,709,854	34,366,428	30,709,854	NC	Dare	1
270230411	8536	27,690,265	21,964,272	23,375,853	20,918,409	FL	Duval	3
271447214	53653	35,975,454	32,197,137	35,975,454	32,197,137	FL	Monroe	1

EventID	Year	GU_Loss_wDS	GR_Loss_wDS	GU_Loss_xDS	GR_Loss_xDS	LandfallState	LandfallCounty	SS_Intensity
271684553	62437	12,435,471	9,509,940	11,024,265	9,134,651	FL	Monroe	1
272051057	76007	238,666	171,576	238,666	171,576	SC	Charleston	1
270273116	10115	934,526	624,623	751,637	572,780	FL	Miami-Dade	2
271381015	51204	6,312,864,123	5,243,074,744	4,420,339,940	4,228,224,405	FL	Hernando	5
270164339	6080	34,977,985	28,489,603	34,977,985	28,489,603	FL	Manatee	1
271364330	50588	53,906,637	42,489,594	53,293,926	42,183,253	NC	Carteret	2
272145757	79510	29,417,886	22,795,640	29,417,886	22,795,640	SC	Charleston	1
272510432	92989	15,833,078	12,463,810	15,833,078	12,463,810	SC	Beaufort	1
270778268	28865	60,323,551	54,049,304	60,323,551	54,049,304	FL	Monroe	2
271106917	41071	80,494,988	60,591,460	68,478,455	56,112,486	FL	Collier	2
271322771	49056	214,970,339	180,236,503	214,970,339	180,236,503	NC	Onslow	2
271902129	70499	149,123,533	134,958,182	149,123,533	134,958,182	NC	Dare	3
270020016	748	116,775	72,718	116,775	72,718	SC	Charleston	1
270946526	35114	1,206,280	919,590	1,138,945	898,184	FL	Citrus	2
271201874	44577	71,934,681	61,013,193	71,934,681	61,013,193	NC	Brunswick	1
271229695	45605	328,035,998	288,090,070	328,035,998	288,090,071	NC	Onslow	2
272020969	74895	13,846,320	10,300,599	12,381,891	9,886,350	FL	Palm Beach	3
271131531	41971	176,007	133,056	176,007	133,056	FL	Monroe	5
272022455	74952	2,674,044	1,519,133	1,969,545	1,149,139	FL	Pinellas	1
272404578	89092	41,594,897	34,082,283	41,594,897	34,082,283	NC	Carteret	1
272536161	93952	234,767,043	195,184,669	225,219,692	188,955,763	NC	Carteret	2
270705798	26152	143,932	58,834	143,932	58,834	TX	Chambers	1
270888878	32955	10,515,541	6,401,618	7,520,281	5,744,787	FL	Levy	4
272182766	80893	130,331,150	117,715,703	122,988,612	112,933,507	NC	Dare	2
272546018	94317	80,259	39,892	80,259	39,892	TX	Jefferson	1
272656642	98415	13,613,671	12,051,140	13,613,671	12,051,140	NC	Dare	1
270007266	271	48,314,265	38,635,104	48,314,265	38,635,104	FL	Collier	1
270274354	10159	210,758,122	173,970,400	205,324,606	171,002,495	SC	Charleston	2
270423393	15700	685,892,934	592,954,904	587,034,179	526,418,850	NC	Onslow	4
270808175	29959	93,905,690	66,792,196	67,102,575	57,673,923	FL	Miami-Dade	5
271538138	57034	151,699	96,089	151,699	96,089	RI	Washington	2
271735071	64316	14,977,626	12,016,821	14,977,626	12,016,821	NC	Carteret	1
270863029	31995	161,592	63,801	157,442	61,071	LA	Lafourche	2
270209737	7771	25,105,978	20,297,125	25,105,978	20,297,125	FL	Palm Beach	1
270520663	19307	25,096,699	22,647,725	25,096,699	22,647,725	NC	Dare	1
270623852	23137	132,887,325	121,552,329	132,887,325	121,552,329	NC	Dare	2
270677106	25103	68,500,684	55,281,527	65,187,650	53,528,629	NC	Carteret	1
270542945	20118	2,412,115	1,944,740	2,412,115	1,944,740	FL	Pinellas	1
271792869	66466	22,569,387	20,058,997	22,315,385	19,984,527	RI	Newport	2
270014829	555	305,837,324	289,123,747	305,837,324	289,123,747	NC	Hyde	3
271251195	46397	440,809	330,010	440,809	330,010	FL	Walton	3
271881686	69732	29,162,826	23,583,659	29,162,826	23,583,662	SC	Horry	1
270063746	2360	78,227,246	61,599,502	74,488,869	60,428,852	SC	Charleston	2
270098544	3657	157,778,451	108,198,806	113,462,529	91,857,580	FL	Palm Beach	5
270107597	3995	25,351,079	18,374,741	19,475,002	17,299,760	RI	Washington	4
270634001	23512	5,845,409	5,151,929	5,845,409	5,151,929	NC	Hyde	1
270872317	32344	1,071,930	508,690	1,044,463	489,833	FL	Taylor	3
271398029	51828	385,926,139	351,957,536	364,060,831	335,319,799	NC	Carteret	3
272064681	76514	610,305	443,134	581,363	431,412	FL	Martin	2
272305199	85425	13,186,680	10,346,996	13,186,680	10,346,996	NC	Pender	1
270006032	228	264,038,042	255,930,908	264,038,042	255,930,908	NC	Dare	4
270826597	30641	207,480,418	179,807,713	207,480,418	179,807,713	SC	Horry	1
271716751	63645	33,097,464	27,480,749	33,097,464	27,480,749	FL	Broward	1
270256892	9524	253,981,236	208,523,462	228,958,140	193,393,767	FL	Collier	2
270801593	29721	12,350,455	9,696,004	12,350,455	9,696,004	FL	Miami-Dade	1
272223572	82383	145,815	90,290	116,556	75,106	FL	Martin	2
271389848	51530	141,213,441	113,049,164	139,604,921	112,355,234	SC	Charleston	3
271602729	59408	1,035,515	731,470	1,035,515	731,470	FL	Duval	1
272160390	80045	238,396,118	205,430,319	238,396,118	205,430,319	NC	Brunswick	1
270590881	21907	2,126,827	1,579,034	2,126,827	1,579,034	NC	Carteret	1
270809302	30001	76,818,810	66,342,254	76,818,810	66,342,254	NC	Carteret	2
271086646	40313	12,412,398	9,656,201	12,095,641	9,546,838	SC	Georgetown	1
271431927	53088	73,699,503	62,378,581	73,699,503	62,378,582	SC	Horry	1
272041180	75644	17,413,453	12,441,041	13,935,144	11,736,025	FL	Pinellas	1
270430283	15953	34,219,294	30,607,988	34,219,294	30,607,989	NC	Hyde	1
270917288	34011	28,512,648	22,715,110	28,512,648	22,715,111	SC	Horry	1
271573346	58319	4,421,876	3,322,838	3,812,015	3,220,299	NY	Suffolk	3
271994231	73895	47,860,073	34,137,369	40,372,708	32,507,923	LA	Terrebonne	4
272023272	74981	65,130,012	53,990,176	65,130,012	53,990,176	NC	Brunswick	1
272113801	78315	5,439,776	4,777,118	5,439,776	4,777,118	FL	Volusia	1
270246667	9142	3,762,020,300	3,363,377,389	3,110,012,811	2,929,770,003	NC	Brunswick	4

EventID	Year	GU_Loss_wDS	GR_Loss_wDS	GU_Loss_xDS	GR_Loss_xDS	LandfallState	LandfallCounty	SS_Intensity
270698039	25866	604,487,875	537,948,589	574,528,175	516,239,306	NC	Pender	2
270925059	34305	415,389,330	362,958,693	415,389,330	362,958,694	NC	Brunswick	3
271125847	41765	1,516,409,705	1,340,108,207	1,313,884,364	1,193,120,180	FL	Monroe	3
271643882	60930	94,620,813	77,217,884	94,620,813	77,217,884	NC	Brunswick	1
271673187	62017	740,770	362,158	711,569	342,169	MS	Hancock	2
271797491	66637	38,693,308	33,406,162	35,893,378	32,277,660	FL	Broward	2
272291553	84914	16,480,197	13,269,807	16,480,197	13,269,807	SC	Charleston	1
270643041	23848	111,855,406	93,188,108	111,855,406	93,188,108	NC	Carteret	1
271181844	43832	1,111,356	809,461	927,472	782,043	NY	Suffolk	3
271268007	47021	80,329,253	63,339,432	72,273,494	59,170,017	FL	Lee	3
271704947	63195	6,269,072	4,593,963	5,604,716	4,376,540	MS	Jackson	4
272465586	91341	2,315,846	1,302,524	2,043,456	1,126,813	FL	Brevard	1
271157858	42948	551,988,181	497,532,840	551,988,181	497,532,840	NC	Brunswick	2
270866753	32134	556,773,712	489,757,303	556,773,712	489,757,303	NC	New Hanover	1
271030062	38214	7,236,665	4,670,863	6,360,042	4,257,250	FL	Santa Rosa	4
271081980	40135	186,551	119,414	179,233	114,933	MS	Harrison	3
271332026	49395	25,535,992	20,743,980	25,535,992	20,743,980	NC	Carteret	1
271879815	69666	9,231,961	6,660,766	7,252,923	6,381,459	NY	Suffolk	3
272130115	78931	57,713,594	49,086,046	57,713,594	49,086,046	NC	Hyde	1
270276095	10225	44,846	22,796	44,846	22,796	SC	Georgetown	1
270523719	19420	796,093	336,386	744,684	302,740	LA	Terrebonne	3
271745118	64697	8,122,131	7,116,615	8,030,971	7,100,102	NC	Dare	1
270406970	15093	5,099,138	4,115,551	4,612,894	4,024,951	NC	Dare	1
270749795	27798	77,773,537	61,250,102	70,227,056	57,455,170	NC	Carteret	1
271707429	63293	14,724,462	10,025,992	12,005,441	9,356,655	FL	Volusia	5
271985389	73574	46,564,899	35,262,762	41,268,002	33,732,091	FL	Miami-Dade	1
270107399	3988	13,921,336	10,101,660	12,811,184	9,641,474	FL	Palm Beach	1
270984256	36511	50,741,238	43,519,686	50,741,238	43,519,686	NC	Dare	2
271631194	60452	4,314,944	2,935,254	3,259,345	2,655,859	FL	Collier	2
271670804	61929	71,314,887	61,859,927	71,314,887	61,859,927	NC	Carteret	3
272090596	77467	2,462,763	2,030,103	2,462,763	2,030,103	NC	Dare	1
272587541	95839	350,674,368	263,531,057	281,518,369	232,043,360	SC	Beaufort	4
270115072	4273	151,496,685	125,536,348	133,573,582	116,685,019	FL	Martin	3
270334960	12424	56,197,292	41,025,989	44,080,600	36,431,011	FL	Citrus	4
271525113	56551	121,858	50,660	121,858	50,660	TX	Jefferson	4
271373383	50922	212,143,513	162,864,333	165,470,214	140,194,611	FL	Collier	4
272022653	74959	1,255,216	701,830	1,241,091	692,411	LA	Cameron	4
272078948	77038	2,822,437	2,260,598	2,822,437	2,260,598	SC	Charleston	1
271416773	52522	37,317,730	23,815,281	27,791,475	22,066,595	FL	Indian River	3
272484222	92024	1,767,979	1,517,832	1,767,979	1,517,832	NC	Carteret	1
270611172	22656	334,418,263	315,474,122	330,610,658	312,448,022	NC	Dare	2
270633779	23505	47,063,368	33,526,975	38,913,153	31,269,492	NC	Brunswick	1
271508353	55924	38,283,266	30,187,824	38,283,266	30,187,824	NC	Carteret	1
272011541	74544	382,522	250,645	290,158	225,361	NY	Suffolk	4
272026163	75089	23,300,846	20,585,625	23,300,846	20,585,625	NC	Hyde	1
271523095	56473	1,734,742,583	1,549,264,590	1,528,914,405	1,414,866,921	SC	Horry	3
271971044	73048	481,797,986	409,194,055	469,115,419	401,209,995	NC	Onslow	2
272479804	91859	613,794	465,821	606,883	462,653	LA	Jefferson	3
270178472	6602	214,118	55,833	214,118	55,833	LA	Jefferson	2
271672790	62002	315,874,798	269,185,806	307,688,256	263,898,748	NC	Carteret	2
272055790	76180	559,064	470,161	559,064	470,161	NC	Dare	1
270180576	6680	59,388,257	51,756,130	59,388,257	51,756,130	NC	Carteret	1
270355700	13193	50,599,200	40,628,165	48,598,513	39,791,296	FL	Lee	2
270479518	17783	38,515	8,775	38,515	8,775	NC	Dare	3
271139892	42283	236,153,990	200,923,552	236,153,990	200,923,554	SC	Georgetown	3
271274087	47241	243,050	119,810	218,180	100,544	TX	Cameron	2
271714431	63559	32,763,619	25,436,715	30,917,601	24,662,210	GA	Chatham	3
272588617	95878	29,641,178	22,519,371	27,492,202	21,806,836	AL	Baldwin	3
270742050	27516	297,490,816	277,294,970	283,230,262	266,075,155	NC	Dare	2
270804826	29840	126,757,673	118,368,217	126,757,673	118,368,217	NC	Dare	4
272489058	92204	813,769,727	767,346,085	792,439,938	750,503,381	NC	Hyde	3
270975335	36178	344,374,584	286,204,174	302,144,934	260,984,738	FL	Sarasota	2
271211780	44935	561,130	370,394	451,293	336,098	FL	Monroe	3
271303131	48319	14,126,109	11,614,929	14,126,109	11,614,929	NC	Carteret	1
271453272	53874	13,115,065	9,875,653	11,920,660	9,501,239	FL	Miami-Dade	4
271718591	63715	130,108,595	118,962,963	130,108,595	118,962,963	GA	Camden	3
271902859	70526	57,612,713	45,420,436	57,612,713	45,420,436	SC	Charleston	1
272080399	77090	96,692,654	89,449,374	96,692,654	89,449,374	NC	Dare	2
272233993	82774	7,210,367	5,713,729	7,210,367	5,713,729	SC	Beaufort	1
271437343	53288	216,399,391	187,282,324	216,399,391	187,282,324	NC	Carteret	3
272267133	83990	47,807,171	42,831,134	47,807,171	42,831,134	NC	Hyde	1

EventID	Year	GU_Loss_wDS	GR_Loss_wDS	GU_Loss_xDS	GR_Loss_xDS	LandfallState	LandfallCounty	SS_Intensity
272540106	94097	242,783,167	223,755,975	242,783,167	223,755,975	NC	Hyde	3
272279969	84479	7,049	3,753	7,049	3,753	LA	Cameron	2
270107979	4009	36,493,187	24,794,745	26,935,850	22,091,293	FL	Hernando	4
270531090	19682	33,247,451	26,416,865	31,384,597	25,723,148	NC	Carteret	1
271367253	50697	542,407,199	494,069,759	542,407,199	494,069,759	NC	Dare	2
272692525	99738	737,823,029	688,737,355	665,709,307	630,002,912	NC	Hyde	2
271262065	46806	2,649,961	1,967,101	2,649,961	1,967,101	FL	Miami-Dade	3
272017354	74759	1,128,291,376	1,009,640,078	1,052,827,246	952,456,233	NC	New Hanover	3
272567105	95094	22,354,186	18,238,441	22,354,186	18,238,443	SC	Georgetown	1
270357009	13240	31,045	12,352	31,045	12,352	FL	Volusia	2
271241840	46051	419,753	244,090	419,753	244,090	FL	Indian River	1
272678045	99205	4,958,524	4,017,234	4,958,524	4,017,234	NC	Hyde	1
270055967	2067	169,982,256	141,214,157	169,982,256	141,214,157	NC	New Hanover	2
270194955	7227	37,563,632	30,153,831	36,600,909	29,894,045	GA	Chatham	2
270407986	15130	42,476,704	38,003,629	42,476,704	38,003,629	NC	Hyde	1
270520125	19288	84,308,837	71,284,832	84,308,837	71,284,833	NC	Brunswick	1
270727625	26969	27,498,894	20,337,130	25,726,603	19,633,948	FL	Collier	3
270990928	36760	187,396,307	169,085,604	165,185,553	153,441,042	NC	Hyde	2
270236866	8777	122,351,374	101,989,988	122,351,374	101,989,988	NC	Carteret	1
270273735	10137	321,559,637	267,586,567	306,016,689	258,096,017	SC	Charleston	3
270303244	11252	19,825,780	15,408,527	19,825,780	15,408,527	NC	Onslow	1
270372637	13810	875,279,829	833,336,798	839,796,629	807,950,839	NC	Carteret	4
270605166	22431	41,386,410	33,164,198	40,917,564	33,029,772	SC	Beaufort	2
270647951	24020	489,914	204,310	489,914	204,310	LA	Jefferson	1
270640808	23764	465,572,521	352,757,602	370,319,391	307,206,025	SC	Georgetown	4
270699055	25903	72,437,063	66,515,618	72,437,063	66,515,618	NC	Hyde	2
271753272	65000	327,558,542	272,871,080	308,688,535	261,279,066	NC	Onslow	2
271880472	69688	315,082,426	244,968,247	223,691,945	192,431,527	FL	Palm Beach	4
270032978	1227	34,413,336	31,223,452	34,413,336	31,223,452	NC	Dare	4
270643496	23867	352,092,463	294,831,303	300,359,564	261,305,684	FL	Pasco	2
272175107	80605	391,394,495	336,078,549	372,375,074	323,728,315	SC	Georgetown	3
272404379	89084	207,715,071	197,219,936	207,715,071	197,219,936	NC	Dare	3
270056937	2103	145,843,751	122,286,665	145,843,751	122,286,665	NC	Onslow	1
270933235	34612	44,642	16,438	38,319	13,969	AL	Baldwin	4
271983500	73507	255,419,068	218,397,205	243,081,374	210,681,377	FL	Palm Beach	3
272179874	80784	2,531,393	1,901,081	2,431,563	1,859,857	FL	Monroe	3
272451932	90831	20,942,231	17,932,837	18,322,030	16,599,984	FL	Collier	3
270220466	8168	14,161,288	11,750,521	14,161,288	11,750,521	NC	Dare	3
270395322	14657	121,079,766	102,358,607	121,079,766	102,358,607	NC	New Hanover	1
270645255	23927	1,817,308,634	1,601,428,428	1,543,276,790	1,412,467,769	NC	New Hanover	4
270923638	34252	332,556,241	300,830,155	332,556,241	300,830,155	SC	Horry	1
271439780	53378	19,769,410	17,754,219	19,769,410	17,754,219	NC	Dare	2
271949031	72226	257,788,017	222,535,482	257,788,017	222,535,482	SC	Horry	2
272155649	79871	1,891,311	1,515,286	1,891,311	1,515,286	SC	Charleston	1
270191299	7087	33,771,191	26,048,950	32,909,815	25,722,559	SC	Charleston	1
270352380	13072	7,712,556	5,533,571	6,946,317	5,204,744	FL	Santa Rosa	5
270708441	26247	76,253,372	65,281,256	76,253,372	65,281,256	NC	Carteret	2
271162208	43106	11,420,694	8,631,915	11,420,694	8,631,915	NC	Carteret	1
271244674	46155	212,692,076	166,446,645	184,194,198	152,361,659	FL	Monroe	1
272015193	74679	354,558	282,004	354,558	282,004	NC	Dare	1
270572006	21211	3,917,980	2,640,564	3,353,936	2,409,418	FL	Manatee	2
270742447	27531	338,946,416	302,460,204	338,946,416	302,460,204	NC	Carteret	2
270821998	30470	293,572	232,818	279,623	229,088	NC	Dare	1
271692040	62717	27,114	6,095	23,910	4,845	FL	Collier	4
271747097	64773	7,872,712	6,965,142	7,872,712	6,965,142	NC	Dare	1
270749138	27775	14,077,592	11,642,308	13,291,030	11,398,555	NC	Carteret	1
271005684	37314	634,726,711	603,721,019	627,425,416	597,938,657	NC	Hyde	3
270242363	8982	169,696,999	140,156,475	161,534,094	135,458,134	FL	Collier	2
272200869	81556	898,744	707,179	898,744	707,179	FL	Monroe	2
270690149	25581	85,328,369	79,176,701	85,328,369	79,176,701	NC	Dare	2
271233583	45748	94,433,542	77,340,405	93,358,474	76,805,543	FL	Monroe	2
271397608	51813	12,924,175	10,440,912	12,924,175	10,440,912	FL	Miami-Dade	3
270431218	15987	2,616,598	2,029,177	2,428,091	1,973,109	NC	Hyde	1
270465301	17258	67,335,634	60,738,747	67,335,634	60,738,747	NC	Hyde	1
272279881	84476	29,073,441	24,079,716	29,073,441	24,079,716	NC	Brunswick	1
272402609	89020	47,392,474	41,543,030	47,392,474	41,543,030	NC	Hyde	1
272654640	98340	13,631,519	9,958,406	11,781,478	9,342,109	SC	Beaufort	4
271196866	44392	231,178,708	204,017,822	231,178,708	204,017,822	NC	Dare	3
271531214	56779	16,754,845	13,966,967	16,754,845	13,966,967	NC	New Hanover	1
270444998	16509	256,281,495	224,192,004	231,097,373	206,569,151	NC	Carteret	4
270602103	22322	43,624,510	34,128,928	43,624,510	34,128,929	SC	Charleston	2

EventID	Year	GU_Loss_wDS	GR_Loss_wDS	GU_Loss_xDS	GR_Loss_xDS	LandfallState	LandfallCounty	SS_Intensity
271841759	68265	24,193,687	19,124,180	20,617,565	18,373,916	NY	Suffolk	2
272421237	89703	806,377,355	698,706,076	710,186,848	632,673,025	FL	Collier	2
270540657	20030	630,411	319,464	614,291	308,696	MS	Jackson	3
271095736	40654	362,003	253,503	352,793	248,361	MS	Harrison	3
271957057	72530	17,946,531	15,937,435	17,946,531	15,937,435	NC	Dare	1
272166305	80272	135,423,878	127,229,554	135,423,878	127,229,554	NC	Dare	2
272598228	96234	106,916	51,131	105,708	50,391	FL	Miami-Dade	2
271300297	48214	453,906,977	433,483,908	448,719,350	429,328,763	NC	Dare	3
270108709	4036	25,320	11,680	25,320	11,680	GA	Chatham	3
270145622	5392	374,459,211	329,048,405	370,166,132	326,108,622	SC	Horry	2
270956755	35492	18,437,178	12,162,385	14,577,195	11,270,885	FL	Palm Beach	4
271888568	69979	206,528,040	192,357,841	189,906,988	179,838,322	NC	Dare	4
270934111	34646	77,502,456	52,157,608	60,995,475	49,351,925	FL	Santa Rosa	4
271020228	37849	514,832	420,667	514,832	420,667	NC	Carteret	1
271263852	46871	3,462,401	2,731,353	3,462,401	2,731,353	GA	Chatham	2
271762479	65345	2,117,903,031	1,940,935,334	1,786,178,816	1,748,676,196	NC	Dare	4
271885941	69887	197,690,293	169,356,273	197,690,293	169,356,273	NC	Brunswick	1
270056357	2082	71,836,074	65,791,929	71,836,074	65,791,929	FL	Miami-Dade	5
270171982	6359	176,559,003	153,838,078	176,559,003	153,838,078	NC	Brunswick	2
270660384	24481	8,100,552	6,730,843	8,100,552	6,730,843	NC	Hyde	1
272005543	74317	30,935,380	25,275,375	30,935,380	25,275,375	NC	Carteret	1
272045371	75796	210,186,083	199,118,815	210,186,083	199,118,815	NC	Dare	2
271380697	51193	2,689,480	2,125,283	2,689,480	2,125,283	SC	Charleston	1
271999641	74097	31,915,400	26,607,960	31,915,400	26,607,960	NC	Dare	1
272092150	77520	129,820,049	112,984,461	124,663,442	109,943,659	NC	Carteret	1
270275021	10184	57,482,327	47,250,394	57,482,327	47,250,394	NC	Carteret	1
270726934	26943	9,142,571	6,869,443	8,908,708	6,767,229	FL	Bay	3
272359452	87426	16,029	6,629	16,029	6,629	FL	Bay	1
270695087	25763	1,534,917	951,491	1,219,897	819,562	FL	Pasco	1
270887252	32896	533,989,560	448,572,281	406,665,825	364,276,117	FL	Collier	4
270041179	1531	27,389,827	24,374,084	27,389,827	24,374,084	NC	Dare	1
270750134	27809	1,160,968,612	1,025,202,885	1,051,322,018	949,831,333	NC	Brunswick	3
272280874	84514	19,787,617	14,708,765	15,753,746	14,002,642	NY	Queens	2
272321128	86011	27,482,108	23,044,417	27,482,108	23,044,417	NC	Brunswick	1
270957293	35511	31,668,905	25,519,553	29,633,149	24,856,478	FL	Volusia	1
270233540	8657	8,452,981	7,436,255	8,452,981	7,436,255	NC	Dare	2
270983621	36487	5,170,989	3,594,979	4,601,424	3,369,972	AL	Baldwin	4
271328173	49257	16,765,317	13,460,595	16,765,317	13,460,595	SC	Horry	1
271592998	59055	50,062,695	45,317,691	50,062,695	45,317,691	NC	Dare	1
272235105	82815	2,364,208	1,996,119	2,364,208	1,996,119	NC	Dare	1
272432428	90112	10,121,441	8,155,987	10,121,441	8,155,987	SC	Charleston	1
272604857	96486	24,208,377	17,360,966	19,593,181	16,277,522	SC	Beaufort	3
270097726	3627	219,353	146,698	179,740	118,826	FL	Miami-Dade	3
271520108	56361	2,884,591	1,725,129	2,810,951	1,672,923	FL	Collier	2
272477296	91769	78,857,487	54,062,980	64,071,505	51,180,348	FL	Okaloosa	4
272589839	95920	2,319,854	2,010,143	2,319,854	2,010,143	VA	Virginia Beach (	1
270015624	583	1,612	809	1,571	783	LA	Cameron	1
270227717	8434	198,202	118,685	171,480	95,257	NY	Nassau	2
270715578	26519	8,535,565	7,548,863	8,535,565	7,548,863	NC	Dare	2
271034758	38391	516,721,883	502,805,000	516,721,883	502,805,000	NC	Dare	3
271974672	73182	9,491,295	6,592,429	7,117,030	6,278,310	NY	Suffolk	4
271063152	39447	2,486,444	1,473,372	2,423,045	1,429,898	FL	St. Lucie	1
271429204	52988	156,941	100,726	156,941	100,726	NC	Dare	1
271847111	68466	5,727,781	4,366,338	5,237,917	4,219,515	FL	Broward	2
271851305	68622	29,404,747	24,985,599	29,072,605	24,851,415	NC	Carteret	1
272323424	86097	239,357	145,481	178,885	129,570	FL	Dixie	3
271628773	60365	759,025,857	620,919,966	677,074,825	572,875,900	NC	Carteret	3
272475859	91717	4,263,474	3,236,001	4,263,474	3,236,001	SC	Charleston	2
270767258	28444	57,428,322	48,113,232	57,428,322	48,113,232	NC	Carteret	1
271769748	65616	50,968	26,049	50,968	26,049	FL	Brevard	1
272063505	76470	9,296,214	7,220,946	9,296,214	7,220,946	SC	Georgetown	1
270992120	36805	573,063	483,513	573,063	483,513	NC	Dare	1
270311074	11540	300,970,138	252,384,895	286,306,197	243,058,032	NC	Pender	2
271328857	49283	1,367,697	1,018,312	1,217,353	967,766	LA	Terrebonne	4
271784561	66157	105,555,952	98,536,889	105,555,952	98,536,889	NC	Dare	2
270585065	21695	585,291,612	514,345,148	569,599,842	503,512,004	NC	Onslow	3
272510550	92994	9,054,240	7,287,620	9,054,240	7,287,620	NC	New Hanover	1
271779122	65953	980,242	672,030	824,851	626,510	FL	Miami-Dade	3
272398245	88855	1,383,707	902,769	1,273,999	833,269	FL	Indian River	3
271065986	39552	23,457,950	20,272,174	23,457,950	20,272,174	NC	Dare	2
271443813	53526	237,158,215	198,754,442	237,158,215	198,754,444	SC	Horry	2

EventID	Year	GU_Loss_wDS	GR_Loss_wDS	GU_Loss_xDS	GR_Loss_xDS	LandfallState	LandfallCounty	SS_Intensity
271617444	59947	1,440,791	1,051,258	1,219,514	984,675	NY	Suffolk	3
271825403	67667	42,386,176	37,058,425	42,386,176	37,058,425	FL	Brevard	1
271054062	39109	242,873,678	218,613,864	242,873,678	218,613,864	NC	Dare	3
271187712	44048	1,083,030	835,306	1,083,030	835,306	NC	Currituck	1
271904528	70589	889,488,224	708,761,479	676,378,341	583,317,204	SC	Charleston	4
270768164	28477	10,823,877	9,018,900	10,823,877	9,018,900	NC	Carteret	1
271009874	37469	475,377,405	413,646,439	444,133,062	391,985,943	NC	Carteret	2
272474233	91660	118,664,646	100,464,053	118,664,646	100,464,053	NC	Carteret	1
270647127	23991	81,576,893	75,417,657	81,576,893	75,417,657	NC	Hyde	2
270033819	1256	17,080,388	11,516,767	13,389,974	10,836,782	FL	Monroe	4
270428361	15883	26,622,776	19,452,927	23,298,828	18,606,432	SC	Charleston	1
271081193	40105	2,390,890	1,823,234	2,390,890	1,823,234	SC	Charleston	1
271529146	56699	97,612,854	68,733,809	81,569,792	64,803,118	SC	Beaufort	2
270899887	33374	315,722,358	254,299,970	236,975,339	209,149,034	FL	Lee	3
271165829	43241	54,951,333	49,710,253	54,951,333	49,710,253	NC	Dare	1
271196661	44385	2,599,273	2,049,716	2,570,024	2,040,869	FL	Nassau	2
271498056	55550	158,276,695	132,123,653	149,317,746	126,983,565	FL	Collier	3
270863521	32013	375,108	155,218	375,108	155,218	MS	Jackson	3
271315317	48775	47,352,842	38,138,154	47,352,842	38,138,154	SC	Charleston	3
272550808	94496	28,398,579	23,007,442	28,398,579	23,007,442	FL	Citrus	1
271747891	64803	1,770,718	1,196,532	1,770,718	1,196,532	FL	Okaloosa	3
272161861	80101	689,963,953	591,028,468	617,245,205	541,099,810	NC	Carteret	2
271031556	38272	2,740,330	2,014,124	2,274,840	1,917,573	FL	Sarasota	4
271044643	38760	3,369,039	2,923,289	3,369,039	2,923,289	NC	Dare	1
272107075	78067	115,567,398	90,818,576	115,567,398	90,818,576	SC	Charleston	3
272350926	87117	799,982,120	657,072,579	566,891,411	503,666,021	FL	Pinellas	5
272618562	97002	8,933,471	6,738,473	8,933,471	6,738,473	SC	Charleston	2
270264833	9815	48,140,748	40,477,837	48,140,748	40,477,837	NC	Dare	1
270513031	19025	17,023,535	10,760,837	12,744,412	9,785,517	FL	Charlotte	5
270998861	37060	15,431,933	12,527,554	15,431,933	12,527,554	SC	Georgetown	1
271947839	72180	2,551,800,893	2,200,402,532	2,105,064,746	1,948,503,754	NC	Carteret	4
271985897	73594	165,449	120,737	142,715	113,972	MS	Jackson	5
272504572	92774	23,679,881	18,407,969	23,679,881	18,407,969	FL	Broward	1
270481639	17861	246,512,283	193,984,670	234,686,488	188,810,332	SC	Charleston	3
271384290	51328	64,602,188	52,806,750	64,602,188	52,806,750	NC	Carteret	1
272306479	85474	2,371,894	1,452,559	1,764,431	1,334,757	FL	Miami-Dade	2
272364005	87592	42,627	15,998	42,627	15,998	TX	Calhoun	3
272651998	98242	84,088,082	69,416,693	84,088,082	69,416,693	SC	Charleston	2
271946250	72122	40,911	17,342	36,081	14,418	GA	Chatham	3
271378917	51125	2,153,898	1,694,862	1,926,548	1,653,290	RI	Washington	3
271579295	58541	108,025,612	86,656,403	108,025,612	86,656,404	NC	Carteret	1
272186616	81035	40,977,447	32,531,294	40,977,447	32,531,294	NC	Onslow	1
272431470	90079	77,541,553	63,772,091	77,541,553	63,772,092	NC	Brunswick	1
270872459	32349	43,660,324	32,054,058	37,910,522	30,571,427	FL	Lee	3
271212288	44955	22,929,285	18,208,560	22,929,285	18,208,561	SC	Charleston	1
271363204	50547	4,964,626	4,346,658	4,964,626	4,346,658	NC	Dare	1
272101612	77864	33,686,755	27,110,527	33,686,755	27,110,527	NC	New Hanover	1
272574878	95377	415,504,186	367,825,103	374,054,513	338,613,142	NC	Carteret	4
270587975	21801	194,868,270	162,499,675	174,681,435	150,145,925	SC	Horry	1
271389030	51500	598,533,769	514,581,301	542,869,082	476,693,214	NC	Brunswick	2
272092063	77518	636,035	402,518	636,035	402,518	GA	Chatham	2
270165378	6116	185,466	121,635	154,832	113,417	FL	Miami-Dade	4
271453693	53889	862,963	656,775	862,963	656,775	FL	Palm Beach	1
271633092	60525	622,768	434,992	622,768	434,992	FL	Collier	1
272432856	90127	11,586,793	7,677,968	9,397,906	7,027,777	FL	Broward	4
272605968	96526	186,463,540	160,775,848	186,463,540	160,775,849	NC	Carteret	2
270280292	10376	7,398,401	4,473,612	5,376,395	3,824,568	FL	Monroe	3
270324102	12024	12,565,852	10,115,562	12,565,852	10,115,562	FL	Miami-Dade	1
272553076	94577	4,370,558	3,072,355	4,370,558	3,072,355	SC	Charleston	1
272077389	76979	883,291	698,090	883,291	698,090	SC	Georgetown	1
270268575	9948	6,745,147	5,188,477	6,077,118	4,994,155	FL	Monroe	2
270472739	17536	24,134,540	19,014,167	21,036,529	17,983,297	NC	Carteret	1
271519180	56327	617,382,863	526,224,379	538,266,419	470,830,715	NC	New Hanover	3
271650308	61168	961,099,417	807,876,321	714,481,187	635,831,796	FL	Palm Beach	3
270270584	10022	12,770,086	9,784,564	12,625,785	9,722,232	FL	Bay	3
270420623	15601	107,159,501	93,468,689	107,159,501	93,468,689	SC	Horry	1
272137160	79196	110,184,306	95,795,279	110,184,306	95,795,279	NC	Carteret	2
270422411	15667	35,546	15,638	34,631	15,010	FL	St. Johns	2
271384974	51353	1,031,463	778,257	957,162	756,224	SC	Charleston	1
270101664	3772	80,094,421	61,418,892	74,277,297	59,383,049	SC	Charleston	1
270307731	11417	11,452,375	9,367,488	11,452,375	9,367,488	SC	Horry	1

EventID	Year	GU_Loss_wDS	GR_Loss_wDS	GU_Loss_xDS	GR_Loss_xDS	LandfallState	LandfallCounty	SS_Intensity
270658036	24395	298,857,695	248,937,213	298,857,695	248,937,213	NC	New Hanover	2
272333707	86479	2,256,488	1,366,946	1,892,079	1,232,346	FL	Wakulla	4
270105255	3909	581,312	413,609	502,871	391,205	FL	Collier	2
271292229	47912	2,969,439	2,342,171	2,969,439	2,342,171	NC	Carteret	1
272125920	78774	83,774,310	70,234,456	83,774,310	70,234,456	FL	Collier	2
272231481	82684	118,627,808	95,798,895	113,921,188	93,968,376	SC	Charleston	2
270666094	24691	11,227,703	9,117,691	11,227,703	9,117,691	NC	Hyde	2
270972890	36083	45,291,684	37,001,944	45,291,684	37,001,944	FL	Manatee	1
271220354	45259	595,199	438,063	529,881	413,610	FL	Walton	4
272545200	94287	157,705,390	138,768,647	150,062,455	133,813,327	NC	Carteret	2
270110443	4103	469,107,953	428,022,779	469,107,953	428,022,780	NC	Carteret	3
270286908	10629	8,081,513	7,136,528	8,081,513	7,136,528	NC	Dare	1
271906339	70657	1,375,097	1,103,193	1,375,097	1,103,193	SC	Charleston	1
272284106	84632	144,708,153	109,913,991	126,486,816	103,123,400	GA	Chatham	3
272386519	88422	737,153,262	647,090,970	645,535,752	581,271,317	FL	Monroe	2
270315467	11704	491,368	294,773	468,223	279,911	TX	Jefferson	3
270742757	27544	24,132,542	21,414,327	24,132,542	21,414,327	NC	Dare	1
270864538	32051	13,737,377	10,727,026	13,582,001	10,661,495	NC	Onslow	1
272326498	86211	1,703,351	1,233,878	1,534,423	1,169,508	FL	Franklin	4
270449011	16658	483,970,620	431,478,768	478,290,969	427,392,260	NC	Carteret	3
271264987	46911	615,654	413,156	615,654	413,156	FL	Wakulla	2
272013486	74616	2,826,143,587	2,525,571,325	2,435,721,503	2,297,361,462	NC	Brunswick	3
272224683	82423	23,706,567	19,192,150	23,706,567	19,192,150	SC	Charleston	1
270846182	31382	654,883,867	582,623,800	566,220,269	516,040,684	SC	Charleston	4
271688758	62593	241,430,122	192,882,418	197,651,647	168,550,070	FL	Sarasota	4
271980615	73398	2,130,552	1,365,814	2,011,651	1,306,922	FL	Miami-Dade	2
270036232	1346	96,168	61,061	71,057	58,305	FL	Miami-Dade	1
271446190	53615	128,481,495	92,722,701	108,630,596	88,021,005	FL	Gulf	5
271890577	70054	26,501,853	20,900,678	26,501,853	20,900,678	NC	Onslow	1
272465410	91335	1,769,502,466	1,545,146,736	1,573,133,079	1,416,713,557	NC	Hyde	4
272583890	95705	1,367,416,827	1,190,095,899	1,130,219,199	1,031,388,980	NC	Onslow	3
271660274	61540	3,724,714	3,198,072	3,724,714	3,198,072	NC	Carteret	1
271868736	69264	48,808,955	32,835,122	39,202,332	30,896,338	FL	Pinellas	3
270578013	21434	18,130	4,348	16,463	3,344	MS	Harrison	2
270148571	5504	1,840,038,183	1,557,232,671	1,293,989,286	1,232,702,442	FL	Collier	5
271619992	60039	87,695,890	74,998,872	85,444,234	73,855,796	FL	Collier	3
271810835	67132	20,423,378	16,478,005	19,280,914	16,114,952	NC	Brunswick	1
270252142	9348	3,052,300	2,251,594	2,729,939	2,116,471	FL	Miami-Dade	2
270778967	28892	37,167,012	28,508,678	31,279,234	27,061,653	FL	Lee	3
270848279	31460	11,389,558	8,870,269	11,389,558	8,870,269	NC	Carteret	1
270973135	36092	53,926,610	47,961,932	53,926,610	47,961,932	FL	Collier	2
271664849	61711	53,879,884	42,727,726	49,573,261	41,075,993	FL	Monroe	1
271589804	58934	26,918,035	21,186,103	26,918,035	21,186,103	SC	Charleston	1
270162854	6024	39,137,874	32,026,270	39,137,874	32,026,270	FL	Palm Beach	1
270369554	13703	134,549,185	112,214,292	99,039,756	91,372,889	DE	Sussex	4
271016886	37727	80,831,752	73,603,349	80,831,752	73,603,349	FL	Miami-Dade	1
272526426	93595	48,157,115	37,803,743	48,157,115	37,803,744	SC	Charleston	2
270535981	19860	377,997,716	343,459,377	362,887,043	332,244,101	NC	Hyde	2
271145302	42485	116,156,802	93,561,727	93,197,260	82,369,979	NC	Hyde	4
272351680	87144	7,883,654	6,170,379	7,573,621	6,074,449	SC	Charleston	1
270493927	18313	490,764,037	421,003,180	415,982,186	368,329,442	NC	Hyde	4
271223953	45392	20,945,388	18,174,037	20,121,544	17,975,952	NY	Suffolk	2
272575989	95417	1,383,644	901,979	1,125,278	767,940	FL	Citrus	2
271043081	38706	7,600,370	6,484,047	7,600,370	6,484,047	NC	Dare	1
271368421	50740	12,405,658	8,312,864	10,408,650	7,582,213	FL	St. Lucie	4
271673743	62037	15,139,296	13,570,214	15,139,296	13,570,214	NC	Dare	1
271708766	63345	5,538,835	4,828,377	5,538,835	4,828,377	NC	Dare	1
272071365	76758	15,702,283	13,938,700	15,702,283	13,938,700	NC	Hyde	1
272081971	77147	750,770,345	644,652,039	674,261,303	592,138,916	NC	New Hanover	3
272127422	78830	1,250,350,281	1,070,920,757	1,051,795,509	937,718,664	SC	Georgetown	4
270226414	8386	10,056,490	8,905,346	10,056,490	8,905,346	NC	Dare	1
270248338	9207	166,766,863	157,512,727	166,766,863	157,512,727	NC	Dare	2
271538962	57063	114,748,972	90,609,210	95,230,712	80,753,693	FL	Pasco	2
271543584	57234	28,760,001	23,753,383	28,435,713	23,647,904	SC	Charleston	3
272693122	99759	3,541,342	2,679,280	3,541,342	2,679,280	SC	Horry	1
270083129	3089	348,849,964	325,827,440	348,849,964	325,827,440	NC	Hyde	2
270432323	16028	1,753,036	1,125,346	1,733,351	1,111,548	FL	Duval	3
270786984	29187	39,410,630	33,392,500	35,233,020	31,623,472	VA	Virginia Beach (	3
271577764	58484	64,864,048	42,603,965	50,668,280	38,953,276	FL	Lee	4
270889275	32970	448,975,507	398,901,252	448,975,507	398,901,252	NC	New Hanover	1
272343096	86828	761,269	405,000	725,113	381,354	FL	Indian River	2

EventID	Year	GU_Loss_wDS	GR_Loss_wDS	GU_Loss_xDS	GR_Loss_xDS	LandfallState	LandfallCounty	SS_Intensity
272499856	92602	26,241,638	20,729,150	22,786,178	19,627,865	FL	Pinellas	1
272546385	94333	8,714,157	6,314,293	7,175,095	5,994,491	FL	Pinellas	2
270891063	33036	162,019	101,438	162,019	101,438	FL	St. Lucie	1
271828634	67787	30,251,545	27,318,390	30,251,545	27,318,390	NC	Dare	1
271968688	72964	1,189,956	1,022,509	1,189,956	1,022,509	NC	Dare	1
272422577	89750	84,530	38,587	84,530	38,587	LA	St. Bernard	2
272484665	92040	596,636	434,651	589,914	431,250	MS	Jackson	4
272524497	93525	150,742,650	131,145,829	150,742,650	131,145,829	NC	Carteret	2
270431394	15993	831,372	457,997	752,085	409,324	FL	Gulf	2
270722874	26792	13,018,876	9,895,027	13,018,876	9,895,027	NC	Carteret	1
271574679	58369	580,328,824	498,493,520	547,320,000	476,764,413	SC	Horry	2
271599990	59306	11,584,161	10,279,315	11,584,161	10,279,315	NC	Dare	1
272083415	77199	2,671,049	1,847,516	2,565,309	1,802,055	SC	Charleston	2
272404181	89077	116,862	59,771	102,715	51,797	FL	Monroe	2
272566399	95067	313,848,147	294,271,291	305,748,731	287,846,801	NC	Dare	2
270234644	8697	9,600,968	7,458,307	8,983,170	7,197,564	NC	Carteret	1
270428273	15880	25,641,622	18,791,844	23,020,021	17,974,995	FL	St. Lucie	3
270752086	27878	267,851	141,184	267,851	141,184	FL	Bay	2
272113286	78296	16,825,484	11,974,347	14,559,505	11,275,514	FL	Collier	3
270350155	12989	73,531,729	60,834,174	73,531,729	60,834,174	NC	Onslow	1
270353720	13119	323,997,450	262,418,666	250,031,467	219,188,995	FL	Collier	4
271725680	63972	974,677,053	909,421,420	963,368,165	900,660,975	FL	Indian River	4
272603356	96431	268,893	149,630	268,893	149,630	FL	Wakulla	4
270523712	19420	28,394,581	22,213,102	28,394,581	22,213,102	SC	Charleston	1
270533591	19772	385,817,780	338,926,564	385,817,780	338,926,566	SC	Horry	2
270969056	35943	176,500,615	164,245,626	176,500,615	164,245,626	NC	Dare	1
271072952	39805	12,494,419	10,559,437	12,494,419	10,559,437	FL	Miami-Dade	3
272076232	76938	22,429,210	17,238,358	22,429,210	17,238,358	NC	Onslow	1
272456363	90992	26,065,938	23,388,449	26,065,938	23,388,449	NC	Hyde	1
270088001	3272	5,951,892	4,788,560	5,951,892	4,788,560	GA	Glynn	2
271481623	54936	74,236	26,532	74,236	26,532	GA	McIntosh	1
270476192	17663	55,377,438	45,625,691	55,377,438	45,625,695	SC	Beaufort	3
271025961	38059	3,930,306	3,115,715	3,830,365	3,077,047	NC	Carteret	1
271842099	68277	996,556	791,309	996,556	791,309	FL	Wakulla	3
272131838	78996	467,205,458	363,697,112	398,642,074	330,032,816	SC	Charleston	3
271678591	62220	2,407,317	1,484,252	1,948,679	1,289,880	FL	Miami-Dade	4
272182391	80879	38,798,645	30,502,756	38,798,645	30,502,756	FL	Franklin	3
272657922	98464	5,028,643	4,370,162	5,028,643	4,370,162	NC	Hyde	1
270241363	8945	143,662,323	100,806,274	117,521,087	95,301,255	FL	Collier	4
270028975	1078	34,682,288	31,209,359	34,682,288	31,209,359	NC	Dare	1
270634352	23526	797,647,504	704,604,614	653,452,045	598,830,758	NC	Carteret	4
270744036	27592	7,114,062	5,981,693	7,114,062	5,981,693	NC	Hyde	2
271144537	42456	56,840,964	44,731,916	56,840,964	44,731,916	NC	Onslow	2
271010786	37501	169,016,683	140,508,675	169,016,683	140,508,675	NC	Carteret	3
271117279	41452	20,092,470	16,178,609	20,092,470	16,178,609	FL	Monroe	1
271643057	60900	2,526,226	1,633,623	2,526,226	1,633,624	FL	Miami-Dade	2
270589483	21856	158,494,119	100,760,655	113,148,262	91,023,250	FL	Pasco	4
270842648	31248	314,210,606	275,514,287	301,577,877	266,723,860	NC	Carteret	2
271867315	69214	173,557,915	134,102,341	135,762,367	113,335,984	NC	Onslow	3
272270927	84138	23,629,970	19,530,073	23,629,970	19,530,073	SC	Georgetown	1
270819444	30379	322,414,215	270,962,536	313,952,032	265,341,974	NC	Carteret	3
271747399	64785	455,847	311,591	455,847	311,591	SC	Charleston	1
272137706	79216	67,460,452	56,082,981	67,460,452	56,082,981	NC	Dare	1
270173219	6404	129,133,494	103,399,336	129,133,494	103,399,336	NC	Pender	1
270986933	36612	95,118,726	83,354,010	95,118,726	83,354,010	SC	Horry	1
271005875	37321	1,842,285,143	1,567,801,504	1,409,947,261	1,299,266,505	NC	Carteret	4
272046394	75833	159,805,198	130,898,101	159,805,198	130,898,102	NC	Onslow	1
272676330	99141	540,564	324,695	436,478	237,892	NY	Suffolk	2
270276760	10248	12,978,447	10,507,483	12,978,447	10,507,483	NC	Dare	3
270526908	19535	5,822,392	4,970,329	5,822,392	4,970,329	NC	Hyde	1
270696037	25795	1,004,200,554	873,388,255	880,761,376	790,412,805	NC	Onslow	4
272039531	75582	749,735,787	675,596,814	570,949,920	550,101,814	FL	Collier	4
272585073	95749	1,089,493	584,757	1,089,493	584,757	SC	Georgetown	1
272602782	96409	1,059,239	601,165	1,032,237	583,589	FL	Palm Beach	2
270054489	2011	5,779,969	4,450,466	5,779,969	4,450,466	NC	Carteret	1
271018394	37782	126,172,248	96,222,426	97,118,733	83,078,461	FL	Miami-Dade	3
271861607	69005	114,807,002	98,212,882	114,807,002	98,212,882	NC	Carteret	1
272673691	99042	128,662,415	107,922,676	128,662,415	107,922,676	SC	Georgetown	1
270462189	17144	244,068,495	215,757,707	244,068,495	215,757,707	NC	Dare	2
270863574	32014	54,779,156	50,714,980	54,779,156	50,714,980	NC	Dare	1
271399786	51894	99,524,963	87,104,068	99,524,963	87,104,068	SC	Horry	1

EventID	Year	GU_Loss_wDS	GR_Loss_wDS	GU_Loss_xDS	GR_Loss_xDS	LandfallState	LandfallCounty	SS_Intensity
271923677	71302	452,805,687	419,404,742	452,805,687	419,404,742	NC	Hyde	2
270012835	481	1,039,274,456	894,131,130	817,723,408	739,052,735	FL	Lee	2
271578406	58508	663,215,312	579,591,668	583,007,864	522,653,675	FL	Collier	3
271818230	67401	32,081,487	25,272,253	32,081,487	25,272,254	SC	Charleston	2
272401504	88976	330,018,207	288,547,592	330,018,207	288,547,592	NC	Pender	2
272275339	84307	105,660	57,313	105,660	57,313	NC	Carteret	1
272539621	94079	110,189,773	101,359,771	110,189,773	101,359,771	NC	Hyde	2
272083171	77191	98,055	49,384	98,055	49,384	GA	Chatham	1
272378567	88124	85,139,563	74,575,920	85,139,563	74,575,920	NC	Dare	3
272683940	99425	44,968,600	40,558,228	44,968,600	40,558,228	NC	Dare	4
270500472	18565	31,385,843	27,850,097	31,385,843	27,850,097	NC	Currituck	1
271243689	46118	10,381,890	7,947,721	10,381,890	7,947,721	SC	Beaufort	1
270230132	8526	179,607	99,101	172,524	93,506	GA	Chatham	1
271391108	51575	1,189,600	1,006,985	1,189,600	1,006,985	NC	Dare	1
271436445	53253	302,433,215	256,485,510	302,433,215	256,485,510	NC	Carteret	2
271859754	68932	1,478,366	1,002,099	1,478,366	1,002,099	FL	Levy	3
272119582	78538	31,488,910	25,492,675	31,488,910	25,492,675	NC	Carteret	1
270173778	6425	1,846,824	1,606,958	1,846,824	1,606,958	NC	Dare	1
271205371	44697	22,456,819	17,063,215	18,736,160	15,968,227	FL	Palm Beach	3
272016335	74719	21,266,218	16,165,775	18,616,809	15,499,083	FL	Monroe	3
270131915	4891	36,024,900	28,648,759	34,603,498	28,101,954	FL	Palm Beach	2
270257464	9544	83,781,512	59,991,909	69,584,848	54,924,579	FL	Charlotte	2
270304929	11317	38,562,231	34,879,338	38,562,231	34,879,338	NC	Dare	2
271895854	70256	18,310,385	13,944,578	18,310,385	13,944,578	FL	Monroe	1
270248124	9198	442,069,804	351,717,280	332,084,701	287,124,483	FL	Broward	4
270403283	14954	161,861,262	148,634,698	152,735,924	142,161,326	NC	Dare	3
270432728	16044	943,888	659,336	943,888	659,336	FL	Okaloosa	1
271388308	51474	31,091,811	27,942,002	31,091,811	27,942,002	NC	Dare	1
271583495	58706	43,363,858	34,613,032	43,363,858	34,613,032	NC	New Hanover	1
270029117	1083	130	44	126	41	FL	Franklin	3
270438308	16255	7,133,948	5,031,340	6,566,098	4,723,152	FL	Miami-Dade	2
271231291	45663	737,388	410,503	737,388	410,503	LA	Plaquemines	2
271376251	51028	30,713,984	24,628,476	30,713,984	24,628,476	NC	Onslow	1
271547914	57393	29,474,698	23,794,877	29,474,698	23,794,877	SC	Charleston	1
271956262	72499	275,622	194,521	275,622	194,521	FL	Collier	1
272427959	89948	144,727,886	99,954,203	105,601,691	87,000,039	FL	Levy	3
271261182	46772	254,471,715	199,645,545	205,590,583	173,875,015	SC	Charleston	5
271327371	49226	298,906	163,522	298,906	163,522	FL	Franklin	3
271397166	51798	77,075	33,935	77,075	33,935	FL	Palm Beach	2
271733077	64242	92,545	24,879	92,545	24,879	NY	Suffolk	1
272392951	88660	23,091,383	20,529,351	23,091,383	20,529,351	NC	Hyde	1
270765294	28369	2,274,189,454	1,964,327,876	1,922,864,042	1,731,209,559	NC	Onslow	4
271225095	45435	686,837,078	634,701,616	678,912,276	628,652,451	NC	Dare	3
271406667	52146	288,143,913	243,887,802	238,114,017	211,651,795	FL	Broward	2
271939677	71880	15,063,670	11,752,758	15,063,670	11,752,758	FL	Miami-Dade	1
272006904	74369	10,170,136	8,985,034	10,170,136	8,985,034	FL	Brevard	1
272515836	93195	542,928,106	466,851,569	492,216,803	431,603,715	SC	Charleston	3
271341664	49756	64,742,592	52,842,671	64,742,592	52,842,671	NC	Carteret	1
271698075	62939	565,013,797	515,114,467	549,725,281	505,368,965	NC	Carteret	4
270979125	36322	1,400,288,638	1,340,585,148	1,276,326,938	1,251,123,994	NC	Dare	3
272082215	77155	318,893	166,259	318,893	166,259	RI	Washington	1
272524813	93537	18,389,368	16,395,030	18,389,368	16,395,030	NC	Dare	1
271237601	45895	1,383,038,264	1,220,792,304	1,149,237,153	1,066,865,750	SC	Georgetown	4
271982690	73478	580,704,262	489,186,450	520,006,786	449,892,336	NC	Hyde	4
272023520	74991	803,915	482,345	745,919	442,651	FL	Miami-Dade	2
270245983	9116	8,080,271	6,652,915	8,080,271	6,652,915	NC	Carteret	1
271669345	61876	1,137,937	882,706	1,125,135	878,289	FL	Bay	1
270429909	15940	2,944,014	2,253,320	2,944,014	2,253,320	SC	Beaufort	2
270719371	26662	19,956,233	18,081,959	19,956,233	18,081,959	NY	Suffolk	1
271032749	38319	169,075,694	156,827,401	169,075,694	156,827,401	NC	Dare	2
271516532	56226	2,867,599	2,478,938	2,867,599	2,478,938	NC	Dare	1
271121548	41607	5,968,356	3,757,883	4,438,796	3,425,220	FL	Broward	1
270090170	3354	51,451,699	44,359,957	51,451,699	44,359,957	NC	Hyde	1
271094154	40596	901,254	773,272	901,254	773,272	NC	Dare	1
271207469	44776	27,835,142	22,441,293	27,835,142	22,441,293	SC	Horry	1
271269150	47062	26,695,985	21,396,583	26,695,985	21,396,583	NC	Carteret	1
271406415	52137	40,158,260	31,911,284	40,158,260	31,911,284	NC	Carteret	1
271455744	53966	616,946	378,666	616,946	378,666	MA	Barnstable	2
272353521	87211	74,307	12,846	74,307	12,846	FL	Santa Rosa	1
272558703	94784	90,215,299	75,927,345	77,986,806	69,670,515	FL	Miami-Dade	2
270476501	17675	118,382,712	109,574,837	118,382,712	109,574,837	NC	Dare	2

EventID	Year	GU_Loss_wDS	GR_Loss_wDS	GU_Loss_xDS	GR_Loss_xDS	LandfallState	LandfallCounty	SS_Intensity
271463289	54250	51,755	42,892	51,755	42,892	NC	Hyde	1
271604509	59473	3,423,318	2,731,960	3,232,606	2,687,788	SC	Charleston	2
271598704	59261	36,570,738	30,403,551	36,570,738	30,403,551	FL	Palm Beach	1
270593177	21996	427,969,182	376,328,618	423,041,272	372,975,500	SC	Horry	2
271361245	50477	301,675,355	265,644,987	298,180,638	263,377,021	FL	Collier	3
271769897	65621	221,723	139,385	221,723	139,385	SC	Beaufort	1
271142283	42372	55,281,503	43,624,259	50,870,925	41,868,231	NC	Brunswick	1
270194412	7205	18,253,883	16,276,569	18,253,883	16,276,569	NC	Dare	1
270229062	8487	3,904,031,016	3,415,075,707	3,250,793,809	3,059,855,134	SC	Horry	4
270917575	34022	25,557,740	20,834,319	25,557,740	20,834,319	SC	Horry	1
270949108	35210	81,135,720	61,540,559	77,266,860	60,001,796	GA	Chatham	3
272525330	93556	117,308,331	105,802,473	106,543,359	98,913,629	NY	Suffolk	3
271052855	39065	450,016,459	397,440,836	450,016,459	397,440,836	NC	Brunswick	2
271476040	54729	167,859	108,533	120,263	77,703	FL	Levy	4
271782636	66083	11,202,393	8,929,536	10,314,582	8,700,792	FL	Duval	4
272501105	92650	616,907,521	551,338,893	445,718,316	423,174,172	VA	Virginia Beach (	4
271108712	41137	74,336,635	59,818,101	74,336,635	59,818,102	NC	Carteret	1
272499283	92581	62,956,840	43,768,257	51,750,460	40,692,738	LA	Lafourche	4
270579449	21488	52,376	30,186	48,218	26,873	FL	Palm Beach	2
271271937	47162	369,798,527	314,150,695	354,714,589	303,603,062	NC	Carteret	3
271391348	51584	15,078,495	12,352,631	15,078,495	12,352,631	FL	St. Johns	4
271666262	61763	217,133,764	174,622,071	172,974,042	148,843,188	GA	Chatham	5
272186425	81028	759,522,706	634,633,051	632,705,347	554,158,392	FL	Lee	2
270365218	13543	21,437,008	19,284,140	21,437,008	19,284,140	NC	Dare	2
270630674	23392	19,887	5,310	16,771	4,277	TX	Galveston	4
271207301	44771	4,858,603	3,405,657	4,090,566	3,237,045	FL	Collier	3
271529036	56695	104,619,648	87,408,492	104,619,648	87,408,492	NC	Carteret	2
272297575	85141	249,469	171,364	249,469	171,364	SC	Charleston	1
270510533	18936	103,307,851	89,255,927	93,369,654	83,612,036	FL	Collier	4
271408398	52209	16,920,515	13,015,302	16,920,515	13,015,302	SC	Charleston	1
271479352	54852	21,800,286	19,405,102	21,800,286	19,405,102	NC	Dare	2
271564421	57993	1,400	585	1,400	585	SC	Beaufort	1
270508194	18847	2,044,174	1,502,049	2,044,174	1,502,049	FL	Bay	2
270756967	28055	13,904,040	12,337,420	13,904,040	12,337,420	NC	Hyde	1
271283755	47601	44,420,446	34,589,135	44,420,446	34,589,136	NC	Carteret	1
271915641	71006	45,841,997	37,616,640	45,841,997	37,616,640	SC	Charleston	2
270213357	7904	368,056,746	280,667,733	296,187,530	246,685,416	FL	Miami-Dade	4
271246088	46208	306,510,949	253,446,822	291,614,058	244,292,206	NC	Carteret	2
271431397	53070	118,371	63,593	118,371	63,593	FL	Broward	1
271913670	70934	191,025,480	168,624,073	170,579,904	154,813,581	NC	Hyde	3
272684734	99455	937,734,123	838,618,368	875,487,735	793,443,990	NC	Brunswick	3
271314308	48738	355,858,979	317,029,539	355,858,979	317,029,539	SC	Horry	1
272234081	82777	3,365,781	2,550,705	3,365,781	2,550,707	NC	Carteret	1
272630910	97461	200,923,288	171,970,688	200,923,288	171,970,690	NC	Brunswick	2
270118743	4411	7,272,348	5,572,865	6,985,388	5,472,748	SC	Charleston	1
271982954	73487	56,988,121	48,010,417	56,988,121	48,010,417	NC	Brunswick	1
270430870	15974	276,381,986	230,463,383	246,078,127	209,553,787	NC	Carteret	3
271344043	49842	117,021,032	93,295,142	117,021,032	93,295,142	NC	Pender	2
271504740	55793	924,572	787,261	924,572	787,261	NC	Hyde	2
271532516	56826	11,423,901	7,864,039	9,843,793	7,331,741	MS	Harrison	3
271844255	68362	15,979,784	14,231,835	15,979,784	14,231,835	NC	Hyde	1
271979901	73373	96,453,892	74,247,961	89,417,638	71,363,755	SC	Charleston	3
272397459	88826	153,667,389	137,505,625	141,351,026	129,283,300	NC	Hyde	1
270215328	7976	155,070,471	123,914,585	146,229,880	118,682,105	NC	Carteret	2
271074335	39858	42,281,801	34,848,191	42,281,801	34,848,191	NC	Carteret	1
271850018	68573	1,596	800	1,596	800	GA	McIntosh	2
271155855	42875	115,581	58,633	115,581	58,633	FL	Palm Beach	1
272080906	77109	175,931,693	126,602,208	142,066,098	115,826,090	SC	Charleston	3
270291110	10789	50,853,030	40,782,116	50,276,533	40,618,877	SC	Charleston	2
272443512	90518	1,378,239,592	1,181,980,476	1,199,744,689	1,061,231,744	NC	Onslow	3
272578156	95496	171,353,805	161,566,621	171,353,805	161,566,621	NC	Dare	3
272550537	94487	2,897,242,067	2,496,289,782	2,082,373,144	1,903,466,326	SC	Georgetown	5
272608727	96632	466,501	391,448	466,501	391,448	NC	Dare	1
271188556	44080	27,802,520	24,675,211	27,802,520	24,675,211	NC	Hyde	1
271641983	60856	12,838,569	9,713,378	11,908,768	9,425,976	GA	Chatham	3
271056430	39196	603,708	434,543	603,708	434,543	FL	Gulf	3
271139391	42263	6,781,156	5,503,978	6,402,417	5,387,826	NC	Dare	3
271659590	61514	450,226,352	397,944,148	450,226,352	397,944,148	NC	Onslow	2
272026038	75084	10,571,916	8,190,696	10,571,916	8,190,696	NC	Pender	1
270931566	34549	20,279,746	14,588,718	17,349,673	13,893,969	SC	Beaufort	4
272043198	75718	2,714,167	1,953,040	2,416,537	1,834,483	FL	St. Lucie	3

EventID	Year	GU_Loss_wDS	GR_Loss_wDS	GU_Loss_xDS	GR_Loss_xDS	LandfallState	LandfallCounty	SS_Intensity
271881099	69711	97,461,618	83,180,801	81,009,364	74,237,519	RI	Washington	3
272488168	92167	511,213	408,812	478,459	401,578	FL	Monroe	3
271894669	70210	352,837,519	316,908,886	335,834,869	304,468,742	NC	Hyde	2
272547791	94385	88,336,642	76,631,037	88,336,642	76,631,037	NC	Hyde	1
270595466	22079	468,130,008	385,842,395	409,398,169	350,478,466	FL	Pinellas	2
271162357	43111	352,200,475	306,643,613	343,060,748	300,659,525	SC	Horry	2
272236342	82861	38,520	8,778	38,520	8,778	NC	Dare	1
272346200	86941	9,731,022	8,608,349	9,731,022	8,608,349	RI	Washington	1
270811732	30091	2,554,386	1,528,708	1,828,067	1,297,775	FL	Broward	3
271263184	46847	1,767,340	1,314,951	1,747,433	1,307,732	FL	Bay	4
272065322	76537	16,222,843	13,021,613	16,222,843	13,021,613	SC	Horry	1
271447228	53653	30,874,220	27,923,580	30,874,220	27,923,580	NC	Dare	2
271502265	55703	530,550,287	474,830,834	530,550,287	474,830,834	NC	Brunswick	2
272279721	84469	356,658	294,549	356,658	294,549	NC	Dare	2
272505905	92824	25,616,692	19,822,665	25,616,692	19,822,665	NC	Onslow	1
271611954	59744	9,733,927	7,169,967	8,894,777	6,906,390	SC	Charleston	1
271718282	63703	15,091,219	13,201,913	15,091,219	13,201,913	FL	Palm Beach	1
272003328	74237	53,019,278	43,114,748	53,019,278	43,114,748	NC	New Hanover	1
272114741	78352	74,643,749	68,837,304	74,643,749	68,837,304	VA	Virginia Beach (	2
272294041	85008	16,168,535	12,763,659	16,168,535	12,763,659	GA	Chatham	2
270451529	16754	4,899,518	3,936,078	4,844,004	3,924,726	GA	Glynn	2
270620681	23015	93,384,083	77,264,764	93,384,083	77,264,765	NC	Brunswick	1
271655208	61352	2,524,220	2,156,408	2,524,220	2,156,408	NC	Dare	1
271668955	61861	40,047,901	32,763,476	40,047,901	32,763,476	NC	Carteret	1
272206524	81759	441,444,619	402,438,735	416,071,755	383,284,250	NC	Carteret	3
272647612	98078	61,106	28,470	61,106	28,470	FL	Volusia	1
270909979	33745	258,640,795	218,948,040	237,734,734	205,976,236	FL	Collier	3
271587070	58837	24,982,542	20,453,424	24,701,241	20,365,258	NC	Brunswick	1
270280196	10372	213,596,076	194,627,650	213,596,076	194,627,650	NC	Hyde	3
270606644	22487	59,184,006	50,913,885	59,184,006	50,913,885	NC	Carteret	1
270641810	23801	4,759,880	3,495,492	4,185,675	3,350,203	SC	Charleston	1
270930995	34528	118,733,804	106,224,756	118,733,804	106,224,756	NC	Carteret	2
272136185	79159	5,786,584	5,075,002	5,786,584	5,075,002	NC	Dare	1
271193937	44284	41,644,688	36,975,814	41,644,688	36,975,814	NC	Dare	1
271643439	60914	110,991,842	93,084,600	102,889,070	88,321,133	NC	Carteret	3
272215526	82086	235,808,927	211,295,055	182,247,987	171,985,495	NY	Suffolk	3
270513200	19031	5,260,660	4,022,532	5,260,660	4,022,532	FL	Franklin	3
271229615	45603	3,416,442	2,713,126	3,416,442	2,713,126	SC	Charleston	1
272146306	79530	26,982,389	21,342,751	22,847,406	20,366,089	FL	Miami-Dade	3
272400465	88940	478,237,090	405,246,963	472,704,911	401,901,006	NC	Onslow	3
272486834	92119	208,452,589	164,420,395	175,477,324	147,577,580	SC	Georgetown	2
270916001	33965	2,431,010	2,092,105	2,431,010	2,092,105	FL	Indian River	2
271865855	69160	376,506	120,611	376,506	120,611	GA	Chatham	1
270363269	13469	93,140,274	71,884,332	80,759,538	66,399,126	FL	Miami-Dade	2
270834104	30923	333,644,400	289,723,004	306,654,983	270,977,881	FL	Monroe	2
271350846	50089	19,022	10,027	16,394	8,419	FL	Miami-Dade	3
270113983	4234	3,870,737	3,348,558	3,870,737	3,348,558	NC	Hyde	1
270487522	18078	39,099,824	33,795,553	39,099,824	33,795,553	NC	Carteret	3
270941411	34917	42,034,844	34,492,456	42,034,844	34,492,456	NC	Carteret	1
272528889	93688	233,504	112,403	212,143	97,548	FL	Escambia	2
272678038	99205	21,196	12,020	21,196	12,020	FL	Gulf	2
270086347	3210	6,623,861	4,494,398	5,389,186	4,153,163	GA	Chatham	1
270273586	10132	41,184,199	37,384,738	41,184,199	37,384,738	FL	Collier	4
271783900	66133	6,433,431	3,972,809	4,816,838	3,560,083	FL	Miami-Dade	4
270189811	7028	383,943,879	345,504,195	273,666,687	259,674,926	NY	Queens	4
270556473	20625	448,469	303,282	448,469	303,282	SC	Charleston	1
271009793	37466	1,026,191	740,375	902,293	701,891	FL	Franklin	5
271908620	70742	14,731,992	10,137,867	12,499,100	9,417,738	FL	Sarasota	2
270299565	11114	22,997,502	19,175,605	22,997,502	19,175,605	NC	Dare	3
271549591	57456	200,932,836	164,382,022	181,355,164	153,952,835	FL	Manatee	3
270405087	15024	41,286,870	26,548,179	30,842,573	24,837,243	FL	Broward	4
271054326	39118	49,961,103	37,709,717	46,324,917	36,307,522	SC	Beaufort	3
271030681	38239	887,749,141	786,243,017	773,694,188	702,364,051	SC	Charleston	3
271733895	64272	49,478,251	41,076,399	49,478,251	41,076,399	NC	Onslow	1
271756864	65134	13,945,247	12,351,775	13,945,247	12,351,775	NY	Suffolk	1
270375013	13898	18,169,224	14,582,357	18,169,224	14,582,358	FL	Collier	1
270440960	16355	90,204,310	71,479,345	85,897,446	69,869,102	SC	Charleston	3
271209574	44855	654,656	554,094	654,656	554,094	NC	Dare	3
271912876	70904	140,237,275	125,555,130	140,237,275	125,555,130	NC	Hyde	2
270213055	7892	72,586,309	57,978,828	72,586,309	57,978,828	NC	Onslow	1
270441349	16369	12,208,794	9,396,922	11,425,747	9,164,019	FL	Taylor	2

EventID	Year	GU_Loss_wDS	GR_Loss_wDS	GU_Loss_xDS	GR_Loss_xDS	LandfallState	LandfallCounty	SS_Intensity
271109678	41171	2,928,089	2,066,695	2,523,206	1,939,377	FL	Santa Rosa	4
271648314	61094	122,781	59,578	103,024	50,170	AL	Mobile	2
271931512	71588	1,281,335,394	1,168,329,740	1,167,446,931	1,080,247,422	NC	Brunswick	3
271955491	72468	8,999,229	6,827,706	8,999,229	6,827,706	NC	Onslow	1
272451975	90834	979,532,906	846,479,144	776,879,447	703,691,518	FL	Collier	4
270719364	26662	9,237,974	7,767,541	9,134,121	7,736,964	NC	Carteret	1
270864904	32066	38,719,050	31,023,562	38,719,050	31,023,562	SC	Charleston	2
271391600	51593	239,050,043	187,758,964	198,350,825	166,944,779	NC	Brunswick	1
271550909	57505	88,338,205	75,830,023	88,338,205	75,830,023	NC	Carteret	1
272232026	82703	935,603	744,441	850,439	731,162	NJ	Ocean	1
271707279	63287	6,731,284	5,395,823	6,731,284	5,395,823	GA	Chatham	1
270602707	22343	1,164,488	855,176	1,164,488	855,176	SC	Beaufort	1
272566853	95085	381,510	167,464	314,658	137,840	FL	Palm Beach	2
270228179	8453	1,215,727	765,435	1,215,727	765,435	FL	Martin	3
271265033	46912	108,224,311	99,687,227	105,446,672	97,888,620	NY	Suffolk	2
270376767	13960	219,316	143,558	179,233	108,897	NY	Nassau	2
270607034	22502	2,161,312	1,820,746	2,161,312	1,820,746	NJ	Monmouth	1
271041882	38663	215,897,943	199,781,425	205,552,078	192,019,167	NC	Dare	3
271229710	45606	422,725,416	366,712,520	422,725,416	366,712,520	NC	New Hanover	3
271455839	53969	26,020,860	20,298,752	24,550,267	19,602,136	NC	Onslow	1
272243520	83132	24,528,681	20,669,901	24,528,681	20,669,901	NC	Brunswick	1
270109775	4079	2,231,264,982	1,982,558,353	1,946,021,808	1,795,455,135	NC	Onslow	4
272180222	80797	895,360,353	799,070,979	775,617,549	716,016,551	FL	Brevard	3
271541663	57162	9,617,550	7,629,289	9,617,550	7,629,289	SC	Charleston	1
271557589	57748	142,396,128	119,900,785	142,396,128	119,900,785	SC	Horry	1
271673499	62029	123,650,733	107,564,014	123,650,733	107,564,014	NC	Dare	4
271716574	63638	951,730,419	870,802,554	905,018,891	834,722,913	NC	Brunswick	2
272553577	94597	27,238,555	21,958,224	27,238,555	21,958,224	FL	Miami-Dade	1
272668747	98864	87,880,648	68,485,976	77,828,882	64,222,666	FL	Citrus	1
271468015	54429	173,357,254	148,196,731	173,357,254	148,196,731	NC	Brunswick	2
271606859	59561	37,299,426	30,547,537	37,299,426	30,547,537	SC	Horry	1
272130257	78936	20,674,926	16,826,521	18,328,072	16,274,203	FL	Monroe	4
270103843	3857	23,893,532	15,970,557	19,472,513	14,918,403	FL	Monroe	3
270259688	9629	14,171,401	11,948,367	14,171,401	11,948,367	NC	Carteret	1
271533737	56869	226,540,835	187,514,343	181,470,155	160,204,927	FL	Miami-Dade	3
271546684	57350	1,687,125,863	1,478,034,178	1,427,993,392	1,298,434,465	SC	Georgetown	4
271848562	68518	28,353,593	18,857,943	21,863,444	17,501,713	FL	Broward	4
270058248	2155	207,820,556	174,156,283	207,820,556	174,156,283	NC	Brunswick	1
270356280	13214	84,264,798	70,073,716	79,505,164	67,414,026	FL	Miami-Dade	1
270600285	22254	206,698	105,601	193,423	95,480	FL	Taylor	1
270841800	31216	3,948,221	3,087,119	3,948,221	3,087,119	NC	Carteret	1
271187036	44023	111,840,906	103,019,743	111,840,906	103,019,743	NC	Hyde	2
271434444	53180	645,829,313	554,408,526	489,625,033	444,451,367	FL	Collier	4
272591466	95978	34,973,642	29,821,560	34,578,615	29,631,123	NC	Hyde	1
270391118	14502	2,978,478	2,151,314	2,902,428	2,117,773	FL	Pinellas	2
271178747	43719	89,836,796	60,689,410	64,176,062	52,835,775	FL	Pinellas	1
271800890	66762	7,939,111	6,377,815	7,939,111	6,377,815	SC	Charleston	1
270857735	31808	35,573,650	26,868,030	32,020,670	25,458,237	GA	Glynn	4
270467690	17352	657,415,514	591,313,662	657,415,514	591,313,662	NC	New Hanover	1
271050632	38984	106,778,678	91,537,803	106,778,678	91,537,803	SC	Horry	1
270086484	3215	71,734,416	58,355,205	64,412,882	55,632,131	FL	Pasco	2
270092130	3427	1,381,502	921,263	1,255,727	851,377	FL	Miami-Dade	1
271581474	58625	522,520,468	503,349,038	522,520,468	503,349,038	FL	Volusia	1
272150657	79689	1,085,231	685,888	874,341	624,915	FL	Brevard	1
272679084	99244	37,123,841	30,481,965	37,123,841	30,481,965	NC	Carteret	2
270751739	27866	112,444,244	90,793,563	112,444,244	90,793,563	NC	Pender	1
271384776	51346	125,066,800	107,481,116	125,066,800	107,481,116	NC	Onslow	2
272562045	94906	710,885	386,829	632,805	338,851	LA	Plaquemines	3
270451895	16766	6,574,734	4,373,199	5,188,550	4,120,299	FL	Gulf	5
271720380	63782	2,213,696	1,785,620	2,213,696	1,785,620	GA	Chatham	1
271726401	63996	11,631,847	7,639,010	8,944,067	7,026,826	FL	Monroe	4
272411939	89362	16,790,860	15,030,222	16,790,860	15,030,222	NC	Dare	2
271610393	59688	76,369,024	60,866,731	76,369,024	60,866,731	NC	Carteret	1
272166981	80297	62,920	31,626	53,986	24,896	FL	Duval	1
272621911	97125	256,268,882	192,938,381	205,264,691	170,042,254	SC	Beaufort	5
272697822	99931	523,356,896	472,219,372	523,356,896	472,219,372	NC	Dare	1
272337841	86636	83,519	45,865	83,519	45,865	FL	Collier	1
270508297	18851	322,497,761	293,043,105	244,210,365	232,218,606	NY	Suffolk	3
272064173	76494	92,639,441	75,327,372	92,639,441	75,327,372	NC	Onslow	2
272373675	87945	5,872,840	4,467,798	5,495,256	4,328,291	FL	Nassau	3
270087374	3249	109,891,133	84,344,512	103,710,031	81,591,121	GA	Chatham	3

EventID	Year	GU_Loss_wDS	GR_Loss_wDS	GU_Loss_xDS	GR_Loss_xDS	LandfallState	LandfallCounty	SS_Intensity
270188393	6973	19,225,207	14,597,644	18,464,621	14,323,961	FL	Dixie	3
270371732	13778	68,442,406	51,676,003	59,591,421	48,337,083	GA	Chatham	4
270621896	23060	10,785,479	8,673,199	10,785,479	8,673,199	SC	Georgetown	1
270955900	35463	24,909,468	21,083,177	24,909,468	21,083,177	NC	Dare	2
271883256	69787	1,017,205,651	892,663,567	912,939,595	820,121,693	SC	Georgetown	4
270229849	8517	3,482,731	2,948,654	3,482,731	2,948,654	FL	St. Lucie	1
270908653	33698	4,914,389	4,295,004	4,914,389	4,295,004	NC	Dare	1
271929391	71510	88,958	45,873	88,958	45,873	NC	Dare	1
270270966	10036	3,438,861	2,258,635	3,438,861	2,258,635	SC	Beaufort	1
271470390	54518	102,885,299	88,307,195	86,731,532	78,929,663	FL	Monroe	3
271951404	72313	3,078,049	2,040,339	2,443,284	1,886,679	FL	Brevard	3
272118133	78480	4,180,977	3,010,009	3,676,029	2,879,455	FL	Broward	2
271675993	62122	926,103	636,446	926,103	636,446	GA	McIntosh	1
272003852	74256	98,019,101	80,356,928	98,019,101	80,356,928	SC	Charleston	2
272514995	93166	12,933	6,096	12,316	5,605	FL	Volusia	1
272576601	95439	982,600	664,464	807,070	603,272	FL	Volusia	1
270306105	11358	111,196	59,522	111,196	59,522	FL	St. Lucie	1
271124329	41707	2,003,247	1,419,567	1,726,794	1,346,156	FL	Miami-Dade	4
271586926	58832	1,327,194	1,093,433	1,327,194	1,093,433	FL	Monroe	2
271683361	62394	9,572,054	7,946,526	9,572,054	7,946,526	NC	Carteret	1
272087228	77342	292,369,744	254,859,453	292,369,744	254,859,453	NC	Brunswick	2
272355594	87286	55,580,895	44,096,084	54,157,183	43,656,609	FL	Wakulla	4
270508825	18872	25,374	13,815	24,726	13,384	GA	Chatham	3
270505521	18750	120,320,729	95,689,727	107,963,815	89,512,768	NC	Carteret	2
270715777	26527	144,149,272	123,688,020	140,413,537	121,357,596	NC	Carteret	3
271873433	69434	514,981,460	476,780,474	509,058,638	472,157,604	NC	Carteret	2
272546576	94340	33,932,707	28,567,316	33,932,707	28,567,316	NC	Brunswick	1
272621093	97095	22,099,546	16,776,387	20,323,464	15,882,268	NC	Carteret	1
270564451	20929	474,108,846	450,827,267	468,673,532	446,484,401	NC	Hyde	3
270908910	33707	441,760	299,009	441,760	299,009	FL	Volusia	2
270197544	7323	591,884,274	533,273,787	576,474,911	521,846,693	NC	Brunswick	3
271218493	45188	144,170,333	118,753,824	142,530,064	118,023,643	NC	New Hanover	2
272538281	94029	59,249,169	53,742,945	59,249,169	53,742,945	NC	Dare	1
271592895	59051	94,653,645	76,911,081	94,653,645	76,911,081	NC	Onslow	1
272468397	91446	1,148,081	956,512	1,102,932	949,399	MA	Barnstable	2
270127114	4719	71,885,477	51,832,630	55,674,669	46,096,204	FL	Pinellas	4
270174831	6464	1,933,209	1,507,830	1,699,812	1,468,832	FL	Martin	1
271169849	43394	144,389,748	126,765,202	142,751,447	125,833,400	FL	Collier	2
272461029	91174	62,731,646	54,376,193	61,126,036	53,645,307	FL	Palm Beach	2
270411622	15266	840,968,833	745,412,155	792,800,479	710,782,411	NC	Brunswick	3
270659495	24448	3,336,326	2,390,434	3,017,517	2,279,451	FL	Collier	2
271050235	38969	282,723,236	255,700,956	269,074,437	245,643,631	NC	Carteret	2
271962730	72743	2,275,739	1,825,293	2,275,739	1,825,294	FL	St. Johns	2
272470080	91508	773,988,151	698,253,369	735,933,843	668,782,891	NC	Onslow	3
270284816	10549	84,201,267	73,745,814	84,201,267	73,745,814	NC	Hyde	2
270485454	17998	68,021,829	62,531,855	68,021,829	62,531,855	MA	Barnstable	3
270757333	28067	130,460,990	121,662,574	130,460,990	121,662,574	NC	Dare	2
271919968	71164	562,420	425,175	562,420	425,175	NC	Carteret	1
270032929	1225	3,323,877	2,864,946	3,323,877	2,864,946	NC	Dare	1
270120084	4462	4,188,176	3,510,566	4,188,176	3,510,566	FL	Lee	1
270968143	35910	19,592,818	16,742,492	19,592,818	16,742,492	NC	Carteret	1
271390428	51551	93,832,997	75,072,187	90,072,296	72,887,168	NC	Carteret	2
270027068	1009	27,441	13,620	27,441	13,620	FL	Franklin	1
270441842	16388	21,416,940	18,623,174	20,219,570	18,175,890	NC	Dare	1
270469228	17408	530,280,152	442,920,528	487,065,812	415,994,766	NC	New Hanover	2
271080098	40065	259,397,359	218,312,252	242,415,635	207,919,839	NC	Carteret	2
271445514	53590	16,450,830	13,163,164	16,450,830	13,163,165	SC	Charleston	2
272342403	86800	22,560,721	19,046,587	21,671,495	18,695,766	FL	Monroe	1
271080644	40085	53,302,360	38,830,028	44,299,934	36,139,976	NC	Carteret	1
271261175	46772	379,187	234,434	343,003	204,863	MS	Hancock	3
270675574	25045	13,864,693	10,595,387	13,864,693	10,595,387	SC	Charleston	1
271122756	41651	14,204,073	10,517,081	12,980,010	10,136,168	AL	Baldwin	3
271376244	51028	113,912,801	93,338,461	113,912,801	93,338,461	NC	Onslow	2
272207480	81795	965,230	760,134	965,230	760,134	FL	Martin	1
272092762	77545	128,556,005	108,241,663	128,556,005	108,241,663	NC	New Hanover	1
270839806	31145	176,012,095	164,615,644	176,012,095	164,615,644	NC	Dare	2
272425970	89876	6,471,177	5,063,715	5,958,595	4,930,371	SC	Charleston	3
270632145	23444	766,759,208	659,728,131	631,476,395	562,949,629	NC	Brunswick	3
271241975	46056	70,700,330	54,243,185	63,471,019	51,396,500	SC	Beaufort	1
272001567	74172	1,403,670	797,571	1,291,810	726,628	FL	Santa Rosa	2
272112522	78268	76,592,968	67,693,991	74,632,298	66,674,251	NC	Carteret	1

EventID	Year	GU_Loss_wDS	GR_Loss_wDS	GU_Loss_xDS	GR_Loss_xDS	LandfallState	LandfallCounty	SS_Intensity
270412600	15303	1,301,099	1,031,577	1,301,099	1,031,577	FL	Levy	1
272068007	76634	1,003,771	759,298	1,003,771	759,298	SC	Charleston	1
270394189	14615	1,498,511	1,054,668	1,201,871	968,617	NY	Suffolk	2
272443355	90512	1,178,172	833,850	1,178,172	833,850	GA	Chatham	1
270224811	8328	711,555,415	618,282,379	644,734,090	569,516,598	NC	New Hanover	3
270281248	10412	2,854,857	2,457,652	2,854,857	2,457,652	NC	Dare	1
270935913	34712	134,383,458	105,506,015	115,195,342	96,685,806	FL	Monroe	5
270966111	35839	22,626,527	18,545,053	22,626,527	18,545,054	FL	Franklin	2
270238000	8818	268,716,935	213,539,461	251,219,896	204,982,996	SC	Charleston	3
270620055	22992	173,455,461	162,749,423	173,455,461	162,749,423	NC	Dare	1
270893413	33123	14,183,748	12,557,930	14,183,748	12,557,930	NC	Dare	1
271349504	50040	21,206,213	18,888,221	21,206,213	18,888,221	NC	Dare	1
272319970	85969	83,043,443	67,740,664	83,043,443	67,740,665	NC	Pender	1
272666317	98774	48,639,794	39,083,176	48,639,794	39,083,176	NC	Pender	1
271417216	52538	185,365,737	157,447,980	149,679,439	135,583,220	FL	Pasco	2
271459767	54117	539,813,630	463,920,838	525,576,020	454,239,381	NC	Carteret	2
271699385	62987	3,301,953	2,268,303	3,301,953	2,268,304	LA	Lafourche	2
271886537	69907	139,088,903	112,745,322	139,088,903	112,745,322	NC	Carteret	1
272309523	85591	42,264,897	37,992,643	42,264,897	37,992,643	NC	Dare	2
270038506	1431	13,035,973	10,534,760	13,035,973	10,534,760	SC	Horry	1
271161437	43078	89,215,347	74,524,271	89,215,347	74,524,271	NC	Carteret	1
271564168	57983	379,585,785	319,318,151	364,345,745	309,958,782	SC	Horry	2
272118378	78489	435,006	331,751	393,487	320,229	FL	St. Johns	3
272599940	96303	58,373,634	47,668,304	58,373,634	47,668,305	NC	Brunswick	1
270345710	12825	68,455,028	58,068,982	68,455,028	58,068,982	NC	Carteret	1
270517601	19196	151,526,613	139,648,486	149,805,508	138,446,010	NC	Hyde	1
271525002	56546	521,979	331,230	521,979	331,230	SC	Georgetown	1
271654708	61333	3,246,557	2,813,983	3,246,557	2,813,983	RI	Newport	2
271824283	67625	84,114,645	70,196,711	84,114,645	70,196,712	NC	Carteret	1
270504734	18723	212,563,606	171,896,156	200,515,383	165,070,744	SC	Charleston	3
270760844	28200	18,760,719	16,346,717	18,760,719	16,346,717	NC	Hyde	1
270765986	28396	13,456,470	11,826,878	13,456,470	11,826,878	VA	Virginia Beach (	1
271078643	40011	3,427,186	2,975,131	3,427,186	2,975,131	NC	Dare	4
271520727	56383	4,864,915	3,078,476	4,381,621	2,823,742	FL	Miami-Dade	3
272039038	75563	853,699	460,149	853,699	460,149	FL	Wakulla	1
270248521	9213	592,486	497,875	592,486	497,875	NC	Dare	2
270798098	29592	583,988,923	541,716,710	518,817,766	489,308,730	NC	Carteret	3
271188682	44086	7,863,830	6,861,206	7,863,830	6,861,206	NC	Hyde	1
270035445	1316	537,383	395,746	507,375	381,639	FL	St. Johns	2
272434414	90184	456,464	174,886	434,644	159,781	AL	Mobile	3
270278612	10317	72,233,118	45,956,710	51,601,712	40,136,622	SC	Charleston	2
271476690	54754	452,141,257	401,046,796	452,141,257	401,046,796	NC	Brunswick	2
271563867	57972	820,496,647	773,965,701	799,071,776	756,995,075	NC	Dare	3
272213208	82002	10,648,250	8,175,414	9,567,015	7,908,102	FL	Lee	2
272223232	82371	1,617,303	1,206,128	1,446,576	1,162,498	FL	Collier	2
270780373	28944	117,536,846	93,312,620	96,072,200	82,385,678	FL	Monroe	1
271868324	69251	413,345,547	374,739,831	362,618,722	336,195,459	NC	Carteret	3
272258185	83669	129,228	65,762	94,582	50,433	FL	Brevard	4
271993936	73883	1,208,651	949,019	1,208,651	949,019	SC	Charleston	1
270046611	1728	5,764,726	3,620,857	4,297,694	3,319,273	FL	Miami-Dade	3
270098727	3663	814,320,362	710,251,021	701,384,711	630,055,105	FL	Collier	4
270857491	31800	616,388	526,543	616,388	526,543	NC	Dare	1
270958153	35546	42,435,378	32,195,833	36,279,267	30,167,517	FL	Palm Beach	4
272379600	88164	4,660,428,772	4,001,593,303	3,747,914,100	3,545,606,574	NC	Brunswick	4
270120753	4487	28,226,854	23,701,512	25,808,587	23,075,241	NY	Suffolk	3
270637328	23636	1,678,992,035	1,527,725,268	1,465,383,828	1,395,729,540	NC	Carteret	4
271359110	50399	25,064,353	20,556,990	25,064,353	20,556,990	FL	Collier	1
270171711	6347	4,270,243	2,914,309	4,270,243	2,914,309	FL	Gulf	1
270267963	9926	23,785,920	17,668,606	20,577,319	16,754,494	LA	Terrebonne	4
270762337	28256	113,366,967	105,190,828	113,366,967	105,190,828	NC	Dare	3
270877515	32534	2,338,407	1,801,154	2,338,407	1,801,154	FL	St. Johns	2
271473886	54648	8,603,655	7,584,789	8,603,655	7,584,789	NC	Dare	2
270794909	29480	622,914	432,696	519,811	405,802	LA	Terrebonne	4
271059147	39299	8,637,867	7,611,069	8,637,867	7,611,069	NC	Dare	1
271975978	73229	11,554,995	9,447,389	11,554,995	9,447,389	SC	Horry	1
270464744	17236	3,489,396	2,286,663	2,499,458	2,150,865	FL	Monroe	3
270724956	26869	199,358,813	174,360,936	199,358,813	174,360,936	NC	Brunswick	1
271293429	47956	653,450,715	595,726,214	520,225,332	490,701,003	NC	Carteret	3
270342492	12704	442,915,726	389,732,574	431,402,736	381,554,093	NC	Brunswick	2
271747788	64799	210,857,901	184,910,590	210,857,901	184,910,590	FL	Brevard	4
272264025	83880	358,020	279,386	332,129	272,598	MD	Worcester	2

EventID	Year	GU_Loss_wDS	GR_Loss_wDS	GU_Loss_xDS	GR_Loss_xDS	LandfallState	LandfallCounty	SS_Intensity
271431561	53076	13,296	6,213	13,296	6,213	FL	Bay	1
270963039	35725	408,779,930	362,302,749	392,120,051	350,037,616	FL	Brevard	2
271470322	54516	26,045,194	19,529,625	23,974,236	18,787,348	FL	Walton	2
271762295	65338	12,754,515	9,279,136	10,646,539	8,865,789	FL	Palm Beach	3
272321273	86017	850,768	722,402	850,768	722,402	NY	Nassau	1
272407871	89212	292,625,219	270,216,843	252,798,984	239,295,169	NC	Hyde	3
272555514	94668	207,479,043	179,089,215	199,212,941	173,603,808	NC	Hyde	3
270073065	2713	30,931,790	24,766,550	30,581,611	24,664,673	SC	Beaufort	1
270360601	13374	747,452,841	620,395,882	644,082,982	555,728,629	SC	Charleston	3
270901468	33431	2,954,680	2,248,225	2,954,680	2,248,225	LA	St. Mary	3
270916327	33977	1,602,877,629	1,450,020,584	1,469,482,242	1,350,804,594	NC	New Hanover	3
271297607	48113	5,468,759	4,363,926	4,869,554	4,261,894	NY	Queens	2
272078374	77016	16,616,635	10,918,242	12,840,096	10,364,008	FL	Broward	5
272363821	87585	29,989,600	24,928,217	29,989,600	24,928,217	NC	Brunswick	1
272572480	95291	4,947,188	3,887,874	4,367,594	3,808,564	NY	Nassau	2
270539782	19997	695,204,192	559,598,531	515,678,844	447,989,875	SC	Charleston	5
270638989	23695	272,211,310	249,304,350	252,220,927	234,490,232	NC	Dare	3
271040602	38614	307,377,965	291,296,350	303,875,215	288,518,182	NC	Hyde	2
272305413	85434	18,552,979	14,992,513	18,552,979	14,992,513	FL	Monroe	1
270906217	33609	273,018,596	261,361,466	273,018,596	261,361,466	NC	Dare	3
271885682	69878	52,232,092	41,778,475	52,232,092	41,778,475	NC	Onslow	1
271943625	72020	4,210,858	3,337,071	4,210,858	3,337,071	NC	Carteret	1
272125362	78751	58,715,294	51,375,395	58,715,294	51,375,395	NC	Carteret	1
272162209	80114	160,548	37,498	120,874	23,031	TX	Galveston	4
272568950	95163	125,056,642	114,516,136	121,829,190	112,270,369	NC	Dare	3
271040683	38617	608,895,143	575,870,581	568,853,639	544,408,268	FL	Brevard	3
272558179	94765	174,187,694	157,644,921	157,413,442	145,929,573	NC	Hyde	2
271768227	65557	27,678,437	24,763,596	27,678,437	24,763,596	NC	Dare	1
270729612	27042	214,616,661	182,670,254	202,206,899	174,429,640	NC	Carteret	2
271215784	45085	405,107,930	353,376,700	405,107,930	353,376,700	NC	New Hanover	1
272013050	74600	5,053,082	3,345,473	4,277,357	3,060,838	FL	Franklin	1
272061820	76408	570,324,910	477,706,267	542,748,229	461,117,902	NC	Brunswick	2
272503022	92717	11,177,378	9,252,217	10,738,118	9,132,322	FL	Flagler	1
270493743	18306	107,586	61,539	107,586	61,539	FL	Palm Beach	1
272337260	86614	8,597,552	6,661,746	8,597,552	6,661,746	NC	Carteret	1
270454576	16864	190,939,197	161,709,343	188,698,921	160,197,427	NC	Carteret	3
270816701	30275	275,858,301	249,408,608	275,858,301	249,408,608	NC	Carteret	2
271001895	37174	2,635,680	2,241,369	2,635,680	2,241,369	NC	Dare	2
271075328	39893	3,428,207	2,558,760	2,845,972	2,455,823	NY	Suffolk	3
272153292	79783	19,385,178	16,142,143	19,385,178	16,142,144	NC	Brunswick	1
272238672	82947	79,458,811	68,804,535	78,558,223	68,338,884	NC	Hyde	1
272426359	89890	23,711,694	21,075,163	23,711,694	21,075,163	NC	Dare	1
270236721	8771	172,452,108	140,364,470	172,452,108	140,364,471	NC	Brunswick	1
270524101	19434	16,810,629	13,676,946	16,810,629	13,676,946	FL	Okaloosa	2
270590644	21899	77,346,366	63,962,098	71,136,200	60,483,991	FL	Pinellas	1
270677250	25108	56,270,091	45,276,888	56,270,091	45,276,888	NC	Onslow	1
270970232	35987	95,713,697	78,869,806	95,713,697	78,869,807	NC	Pender	1
271086883	40321	5,343,298	4,678,388	5,343,298	4,678,388	VA	Virginia Beach (	1
272042872	75706	1,716,611	1,504,244	1,716,611	1,504,244	NC	Dare	1
272675883	99123	109,594	82,920	109,594	82,920	FL	Bay	2
270211657	7841	52,101,643	42,011,573	52,101,643	42,011,574	NC	New Hanover	1
272271554	84161	92,560,235	86,228,888	92,560,235	86,228,888	NC	Dare	1
270535252	19834	377,559,105	330,785,381	377,559,105	330,785,381	NC	Carteret	2
270741984	27514	168,093,849	139,795,838	166,156,746	138,653,394	FL	Monroe	2
271652958	61267	47,583,187	38,247,467	45,323,517	37,514,830	FL	Volusia	4
271824600	67638	3,845	418	3,845	418	TX	Jefferson	1
271826388	67704	20,973,004	16,748,247	20,973,004	16,748,247	SC	Charleston	2
270931964	34565	51,066,593	41,667,285	51,066,593	41,667,285	NC	Carteret	1
271383201	51286	157,439	85,614	157,439	85,614	FL	Nassau	1
271488599	55199	721,358	423,416	721,358	423,416	FL	Bay	3
271697590	62921	713,206,632	565,514,017	540,690,943	465,839,838	SC	Charleston	4
270255089	9457	787,604	613,387	787,604	613,387	SC	Charleston	1
270048886	1811	1,033,773,800	928,639,209	890,264,421	819,772,339	FL	Collier	3
270974686	36153	545,141,446	478,633,793	530,879,240	468,377,575	NC	Pender	3
272245773	83215	519,647	351,494	519,647	351,495	AL	Baldwin	2
270520900	19315	15,229,708	13,544,427	15,229,708	13,544,427	NC	Hyde	1
271030158	38218	700,756,984	569,577,280	512,639,765	449,518,557	SC	Beaufort	4
271815991	67321	624,307	484,193	624,307	484,194	GA	Glynn	3
270515504	19118	1,423,010	1,230,969	1,423,010	1,230,969	NC	Dare	1
270769696	28535	26,675,926	21,053,378	26,675,926	21,053,378	NC	Carteret	1
271012769	37573	3,809,766	3,299,596	3,809,766	3,299,596	NC	Hyde	1

EventID	Year	GU_Loss_wDS	GR_Loss_wDS	GU_Loss_xDS	GR_Loss_xDS	LandfallState	LandfallCounty	SS_Intensity
271793025	66471	441,052,326	409,761,184	379,346,503	360,265,604	NC	Hyde	2
272082686	77173	137,468,023	116,499,930	137,468,023	116,499,930	NC	Onslow	1
272561219	94875	4,985,141	3,950,205	4,985,141	3,950,205	SC	Charleston	3
272612400	96772	287,525,256	269,582,380	259,703,350	247,464,959	FL	Palm Beach	3
270578471	21451	24,681,022	16,321,250	18,527,439	15,137,924	FL	Pinellas	1
270668867	24794	5,320,795	3,914,561	5,111,030	3,814,155	LA	Vermilion	3
271380205	51175	94,955	48,313	78,824	40,744	LA	Iberia	5
271752551	64975	51,957,933	42,162,812	51,957,933	42,162,814	NC	Pender	1
271869324	69286	4,178,736	3,315,218	3,737,327	3,238,901	NC	Dare	1
270121967	4531	612,824,542	514,596,316	537,072,251	468,189,962	SC	Horry	3
272342954	86823	45,537,356	39,703,210	45,537,356	39,703,210	FL	Monroe	3
271600051	59308	3,789,658	2,947,744	3,789,658	2,947,744	FL	Palm Beach	1
271922485	71256	56,102,369	48,279,238	56,102,369	48,279,238	FL	St. Lucie	1
270258163	9571	52,227,605	41,339,321	49,721,893	40,119,237	NC	New Hanover	1
270549112	20348	136,706,737	123,987,033	136,706,737	123,987,033	NC	Dare	3
270790392	29314	1,136,602	577,242	947,743	476,860	FL	Volusia	2
271151902	42730	6,371,847	4,424,974	5,599,492	4,115,046	FL	Broward	3
272253884	83516	21,835,906	19,516,801	21,835,906	19,516,801	NC	Hyde	2
272009284	74459	37,979	10,720	32,212	8,029	AL	Mobile	3
270381270	14128	3,146,207,881	2,768,886,558	2,592,674,451	2,415,655,929	SC	Horry	4
271290980	47866	33,292,094	30,034,080	33,292,094	30,034,080	NC	Dare	1
271656018	61381	17,302,343	14,788,518	17,107,276	14,722,104	NC	Dare	1
271993539	73868	45,830,142	36,631,287	45,830,142	36,631,288	NC	Carteret	1
271280310	47475	99,539,035	86,802,252	99,539,035	86,802,252	NC	Dare	2
271745786	64724	415,871,807	371,345,628	365,675,894	334,268,165	FL	Monroe	4
271413143	52388	43,583,122	34,024,412	39,257,422	32,479,421	FL	Lee	1
271627264	60309	22,225,854	18,208,909	21,974,366	18,144,919	SC	Beaufort	1
271627573	60321	164,787,793	154,312,463	164,787,793	154,312,463	NC	Dare	2
271734689	64302	8,628,191	5,219,062	6,180,414	4,595,976	LA	Lafourche	5
271285127	47652	2,640,956	2,006,603	2,640,956	2,006,603	SC	Beaufort	2
272313839	85745	353,836	195,941	274,184	146,755	FL	Indian River	3
271709996	63391	21,370,083	14,973,610	17,180,757	14,057,513	FL	Pasco	1
271943770	72026	227,562,544	197,858,476	162,203,131	151,625,400	FL	Miami-Dade	4
272257620	83649	2,602,808	1,701,944	2,040,812	1,558,879	LA	Iberia	4
271307004	48468	197,480	101,274	161,179	74,860	FL	Miami-Dade	3
271811733	67164	14,547	9,163	14,547	9,163	LA	Plaquemines	1
272087537	77354	1,508,140	1,074,889	1,331,108	1,024,582	FL	Brevard	2
270015265	571	131,257,137	105,168,356	131,257,137	105,168,356	SC	Georgetown	3
270660716	24492	1,599,533	1,207,607	1,423,904	1,162,726	NY	Suffolk	3
271006360	37339	656,533	481,735	609,166	461,499	GA	Chatham	2
271947362	72163	1,302,517	1,045,177	1,302,517	1,045,177	SC	Charleston	1
272380135	88185	911,347,963	767,493,050	644,426,237	581,803,963	FL	Lee	3
272525815	93574	909,782	567,166	666,898	521,013	FL	Monroe	4
272600619	96326	1,886,738,445	1,705,440,197	1,705,462,861	1,579,178,694	NC	New Hanover	3
270914255	33898	553,004,871	477,419,489	520,693,628	455,498,844	NC	Onslow	2
271969497	72992	45,181	22,706	45,181	22,706	FL	Brevard	1
270369290	13691	53,384,325	44,603,608	46,540,175	42,009,792	NY	Suffolk	3
271021648	37898	41,937,092	33,909,290	37,925,567	32,540,117	VA	Accomack	2
270138534	5135	811,916,310	708,474,637	715,978,885	641,059,132	NC	Carteret	3
272089325	77420	5,275,591	3,915,184	5,275,591	3,915,185	SC	Charleston	1
272401497	88976	178,805,865	154,730,418	178,805,865	154,730,418	NC	Brunswick	1
270566040	20988	34,501,526	27,389,237	34,501,526	27,389,237	SC	Charleston	1
270226686	8396	87,053,161	70,815,785	86,066,254	70,514,830	SC	Charleston	2
270644813	23912	21,735	10,314	18,180	8,810	FL	St. Lucie	3
271039105	38557	134,038,261	113,231,722	134,038,261	113,231,722	NC	Carteret	1
272185467	80992	29,530,435	26,534,108	29,530,435	26,534,108	NC	Dare	1
272623618	97188	15,692,320	13,790,475	15,692,320	13,790,475	NC	Carteret	1
271958566	72586	8,296,350	6,085,281	7,585,864	5,748,082	FL	Taylor	2
272233897	82770	2,391,027	2,081,551	2,391,027	2,081,551	NC	Hyde	1
272659092	98509	89,182,478	69,916,783	88,170,816	69,445,530	SC	Beaufort	3
270592646	21974	25,042,055	22,584,719	25,042,055	22,584,719	NC	Dare	3
271964706	72815	26,318,946	21,059,465	26,318,946	21,059,465	NC	Carteret	1
270175309	6482	117,565,119	94,777,233	117,565,119	94,777,234	FL	Palm Beach	1
270696603	25815	25,163,844	20,138,181	25,163,844	20,138,181	NC	Carteret	1
272200323	81536	63,660,430	56,278,450	63,660,430	56,278,450	NC	Carteret	1
270287606	10655	6,284,010	5,486,430	6,284,010	5,486,430	NC	Dare	1
270920745	34142	682,702,173	568,102,487	643,666,811	544,550,656	NC	Carteret	2
271604604	59476	204,621	100,212	204,621	100,212	FL	Bay	1
270170560	6305	48,631,229	36,988,795	43,942,770	34,641,305	NC	Carteret	1
270599800	22236	101,603,948	74,381,190	87,162,163	71,192,553	AL	Mobile	4
271018799	37798	9,123,285	7,997,222	9,123,285	7,997,222	NC	Dare	1

EventID	Year	GU_Loss_wDS	GR_Loss_wDS	GU_Loss_xDS	GR_Loss_xDS	LandfallState	LandfallCounty	SS_Intensity
272015354	74684	224,456,877	176,416,808	184,168,587	155,260,632	FL	Collier	4
270205784	7628	42,041,696	34,795,827	36,361,166	32,619,118	FL	Collier	3
270686241	25438	6,717,664	5,407,866	6,717,664	5,407,866	SC	Charleston	1
271602206	59390	117,144,790	91,676,991	105,800,956	86,171,465	FL	Monroe	3
272386534	88423	532,040,995	467,966,232	501,541,391	446,685,311	SC	Horry	3
271013009	37582	79,279,926	65,976,846	79,279,926	65,976,846	NC	Onslow	1
271375553	51005	29,950,667	21,635,734	26,773,224	20,545,247	FL	Monroe	2
271394198	51688	1,582,569	1,136,539	1,468,498	1,094,956	TX	Matagorda	4
271956721	72517	875,895,638	744,988,634	677,493,999	607,819,912	FL	Miami-Dade	3
272178660	80740	45,098,073	37,113,450	45,098,073	37,113,450	SC	Horry	1
270352800	13086	50,290,242	43,912,433	50,290,242	43,912,433	NC	Carteret	1
272243191	83119	31,241,951	25,013,891	30,889,735	24,899,951	FL	Okaloosa	4
272427306	89925	15,916,023	12,686,240	15,916,023	12,686,241	FL	Collier	1
272618951	97016	103,469	63,416	74,189	56,318	FL	Miami-Dade	4
270424840	15756	186,003,636	161,452,279	186,003,636	161,452,279	NC	Onslow	2
270624422	23157	40,399,950	33,624,180	36,397,652	32,237,015	NC	Carteret	1
271576547	58437	700,761,676	569,337,880	609,099,124	516,452,791	SC	Georgetown	4
271710084	63394	4,122,942	3,007,565	3,770,136	2,873,391	FL	Escambia	3
270050761	1879	51,269,196	42,431,922	51,269,196	42,431,922	GA	Chatham	2
270123064	4574	36,678	9,022	36,678	9,022	LA	Iberia	1
270220171	8156	19,504,370	13,933,381	16,564,568	13,322,347	LA	Terrebonne	4
270705504	26141	6,391,066	4,749,154	6,138,093	4,668,023	FL	Monroe	3
271170166	43407	19,937,967	15,909,228	19,937,967	15,909,228	NC	Carteret	1
272595883	96145	133,907,644	111,471,855	133,907,644	111,471,855	NC	Carteret	1
271799435	66708	8,528,245	7,204,022	8,528,245	7,204,022	NC	Dare	1
271870054	69313	5,582,396	4,255,562	5,104,563	4,102,795	AL	Baldwin	3
272224206	82406	586,672,306	505,676,576	439,193,717	398,656,549	FL	Collier	3
272231290	82677	55,223,835	45,785,174	55,223,835	45,785,175	NC	Carteret	1
270136987	5079	20,037,153	17,213,891	20,037,153	17,213,891	NC	Hyde	1
270822235	30478	79,099	54,911	70,729	51,284	FL	Broward	3
271120017	41550	178,962	119,323	178,962	119,323	NC	Dare	1
271145832	42505	57,362,990	44,722,443	57,362,990	44,722,443	GA	Chatham	2
271679932	62270	5,756,565	3,970,667	5,756,565	3,970,667	FL	Gulf	1
271898995	70379	30,469,624	26,941,360	30,469,624	26,941,360	NC	Carteret	1
271910064	70796	1,723,540,921	1,524,955,949	1,469,911,755	1,353,030,222	NC	New Hanover	4
272025950	75081	70,801,883	64,438,004	70,801,883	64,438,004	NC	Hyde	1
270123549	4592	21,157,698	16,629,279	21,157,698	16,629,280	NC	Carteret	1
270161180	5964	428,676	278,800	339,517	217,161	RI	Newport	4
270171775	6350	14,917,468	12,120,770	14,917,468	12,120,771	NC	New Hanover	1
270617560	22898	2,258,424	1,312,049	2,258,424	1,312,049	LA	Jefferson	1
272068412	76650	2,644,104	2,162,906	2,644,104	2,162,906	SC	Charleston	1
271539971	57100	17,988,484	16,067,550	17,988,484	16,067,550	NC	Dare	2
271951564	72320	94,326	48,052	88,234	43,149	LA	Plaquemines	3
270904326	33536	67,543,983	56,583,747	67,543,983	56,583,747	SC	Horry	1
271034719	38390	662,336,327	626,323,490	564,918,483	545,310,441	VA	Virginia Beach (	3
272474909	91685	330,809,171	314,454,457	330,809,171	314,454,457	NC	Dare	4
270525900	19499	2,823,683	2,024,212	2,823,683	2,024,212	FL	Pinellas	1
271386571	51412	348,144,146	313,414,471	348,144,146	313,414,471	NC	Brunswick	2
271700045	63010	259,021,566	183,714,163	207,744,533	168,620,150	GA	Chatham	4
271836644	68075	51,604,461	38,055,618	44,050,072	34,790,339	FL	Monroe	2
271852700	68672	16,787,343	15,014,162	16,787,343	15,014,162	NC	Dare	1
272115818	78391	426,873	179,329	426,873	179,329	MS	Harrison	3
271118745	41502	191,832	89,699	191,832	89,699	FL	Palm Beach	1
271646701	61034	26,298,672	20,493,942	26,298,672	20,493,944	GA	Chatham	1
272580151	95571	12,577,075	11,178,190	12,577,075	11,178,190	NC	Dare	1
271276911	47350	3,186,520	2,361,686	2,790,351	2,277,350	GA	Chatham	4
271754835	65058	51,066,239	41,971,676	51,066,239	41,971,676	NC	Carteret	1
272122209	78634	152,257,569	134,980,266	131,072,158	121,102,272	NC	Hyde	2
271317891	48870	143,149,719	130,093,678	125,676,575	117,973,816	NC	Dare	3
271797476	66636	208,092,270	158,224,642	176,893,039	143,868,949	SC	Beaufort	4
271973244	73130	274,032,092	232,222,323	274,032,092	232,222,324	NC	Carteret	2
270274315	10158	8,679,954	6,077,928	7,307,563	5,729,602	FL	Taylor	2
270424776	15753	748,814	475,191	568,830	409,584	FL	Monroe	2
270490429	18185	2,907	1,166	2,907	1,166	FL	Manatee	1
270582812	21615	7,113,691	5,306,250	6,024,666	5,118,955	FL	Palm Beach	4
271120929	41582	57,565,167	45,539,420	57,565,167	45,539,422	SC	Charleston	1
271362528	50522	15,707,105	13,864,360	15,707,105	13,864,360	NC	Dare	1
271648489	61099	1,040,476,563	876,597,803	927,008,922	804,312,513	NC	Carteret	3
272464630	91305	2,519,151	1,870,760	2,419,977	1,824,933	FL	Okaloosa	3
270269209	9971	13,682,213	11,073,799	11,883,558	10,574,774	NC	Dare	1
270424436	15741	751,051,688	699,129,824	751,051,688	699,129,824	NC	Dare	3

EventID	Year	GU_Loss_wDS	GR_Loss_wDS	GU_Loss_xDS	GR_Loss_xDS	LandfallState	LandfallCounty	SS_Intensity
270841014	31190	263,225,047	219,294,972	218,922,444	193,676,278	FL	Lee	2
271077367	39967	1,861,218	1,457,377	1,861,218	1,457,377	NC	Dare	1
271164997	43211	123,184,207	112,491,214	120,022,556	110,438,877	NC	Hyde	2
270508599	18863	7,116,578	5,731,926	7,116,578	5,731,926	SC	Horry	1
271009637	37461	13,536,904	12,056,175	13,536,904	12,056,175	NC	Dare	1
271695159	62830	46,866,484	38,547,276	46,866,484	38,547,276	SC	Georgetown	1
271940200	71898	879,195,066	770,323,953	813,864,268	724,379,198	SC	Georgetown	3
270661340	24517	344,541	224,231	344,541	224,231	FL	Brevard	2
272197329	81430	169,564,970	144,260,685	169,564,970	144,260,685	NC	New Hanover	1
272257028	83628	359,652,679	273,471,118	289,401,365	239,566,491	SC	Charleston	4
270628926	23326	738,138,310	635,205,705	682,704,043	597,164,289	NC	Onslow	3
272358841	87405	785,913,504	685,590,849	712,628,789	632,644,924	NC	Brunswick	2
272509034	92938	900,704,043	749,090,516	700,813,588	617,613,671	SC	Charleston	4
270176214	6514	5,460,947	4,291,294	5,460,947	4,291,294	SC	Charleston	1
272045187	75789	37,355,409	29,452,603	36,931,684	29,317,405	SC	Charleston	2
272093543	77576	50,405,534	41,193,256	47,551,247	39,538,522	FL	Martin	2
270096431	3580	115,023,350	96,854,022	115,023,350	96,854,022	NC	Brunswick	1
271714382	63557	9,771,662	7,858,019	9,771,662	7,858,019	SC	Charleston	1
272466307	91368	69,429,539	44,677,530	50,532,228	39,377,014	FL	Lee	4
272610555	96703	50,491,402	40,640,644	49,920,563	40,428,248	SC	Georgetown	2
272634758	97606	3,267,298	1,913,130	2,587,464	1,545,408	FL	Indian River	3
270172299	6371	11,921,102	10,244,446	11,921,102	10,244,446	NC	Carteret	1
270855394	31722	24,871,035	19,205,546	24,871,035	19,205,546	NC	Carteret	1
271168191	43332	902,110,007	784,084,097	817,093,850	723,176,251	NC	New Hanover	3
271317463	48855	954,222,890	810,848,802	674,261,926	612,446,027	FL	Monroe	4
271635629	60621	1,014,257	636,629	756,208	560,668	FL	Miami-Dade	3
272565543	95037	211,471,530	172,821,522	211,471,530	172,821,522	NC	Onslow	1
270799037	29628	10,840,425	8,782,433	10,840,425	8,782,433	SC	Beaufort	1
271189956	44136	9,968,291	7,798,125	9,968,291	7,798,125	FL	Palm Beach	1
271385853	51385	370,109,673	292,074,943	308,724,564	260,114,797	SC	Charleston	4
272651329	98217	44,220,584	37,116,194	43,089,555	36,618,430	SC	Charleston	2
270845239	31346	27,115,878	22,240,098	27,115,878	22,240,098	FL	Pinellas	1
270789329	29275	108,949,312	92,828,290	108,949,312	92,828,290	NC	Onslow	1
271132260	41997	10,637,731	7,186,687	7,713,829	6,810,017	NY	Nassau	3
271329468	49304	100,043,904	82,012,176	100,043,904	82,012,176	NC	Carteret	1
271366729	50678	19,011,688	14,707,864	15,951,325	13,867,462	NC	Dare	1
271634468	60575	2,799,007	1,891,676	2,322,017	1,756,234	FL	Miami-Dade	2
271630834	60439	279,461,158	211,715,000	230,598,044	190,270,856	SC	Beaufort	4
272017106	74749	934,347	704,967	934,347	704,967	LA	Jefferson	3
272484481	92033	145,004,205	116,125,128	112,145,276	97,534,342	FL	Sarasota	2
270473086	17548	94,204,492	72,918,353	88,092,619	70,738,324	FL	Duval	3
271718378	63707	1,202,387	926,379	1,202,387	926,379	NC	Dare	1
271909479	70775	506,904,093	466,456,590	506,904,093	466,456,590	NC	Carteret	3
270263118	9754	227,286,457	213,320,542	227,286,457	213,320,542	NC	Hyde	2
270031676	1180	2,755,455	1,863,376	2,236,437	1,731,896	FL	Miami-Dade	3
270099697	3699	199,784,633	151,383,316	173,194,689	140,930,721	SC	Charleston	3
272535335	93921	952,562	683,896	952,562	683,896	SC	Charleston	1
270038689	1437	440,354,800	408,445,785	422,718,259	394,442,587	NC	Carteret	3
270337409	12516	47,728,948	36,541,586	40,879,198	33,130,642	FL	Miami-Dade	2
270699888	25934	478,930,750	424,119,116	459,452,261	410,421,239	SC	Georgetown	2
272046665	75842	880,678,707	752,029,514	774,572,805	683,049,458	SC	Horry	3
272055885	76183	981,270	635,235	981,270	635,235	FL	Miami-Dade	1
270177780	6575	49,478,813	32,832,522	38,182,807	31,093,840	FL	Charlotte	4
271241164	46026	63,546,272	58,098,276	63,546,272	58,098,276	NC	Dare	1
271392556	51629	17,678,891	13,480,526	17,678,891	13,480,528	NC	Carteret	1
271984644	73549	1,466,980	1,286,611	1,466,980	1,286,611	NC	Dare	1
272033178	75348	304,885,409	256,041,219	290,224,792	247,420,970	NC	Brunswick	2
270862735	31984	85,087,414	72,171,452	84,119,987	71,644,084	NC	Carteret	2
271311562	48636	190,305,555	159,769,248	190,305,555	159,769,248	SC	Horry	1
271463446	54256	81,826,589	62,422,084	75,876,911	60,407,389	FL	Taylor	4
270884433	32792	10,769,623	8,227,495	10,494,904	8,115,039	AL	Mobile	2
270943187	34987	26,803,170	20,822,650	24,847,243	19,871,566	FL	Miami-Dade	2
270958424	35555	3,690,723	3,018,790	3,690,723	3,018,790	MS	Jackson	2
272561155	94872	866,714	581,809	811,097	548,119	LA	Lafourche	4
270449136	16663	132,411,430	102,054,708	120,227,171	98,031,122	FL	Dixie	3
271226574	45489	21,034,083	16,405,187	21,034,083	16,405,187	SC	Beaufort	2
271839566	68183	265,035,860	225,611,127	237,249,695	208,182,012	FL	Monroe	3
270196575	7288	90,059,621	81,530,088	86,490,203	79,421,722	NC	Dare	2
270493667	18303	120,458,556	101,281,680	119,088,045	100,503,273	NC	Brunswick	1
270727679	26971	1,938,125	1,502,644	1,938,125	1,502,644	NC	Brunswick	1
271076115	39923	43,718	12,178	39,235	9,217	NY	Suffolk	2

EventID	Year	GU_Loss_wDS	GR_Loss_wDS	GU_Loss_xDS	GR_Loss_xDS	LandfallState	LandfallCounty	SS_Intensity
271439684	53374	39,625,777	35,118,723	39,625,777	35,118,723	NC	Dare	1
271722572	63863	8,497,834	7,320,508	8,497,834	7,320,508	NC	Hyde	1
270174029	6433	2,415,399,092	2,099,411,983	1,963,629,532	1,819,154,991	NC	Brunswick	4
270657600	24379	1,274,224	866,942	1,041,388	816,153	FL	Pasco	3
270763617	28305	2,716,854	1,515,115	2,418,442	1,311,667	FL	Indian River	3
271248884	46310	9,553,457	7,069,379	9,445,804	7,020,472	FL	Collier	3
272666707	98789	383,864,281	368,528,782	383,864,281	368,528,782	NC	Hyde	3
272692224	99727	54,997,510	43,975,208	54,997,510	43,975,208	FL	Franklin	3
270485535	18001	54,469,301	44,366,804	54,469,301	44,366,804	NC	Onslow	1
270593113	21993	78,669,243	72,472,673	78,669,243	72,472,673	NC	Dare	1
270793718	29436	36,548,269	28,834,032	36,548,269	28,834,032	NC	Carteret	1
271161017	43064	17,211,182	15,395,439	17,211,182	15,395,439	NC	Dare	1
271751581	64939	35,855,931	30,171,283	35,855,931	30,171,283	SC	Charleston	1
272277501	84389	50,942,202	40,614,324	50,942,202	40,614,324	NC	Carteret	2
272490494	92255	3,128,886,129	2,537,399,446	2,194,111,791	1,977,878,412	FL	Miami-Dade	5
270056746	2096	315,021,465	290,960,600	315,021,465	290,960,600	FL	Palm Beach	2
270095046	3530	11,244,354	9,006,070	11,244,354	9,006,070	SC	Georgetown	1
270412417	15297	19,120,534	15,291,577	19,120,534	15,291,577	NC	Carteret	2
270780285	28941	4,794,930	4,181,070	4,794,930	4,181,070	NC	Dare	1
270904238	33533	14,306,828	11,862,118	14,306,828	11,862,118	NC	Hyde	1
272077240	76974	1,949,650	1,518,107	1,949,650	1,518,107	NC	Brunswick	1
272686475	99514	5,983,081	5,285,700	5,983,081	5,285,700	NC	Dare	2
271287153	47726	275,608	160,910	262,551	150,269	AL	Mobile	3
270140890	5221	228,076,395	180,146,680	208,289,953	171,252,038	SC	Georgetown	4
270298644	11077	36,682,480	31,374,889	36,682,480	31,374,889	NC	Carteret	2
270564753	20941	102,765,679	75,936,516	91,389,298	72,133,960	AL	Baldwin	4
270811303	30075	157,998	84,660	125,396	70,991	FL	Brevard	1
271056985	39217	295,980,282	263,964,477	295,980,282	263,964,477	NC	Carteret	2
271754105	65031	50,178,218	40,569,342	50,178,218	40,569,342	NC	Hyde	1
270554889	20566	16,962,348	13,371,843	16,962,348	13,371,843	SC	Beaufort	2
270904898	33556	969,790,939	861,763,160	904,304,291	814,901,183	NC	Carteret	3
270985171	36546	2,941,165	2,542,571	2,941,165	2,542,571	NC	Dare	1
271450312	53766	75,768,199	60,557,121	73,814,206	59,684,288	NC	Pender	1
271788699	66314	240,782	180,534	216,924	169,150	NJ	Ocean	1
270452146	16774	6,155,817	4,692,728	6,155,817	4,692,728	SC	Charleston	2
271446339	53620	2,626,134	2,287,917	2,626,134	2,287,917	ME	Washington	2
271857164	68835	48,719,462	38,084,184	47,476,183	37,618,237	GA	Chatham	3
271393808	51673	88,404,857	75,282,255	88,404,857	75,282,255	NC	Hyde	2
272610310	96694	25,415,896	22,620,828	25,415,896	22,620,828	NC	Dare	2
271088560	40385	144,785	62,104	119,142	51,822	FL	Broward	3
271432310	53103	133,888	59,255	115,730	46,276	FL	Martin	4
271511916	56055	40,317,242	32,133,711	40,317,242	32,133,711	FL	Volusia	2
271338589	49642	12,656,860	11,282,614	12,656,860	11,282,614	NC	Dare	1
271636978	60673	1,024,289,062	882,927,218	912,161,337	804,230,229	NC	Carteret	3
271887442	69939	7,471,760	6,114,323	6,832,154	6,001,902	NC	Dare	2
272334230	86500	8,935,289	7,240,651	8,935,289	7,240,651	FL	Miami-Dade	1
271681865	62342	247,668	136,006	247,668	136,006	AL	Mobile	1
271745236	64702	1,362,175,969	1,226,393,769	1,250,366,499	1,145,589,244	NC	Brunswick	3
270268139	9932	24,136,146	19,663,371	21,295,209	18,528,557	VA	Virginia Beach (	3
271427343	52920	225,432,855	204,534,283	225,432,855	204,534,283	NC	Dare	2
270611467	22668	435,469	288,019	435,469	288,019	SC	Charleston	1
271573701	58332	28,908,044	23,300,151	28,908,044	23,300,153	SC	Beaufort	2
272023123	74976	272,439,167	247,724,935	272,439,167	247,724,935	NC	Carteret	2
272324860	86148	40,312,678	33,376,296	40,312,678	33,376,297	NC	Carteret	1
270349545	12966	81,682	49,393	81,682	49,393	NC	Carteret	1
272134768	79105	26,954	15,698	23,819	13,652	FL	Miami-Dade	2
272182155	80869	29,226,504	22,201,838	26,135,921	21,340,796	SC	Charleston	3
271442909	53495	12,678,938	10,416,158	12,678,938	10,416,158	NC	Carteret	1
271563684	57966	117,941,777	92,761,578	94,937,369	80,638,566	FL	Monroe	1
271631010	60445	7,735,270	6,065,248	7,735,270	6,065,248	NC	Carteret	1
270299263	11102	164,005,470	155,264,577	164,005,470	155,264,577	NC	Dare	3
270412020	15282	36,332,690	26,510,109	31,909,154	25,288,178	GA	McIntosh	2
270164767	6095	81,733,732	73,649,862	81,733,732	73,649,862	NC	Hyde	1
271334085	49473	3,713,019	2,958,841	3,713,019	2,958,841	GA	Glynn	2
271453082	53868	375,065,643	311,230,572	320,895,460	276,141,427	NC	Carteret	3
271772503	65717	1,138,725,093	1,031,108,823	1,013,871,138	938,050,985	NC	Brunswick	2
271293681	47965	897,195,839	795,273,271	824,008,772	740,705,803	NC	Brunswick	3
271717414	63670	14,129,764	11,959,233	13,770,283	11,870,181	FL	Lee	2
271888582	69979	1,242,710,812	1,092,341,874	1,119,326,663	1,011,768,048	NC	New Hanover	4
271937879	71816	1,518,401	895,684	1,518,401	895,684	FL	Okaloosa	2
270058241	2155	304,131,549	282,364,153	304,131,549	282,364,153	NC	Hyde	2

EventID	Year	GU_Loss_wDS	GR_Loss_wDS	GU_Loss_xDS	GR_Loss_xDS	LandfallState	LandfallCounty	SS_Intensity
270178025	6584	3,612,234	3,130,271	3,612,234	3,130,271	NC	Dare	2
271428173	52950	58,827,188	45,326,552	51,259,736	42,360,312	SC	Charleston	2
271644994	60971	190,006,010	157,713,114	166,079,541	144,563,188	NC	Carteret	1
272427149	89919	18,135,415	12,317,870	15,039,217	11,511,580	FL	Miami-Dade	3
272449915	90755	8,454,073	6,386,187	8,454,073	6,386,187	NC	Carteret	1
272638107	97728	49,882,219	39,933,030	49,882,219	39,933,030	SC	Georgetown	2
270594083	22029	5,339,666	4,623,759	5,279,665	4,617,161	RI	Washington	2
270619008	22952	1,983,294	1,427,533	1,710,253	1,373,547	FL	Martin	4
270340647	12635	754,012,737	692,333,954	663,086,468	622,827,307	NC	Hyde	4
270348066	12912	320,911,770	298,656,145	305,497,853	286,589,796	NC	Hyde	2
270714202	26466	658,777,876	577,683,738	632,059,821	559,112,034	SC	Horry	2
271029188	38182	57,205,171	44,559,848	52,249,956	42,376,975	NC	Carteret	1
271482268	54961	1,150,897,928	1,021,061,757	1,015,954,658	924,321,787	FL	Collier	2
271640339	60795	394,302	328,035	394,302	328,035	NC	Dare	1
270605269	22435	18,499,975	15,784,512	18,499,975	15,784,512	NC	Hyde	1
270614580	22786	100,121,580	81,451,241	85,094,521	73,330,344	SC	Charleston	3
270678458	25153	352,381,747	310,701,954	315,069,122	284,995,349	NC	Carteret	4
271228186	45549	69,770,027	57,133,141	63,357,637	53,797,254	FL	Indian River	4
271490879	55283	5,098,274	4,077,571	5,098,274	4,077,571	SC	Charleston	1
271676252	62131	51,664,421	44,284,970	51,664,421	44,284,970	SC	Horry	1
271991752	73803	7,676,288	5,322,040	7,182,991	5,071,271	MS	Harrison	4
272028533	75178	244,050	119,606	244,050	119,606	FL	Bay	1
272075119	76896	1,324,235	920,659	1,219,001	872,238	SC	Beaufort	3
270305770	11346	24,968,362	21,192,033	24,968,362	21,192,033	NC	Carteret	2
271332542	49416	54,455,026	47,794,898	54,455,026	47,794,898	NC	Hyde	1
270026552	991	13,356,889	11,905,323	13,356,889	11,905,323	NC	Dare	2
270570204	21145	1,068,720	827,123	1,056,713	822,308	NC	Hyde	1
270583460	21638	150,469,505	139,553,097	150,469,505	139,553,097	NC	Hyde	2
270771852	28618	18,330,884	16,400,909	18,330,884	16,400,909	NC	Dare	2
271284699	47637	544,905,470	517,850,606	497,277,393	478,917,552	NC	Hyde	4
271695335	62836	2,406,559,852	2,076,900,837	1,771,494,724	1,630,568,998	SC	Charleston	4
271763441	65380	483,458,779	420,217,002	477,919,703	416,632,172	NC	Brunswick	2
271893874	70179	15,217	8,364	14,619	8,050	SC	Beaufort	1
271098444	40756	61,989,874	53,623,943	61,989,874	53,623,943	NC	Hyde	1
271759983	65250	178,055,812	152,187,883	178,055,812	152,187,883	SC	Charleston	1
272204454	81685	112,298,489	87,947,330	105,968,338	85,783,633	SC	Beaufort	3
270088628	3298	79,725,444	67,729,624	79,725,444	67,729,624	SC	Georgetown	2
270389417	14438	75,839,491	59,278,116	75,839,491	59,278,116	SC	Beaufort	3
272146711	79546	1,259,234,417	1,144,019,144	1,110,373,527	1,029,843,932	NC	Brunswick	3
270227416	8423	323,057,947	293,461,425	323,057,947	293,461,425	NC	Carteret	2
270114484	4251	55,091,834	44,523,225	46,795,997	40,116,139	NC	Carteret	2
270705813	26153	5,133,890	4,184,161	5,133,890	4,184,161	NC	Hyde	1
272101036	77845	1,230,326,377	1,083,316,828	1,000,200,355	923,375,390	NC	Carteret	4
272121893	78622	9,184	4,306	8,949	4,179	SC	Beaufort	2
270109243	4056	988,234	722,416	988,234	722,416	FL	Palm Beach	1
271010549	37493	480,897,934	455,919,388	434,267,118	417,066,077	NC	Dare	3
270330690	12268	236,705,401	219,768,215	223,296,752	209,593,583	NC	Hyde	3
270361418	13403	76,763,280	62,843,906	73,097,344	61,315,047	FL	Pasco	1
270776663	28805	132,480,464	110,703,437	132,480,464	110,703,437	NC	New Hanover	2
271368681	50750	9,942,106	7,823,825	9,942,106	7,823,825	SC	Georgetown	1
271477992	54801	443,588	242,868	432,301	235,984	LA	Plaquemines	3
272560092	94833	6,389,495	5,309,404	5,928,914	5,222,193	NC	Dare	2
270694931	25758	10,688,730	8,905,194	10,688,730	8,905,194	FL	Monroe	2
271134048	42063	78,131,874	68,215,360	78,131,874	68,215,360	SC	Charleston	3
271270975	47127	25,559,693	22,768,669	25,559,693	22,768,669	NC	Dare	1
272129446	78906	34,422,475	27,761,054	27,975,957	25,303,664	NJ	Ocean	3
272265872	83947	3,112,297	2,082,864	3,112,297	2,082,864	LA	Cameron	4
271558803	57792	3,754,873	3,250,531	3,754,873	3,250,531	NC	Dare	1
272301248	85277	2,834,302	2,185,161	2,834,302	2,185,161	FL	Escambia	1
272342007	86786	6,764,667	4,860,354	6,225,147	4,582,994	NC	Carteret	1
270681655	25269	2,753,839	2,054,410	2,474,504	1,973,603	SC	Georgetown	1
270785532	29134	340,235,118	292,976,525	340,235,118	292,976,525	SC	Horry	2
270560000	20758	490,092	350,184	404,434	326,792	NY	Suffolk	3
272185783	81004	23,108,233	18,602,807	22,516,974	18,401,331	FL	Collier	2
270380242	14088	470,094,644	453,640,953	470,094,644	453,640,953	NC	Dare	4
270802070	29738	36,778,477	29,125,267	36,778,477	29,125,267	NC	Carteret	1
272102445	77895	8,689,713	7,679,238	8,689,713	7,679,238	NC	Dare	1
272572964	95308	2,229,114	1,555,036	1,755,130	1,480,065	FL	Monroe	2
270204650	7587	27,282,966	21,447,698	27,282,966	21,447,698	SC	Charleston	2
271494699	55427	96,761,808	80,828,254	96,761,808	80,828,256	NC	Brunswick	1
270105118	3904	28,265,748	22,760,505	28,265,748	22,760,505	FL	Collier	1

EventID	Year	GU_Loss_wDS	GR_Loss_wDS	GU_Loss_xDS	GR_Loss_xDS	LandfallState	LandfallCounty	SS_Intensity
270213200	7898	1,576,875	1,186,533	1,576,875	1,186,533	FL	Sarasota	1
270499157	18513	6,209,131	5,197,753	6,209,131	5,197,753	NC	Dare	1
270555981	20607	16,142,510	14,248,648	16,142,510	14,248,648	NC	Hyde	1
270765684	28384	27,157,630	24,431,482	27,157,630	24,431,482	NC	Dare	1
270319121	11841	4,661,624	4,082,098	4,661,624	4,082,098	NC	Hyde	1
271482829	54982	2,985,020	2,276,640	2,985,020	2,276,640	FL	Citrus	2
272687427	99551	28,583,218	23,268,411	28,583,218	23,268,414	GA	Glynn	2
270046618	1728	191,417,008	164,261,162	191,417,008	164,261,162	NC	Onslow	1
271369166	50768	1,022,866	799,318	1,022,866	799,318	FL	Monroe	2
270989214	36697	204,579	102,953	193,138	93,884	TX	Calhoun	3
270113030	4199	8,297,444	5,943,995	7,202,879	5,641,657	FL	Pinellas	2
270011835	446	18,989,824	16,411,390	18,989,824	16,411,390	NC	Carteret	1
271137573	42195	984,621,191	867,866,194	888,062,356	797,758,830	NC	Brunswick	3
271542515	57196	70,781,221	65,454,892	70,781,221	65,454,892	NC	Dare	2
271949399	72240	673,592,529	542,980,483	542,096,032	463,496,759	SC	Georgetown	3
272026420	75098	18,292,739	13,822,361	15,490,697	13,257,468	FL	Levy	4
272493713	92373	84,190,166	66,120,234	75,778,718	62,350,625	NC	New Hanover	1
270788652	29246	174,611,565	136,646,574	138,184,934	118,111,530	FL	Manatee	5
272327877	86262	238,931	132,779	195,126	103,156	MS	Jackson	4
272339040	86679	1,909,049	1,664,894	1,909,049	1,664,894	NC	Hyde	1
271705394	63213	23,295,262	18,206,674	23,295,262	18,206,674	SC	Beaufort	2
272330197	86348	206,962,317	172,539,600	188,626,727	160,474,075	NC	Carteret	3
270180424	6674	765,067,128	699,371,999	756,205,087	692,675,415	NC	New Hanover	4
270782271	29015	83,924,037	69,613,872	83,924,037	69,613,873	NC	Brunswick	1
272172402	80501	4,462,967	3,282,375	4,462,967	3,282,377	SC	Charleston	1
271427157	52913	725,533,338	644,252,462	689,875,474	617,640,329	NC	New Hanover	3
272472548	91598	124,483	74,017	124,483	74,017	LA	Lafourche	2
272681996	99354	61,801,449	56,803,332	61,801,449	56,803,332	NC	Dare	2
270630292	23378	1,076,523	927,475	1,076,523	927,475	FL	Miami-Dade	2
271418489	52589	495,651,543	408,091,417	406,881,470	351,919,893	FL	Sarasota	3
271821274	67513	3,379,740	2,041,131	2,538,732	1,749,216	FL	Miami-Dade	4
270206323	7648	6,910,197	4,184,374	5,050,036	3,579,381	FL	Brevard	4
272268443	84041	12,215,053	8,295,913	9,999,245	7,782,616	FL	Santa Rosa	3
272479049	91833	356,757	218,127	352,749	215,321	FL	Miami-Dade	1
270532251	19725	1,738,948	940,230	1,641,617	870,352	FL	Martin	2
270968307	35916	6,492,839	4,269,285	5,241,541	3,920,709	LA	Terrebonne	4
271756940	65137	15,715,443	10,409,061	12,420,955	9,777,498	MS	Jackson	5
271992054	73815	3,480,825	2,074,946	2,608,842	1,716,837	MS	Jackson	4
270272857	10106	1,940,214	1,584,863	1,940,214	1,584,863	NC	Carteret	1
270892026	33072	1,875,619,026	1,693,010,121	1,668,573,400	1,554,970,416	SC	Horry	3
271116323	41416	3,283,484	2,239,764	2,494,497	2,143,699	NY	Suffolk	3
271343061	49806	87,091	45,608	71,434	32,723	NY	Suffolk	3
271687662	62554	27,836	7,781	27,836	7,781	FL	St. Johns	2
272371208	87854	7,039,031	5,922,041	7,039,031	5,922,041	FL	Volusia	1
271406496	52140	89,669,929	75,232,399	89,669,929	75,232,399	NC	Onslow	1
271491401	55301	314,410	213,636	314,410	213,636	RI	Newport	3
272119850	78549	4,027,186,970	3,512,800,516	3,331,990,691	3,154,562,871	NC	Brunswick	3
272256913	83624	49,273,222	40,079,576	46,095,522	38,757,393	NC	Brunswick	1
272399770	88913	36,407,662	32,108,562	36,407,662	32,108,562	NC	Hyde	1
272408792	89246	79,995,294	67,639,743	76,190,549	66,138,484	NC	Dare	3
270827169	30661	2,963,242	2,429,683	2,963,242	2,429,683	FL	Citrus	1
271953787	72403	14,846,652	12,675,443	14,846,652	12,675,443	NC	Hyde	1
271328925	49285	141,401,400	121,006,590	141,401,400	121,006,590	NC	Brunswick	1
271496884	55508	4,279,571	3,029,114	4,279,571	3,029,117	SC	Beaufort	1
272055443	76168	94,656,139	79,192,430	94,656,139	79,192,430	FL	Monroe	1
272242321	83087	10,718,695	9,481,129	10,718,695	9,481,129	NC	Dare	1
270926392	34354	719,232,761	626,486,590	644,832,451	579,373,839	NC	Onslow	4
271156886	42913	63,319	45,468	63,319	45,468	GA	Chatham	1
271222207	45328	4,662,028	3,598,927	4,662,028	3,598,927	SC	Beaufort	1
271235657	45824	4,902,578	4,283,846	4,902,578	4,283,846	NC	Dare	1
271946682	72139	33,320,733	27,517,090	33,320,733	27,517,090	NC	Hyde	1
272426153	89882	449,954,944	382,876,938	391,336,305	344,786,595	FL	Taylor	4
272498221	92541	1,067,901	910,646	1,067,901	910,646	NC	Dare	1
272578580	95512	21,561,614	17,742,706	21,561,614	17,742,706	NC	Hyde	1
271312742	48679	13,787,058	10,468,173	11,539,927	10,071,569	FL	Monroe	1
272327985	86266	9,305,547	6,377,114	7,804,713	5,977,685	FL	Gulf	4
271173859	43540	1,377,994	1,028,093	1,246,593	985,237	FL	Monroe	3
271878669	69624	6,093,448	4,318,871	5,213,332	4,089,105	FL	Volusia	4
272270789	84132	117,463,323	97,689,076	114,414,843	95,886,017	NC	New Hanover	2
272276508	84351	60,624,055	47,881,395	59,072,188	47,197,820	SC	Charleston	2
270814229	30183	4,333,674	3,566,913	4,333,674	3,566,913	FL	Collier	1

EventID	Year	GU_Loss_wDS	GR_Loss_wDS	GU_Loss_xDS	GR_Loss_xDS	LandfallState	LandfallCounty	SS_Intensity
270912751	33842	509,236,873	427,194,675	459,811,402	396,484,521	SC	Horry	2
271642828	60890	2,341,981,814	2,152,971,760	2,081,495,810	1,984,635,586	NC	Brunswick	4
271928432	71473	97,566,606	80,940,756	97,566,606	80,940,756	NC	Pender	1
271994861	73919	868,132	748,092	868,132	748,092	NC	Dare	1
271301958	48276	12,616,001	11,163,375	12,616,001	11,163,375	NC	Dare	1
270092991	3457	2,237,524	1,892,532	2,180,530	1,881,947	VA	Accomack	2
271399759	51893	14,504,828	11,570,301	14,504,828	11,570,301	FL	Miami-Dade	1
271323119	49069	233,239,158	175,901,922	189,530,855	156,092,471	GA	McIntosh	4
272002033	74190	1,837,384	1,275,903	1,442,220	1,196,556	NY	Nassau	3
270232455	8613	820,324	475,293	709,613	398,053	AL	Baldwin	1
270706256	26169	1,888,682	1,443,002	1,888,682	1,443,002	FL	Miami-Dade	2
271473217	54623	116,606,288	96,788,015	116,606,288	96,788,015	NC	Carteret	1
271568083	58125	270,067,995	187,324,926	201,924,888	164,237,132	FL	Lee	4
272166378	80274	59,907,596	49,127,642	59,907,596	49,127,642	NC	Carteret	1
272246522	83242	120,460,003	96,562,243	117,362,674	95,554,928	SC	Charleston	2
272370811	87839	36,029	5,636	36,029	5,636	FL	Bay	3
270685271	25402	28,319,850	22,017,694	28,319,850	22,017,694	NC	Carteret	1
271497797	55541	25,424,213	22,080,490	23,786,900	21,368,513	NC	Dare	2
271907180	70689	182,358,330	135,505,174	146,011,725	120,640,796	FL	Sarasota	1
272407283	89190	16,536,323	12,208,854	16,536,323	12,208,855	NC	Carteret	1
272694801	99819	1,408,519	693,974	1,408,519	693,974	FL	Palm Beach	1
270167651	6200	1,905,309	958,400	1,559,302	775,221	FL	Sarasota	2
270269881	9994	953,867	767,489	953,867	767,489	FL	Brevard	1
271912910	70905	19,085,822	16,740,413	18,600,158	16,618,159	MA	Barnstable	2
271950403	72277	3,558,123	2,863,046	3,558,123	2,863,046	SC	Beaufort	1
272301569	85289	60,582,654	47,524,469	55,019,676	45,205,152	FL	Brevard	1
272461807	91202	86,922,261	71,522,662	86,922,261	71,522,662	FL	Brevard	1
270249877	9265	182,087,074	158,314,613	182,087,074	158,314,613	NC	Carteret	2
270299599	11115	103,439,960	87,117,678	103,439,960	87,117,678	SC	Horry	2
270654865	24279	2,884,895	2,522,021	2,884,895	2,522,021	NC	Hyde	1
270792716	29399	54,931,075	43,703,377	54,931,075	43,703,377	SC	Charleston	1
271345086	49880	12,014,533	9,135,856	12,014,533	9,135,856	NC	Onslow	1
272143778	79437	1,263,330	986,077	1,263,330	986,077	SC	Georgetown	1
272678810	99234	305,053,954	255,007,313	305,053,954	255,007,313	NC	Carteret	2
270643274	23857	89,188,110	76,125,473	77,693,693	69,805,441	FL	Broward	3
272094311	77603	17,854,226	13,788,674	17,854,226	13,788,674	SC	Charleston	3
272452670	90859	168,338,774	131,503,697	142,298,473	117,094,414	FL	St. Lucie	2
272530166	93736	941,316,617	875,369,753	930,347,998	866,814,400	NC	Dare	3
272685391	99478	128,280,103	105,151,762	126,811,923	104,328,509	NC	Carteret	2
270526629	19525	30,937,351	24,398,357	29,202,772	23,697,617	NC	Carteret	1
270624533	23162	30,560,188	24,208,476	30,560,188	24,208,476	SC	Charleston	3
271113504	41312	159,368,625	137,250,237	159,368,625	137,250,237	NC	Carteret	2
271247959	46274	44,669,385	36,694,285	44,669,385	36,694,285	NC	Hyde	2
271793747	66497	26,475,922	21,129,161	26,475,922	21,129,161	SC	Charleston	1
272674007	99054	126,603,386	103,436,420	123,310,941	101,438,649	NC	Carteret	2
270708311	26242	35,441,733	32,289,586	35,441,733	32,289,586	NC	Dare	3
271128330	41856	98,273,491	74,040,699	79,201,292	66,288,316	FL	Pasco	2
271887014	69924	49,794,568	39,037,039	46,984,708	37,677,570	NC	Pender	1
272504454	92769	12,631,835	10,827,809	12,034,580	10,719,846	NY	Suffolk	1
270193044	7153	189,345,690	158,819,339	189,345,690	158,819,339	NC	Brunswick	2
271032186	38296	209,833	142,698	189,804	124,764	FL	Manatee	2
271564833	58009	59,214,744	48,333,116	56,391,559	46,972,458	NC	Brunswick	1
272015743	74698	1,105,009	907,999	1,105,009	907,999	NC	Dare	1
270534427	19804	42,403,873	34,551,406	42,403,873	34,551,408	FL	Brevard	1
271413907	52416	243,356	177,365	243,356	177,365	NC	Dare	1
271716410	63632	20,744,653	15,953,071	20,744,653	15,953,072	SC	Charleston	1
270609912	22611	473,421,422	412,442,813	461,079,232	403,993,733	SC	Georgetown	2
271277988	47389	351,157,712	313,591,054	351,157,712	313,591,055	FL	Volusia	2
270372779	13815	32,625,816	29,162,243	32,625,816	29,162,243	NC	Hyde	1
272253940	83518	215,151,068	158,618,539	166,026,187	135,811,130	NC	Carteret	2
270046309	1716	28,710,940	23,975,172	28,710,940	23,975,172	SC	Horry	1
270444455	16487	27,335,847	22,416,078	27,335,847	22,416,078	NC	Carteret	1
271937764	71812	65,925,221	56,012,176	65,925,221	56,012,177	NC	Carteret	1
272070999	76746	32,136,832	26,513,907	32,136,832	26,513,907	NC	Carteret	2
270105233	3908	52,300,701	42,143,865	50,215,096	41,101,291	NC	Onslow	1
271070912	39729	811,462	580,314	811,462	580,314	FL	Okaloosa	3
271301675	48264	48,698,559	39,545,089	46,766,006	38,666,160	FL	Miami-Dade	1
271638524	60728	450,744	289,568	407,770	260,128	LA	Lafourche	3
270554774	20562	465,457,830	432,810,990	427,933,724	402,536,581	NC	Hyde	3
271632321	60497	306,012	150,115	306,012	150,115	LA	Iberia	3
272386932	88439	11,067,697	8,933,991	11,067,697	8,933,991	NC	Carteret	1

EventID	Year	GU_Loss_wDS	GR_Loss_wDS	GU_Loss_xDS	GR_Loss_xDS	LandfallState	LandfallCounty	SS_Intensity
272171711	80475	120,016,925	102,150,153	120,016,925	102,150,153	NC	Brunswick	1
272205253	81712	21,329,073	15,380,845	18,045,417	14,491,597	GA	Chatham	4
272242230	83083	13,040,704	11,599,023	13,040,704	11,599,023	NC	Dare	1
272413142	89404	37,826,009	32,848,121	35,709,600	32,021,310	NC	Hyde	1
270026086	973	28,553,787	24,325,697	28,553,787	24,325,698	FL	Monroe	1
271834267	67989	47,234,507	39,247,385	47,234,507	39,247,385	FL	Martin	1
271144060	42439	165,095,510	138,899,430	165,095,510	138,899,430	FL	Collier	1
271447681	53669	25,960,173	20,256,701	25,960,173	20,256,701	SC	Charleston	2
272628501	97370	14,980,827	13,432,045	14,980,827	13,432,045	NC	Dare	2
270165848	6133	2,414,182	1,713,001	2,032,737	1,632,453	FL	Indian River	3
270183893	6806	8,031,723	6,855,719	8,031,723	6,855,719	NC	Dare	1
270564490	20930	4,171,469	3,476,970	4,171,469	3,476,970	NC	Brunswick	1
270806716	29906	1,096,060	911,018	1,096,060	911,018	NC	Dare	3
271422271	52732	3,395,254	2,265,980	2,767,930	2,082,463	FL	Escambia	2
272168590	80356	519,203,122	458,159,883	513,077,569	453,914,828	NC	Carteret	3
272497717	92523	1,710,442,254	1,478,624,538	1,207,789,866	1,118,128,240	FL	Sarasota	4
270681780	25274	45,842,765	36,497,086	45,842,765	36,497,086	NC	Carteret	1
271590672	58967	50,886,714	46,143,008	50,886,714	46,143,008	NC	Dare	1
270112922	4195	22,627,920	19,467,257	22,627,920	19,467,258	NC	Hyde	1
271697387	62914	34,709,790	26,073,089	25,397,900	22,845,244	FL	Monroe	2
272372819	87912	462,129,002	399,781,769	401,601,751	358,950,281	FL	Collier	3
270513762	19053	19,801,853	15,099,929	18,224,250	14,562,506	FL	Levy	2
270621953	23063	608,398,779	573,858,935	608,398,779	573,858,935	NC	Hyde	4
271345380	49891	22,386,212	16,459,407	19,295,702	15,702,762	FL	Pasco	2
270515560	19120	9,506,693	8,344,206	9,506,693	8,344,206	NC	Hyde	1
272173586	80546	596,860	478,164	596,860	478,164	FL	Duval	4
272388578	88497	302,137,329	269,937,534	298,635,661	267,459,076	SC	Georgetown	2
272673706	99043	2,615,117	2,100,119	2,615,117	2,100,119	NC	Hyde	1
270029949	1113	282,126,157	249,369,821	282,126,157	249,369,822	NC	Brunswick	1
270172230	6368	1,325,894	904,414	1,325,894	904,414	FL	Monroe	1
270191042	7078	26,058,940	20,476,432	26,058,940	20,476,432	NC	Carteret	1
270661030	24504	2,708,372	2,378,984	2,708,372	2,378,984	NC	Dare	1
270833241	30890	35,250,440	29,803,612	32,704,390	28,899,432	NC	Hyde	1
271059578	39315	1,260,188	886,757	1,210,536	869,490	LA	Vermilion	1
271911798	70864	1,485,958	1,048,979	1,280,475	984,746	SC	Charleston	1
271926564	71408	134,117,577	119,671,343	134,117,577	119,671,343	NC	Hyde	2
270137881	5112	28,337,330	22,741,465	28,337,330	22,741,466	SC	Georgetown	1
270527019	19540	462,056	347,638	462,056	347,638	NC	Carteret	1
270872096	32335	676,590	458,862	676,590	458,862	SC	Beaufort	1
270243504	9024	25,903,346	23,139,325	25,903,346	23,139,325	NC	Hyde	1
270317625	11784	10,756,367	8,803,354	10,756,367	8,803,354	NC	Carteret	1
271169099	43366	275,136,684	249,402,959	268,057,201	244,237,077	NC	Dare	2
271207136	44764	35,221,548	31,461,622	35,221,548	31,461,622	NC	Dare	1
271082756	40163	60,819,792	47,832,887	54,330,521	45,189,091	FL	Monroe	3
271201729	44571	1,404,192,004	1,174,315,103	1,126,190,211	993,588,098	NC	Onslow	3
270011949	449	411,437	348,584	411,437	348,584	NC	Dare	1
271529207	56701	1,054,490,566	898,722,282	862,903,774	781,751,948	FL	Citrus	3
271586845	58829	19,777,584	17,908,646	19,777,584	17,908,646	NC	Dare	1
270608402	22554	18,574,060	14,311,461	15,592,380	13,786,635	FL	Indian River	1
270849360	31498	21,244,837	17,269,584	21,244,837	17,269,584	SC	Horry	1
270922106	34194	3,217,668	2,788,212	3,217,668	2,788,212	NC	Dare	1
270998930	37063	45,314,498	41,140,940	45,314,498	41,140,940	NC	Dare	2
271460064	54129	90,006,849	75,389,302	74,620,327	67,655,553	NC	Dare	1
271524188	56515	302,634,623	259,696,318	294,776,236	254,518,511	SC	Horry	2
271860912	68977	3,246,707	2,673,129	3,093,069	2,634,208	NC	Dare	1
272247424	83276	77,211,951	65,887,612	68,385,637	61,215,298	FL	Collier	3
270818232	30332	1,201,279,175	1,024,236,257	849,782,481	771,046,627	FL	Pinellas	4
271789505	66344	32,763,952	25,671,687	32,393,700	25,538,176	GA	Chatham	3
271993478	73866	37,181	10,965	36,759	10,698	FL	Taylor	1
272312937	85714	320,388,014	286,168,292	320,388,014	286,168,292	NC	Brunswick	1
270197938	7337	63,916,122	52,639,831	63,916,122	52,639,832	NC	New Hanover	1
270711571	26368	3,153,125	2,178,633	3,153,125	2,178,633	SC	Charleston	1
271002032	37179	461,827,194	380,374,392	427,852,042	361,287,644	SC	Horry	3
271661702	61593	655,097,816	575,768,628	617,217,621	548,854,417	NC	Pender	2
272374599	87980	1,394,779	866,836	1,180,926	779,371	SC	Beaufort	2
271024953	38020	358,355	199,077	358,355	199,077	FL	Volusia	1
271034903	38397	52,023	27,084	52,023	27,084	FL	Flagler	3
271293211	47948	881,107	541,956	729,073	473,270	FL	Miami-Dade	3
271401950	51967	7,220,447	5,583,298	6,878,886	5,481,923	FL	Santa Rosa	3
272646069	98018	3,313,205	2,532,543	3,313,205	2,532,543	NC	Carteret	1
270927385	34392	2,291,164,579	2,054,574,285	1,937,340,687	1,802,226,068	NC	Brunswick	3

EventID	Year	GU_Loss_wDS	GR_Loss_wDS	GU_Loss_xDS	GR_Loss_xDS	LandfallState	LandfallCounty	SS_Intensity
270941090	34905	898,924,342	793,364,226	854,628,133	761,828,706	NC	New Hanover	2
271144457	42454	363,364,528	299,076,968	297,873,806	259,694,849	FL	Collier	4
271612084	59749	120,343,203	112,697,762	120,343,203	112,697,762	NC	Dare	4
271772335	65712	216,394,012	180,144,328	216,394,012	180,144,328	NC	New Hanover	2
272154679	79835	16,180,763	12,597,208	13,939,454	11,666,638	NC	Hyde	1
271220716	45272	12,892,635	9,795,068	10,884,878	9,366,073	NC	Hyde	1
271238674	45935	289,833,471	258,066,725	289,833,471	258,066,725	NC	Onslow	3
271367287	50698	46,190,293	35,801,089	46,190,293	35,801,090	NC	Carteret	1
271508108	55915	20,177,906	17,963,524	20,177,906	17,963,524	NC	Dare	1
272011404	74539	752,321,441	679,527,439	667,728,014	614,343,119	NC	Carteret	3
271221503	45301	183,909,546	150,833,846	183,909,546	150,833,846	NC	Carteret	2
271461260	54174	1,042,736,734	952,432,220	956,489,856	886,836,468	SC	Horry	3
271985247	73569	14,829,982	10,873,556	11,530,464	10,254,742	FL	St. Lucie	2
270524196	19437	1,022,765	716,837	929,589	673,712	LA	Terrebonne	4
271279989	47463	69,074,917	54,856,789	69,074,917	54,856,789	FL	Taylor	3
271903183	70539	2,151,412,731	1,915,616,252	1,921,472,853	1,795,747,086	NC	Brunswick	4
270798702	29616	620,092	414,495	538,431	393,830	MA	Barnstable	4
271424674	52821	249,868,126	215,106,001	222,806,233	196,687,967	SC	Charleston	4
271392727	51635	88,382,126	73,194,042	88,382,126	73,194,042	NC	New Hanover	1
271441713	53450	114,736	55,432	104,847	48,105	LA	St. Mary	2
272338937	86675	1,355,625,569	1,200,456,849	1,183,606,436	1,077,259,835	NC	Carteret	4
272619215	97025	309,229,489	261,486,963	279,236,679	242,004,287	NC	Brunswick	2
270092884	3454	537,324,934	453,175,921	506,513,279	433,498,958	NC	Carteret	3
270400136	14839	4,915,599	3,752,396	4,915,599	3,752,396	NC	Carteret	1
270810455	30043	15,263,259	10,102,818	11,365,653	9,464,041	SC	Beaufort	5
270926686	34365	44,404	12,627	39,851	9,585	NY	Suffolk	3
272381720	88244	18,594,125	14,281,052	18,594,125	14,281,053	GA	Chatham	1
272534499	93892	7,442,905	6,525,303	7,442,905	6,525,303	NC	Dare	3
270370646	13740	45,561,940	38,042,726	45,561,940	38,042,726	NC	Carteret	1
271293925	47973	95,470,147	79,733,606	95,470,147	79,733,607	SC	Horry	1
271742268	64591	584,442	266,665	584,442	266,665	SC	Charleston	1
271992577	73833	62,552,398	51,263,345	62,552,398	51,263,345	NC	Brunswick	1
272583959	95708	1,634,574	1,306,441	1,634,574	1,306,441	FL	Lee	1
270651294	24146	421,931,284	373,269,862	369,286,050	336,354,035	NY	Suffolk	2
271724416	63928	457,896	348,088	457,896	348,088	GA	McIntosh	1
272214128	82035	267,951,375	215,112,641	235,104,400	197,192,676	FL	Collier	3
270481292	17849	8,209,678	6,611,683	7,463,401	6,457,795	NY	Suffolk	3
270791995	29374	91,361,586	81,319,109	91,361,586	81,319,109	NC	Hyde	2
271649054	61119	71,567,758	66,499,486	71,567,758	66,499,486	NC	Dare	3
271711558	63448	330,456,554	273,971,379	314,489,391	264,256,838	SC	Charleston	2
270299802	11122	73,294,676	61,667,841	73,294,676	61,667,841	NC	Onslow	1
272114829	78355	169,327,941	149,879,511	167,393,822	148,572,110	NC	Hyde	3
270206220	7644	1,275,646,666	1,138,743,694	960,445,865	928,898,856	NC	Hyde	4
270845651	31362	10,440,959	9,249,624	10,440,959	9,249,624	NC	Dare	3
271142864	42394	4,818	1,660	4,435	1,535	AL	Mobile	4
272107518	78083	68,724,154	53,240,085	65,448,020	52,190,094	SC	Beaufort	2
272546454	94336	3,526,221	2,715,379	3,526,221	2,715,380	FL	Pasco	2
271596509	59183	7,268,288	5,674,828	7,268,288	5,674,829	SC	Charleston	1
271627933	60334	23,526,573	18,995,899	23,526,573	18,995,899	SC	Beaufort	1
271906572	70666	40,615,155	31,881,216	40,615,155	31,881,217	SC	Beaufort	1
270002991	114	193,964,511	158,660,555	179,805,382	151,016,268	NC	Brunswick	1
270518487	19228	11,580,163	9,305,888	11,580,163	9,305,888	GA	Glynn	1
270535328	19837	23,060,474	18,949,253	23,060,474	18,949,253	SC	Charleston	1
271070011	39696	3,537,912	2,657,626	3,149,766	2,537,152	FL	Sarasota	1
271373206	50915	20,147,518	17,756,290	20,147,518	17,756,290	NC	Hyde	2
271679538	62256	1,693,970	1,271,089	1,539,914	1,222,894	FL	Miami-Dade	2
271687559	62550	11,728,594	9,680,927	11,728,594	9,680,927	SC	Horry	1
271933036	71645	459,946,886	401,815,691	388,796,522	350,566,535	FL	Levy	3
270348689	12936	7,499,758	5,698,386	7,499,758	5,698,386	FL	Miami-Dade	1
270494989	18351	166,184	106,178	166,184	106,178	FL	Palm Beach	1
272238359	82936	926,435	492,376	666,031	336,022	LA	Plaquemines	4
272333749	86481	42,176,938	34,919,607	42,176,938	34,919,609	NC	Brunswick	1
271473332	54627	10,544,622	8,653,992	10,544,622	8,653,992	FL	Monroe	1
271734132	64280	290,250,622	271,354,178	286,948,050	268,755,667	NC	Dare	2
270555839	20602	1,270,851	890,559	1,220,794	870,193	FL	St. Lucie	1
270314829	11679	1,487,234	1,262,758	1,487,234	1,262,758	NC	Hyde	3
270754469	27963	115,435	64,778	115,435	64,778	NY	Suffolk	1
270945709	35082	231,445	162,091	231,445	162,091	SC	Beaufort	1
271020297	37852	295,399,987	255,343,395	283,478,287	247,406,071	SC	Georgetown	2
271088518	40383	10,397,641	8,093,488	10,397,641	8,093,488	SC	Georgetown	1
271283939	47608	735,084	465,760	561,199	417,424	FL	Broward	4

EventID	Year	GU_Loss_wDS	GR_Loss_wDS	GU_Loss_xDS	GR_Loss_xDS	LandfallState	LandfallCounty	SS_Intensity
271718671	63717	181,828,541	159,172,342	181,828,541	159,172,342	NC	Hyde	2
271940009	71891	232,880,501	200,138,609	232,880,501	200,138,609	NC	Pender	2
272261989	83807	27,630,385	24,977,112	27,630,385	24,977,112	NC	Dare	3
270877836	32546	1,626,041	1,410,647	1,626,041	1,410,647	NC	Dare	1
271093479	40572	36,019,222	29,156,350	36,019,222	29,156,350	SC	Charleston	2
271337111	49589	296,026,654	245,589,464	257,856,973	221,551,450	FL	Pasco	4
271536010	56953	3,483,064	2,022,940	2,492,615	1,542,542	FL	Monroe	3
270065267	2419	667,356,249	598,855,212	659,522,518	593,128,408	NC	Carteret	3
271137963	42210	475,642,032	390,153,187	448,662,935	374,864,775	SC	Charleston	3
271895689	70249	1,073,924,568	913,040,949	827,303,339	740,699,005	FL	Collier	4
270450142	16702	937,272,266	893,603,363	926,422,332	886,486,554	NC	Hyde	3
270454878	16876	601,604,798	528,600,939	585,853,065	517,283,677	NC	Brunswick	2
270763843	28314	487,370,928	433,087,717	487,370,928	433,087,717	NC	Carteret	2
270806411	29896	53,698,513	46,016,936	53,698,513	46,016,936	NC	Dare	2
271440632	53409	915,892	661,440	892,579	650,120	FL	Bay	3
272002335	74202	4,011,262	3,224,733	4,011,262	3,224,733	SC	Beaufort	1
272184133	80944	105,972,684	84,345,572	101,761,323	83,013,144	SC	Charleston	2
270553284	20506	450,139,708	359,139,065	356,769,111	306,247,401	NC	Brunswick	2
270597135	22142	72,058,276	52,336,639	60,915,122	48,959,657	GA	McIntosh	4
272590213	95933	125,139,776	116,629,804	125,139,776	116,629,804	NC	Dare	1
271032962	38327	2,263,662	1,743,058	2,263,662	1,743,058	SC	Charleston	1
271080057	40064	1,043,978,352	992,701,277	866,961,808	845,750,281	NC	Dare	4
271234870	45794	31,398,647	26,252,221	31,398,647	26,252,221	SC	Charleston	1
270610302	22626	6,603,367	5,294,453	6,603,367	5,294,453	SC	Charleston	1
271280207	47471	606,334,955	527,356,504	465,458,875	430,140,011	NC	Carteret	4
271321442	49005	421,552,634	402,167,166	421,552,634	402,167,166	NC	Hyde	3
271591455	58998	471,094,822	388,043,103	432,825,265	365,601,311	FL	Collier	4
272121587	78611	42,098	23,636	37,306	20,866	FL	Miami-Dade	1
270871484	32313	345,316	182,633	267,508	129,333	FL	Franklin	1
271652026	61233	19,078,375	15,855,911	17,137,278	15,314,160	NY	Suffolk	2
272643835	97938	1,755,151,555	1,523,608,040	1,470,251,465	1,329,777,862	NC	Hyde	4
270065477	2426	484,063,749	422,722,201	484,063,749	422,722,201	NC	Onslow	2
270970747	36004	5,023,856	3,129,505	3,848,271	2,814,808	FL	Broward	2
271656396	61396	29,656,301	23,806,505	29,656,301	23,806,505	NC	Onslow	1
271656504	61400	477,052,154	436,974,793	442,047,490	409,793,336	NC	Hyde	3
271860995	68980	248,976,418	208,894,369	246,080,745	207,156,104	NC	Onslow	2
272204119	81673	1,170,263	780,419	1,170,263	780,419	FL	Franklin	1
272348283	87019	1,561,624,767	1,327,729,847	1,333,424,257	1,174,670,702	NC	Carteret	3
272669747	98899	320,351,370	282,817,807	320,351,370	282,817,807	NC	Carteret	2
272687843	99566	159,929,066	136,896,409	158,101,176	135,759,838	SC	Charleston	2
270044568	1655	87,620,079	73,638,168	87,620,079	73,638,168	FL	Collier	3
270384103	14237	3,984,019	3,390,479	3,882,726	3,364,461	NC	Hyde	1
270461309	17111	4,213,344	3,678,660	4,213,344	3,678,660	NC	Dare	1
270842182	31230	1,035,521,427	907,604,678	931,585,926	833,755,288	NC	Carteret	3
271223522	45376	36,931,744	32,965,042	36,931,744	32,965,042	NC	Dare	1
271972079	73088	553,929,247	508,550,389	553,929,247	508,550,390	SC	Horry	2
272323867	86113	379,488,483	305,043,696	342,631,886	283,825,024	SC	Charleston	3
272282314	84567	9,122,820	7,258,093	8,890,324	7,192,615	FL	Monroe	4
272457406	91033	760,778	641,793	760,778	641,793	NC	Dare	1
271535692	56942	7,014,760	6,158,127	7,014,760	6,158,127	NC	Dare	1
270170438	6301	195,917	120,107	172,977	105,518	FL	Miami-Dade	3
270267731	9918	131,181,926	121,122,500	131,181,926	121,122,500	NC	Dare	1
271159745	43016	6,438,189	4,719,710	6,438,189	4,719,710	NC	Carteret	1
271458319	54062	2,454,644	2,141,384	2,454,644	2,141,384	NC	Dare	1
271562213	57913	34,157,614	30,131,479	34,157,614	30,131,479	NC	Carteret	1
272109425	78155	2,630,673	1,707,619	1,982,785	1,566,078	FL	Sarasota	3
272270686	84128	271,244,595	226,402,312	268,142,441	224,662,747	NC	Brunswick	2
272324882	86149	3,522,853	2,551,087	3,355,414	2,469,476	SC	Beaufort	1
272436591	90263	352,865,746	301,982,295	308,138,058	272,030,539	NC	Carteret	2
271384344	51330	11,403,559	9,585,847	11,403,559	9,585,847	FL	Collier	2
272181925	80861	344,966,592	278,653,752	328,375,493	269,526,399	SC	Charleston	3
271002025	37179	89,622,490	80,158,753	83,111,518	76,384,967	NC	Dare	1
272135395	79128	122,150,554	103,566,140	122,150,554	103,566,140	FL	Monroe	2
270275869	10216	184,717,776	149,515,659	182,608,325	148,370,177	SC	Horry	3
270474408	17599	58,981,385	45,857,217	50,316,160	41,360,666	FL	Miami-Dade	3
271005546	37308	52,742,627	42,425,055	52,742,627	42,425,056	SC	Charleston	1
271169317	43374	919,301	778,883	919,301	778,883	NC	Dare	1
271348546	50004	64,445,432	53,091,458	50,349,613	45,991,646	NC	Dare	1
271308403	48520	59,190,308	50,627,307	59,190,308	50,627,307	NC	Carteret	1
271350138	50063	649,736	339,108	571,201	293,236	FL	Duval	3
272359513	87428	118,585,319	98,827,246	113,850,073	96,407,511	FL	Monroe	1

EventID	Year	GU_Loss_wDS	GR_Loss_wDS	GU_Loss_xDS	GR_Loss_xDS	LandfallState	LandfallCounty	SS_Intensity
271835101	68018	410,105	310,075	410,105	310,075	SC	Charleston	1
270353254	13101	23,398,257	20,590,513	23,398,257	20,590,513	NC	Hyde	1
270631309	23415	21,664,471	17,378,306	21,664,471	17,378,306	SC	Charleston	1
271318350	48888	495,349	405,517	475,822	402,436	NY	Suffolk	2
271534719	56905	4,210,509	3,443,404	4,210,509	3,443,404	SC	Charleston	1
272432775	90124	4,716,331	3,653,570	4,716,331	3,653,570	SC	Charleston	1
270755863	28015	1,417,856,352	1,303,410,906	1,311,410,414	1,220,131,801	NC	Carteret	3
270761466	28223	31,361,788	24,861,894	31,007,764	24,747,279	SC	Charleston	1
270947794	35160	14,497,289	12,845,430	14,497,289	12,845,430	NC	Dare	2
271080568	40082	459,827,943	403,494,379	425,697,674	379,874,812	SC	Georgetown	2
272528676	93680	6,543,731	5,697,712	6,543,731	5,697,712	NC	Dare	1
271696887	62895	2,163,160,464	1,947,998,709	1,874,566,898	1,740,757,798	SC	Horry	3
271771709	65690	8,003,707	5,142,357	7,091,225	4,764,323	FL	Indian River	3
271977487	73285	11,069	4,802	9,656	4,145	MS	Harrison	4
270042230	1570	174,784,312	148,834,677	174,784,312	148,834,678	NC	Brunswick	1
270277581	10279	80,223,037	59,584,943	71,036,467	56,865,658	SC	Beaufort	2
271165875	43242	11,850,175	7,944,494	9,101,714	7,452,734	FL	Miami-Dade	4
271682343	62360	41,273,544	33,286,593	41,273,544	33,286,593	NC	Carteret	1
272261691	83797	20,162,811	16,438,144	20,162,811	16,438,144	SC	Beaufort	2
272680308	99291	22,541,539	17,836,930	19,150,760	17,095,540	VA	Northampton	3
270280319	10377	5,970,340	4,458,843	5,686,987	4,356,576	FL	Monroe	2
270605323	22437	241,243,017	161,972,901	182,792,873	146,721,809	FL	Levy	3
272130963	78963	299,587,873	272,419,702	299,587,873	272,419,702	FL	Volusia	1
272221034	82292	1,578,447	741,910	1,560,587	730,015	LA	Terrebonne	3
270782144	29011	21,216,528	16,833,049	21,216,528	16,833,049	NC	Pender	1
270864113	32034	5,025,133	3,275,211	4,007,018	2,985,615	FL	Miami-Dade	2
271172441	43488	128,003,383	118,457,047	128,003,383	118,457,047	NC	Dare	1
271288975	47793	109,633,960	100,737,128	109,633,960	100,737,128	NC	Hyde	1
271397540	51811	57,055,954	45,286,032	57,055,954	45,286,032	NC	Onslow	1
271662168	61613	30,749,336	20,025,716	23,358,333	18,901,429	FL	Indian River	4
272680988	99318	509,337	403,959	468,834	397,606	NJ	Atlantic	1
270916437	33981	2,937,767	2,206,245	2,937,767	2,206,245	NC	Pender	1
272220140	82259	57,149,217	49,616,716	57,149,217	49,616,716	NC	Dare	1
271332144	49400	17,061,331	13,927,555	17,061,331	13,927,555	FL	Miami-Dade	1
272320467	85987	3,037,741	2,501,123	2,894,239	2,468,653	FL	St. Johns	1
272444345	90549	16,168,362	12,562,153	16,168,362	12,562,153	SC	Beaufort	2
270959800	35607	9,141,467	7,459,224	9,141,467	7,459,224	NC	Carteret	1
271575122	58385	1,752,353	1,449,795	1,707,613	1,440,854	MA	Barnstable	3
272268436	84041	23,096,462	18,057,693	23,096,462	18,057,693	SC	Beaufort	1
272559757	94821	1,971,915	1,721,716	1,971,915	1,721,716	NC	Dare	1
271163170	43141	266,200	155,510	199,317	131,076	FL	Miami-Dade	4
271345567	49899	189,481,043	160,032,602	184,514,602	156,630,619	NC	Carteret	3
272172211	80494	481,012,119	430,567,835	481,012,119	430,567,835	NC	Carteret	3
272299561	85215	427,970	270,117	427,970	270,117	SC	Beaufort	1
270783702	29066	248,893	192,568	248,893	192,568	NC	Dare	1
270838966	31111	412,818,384	361,726,885	408,011,320	358,395,407	NC	Carteret	2
270934882	34674	47,834,430	38,751,903	47,834,430	38,751,903	NC	Carteret	1
271801165	66773	23,591,408	18,983,700	23,591,408	18,983,700	NC	New Hanover	1
272540767	94121	84,907,722	71,009,334	84,907,722	71,009,334	SC	Horry	1
272612981	96794	6,119,880	3,776,269	4,397,435	3,421,832	FL	Lee	4
270690608	25599	474,492	348,152	474,492	348,152	FL	Gulf	2
270704754	26113	4,054,423,676	3,463,763,287	2,981,509,717	2,785,138,033	FL	Sarasota	4
271175089	43583	2,328,620	1,631,570	2,328,620	1,631,570	FL	Walton	3
271806484	66971	1,512,228	1,247,821	1,512,228	1,247,821	FL	Monroe	2
270223715	8289	27,186,550	18,831,046	21,979,245	17,484,424	FL	Miami-Dade	4
271397139	51797	206,513	156,262	206,513	156,262	NC	Dare	1
272409479	89273	983,606,564	892,737,343	909,750,229	837,707,812	NC	Carteret	4
270074562	2771	382,042,847	360,286,390	353,919,558	338,000,392	NC	Dare	3
271706488	63255	68,307,531	54,080,269	68,307,531	54,080,270	SC	Charleston	2
272333256	86462	105,376,389	78,061,396	85,010,738	69,132,228	NC	Carteret	1
272336220	86574	50,105,008	40,472,784	46,469,824	38,738,169	FL	Collier	3
272339726	86704	18,312,370	16,213,964	18,312,370	16,213,964	NC	Hyde	1
270395273	14655	207,546,563	167,931,536	173,747,710	148,620,530	NC	Brunswick	1
270604616	22412	30,053,544	24,865,539	30,053,544	24,865,539	FL	Collier	1
271240217	45989	75,114,139	64,267,021	65,463,914	59,596,007	RI	Washington	2
270389570	14445	250,009,684	214,782,878	250,009,684	214,782,878	NC	Brunswick	1
270756260	28030	41,325	18,830	36,303	15,215	NC	Dare	1
271673861	62042	1,103,256,931	960,902,370	994,190,423	883,570,805	NC	New Hanover	2
271964959	72825	95,733,026	75,354,599	91,930,807	74,119,262	SC	Charleston	2
272503961	92750	11,096,439	7,248,403	8,506,621	6,669,266	FL	Levy	2
270688457	25522	9,912,765	8,670,818	9,912,765	8,670,818	NC	Dare	2

EventID	Year	GU_Loss_wDS	GR_Loss_wDS	GU_Loss_xDS	GR_Loss_xDS	LandfallState	LandfallCounty	SS_Intensity
271988696	73694	9,938,080	8,663,791	9,938,080	8,663,791	FL	Monroe	1
270516955	19173	34,842,810	27,508,050	34,842,810	27,508,050	NC	Carteret	1
270702829	26042	3,347,051	2,641,429	3,347,051	2,641,429	SC	Georgetown	1
272350471	87101	14,023,681	8,584,175	10,074,449	7,822,784	FL	Miami-Dade	4
270896466	33243	2,048,361,574	1,863,539,742	1,813,526,030	1,696,563,850	SC	Horry	3
270978965	36315	666,281	485,476	666,281	485,476	SC	Beaufort	2
271009732	37464	617,993,940	498,498,248	484,029,018	417,781,456	GA	McIntosh	4
271647408	61061	18,946,006	13,504,525	16,578,434	12,764,534	FL	Okaloosa	4
272517925	93275	4,645,883	3,548,366	4,645,883	3,548,366	FL	Bay	2
271199338	44484	201,477,782	171,760,215	201,477,782	171,760,215	SC	Horry	2
271802576	66825	62,161,337	48,877,918	62,161,337	48,877,918	NC	Carteret	1
270044854	1665	46,153,031	42,089,374	46,153,031	42,089,374	NC	Dare	3
270653146	24216	161,553,100	124,496,456	140,117,293	114,791,553	FL	Brevard	3
272378835	88135	91,512,020	80,030,690	91,512,020	80,030,690	NC	Dare	2
272453781	90899	41,039,371	34,219,378	40,574,317	34,029,643	NC	Carteret	1
272638757	97753	1,376,527	808,609	1,251,021	729,653	LA	Terrebonne	4
270659121	24435	184,482,548	150,482,536	177,100,854	146,179,322	NC	Carteret	2
270754247	27956	4,150,243	3,616,018	4,150,243	3,616,018	NC	Dare	1
270874578	32428	116,669,430	96,365,341	110,021,338	92,317,454	NC	Carteret	3
271760037	65252	13,102,311	10,742,072	11,853,295	10,490,605	NJ	Monmouth	1
271774997	65807	3,631,035	2,194,482	3,028,913	1,896,346	FL	Miami-Dade	2
272490437	92252	28,718,562	24,865,696	28,718,562	24,865,696	NC	Carteret	1
272692162	99724	19,051,526	16,107,781	19,051,526	16,107,781	NC	Brunswick	1
270202312	7499	156,542,542	130,721,473	147,564,759	124,976,307	NC	Carteret	2
271233727	45753	16,745,432	13,292,039	16,745,432	13,292,039	NC	Carteret	1
271463377	54253	579,515,342	518,727,521	564,381,984	507,807,728	NC	Brunswick	3
271630751	60436	22,523,769	18,584,411	22,523,769	18,584,411	SC	Charleston	2
272123077	78667	783,709	605,756	783,709	605,756	FL	Franklin	2
272140108	79306	303,450,463	281,830,412	263,166,997	250,198,935	VA	Virginia Beach (	3
271640133	60787	1,245,506	977,798	1,245,506	977,798	NC	Dare	1
271720269	63777	2,320	511	2,293	502	AL	Baldwin	3
272197348	81430	15,909,076	13,251,736	15,909,076	13,251,736	NC	Brunswick	1
272256077	83595	37,717,522	31,673,916	37,717,522	31,673,916	NC	Dare	1
271319150	48918	652,061,565	562,650,276	625,243,584	544,562,536	NC	Onslow	3
272007351	74386	25,490,144	22,605,943	25,490,144	22,605,943	NC	Currituck	1
270132453	4913	101,722,675	82,174,452	97,646,068	79,976,708	FL	Collier	3
272158614	79979	76,995,734	62,191,769	76,995,734	62,191,769	SC	Charleston	2
270423530	15705	57,426,748	51,641,475	57,426,748	51,641,475	NC	Dare	1
271740571	64526	386,966,575	363,102,488	371,495,012	350,673,621	NC	Hyde	3
271414911	52453	7,314	2,898	7,314	2,898	LA	Terrebonne	2
270004986	189	5,369,760	3,865,038	5,369,760	3,865,038	FL	Santa Rosa	3
272656825	98421	720,347	368,017	720,347	368,017	SC	Charleston	1
270019668	735	34,506,488	27,963,924	34,506,488	27,963,925	FL	Dixie	1
270712564	26406	1,379,304	848,037	1,379,304	848,037	SC	Beaufort	1
271359549	50416	3,996,965	3,151,550	3,840,081	3,110,626	SC	Charleston	1
272240747	83027	127,752,825	100,152,374	122,669,411	97,989,845	SC	Georgetown	3
272363538	87573	320,089	218,970	320,089	218,970	FL	Volusia	2
272613981	96832	874,314,733	723,877,830	725,869,955	631,949,283	FL	Collier	3
271167144	43292	115,150,237	105,535,094	113,845,747	104,695,117	NC	Dare	1
271677761	62187	27,630,038	22,539,514	27,630,038	22,539,515	SC	Charleston	2
271808575	67050	1,390,154	1,099,561	1,390,154	1,099,561	SC	Charleston	1
272381617	88240	195,542,508	173,329,920	190,474,830	169,868,060	FL	Collier	1
270921705	34180	98,455	53,832	98,455	53,832	RI	Washington	2
272058132	76270	10,333,713	7,169,383	7,724,269	6,801,452	NY	Suffolk	4
272124566	78722	9,454,065	7,332,058	8,278,390	7,080,706	NC	Carteret	1
272375729	88020	247,998,365	201,969,483	238,066,306	196,174,496	SC	Charleston	3
271540448	57117	18,690	5,766	16,622	4,594	LA	Jefferson	4
272627676	97340	63,404	27,675	57,924	23,967	FL	Escambia	3
270012473	468	60,797,793	50,178,804	60,797,793	50,178,804	NC	Brunswick	1
272006488	74354	50,140,919	34,234,744	38,370,442	31,625,698	FL	Sarasota	1
272645572	98000	965,004	665,352	954,157	658,888	AL	Baldwin	4
272675207	99098	35,306,161	28,492,011	35,306,161	28,492,014	NC	New Hanover	1
270675657	25048	21,903,416	16,853,362	21,903,416	16,853,362	NC	Carteret	1
271429712	53005	27,075,177	21,831,349	26,006,309	21,392,465	NC	Carteret	1
271739108	64468	15,660,283	10,199,671	11,340,010	9,554,279	FL	Levy	3
272427531	89933	1,053,810	660,135	911,707	600,542	FL	Miami-Dade	3
272537032	93983	1,371,539	871,809	1,283,468	817,730	MS	Harrison	3
272543881	94237	16,794,774	12,448,543	14,584,923	11,678,779	FL	Lee	2
272649943	98166	199,099,490	170,477,369	199,099,490	170,477,369	SC	Horry	1
272653991	98316	49,134,987	43,392,590	46,792,930	42,156,695	NC	Hyde	1
270164233	6075	9,633,280	8,528,942	9,633,280	8,528,942	NC	Dare	1

EventID	Year	GU_Loss_wDS	GR_Loss_wDS	GU_Loss_xDS	GR_Loss_xDS	LandfallState	LandfallCounty	SS_Intensity
270161574	5978	290,257,849	238,931,105	290,257,849	238,931,105	NC	Carteret	3
271462169	54208	273,423	217,000	273,423	217,000	NC	Dare	1
270154770	5733	840,870,726	757,502,116	799,793,577	726,522,392	NC	Brunswick	2
270382019	14158	1,781,801	1,219,569	1,640,218	1,160,170	MS	Hancock	3
270848313	31461	678,417,995	596,444,918	644,914,233	572,707,201	NC	Carteret	3
271202652	44602	560,196,839	501,624,634	503,222,927	458,928,151	NC	Carteret	3
272686524	99516	150,802,547	123,986,040	150,802,547	123,986,040	NC	Onslow	2
270598340	22182	161,715,352	152,798,200	161,715,352	152,798,200	NC	Dare	4
270560722	20787	4,318,693	3,273,961	3,696,728	3,150,282	FL	Sarasota	3
271073792	39836	6,184,006,296	5,291,208,113	4,952,770,420	4,709,624,875	NC	Brunswick	4
271635231	60605	1,612,125,261	1,422,658,813	1,413,314,100	1,316,725,642	NC	Onslow	4
272367973	87735	2,344,135	1,393,017	2,251,463	1,334,081	FL	Okaloosa	3
270159786	5912	1,434,272	825,300	1,320,082	747,325	FL	Levy	1
271865304	69140	1,820,689	1,081,951	1,820,689	1,081,951	SC	Georgetown	1
271353544	50192	886	394	841	375	SC	Charleston	2
270456605	16940	23,583,906	19,235,374	23,583,906	19,235,374	FL	Citrus	1
271539009	57065	34,199,534	28,604,556	34,199,534	28,604,556	SC	Horry	1
272053574	76096	4,182,189	3,507,137	3,914,315	3,455,687	VA	Northampton	2
272535710	93935	15,097,345	12,372,462	15,097,345	12,372,462	NC	Hyde	1
270554285	20542	184,912,849	137,064,839	158,026,937	126,738,991	FL	Palm Beach	3
270576247	21369	247,960,292	216,362,740	247,960,292	216,362,740	NC	Carteret	3
272248096	83302	29,027,123	21,474,938	26,367,230	20,538,311	GA	Chatham	2
270353767	13121	3,565,772	2,537,548	3,565,772	2,537,548	SC	Charleston	1
271651721	61223	31,720,180	25,135,040	29,681,526	24,417,597	FL	Lee	1
272082830	77178	186,344,879	173,693,884	186,344,879	173,693,884	NC	Dare	1
270324166	12027	108,097	32,371	102,021	29,175	AL	Baldwin	3
272051015	76005	98,721,219	78,835,567	96,181,821	77,563,224	SC	Charleston	2
271523122	56474	243,610	148,631	243,610	148,631	SC	Charleston	1
271494890	55434	299,298	243,271	299,298	243,271	NC	Dare	1
272180019	80790	581,739	454,823	581,739	454,823	FL	Bay	2
272254055	83522	29,642,859	26,119,216	29,642,859	26,119,217	NC	Currituck	1
272350085	87085	19,093,997	17,074,116	19,093,997	17,074,116	NC	Dare	1
270339895	12607	4,782,822	2,758,693	3,559,982	2,253,314	FL	Lee	3
270996156	36956	942,795,034	844,845,562	895,934,963	810,200,787	NC	Carteret	3
272387844	88471	2,969,295	2,084,396	2,755,317	1,990,524	FL	Taylor	1
272557728	94748	73,880,961	60,993,286	73,880,961	60,993,286	SC	Horry	1
270131238	4868	207,720,153	181,041,567	207,720,153	181,041,567	NC	Carteret	2
270376843	13963	21,064,426	16,864,260	21,064,426	16,864,260	NC	Onslow	1
270700247	25946	409,579,731	368,412,182	409,579,731	368,412,182	NC	Carteret	3
270948307	35180	19,294,679	14,629,727	19,294,679	14,629,727	SC	Charleston	2
271683522	62399	18,068,692	13,879,741	16,513,515	13,500,371	FL	Pasco	1
272306636	85480	1,110,255,019	955,456,456	948,241,106	849,298,324	NC	New Hanover	4
272636724	97678	1,165,002	828,403	1,065,177	790,395	FL	Pasco	1
271062621	39428	32,406,314	24,462,222	29,100,716	23,106,587	SC	Charleston	1
272547642	94380	338,092,628	320,274,068	338,092,628	320,274,068	NC	Hyde	3
270558717	20711	66,866,443	53,590,400	59,744,502	50,275,054	SC	Charleston	2
271105296	41009	153,124,713	126,192,032	149,166,572	124,020,885	SC	Georgetown	2
271311413	48631	266,686,395	240,034,351	266,686,395	240,034,351	NC	Carteret	2
271570672	58221	50,944,912	38,747,127	45,857,610	36,920,717	SC	Beaufort	3
270160994	5957	1,869,889	1,413,731	1,749,569	1,370,013	FL	Santa Rosa	3
271667619	61813	222,109,347	190,197,207	222,109,347	190,197,207	FL	Levy	1
272456123	90983	155,558,598	142,699,344	144,229,059	134,754,691	NY	Suffolk	2
270483865	17940	17,771,154	14,409,703	17,318,558	14,276,433	SC	Charleston	2
271470902	54537	35,198	16,949	35,198	16,949	FL	Escambia	1
272460444	91150	41,561,537	37,463,430	41,561,537	37,463,430	NC	Dare	1
271168259	43334	75,022,566	67,102,478	75,022,566	67,102,478	NC	Dare	2
271624934	60222	27,121,481	19,438,214	23,926,511	18,433,887	LA	Vermilion	5
272098035	77739	232,800,494	201,806,372	226,728,997	197,756,460	SC	Georgetown	2
270390166	14468	1,352,871	1,004,016	1,237,000	958,159	LA	Terrebonne	3
271053776	39099	131,317,235	108,804,476	131,317,235	108,804,476	NC	Carteret	1
271772144	65705	142,361,963	124,379,019	142,361,963	124,379,019	NC	Dare	3
270058775	2175	33,668,661	24,543,269	29,122,703	23,495,397	FL	Palm Beach	1
270280544	10385	2,760,743	2,027,767	2,541,463	1,945,160	FL	Gulf	4
270846041	31377	33,210,320	21,933,267	25,607,759	19,984,156	FL	Broward	4
271803585	66862	19,270,027	13,899,529	16,536,340	13,323,077	FL	Brevard	4
270259849	9634	351,296	231,185	308,816	209,414	FL	Pinellas	2
270632336	23451	883,913,659	783,945,530	792,127,660	721,462,259	NC	Carteret	4
270763350	28295	31,912,080	25,921,522	31,912,080	25,921,522	SC	Horry	1
271099067	40780	9,614,744	7,566,474	9,614,744	7,566,474	GA	Glynn	3
271241581	46042	3,539,525	2,804,683	3,539,525	2,804,683	SC	Beaufort	1
271589961	58940	3,503,223	2,690,969	3,020,448	2,616,960	NY	Suffolk	3

EventID	Year	GU_Loss_wDS	GR_Loss_wDS	GU_Loss_xDS	GR_Loss_xDS	LandfallState	LandfallCounty	SS_Intensity
272208052	81815	1,031,657	793,479	1,031,657	793,479	GA	McIntosh	2
270162697	6018	16,620,385	12,827,680	16,620,385	12,827,680	NC	Onslow	1
270235812	8740	599,531,204	515,290,212	575,061,375	498,895,591	NC	Pender	2
270375395	13912	35,718,322	27,945,908	34,018,942	27,431,544	SC	Charleston	2
271696096	62866	507,143,499	461,919,103	424,285,731	397,949,163	NC	Carteret	3
270361100	13392	4,336,047	2,771,832	3,518,090	2,525,185	FL	Palm Beach	4
270557719	20673	54,774,430	45,198,827	54,774,430	45,198,828	NC	Hyde	1
271071391	39748	369,396,330	307,515,285	323,396,155	276,778,798	NC	Carteret	3
271483609	55011	346,768,980	300,608,675	346,768,980	300,608,675	NC	Brunswick	2
271636007	60636	991,250,965	851,929,739	752,606,686	684,120,184	FL	Monroe	4
272565241	95025	16,955,147	14,044,124	16,955,147	14,044,124	FL	Sarasota	1
270000417	16	142,428,538	129,458,908	132,063,176	122,419,532	NC	Dare	2
270121823	4526	24,378,834	17,475,201	19,767,404	15,493,969	NC	Onslow	1
270388206	14392	3,446,678	1,955,434	2,687,315	1,517,789	FL	Collier	3
271395130	51722	622,736,409	545,999,419	575,324,042	512,188,720	NC	Carteret	3
271988937	73701	2,122,537	1,718,252	2,122,537	1,718,252	FL	Gulf	3
272353341	87203	1,151,775	988,624	1,151,775	988,624	NY	Suffolk	1
270763426	28298	20,419,004	17,219,123	20,419,004	17,219,123	NC	Carteret	1
271949509	72244	39,707,487	34,892,954	35,754,970	32,791,441	DE	Sussex	2
270035793	1329	7,306,024	5,668,365	7,018,902	5,580,298	FL	Franklin	3
270944050	35017	25,836	15,125	22,831	13,157	FL	Miami-Dade	1
271070604	39718	232,945,630	201,295,733	232,945,630	201,295,733	NC	Carteret	1
271309427	48558	318,947	212,854	287,378	186,242	FL	Palm Beach	3
271402543	51989	6,484,271	5,681,387	6,484,271	5,681,387	NC	Dare	1
270064687	2395	346,974	225,557	252,203	192,624	FL	Monroe	5
272652654	98266	22,625,839	18,076,054	22,625,839	18,076,054	NC	Carteret	1
270544417	20172	17,383,117	14,238,531	17,383,117	14,238,531	FL	Lee	1
271453735	53891	375,274	208,650	339,334	185,477	FL	St. Lucie	3
271536503	56972	14,526,898	11,071,668	14,526,898	11,071,669	NC	Carteret	1
271865725	69155	30,438,728	25,309,594	30,438,728	25,309,594	SC	Georgetown	1
271887339	69935	209,940	103,739	209,940	103,739	FL	Bay	2
270667526	24743	63,357,305	56,512,014	63,357,305	56,512,014	NC	Dare	2
270440372	16333	6,554,607	5,159,773	6,244,651	5,071,585	SC	Charleston	2
270797480	29571	300,945,906	260,781,242	283,819,123	248,973,143	SC	Charleston	3
271893113	70149	206,605,823	174,322,899	185,290,119	161,359,193	FL	Lee	2
272149309	79641	95,700,520	76,717,417	91,851,034	74,546,498	NC	Onslow	1
271281605	47522	65,241	45,499	65,241	45,499	FL	Volusia	1
271321449	49005	104,548,876	87,241,465	104,548,876	87,241,465	NC	Onslow	1
271643711	60924	123,885,957	106,548,773	123,885,957	106,548,773	NC	New Hanover	1
271678282	62208	33,284,998	29,082,424	32,436,498	28,790,638	NC	Hyde	1
272426428	89893	2,712,615	1,664,698	2,583,924	1,591,799	TX	Aransas	3
272600826	96335	134,717,603	111,705,908	123,032,424	105,105,771	SC	Charleston	3
270403249	14953	1,463,594	962,658	1,463,594	962,658	SC	Charleston	1
271344676	49864	439,830,744	397,886,806	439,830,744	397,886,806	NC	Carteret	4
271894088	70188	4,641,233	3,493,666	4,641,233	3,493,666	NC	Carteret	1
272558615	94781	223,131,465	187,794,758	212,336,688	180,810,033	SC	Charleston	3
270017255	645	26,327,273	18,527,209	21,382,457	16,950,796	FL	Levy	4
270061684	2284	1,013,941	870,634	1,013,941	870,634	NC	Dare	1
270553384	20509	48,106,812	43,198,896	48,106,812	43,198,896	NC	Hyde	1
270657703	24383	100,068,689	85,249,341	100,068,689	85,249,341	SC	Horry	1
272158103	79961	71,840,864	58,649,142	66,498,480	55,405,714	FL	Lee	1
270765314	28370	102,290,190	94,304,253	102,290,190	94,304,253	NC	Hyde	2
270846843	31406	2,376,577	1,943,114	2,316,151	1,928,305	GA	Glynn	1
272360850	87477	1,449,650	969,988	1,317,762	888,489	FL	Palm Beach	4
271898349	70353	253,865,331	227,375,968	253,865,331	227,375,968	NC	Dare	3
272394178	88705	14,145,672	11,406,515	14,145,672	11,406,515	SC	Charleston	1
271115895	41401	719,711,065	640,514,382	690,588,154	619,125,275	SC	Horry	2
272638169	97731	1,166,109	835,207	1,166,109	835,207	GA	Glynn	2
272308300	85545	10,093,321	7,600,892	10,093,321	7,600,892	NC	Carteret	1
271504129	55772	189,483,791	171,652,910	172,060,698	159,264,401	NC	Dare	2
272008539	74431	141,240	66,039	125,181	56,649	FL	Miami-Dade	2
272283533	84611	8,142,178	6,265,400	8,142,178	6,265,400	SC	Charleston	1
270593701	22015	1,308,802	1,047,246	1,308,802	1,047,246	SC	Charleston	2
271802698	66829	2,321,552	1,249,130	2,057,116	1,076,432	FL	Miami-Dade	3
272228875	82585	324,254,181	279,649,356	324,254,181	279,649,356	NC	Brunswick	2
270373566	13845	1,852,277	1,168,530	1,852,277	1,168,530	GA	Chatham	2
271374078	50950	55,113,778	43,683,339	55,113,778	43,683,339	SC	Georgetown	2
271755072	65066	91,193,507	77,784,799	91,193,507	77,784,799	NC	Carteret	1
271800039	66732	4,755,485	4,148,118	4,755,485	4,148,118	NC	Dare	1
272099600	77794	40,005,732	31,430,139	37,108,338	30,423,091	NC	Brunswick	1
272627465	97332	68,312,849	54,699,885	68,312,849	54,699,886	SC	Horry	1

EventID	Year	GU_Loss_wDS	GR_Loss_wDS	GU_Loss_xDS	GR_Loss_xDS	LandfallState	LandfallCounty	SS_Intensity
271184335	43924	11,236,443	9,934,906	11,236,443	9,934,906	FL	Palm Beach	1
271367211	50695	22,793,130	17,733,529	21,513,600	17,259,579	FL	Collier	1
270110027	4088	503,832,095	469,613,765	483,646,145	453,482,661	NC	Hyde	2
270541391	20059	1,423,249	687,840	1,331,657	628,965	MS	Harrison	3
271040136	38596	12,013,664	7,725,972	9,155,467	7,193,931	FL	Miami-Dade	3
271661401	61582	265,852,410	227,742,660	238,899,449	209,597,151	NY	Suffolk	2
272229834	82622	95,776,396	76,639,376	86,989,379	72,608,603	FL	Hernando	1
270655465	24301	60,977,599	49,734,581	60,278,328	49,339,358	NC	Onslow	1
272335945	86563	77,906,326	62,756,865	73,522,342	60,543,053	SC	Beaufort	3
270456566	16939	1,241,737	857,141	1,012,142	759,453	NY	Suffolk	3
270829546	30752	27,393,523	21,559,528	27,393,523	21,559,528	NC	Carteret	1
272276329	84344	19,961,371	13,335,484	15,494,199	12,570,658	FL	Collier	4
270657306	24368	6,117,676	4,301,692	5,674,609	4,079,970	SC	Beaufort	1
271063813	39471	106,123,812	87,403,253	84,475,412	75,557,139	FL	Indian River	4
271859639	68928	968,671,210	929,376,144	921,488,883	892,677,738	NC	Hyde	4
271962356	72727	25,742,835	22,117,519	25,742,835	22,117,519	NC	Carteret	1
270053202	1965	91,123,200	84,836,264	91,123,200	84,836,264	NC	Dare	2
270806919	29913	24,967,125	18,730,504	22,808,658	17,861,288	SC	Charleston	3
270913877	33883	450,507,937	390,066,206	405,657,473	359,852,015	NC	Carteret	3
270951175	35289	389,710	313,586	374,334	309,358	NC	Dare	1
271269077	47060	934,376	583,948	845,036	532,134	FL	Martin	2
271955644	72475	2,969,639,312	2,546,043,369	2,298,421,152	2,160,257,308	SC	Georgetown	3
272093685	77581	65,864,122	55,872,616	65,864,122	55,872,616	FL	Miami-Dade	1
272227958	82550	92,739,344	77,389,372	89,042,113	75,380,228	FL	St. Lucie	2
272345674	86922	25,708,724	21,120,509	25,708,724	21,120,509	SC	Charleston	2
270286968	10630	239,461,659	201,004,197	223,880,002	191,451,555	FL	Monroe	2
270892523	33090	74,761,929	59,012,100	66,205,833	54,925,584	FL	Levy	1
271163369	43149	113,107,080	95,100,072	113,107,080	95,100,072	NC	Brunswick	1
272588091	95858	2,299,727,028	2,020,751,851	1,952,190,696	1,784,625,752	NC	Pender	4
270168358	6225	201,845	128,497	201,845	128,497	FL	Walton	2
270768233	28480	8,309,565	7,344,408	8,309,565	7,344,408	NC	Dare	2
271270410	47107	139,759,325	122,278,531	139,759,325	122,278,531	FL	Collier	1
272251928	83445	16,744,191	14,883,745	16,744,191	14,883,745	NC	Dare	1
272500616	92631	1,315,066	978,886	1,155,836	931,394	FL	Miami-Dade	1
272510405	92988	207,741,319	171,859,244	179,385,384	156,002,829	FL	Lee	1
272145784	79511	270,854	148,495	193,787	97,239	FL	Monroe	1
270132542	4917	383,468,794	347,725,556	383,468,794	347,725,557	SC	Horry	2
272520917	93387	16,926,217	13,758,781	16,926,217	13,758,781	NC	Carteret	1
270902675	33475	77,941	46,509	77,941	46,509	SC	Beaufort	2
271161032	43065	35,362,817	31,648,409	35,362,817	31,648,409	NC	Dare	2
270083848	3117	524,093,886	446,661,355	453,392,194	399,591,400	FL	Lee	2
270155484	5758	17,457,760	13,574,546	17,457,760	13,574,546	NC	Onslow	1
270249005	9230	1,680,620,870	1,474,755,921	1,469,887,634	1,331,048,949	NC	New Hanover	4
271124322	41707	47,602,242	34,461,144	39,684,554	32,302,611	FL	Pinellas	3
271914598	70968	84,102,846	71,294,936	84,102,846	71,294,939	NC	Hyde	1
272154686	79835	393,450,430	339,295,111	337,378,906	299,991,030	NC	Carteret	3
272606255	96537	3,029,297	2,321,354	3,029,297	2,321,354	NC	Carteret	1
270453381	16820	29,255,583	23,156,343	29,255,583	23,156,343	NC	Carteret	1
270619532	22971	1,061,329	723,113	1,061,329	723,113	NC	Carteret	1
272036490	75468	5,806,082	4,277,349	5,740,671	4,248,287	FL	Bay	4
272074726	76880	4,356,355	3,248,379	4,356,355	3,248,379	SC	Charleston	1
270093067	3460	29,838	17,534	27,301	15,737	FL	Okaloosa	3
270844563	31321	9,933,210	7,716,498	9,933,210	7,716,498	FL	Lee	1
271308410	48520	56,576,242	46,153,378	56,576,242	46,153,378	SC	Charleston	2
271584134	58729	612,067	338,791	502,540	260,162	LA	St. Mary	1
271588980	58905	1,982,435,056	1,749,936,172	1,423,664,937	1,326,136,425	FL	Sarasota	3
272100799	77837	224,758,369	206,008,214	224,758,369	206,008,214	NC	Hyde	4
272488714	92190	112,244,040	101,585,963	112,244,040	101,585,963	NC	Hyde	1
272568847	95159	10,084,245	7,493,123	8,830,395	7,209,493	FL	Levy	2
270526622	19525	993,026,274	875,894,400	935,535,071	834,531,314	NC	Brunswick	2
270617305	22888	407,095,586	353,151,427	387,309,835	339,399,888	SC	Charleston	3
270628837	23322	777,089,941	667,464,043	708,569,195	621,132,625	SC	Georgetown	3
271456317	53987	3,658,600,558	3,307,864,119	3,205,254,430	3,080,136,299	NC	Carteret	4
271871604	69370	785,273	609,585	785,273	609,585	FL	Monroe	1
271996604	73982	13,440,761	11,170,654	13,440,761	11,170,654	NC	Dare	1
272653418	98295	13,068,537	10,973,326	13,068,537	10,973,326	NC	Dare	1
270932880	34599	192,089,683	167,410,162	192,089,683	167,410,162	FL	Brevard	1
271648848	61111	54,845,018	48,930,471	54,845,018	48,930,471	NC	Dare	1
271747207	64777	1,114,141,527	962,153,108	953,357,692	849,391,921	NC	Carteret	4
272211290	81931	77,250,671	60,545,540	74,195,285	59,336,267	FL	Franklin	4
272442702	90489	382,162,750	329,650,362	377,742,085	326,765,802	NC	Brunswick	3

EventID	Year	GU_Loss_wDS	GR_Loss_wDS	GU_Loss_xDS	GR_Loss_xDS	LandfallState	LandfallCounty	SS_Intensity
270508894	18875	2,767,158	2,120,519	2,658,024	2,077,709	FL	Miami-Dade	3
270986857	36609	57,240,975	49,077,484	51,563,341	46,641,512	NY	Suffolk	3
271961970	72711	271,466,877	248,577,718	260,634,720	240,436,650	NC	Hyde	2
272338754	86669	33,361,874	26,889,451	29,944,630	25,142,402	NC	Carteret	3
272637573	97708	500,786	267,682	451,194	238,279	FL	Palm Beach	2
272654312	98328	45,875,265	41,791,238	45,875,265	41,791,238	NC	Dare	2
271845912	68422	420,365,573	336,376,725	381,409,049	315,077,194	SC	Charleston	3
271965731	72854	646,621	388,383	559,306	317,241	NY	Suffolk	2
272044786	75775	113,288,401	94,349,812	113,288,401	94,349,812	SC	Charleston	1
270767491	28453	39,876,967	34,987,796	39,876,967	34,987,796	NC	Carteret	1
272553829	94606	82,647,594	68,837,035	82,647,594	68,837,035	NC	Carteret	2
270134447	4987	54,737,506	48,670,413	52,131,756	47,418,546	NY	Suffolk	2
271306727	48458	71,190,337	59,022,261	71,190,337	59,022,261	NC	Carteret	1
270902897	33482	22,047,419	17,697,403	22,047,419	17,697,403	FL	Collier	1
271306043	48432	9,557	5,509	9,313	5,364	LA	St. Mary	3
272396457	88789	28,131,864	23,204,125	28,131,864	23,204,125	FL	Broward	1
272498297	92544	236,613,487	184,335,061	211,225,129	171,492,703	FL	Monroe	3
272576153	95423	49,065,628	44,764,770	49,065,628	44,764,770	NC	Dare	1
272656620	98414	10,825,344	8,165,163	9,897,565	7,856,035	SC	Beaufort	2
270755856	28015	2,287,578,437	1,794,420,762	1,599,242,542	1,468,905,829	FL	Pinellas	5
271790924	66394	204,042,510	191,023,892	201,722,846	189,275,270	NC	Hyde	2
271792712	66460	789,943,687	662,750,007	673,458,223	589,764,749	SC	Charleston	3
270604418	22405	34,232,562	23,390,092	27,405,644	21,998,771	FL	Miami-Dade	4
271673643	62034	174,893,449	147,684,863	131,554,310	120,516,748	FL	Miami-Dade	4
272441124	90430	6,717,599	4,951,576	6,717,599	4,951,576	NC	Carteret	1
272528955	93690	36,153,453	33,107,892	36,153,453	33,107,892	NC	Dare	1
271118958	41510	979,755,466	784,973,762	784,183,642	673,554,506	SC	Beaufort	5
271869373	69288	49,403,356	40,915,577	49,403,356	40,915,577	NC	New Hanover	1
270106161	3942	1,486,055	1,262,962	1,486,055	1,262,962	NC	Dare	1
270569226	21108	29,385,423	23,119,244	29,385,423	23,119,244	FL	Collier	2
270682259	25293	23,609,198	18,101,440	23,609,198	18,101,440	NC	Carteret	1
270826650	30642	50,821,500	40,341,027	50,821,500	40,341,028	SC	Charleston	2
271087406	40342	110,738,202	95,296,606	110,738,202	95,296,606	NC	Carteret	1
271755259	65074	37,670,259	31,117,832	33,249,046	29,729,578	FL	Miami-Dade	2
271897515	70321	36,125	13,340	31,591	10,296	FL	Manatee	2
272456054	90980	2,140,144	1,758,260	2,140,144	1,758,261	NY	Suffolk	3
270168166	6217	78,235,590	62,476,119	78,235,590	62,476,119	SC	Charleston	1
270593625	22012	13,077,399	10,990,597	13,077,399	10,990,597	FL	Collier	1
270755569	28004	232,418,789	194,643,509	226,315,497	190,884,677	NC	Onslow	1
271564639	58001	9,198,482	5,877,207	7,242,250	5,348,793	FL	Palm Beach	3
272120540	78574	25,769,870	21,920,816	25,769,870	21,920,816	NC	Hyde	3
272479763	91858	117,538,782	108,749,491	117,538,782	108,749,491	NC	Dare	1
270133657	4959	33,173,110	26,133,526	33,173,110	26,133,526	SC	Beaufort	1
271499599	55607	645,284,801	596,342,458	619,111,311	576,870,817	NC	Hyde	3
272209782	81877	1,005,607,867	894,760,942	921,983,582	832,910,169	NC	Onslow	2
272625777	97269	2,090,892,450	1,881,133,540	1,775,635,594	1,659,400,546	FL	Collier	3
272678023	99204	539,069,674	468,699,173	532,717,737	464,451,158	NC	Onslow	3
270117525	4365	131,352,276	110,602,658	131,352,276	110,602,658	NC	Carteret	2
272543132	94210	5,703,577,296	4,826,286,034	3,998,664,883	3,737,470,958	FL	Miami-Dade	4
270888095	32927	1,368,631	1,080,243	1,368,631	1,080,243	GA	Chatham	1
272511654	93037	1,149,604,716	1,018,862,514	1,034,367,763	936,708,004	NC	Onslow	3
270221318	8199	8,610,302	7,062,443	8,610,302	7,062,443	NC	Dare	2
270384935	14267	78,877,161	59,276,256	66,700,350	54,534,735	NC	Brunswick	1
272324699	86143	32,784	15,729	32,784	15,729	AL	Baldwin	1
272346510	86951	3,146,873	2,469,996	3,146,873	2,469,996	NC	Carteret	1
271040312	38602	802,031	550,578	744,091	511,480	RI	Newport	2
271218439	45186	43,403,025	35,491,295	42,911,677	35,290,422	NC	Carteret	1
272052195	76048	3,357,078	2,552,646	3,168,660	2,511,650	FL	Collier	1
272211687	81946	127,380,244	105,725,236	121,262,533	102,359,137	NC	New Hanover	1
272664775	98718	456,006,111	438,041,392	456,006,111	438,041,392	NC	Dare	3
270129234	4796	123,268,764	89,065,542	92,410,375	76,873,709	FL	Broward	4
271135587	42121	18,477,178	14,243,609	17,145,643	13,769,879	FL	Volusia	2
271351366	50109	4,121,283	3,149,823	4,121,283	3,149,824	NC	Carteret	1
272076396	76944	37,838,095	30,053,416	37,838,095	30,053,416	NC	Onslow	1
272269444	84079	4,503,119	3,445,832	4,503,119	3,445,832	NC	New Hanover	1
270227068	8410	28,179,191	21,831,496	28,179,191	21,831,496	NC	Carteret	1
270327689	12158	21,586,065	16,800,427	21,033,312	16,528,900	NC	Carteret	2
272031925	75303	11,841,269	8,994,013	11,538,987	8,870,795	FL	Bay	3
272329314	86314	935,512	630,760	861,133	603,424	FL	Broward	1
270415535	15412	566,100	384,177	488,012	344,296	LA	Terrebonne	3
270155367	5754	1,878,201	1,205,214	1,434,219	1,111,615	FL	Franklin	2

EventID	Year	GU_Loss_wDS	GR_Loss_wDS	GU_Loss_xDS	GR_Loss_xDS	LandfallState	LandfallCounty	SS_Intensity
271254325	46514	3,244,584	2,670,947	3,244,584	2,670,947	SC	Charleston	2
272090466	77462	9,707	4,205	9,707	4,205	FL	Palm Beach	1
272271576	84162	292,504	142,774	260,313	124,502	FL	Miami-Dade	2
270830563	30790	137,905	99,489	130,200	95,102	FL	Collier	1
270560925	20794	46,242,303	41,450,537	46,242,303	41,450,537	NC	Hyde	1
270702381	26023	13,504,386	10,282,963	13,160,056	10,145,596	FL	Levy	2
271061493	39385	8,628,556	7,574,665	8,531,663	7,559,489	NC	Dare	3
271746127	64737	243,094,383	188,174,851	219,618,096	178,624,526	SC	Charleston	3
270788148	29228	268,867	173,400	268,867	173,400	LA	Iberia	3
272288819	84812	72,622,954	59,798,170	72,622,954	59,798,170	NC	Pender	1
270459102	17029	481,047,281	450,122,629	453,732,524	428,258,517	NC	Carteret	3
270603676	22378	4,686,659	3,247,337	3,580,227	3,118,525	NY	Queens	2
271026955	38095	78,441,559	65,091,012	78,441,559	65,091,012	NC	Carteret	2
272011622	74547	2,182,524	1,417,167	1,942,600	1,313,877	SC	Charleston	1
272118187	78482	2,250,272	1,670,173	2,012,413	1,590,112	FL	Indian River	3
270183068	6776	313,521,801	260,345,617	271,310,457	234,198,902	NC	Carteret	2
270307101	11393	7,939,827	7,032,522	7,939,827	7,032,522	NC	Dare	1
271927221	71430	143,343,242	110,917,947	122,443,629	101,983,919	SC	Georgetown	2
272145791	79511	339,154,844	293,041,762	339,154,844	293,041,762	NC	Brunswick	2
272538247	94028	75,526	30,489	75,526	30,489	SC	Beaufort	1
272615940	96901	9,635,438	7,591,217	9,635,438	7,591,217	FL	Monroe	1
270433748	16083	1,114,242	903,055	1,114,242	903,055	NC	Dare	2
270873376	32384	1,418,740	866,410	1,138,322	721,309	MS	Harrison	4
271231386	45666	80,758,977	70,644,758	74,306,777	67,159,819	NC	Hyde	2
271287939	47755	8,842,921	7,678,947	8,842,921	7,678,947	NC	Hyde	1
272183332	80914	75,825,423	62,542,858	75,825,423	62,542,858	NC	Carteret	1
272649813	98161	7,543,466	5,913,867	7,543,466	5,913,867	NC	Carteret	1
272699510	99991	1,924,245,951	1,782,822,917	1,764,269,729	1,659,626,456	NC	Carteret	3
270886920	32882	84,338,447	63,956,656	70,283,093	58,509,251	NC	Brunswick	1
271445127	53576	20,775,060	18,019,101	20,775,060	18,019,101	NC	Hyde	1
272222609	82347	31,358,232	25,311,361	31,358,232	25,311,361	FL	Lee	3
270382382	14172	155,280,340	120,890,422	141,804,815	115,251,233	SC	Charleston	3
271181722	43828	19,463,608	15,464,203	18,210,845	15,038,889	FL	Monroe	3
271305057	48394	1,896,434	1,613,515	1,875,125	1,609,923	NC	Dare	1
272354666	87252	193,778,503	157,432,871	193,778,503	157,432,871	NC	Onslow	2
270482043	17873	1,281,432,792	1,156,542,779	1,054,385,088	997,671,619	FL	Collier	4
270607725	22528	6,568,094	4,857,554	6,568,094	4,857,554	NC	Carteret	1
272319123	85941	6,485,351	5,176,122	6,485,351	5,176,122	SC	Charleston	1
272583358	95685	40,192,315	36,301,608	40,192,315	36,301,608	NC	Dare	1
270314550	11669	514,053,285	428,286,247	493,292,390	415,584,085	NC	Onslow	2
270695209	25767	36,195,636	28,275,909	34,473,897	27,607,057	SC	Georgetown	2
271651201	61203	1,106,147,689	987,343,982	985,020,979	896,270,202	NC	New Hanover	3
270133336	4947	76,008,793	60,452,217	76,008,793	60,452,218	SC	Georgetown	3
270750256	27813	216,555	161,934	216,555	161,934	NC	Dare	1
271074751	39873	7,066,775,930	6,086,226,734	5,653,127,858	5,436,245,862	NC	New Hanover	5
271457257	54021	31,665,744	28,280,588	31,665,744	28,280,588	NC	Dare	1
270853164	31639	77,400,164	71,568,650	77,400,164	71,568,650	NC	Dare	2
270189804	7028	339,587,479	260,694,688	300,484,456	241,858,908	SC	Beaufort	4
271237486	45891	33,607,856	28,667,162	33,607,856	28,667,162	NC	Hyde	1
272477215	91766	1,067,322	915,165	1,067,322	915,165	NC	Dare	1
270996863	36984	42,580,453	33,656,667	42,580,453	33,656,667	NC	Carteret	2
272591062	95963	407,977,196	346,603,525	381,113,935	328,545,279	SC	Georgetown	3
270940158	34872	398,686,753	384,277,902	398,686,753	384,277,902	RI	Washington	2
271555042	57656	3,814,710	3,142,055	3,814,710	3,142,055	SC	Charleston	1
272105668	78011	70,816,847	55,707,985	70,816,847	55,707,985	SC	Charleston	2
272312964	85715	9,997,679	7,862,918	9,884,660	7,829,275	SC	Charleston	2
270542495	20102	22,542,224	18,404,971	22,542,224	18,404,971	NC	New Hanover	1
270140998	5225	27,678,020	22,232,280	27,678,020	22,232,280	FL	Nassau	1
270820532	30417	89,900,830	76,350,265	89,900,830	76,350,265	NC	Hyde	3
270826135	30625	123,432,665	103,350,050	123,432,665	103,350,050	NC	Onslow	1
271844358	68366	4,313,083	3,382,644	4,143,759	3,334,041	GA	Chatham	3
272543342	94217	15,418,528	13,658,990	15,418,528	13,658,991	FL	Palm Beach	1
272698819	99968	232,395,954	206,968,613	217,134,219	196,065,732	NC	Carteret	4
270463742	17199	3,335,582	2,766,895	3,335,582	2,766,895	SC	Charleston	1
270728121	26986	52,103,007	46,988,564	52,103,007	46,988,564	NC	Hyde	1
270476700	17683	24,084,687	21,449,807	24,084,687	21,449,807	NC	Hyde	1
271723797	63906	120,360,721	103,291,898	120,360,721	103,291,898	SC	Horry	1
271829884	67834	1,652,017,946	1,423,591,924	1,313,698,693	1,191,311,554	NC	Carteret	4
272076670	76954	16,878,334	13,865,698	16,878,334	13,865,699	SC	Charleston	2
272536611	93968	15,395,338	13,426,492	15,395,338	13,426,492	NC	Hyde	1
270651608	24158	1,992,434,904	1,843,224,099	1,773,773,852	1,708,341,793	NC	Hyde	4

EventID	Year	GU_Loss_wDS	GR_Loss_wDS	GU_Loss_xDS	GR_Loss_xDS	LandfallState	LandfallCounty	SS_Intensity
270727174	26952	2,112,740	1,854,505	2,112,740	1,854,505	RI	Washington	1
270189004	6997	37,088,599	30,116,489	37,088,599	30,116,489	NC	Onslow	1
270217479	8059	502,796,877	441,261,019	478,216,762	423,844,267	NC	Carteret	2
270749443	27786	127,806,467	103,119,370	124,520,142	101,971,677	SC	Charleston	2
270862791	31986	1,091,821	803,485	1,091,821	803,486	FL	Miami-Dade	1
271723382	63892	8,475,236	7,530,527	8,475,236	7,530,527	NC	Dare	1
272373613	87942	6,209	2,576	6,209	2,576	LA	Vermilion	2
271989639	73726	32,326,580	26,021,759	32,326,580	26,021,760	SC	Beaufort	2
272206368	81754	263,958	209,862	263,958	209,862	NC	Dare	2
270398948	14795	774,534,346	659,060,063	625,835,833	561,256,472	FL	Palm Beach	3
270561509	20817	4,226	1,712	3,952	1,495	TX	Galveston	2
271264028	46877	1,227,748	979,049	1,227,748	979,049	SC	Charleston	1
270357675	13267	75,716,794	62,308,991	75,716,794	62,308,991	NC	Onslow	1
271033390	38342	1,739,182	1,177,795	1,627,668	1,118,382	FL	Levy	1
271092768	40545	17,844,394	14,232,639	17,141,240	14,007,394	SC	Georgetown	1
271902969	70530	2,401,100	1,736,373	2,401,100	1,736,373	SC	Beaufort	2
272069968	76708	1,384,899	1,005,380	1,258,493	952,699	NY	Suffolk	2
272514445	93144	50,722,880	41,894,685	50,722,880	41,894,685	SC	Charleston	1
272600295	96316	6,715,734	4,364,670	5,411,838	3,897,615	FL	Broward	3
270928791	34444	3,140,188	2,424,087	3,059,900	2,396,341	SC	Charleston	3
272057196	76235	140,635,171	116,780,442	140,635,171	116,780,442	NC	Carteret	1
272582522	95656	23,964,154	21,479,948	23,964,154	21,479,948	NC	Dare	1
270119592	4444	8,243,532	6,528,457	8,243,532	6,528,458	SC	Charleston	1
270343395	12739	2,847,729	1,955,155	2,588,384	1,830,219	FL	Collier	2
270657989	24393	7,488,156	5,747,537	6,698,332	5,567,001	FL	Manatee	2
270892927	33105	117,707,319	107,943,533	117,707,319	107,943,533	NC	Dare	2
272003462	74241	231,082	125,881	202,260	103,389	FL	Collier	4
270954868	35424	428,249,630	377,530,501	423,252,991	373,944,796	NC	Carteret	3
271732810	64232	73,099,832	57,715,339	55,783,882	50,523,739	NY	Suffolk	4
270593525	22009	1,015,047,371	899,723,065	876,833,346	797,705,317	FL	Monroe	3
272438459	90334	235,895	176,385	222,714	171,469	GA	Glynn	3
272215930	82101	221,286,993	188,450,497	215,569,572	184,918,246	NC	Brunswick	1
271938145	71825	90,059	31,869	69,975	19,727	FL	Taylor	1
272161136	80074	34,812,282	25,917,416	30,847,436	24,744,900	FL	Brevard	3
272162924	80140	50,121,671	45,314,207	50,121,671	45,314,207	NC	Dare	1
270704250	26095	849,650,524	721,994,859	718,199,102	635,565,794	NC	Brunswick	3
271100859	40848	282,418	153,437	243,455	126,282	FL	Santa Rosa	4
272315267	85798	136,632,051	103,419,662	120,469,752	98,537,318	SC	Charleston	3
270040905	1522	139,648,995	130,728,634	139,648,995	130,728,634	NC	Dare	2
270406526	15076	123,311,940	100,116,276	113,408,855	95,459,253	FL	Pasco	1
270452166	16775	117,177,244	94,411,518	98,393,318	84,677,864	FL	Manatee	1
270552310	20468	9,562,097	7,479,275	9,562,097	7,479,275	LA	Jefferson	2
270586409	21744	40,112,259	31,598,280	40,112,259	31,598,281	SC	Charleston	2
271157327	42929	574,480,650	495,552,531	510,170,567	453,434,932	FL	Lee	2
271642655	60882	313,920	252,121	313,920	252,121	VA	Accomack	1
272323255	86091	208,118,479	193,265,773	205,749,908	191,490,942	NC	Hyde	2
272325482	86171	488,287,863	418,724,663	452,236,898	393,754,396	NC	Carteret	3
270177082	6547	310,269,716	280,525,526	269,828,301	250,862,042	FL	Palm Beach	4
270227179	8415	228,458,908	190,552,962	228,458,908	190,552,962	NC	Carteret	2
272068794	76664	43,551,786	39,070,317	43,551,786	39,070,317	NC	Hyde	1
270270748	10028	11,257,269	9,463,818	11,257,269	9,463,818	SC	Charleston	1
270881672	32692	102,588	56,794	93,809	50,742	LA	Jefferson	3
271917532	71076	20,883,665	18,050,766	20,883,665	18,050,766	NC	Carteret	2
271256434	46592	18,090,304	14,068,342	14,938,940	13,362,694	VA	Northampton	4
271997685	74023	8,534,239	7,432,390	8,534,239	7,432,390	NC	Hyde	1
272375798	88023	249,107	153,719	249,107	153,719	GA	Chatham	2
270092073	3424	309,967,233	268,472,640	309,967,233	268,472,640	NC	Onslow	2
270841754	31215	5,940,105	4,612,722	5,940,105	4,612,722	SC	Horry	1
271021416	37890	103,348,307	88,671,725	103,348,307	88,671,725	SC	Horry	1
271559028	57800	11,417,402	9,104,378	11,417,402	9,104,378	SC	Georgetown	1
271096397	40678	25,306,872	21,034,879	22,239,575	19,936,578	NC	Dare	1
271803287	66852	26,895,346	21,611,787	26,895,346	21,611,788	NC	Carteret	1
271905113	70610	194,851,490	185,397,991	194,851,490	185,397,991	NC	Dare	3
272633406	97556	1,433,793,639	1,269,051,169	1,223,695,295	1,120,104,728	NC	Brunswick	4
270298339	11067	53,602,268	44,092,044	53,602,268	44,092,044	FL	Lee	1
270512371	19002	1,626,091,103	1,452,660,664	1,469,208,177	1,344,096,134	NC	Carteret	3
270764699	28347	78,760,903	72,124,178	78,760,903	72,124,178	NC	Dare	1
271918616	71115	23,310,583	19,007,066	23,310,583	19,007,066	SC	Horry	1
270046588	1726	16,893,764	14,582,153	16,893,764	14,582,153	NC	Carteret	1
270501855	18618	1,993,001	1,106,857	1,821,565	990,671	FL	Palm Beach	1
271044392	38752	1,037,981,452	906,620,062	749,274,552	699,078,045	FL	Miami-Dade	4

EventID	Year	GU_Loss_wDS	GR_Loss_wDS	GU_Loss_xDS	GR_Loss_xDS	LandfallState	LandfallCounty	SS_Intensity
271085881	40284	224,155,139	183,701,392	206,020,459	173,064,061	NC	New Hanover	1
272470970	91539	645,926,531	581,206,616	584,891,936	535,166,594	NC	Carteret	3
270264718	9811	11,305,211	10,013,254	11,305,211	10,013,254	FL	Miami-Dade	1
272106758	78054	197,745,489	188,105,731	197,745,489	188,105,731	NC	Dare	3
272180955	80825	41,418,880	25,760,840	29,840,972	23,435,232	FL	Brevard	4
272577465	95470	1,696,340	1,229,987	1,403,387	1,160,120	NY	Queens	2
270789642	29286	5,093,505	4,432,841	5,093,505	4,432,841	NC	Carteret	1
271615549	59878	14,920,809	12,113,467	14,920,809	12,113,467	FL	Indian River	1
271689323	62613	14,946,615	9,477,007	11,010,088	8,640,681	FL	Flagler	4
270373600	13846	27,797,437	21,346,482	26,688,397	20,798,072	FL	Monroe	3
271629654	60396	148,980,647	118,988,422	145,143,767	117,144,009	SC	Georgetown	2
270252753	9372	6,759,075	4,946,493	5,849,524	4,754,354	FL	Brevard	1
271860361	68954	36,775,958	28,620,771	34,406,651	27,841,778	FL	Indian River	1
271940758	71918	25,876,316	16,618,779	19,379,004	15,160,862	FL	Wakulla	3
271221837	45314	301,040,265	249,815,844	271,996,677	233,992,025	FL	Miami-Dade	2
272573981	95346	35,520,183	26,534,424	31,976,439	25,156,520	FL	Miami-Dade	1
270446798	16578	14,393,494	10,948,438	13,706,696	10,675,813	NC	Onslow	1
270580748	21537	318,737,162	303,831,708	303,419,886	291,357,837	NC	Dare	4
271359977	50431	227,723,962	181,730,435	181,563,473	155,393,987	GA	McIntosh	4
271585574	58782	2,898,415	2,136,395	2,688,641	2,055,408	SC	Beaufort	3
271687196	62536	5,379,077	4,327,451	5,379,077	4,327,451	SC	Charleston	1
272385041	88366	651,161	549,262	651,161	549,262	NC	Dare	1
272438062	90319	49,523,564	45,149,386	49,523,564	45,149,386	NC	Dare	2
271024529	38004	40,048,295	36,548,815	40,048,295	36,548,815	NC	Hyde	1
271449800	53748	300,057	188,319	292,431	182,380	FL	Bay	3
270562450	20855	185,832,633	159,155,595	185,832,633	159,155,595	NC	Onslow	1
270613347	22739	802,319,273	706,209,405	711,893,943	640,730,721	NC	Brunswick	2
271321366	49002	22,024,921	17,354,085	22,024,921	17,354,085	SC	Charleston	1
272251641	83434	276,228,095	244,081,616	276,228,095	244,081,616	NC	Onslow	2
272566066	95055	2,833,588	1,891,688	2,590,762	1,747,169	FL	Brevard	1
270267337	9904	1,616,882,176	1,430,497,849	1,211,547,758	1,125,658,192	FL	Miami-Dade	4
270454713	16869	1,186,492	1,010,175	1,186,492	1,010,175	NC	Dare	3
272612870	96789	1,022,337	867,191	1,022,337	867,191	NC	Dare	3
270249453	9249	7,080,811	5,474,989	6,800,757	5,380,880	GA	McIntosh	3
270823488	30525	39,564,012	31,430,251	39,564,012	31,430,251	SC	Charleston	1
271535888	56949	10,069,019	8,941,437	10,069,019	8,941,437	NC	Dare	1
272362179	87525	224,821,052	207,813,994	222,263,749	205,908,062	NC	Dare	1
270563465	20891	279,869,974	259,771,278	279,869,974	259,771,278	NC	Carteret	3
271690928	62673	111,815	70,343	111,815	70,343	FL	Indian River	2
272660921	98576	377,482	253,912	306,348	233,550	FL	Duval	2
270542502	20102	221,100,243	188,325,765	215,364,551	184,691,104	FL	Collier	3
271071474	39751	4,367,290	3,796,321	4,367,290	3,796,321	NC	Dare	1
271473587	54637	38,238,225	23,821,410	27,332,669	22,473,896	FL	Miami-Dade	5
271759047	65215	61,757,923	51,081,049	61,757,923	51,081,050	SC	Georgetown	1
271803764	66869	13,528,834	10,737,808	13,528,834	10,737,808	FL	Palm Beach	2
272242348	83088	16,339,487	12,995,510	16,339,487	12,995,510	SC	Charleston	1
270966887	35867	23,199,561	18,980,590	23,199,561	18,980,590	FL	Palm Beach	1
271168321	43337	12,201,124	9,886,694	12,201,124	9,886,694	NC	Carteret	1
272325872	86186	1,287,380,421	1,148,498,074	1,158,230,916	1,058,109,435	NC	Carteret	4
270556894	20643	1,670,436,293	1,550,650,039	1,410,367,407	1,363,383,327	NC	Hyde	3
271972221	73093	409,598,838	335,747,092	360,121,663	304,684,116	NC	Carteret	3
272097511	77720	1,843,123	1,313,285	1,551,809	1,254,682	FL	Martin	1
272179867	80784	148,870,475	125,308,952	148,870,475	125,308,952	NC	Pender	1
270726915	26943	130,771,749	117,083,919	127,412,459	114,883,749	FL	Martin	1
270960594	35634	13,175,145	11,711,135	13,175,145	11,711,135	NC	Dare	1
271623590	60173	66,714,037	59,992,582	66,714,037	59,992,582	VA	Virginia Beach (	1
271646889	61042	19,025,184	13,950,096	16,928,566	13,380,839	MS	Jackson	4
270037646	1399	32,779,424	29,898,499	32,779,424	29,898,499	NC	Dare	2
270824534	30564	118,420,800	107,841,079	112,744,478	104,003,796	NC	Carteret	2
271107829	41106	435,045,174	417,367,044	435,045,174	417,367,044	FL	Palm Beach	2
271717182	63661	37,365,527	32,759,893	37,365,527	32,759,893	FL	Monroe	1
271954681	72439	908,150	595,743	908,150	595,743	FL	Volusia	1
270136063	5046	1,230,246,877	994,846,217	922,516,046	801,126,667	SC	Charleston	4
270774008	28704	21,986,711	19,584,857	21,986,711	19,584,857	NC	Hyde	1
271260731	46755	7,504,593	6,607,303	7,504,593	6,607,303	NC	Dare	1
272138409	79241	279,666,763	224,224,917	251,610,231	210,610,789	SC	Beaufort	3
272221963	82324	934,582,446	734,768,551	716,792,761	611,871,129	SC	Charleston	4
272510202	92981	509,000,664	447,875,237	495,747,768	438,874,409	NC	Brunswick	3
270073019	2712	1,243,996,051	1,078,414,554	1,047,928,997	941,070,758	SC	Horry	3
270601542	22301	434,717,389	385,082,550	429,709,794	381,706,747	NC	Onslow	3
271173988	43544	25,796,545	20,486,175	25,796,545	20,486,175	NC	Onslow	1

EventID	Year	GU_Loss_wDS	GR_Loss_wDS	GU_Loss_xDS	GR_Loss_xDS	LandfallState	LandfallCounty	SS_Intensity
271383729	51307	31,225,013	21,293,324	25,752,260	20,054,812	FL	St. Lucie	3
270275396	10198	44,051,428	35,394,345	44,051,428	35,394,345	SC	Beaufort	2
271119997	41549	178,093,671	164,317,592	178,093,671	164,317,592	NC	Hyde	2
270991062	36764	157,680	91,932	157,680	91,932	FL	Miami-Dade	1
270266784	9884	216,196	95,105	216,196	95,105	FL	Palm Beach	1
270315302	11697	377,772	245,470	341,714	223,330	GA	Chatham	3
272294942	85041	4,593,701	3,796,416	4,593,701	3,796,416	NC	Carteret	1
271317674	48863	3,997,449	3,494,184	3,997,449	3,494,184	NC	Dare	2
272589885	95921	223,496	137,832	187,119	115,899	FL	Pasco	3
270712078	26387	58,498,501	52,256,664	58,498,501	52,256,664	FL	Monroe	3
270978541	36299	2,464,632	1,847,664	2,213,564	1,764,953	FL	Franklin	2
271380717	51194	34,078,300	28,011,163	34,078,300	28,011,163	NC	Carteret	1
271843647	68339	10,333,283	8,774,386	10,333,283	8,774,386	NC	Dare	1
272341525	86769	46,819	19,577	46,819	19,577	SC	Charleston	1
271743833	64649	36,837,851	29,482,002	36,837,851	29,482,002	NC	New Hanover	1
270081670	3036	201,173,546	169,128,699	201,173,546	169,128,699	NC	New Hanover	2
270359160	13320	100,252,829	88,245,050	100,252,829	88,245,050	NC	Carteret	2
270608291	22549	40,076,175	32,737,587	40,076,175	32,737,588	NC	Carteret	1
271918868	71124	123,707,928	112,027,750	123,707,928	112,027,751	NC	Currituck	2
272411229	89336	49,657,109	37,619,313	37,809,369	33,950,499	NJ	Cape May	3
270574791	21314	989,788	854,271	989,788	854,271	NC	Dare	1
272295279	85055	9,272,852	7,790,139	9,272,852	7,790,139	NC	Carteret	1
272499126	92575	23,857,542	19,800,264	21,581,176	19,230,395	FL	Monroe	2
272564635	95002	8,634,363	6,542,433	8,634,363	6,542,433	NC	Carteret	1
270304261	11290	165,985,453	134,298,365	152,495,520	126,078,676	NC	Carteret	2
270306629	11377	507,803,438	480,040,221	463,558,418	443,895,205	NC	Dare	3
270608754	22566	107,102,469	85,893,484	102,843,957	83,715,234	NC	Carteret	2
270801192	29707	28,538,062	19,328,793	23,545,336	18,111,395	FL	Santa Rosa	5
271329968	49323	55,453,299	40,374,136	48,334,129	38,428,740	FL	St. Lucie	3
272010831	74518	257,053,071	227,053,130	250,387,831	222,201,589	NC	Brunswick	3
272201976	81595	1,190,844,879	1,080,797,190	1,131,783,236	1,044,542,138	NC	Pender	4
271071191	39739	763,452,671	648,908,951	706,803,233	611,126,756	NC	New Hanover	3
270353426	13108	1,830,386	1,188,168	1,453,453	1,084,293	FL	Levy	2
270617934	22911	1,530,300	1,280,787	1,491,396	1,274,520	FL	Broward	1
272091933	77513	44,417	16,273	38,540	12,431	MS	Jackson	3
271174492	43562	114,967,131	107,139,044	114,967,131	107,139,044	NC	Dare	1
271913983	70945	15,038,460	11,809,234	15,038,460	11,809,234	FL	Santa Rosa	2
271122966	41658	17,534,186	14,168,556	17,534,186	14,168,556	NC	Dare	1
272491403	92289	902,649	538,727	892,486	533,304	FL	Indian River	1
270650101	24099	1,459,821	1,034,618	1,459,821	1,034,618	FL	St. Lucie	1
270765390	28373	54,156,222	44,581,334	54,156,222	44,581,334	NC	Carteret	1
271431331	53068	2,290,407	1,660,601	2,181,756	1,617,713	NC	Onslow	1
272561984	94904	737,513	625,766	737,513	625,766	NC	Dare	1
272253757	83512	81,318,775	73,010,856	81,318,775	73,010,856	NC	Hyde	1
270031901	1188	61,195,572	53,380,047	61,195,572	53,380,047	NC	Carteret	2
270610948	22649	3,379,204	1,924,245	2,841,716	1,599,679	FL	Collier	2
271169241	43371	410,179,918	337,039,279	368,741,356	311,627,032	SC	Horry	4
271708261	63326	1,414,833	1,066,811	1,414,833	1,066,811	NC	Carteret	1
270880243	32638	31,047,698	25,586,713	31,047,698	25,586,713	SC	Georgetown	1
271313960	48725	13,544	6,677	13,544	6,677	SC	Beaufort	3
272374126	87962	535,453,158	487,651,159	529,217,698	483,007,249	SC	Horry	2
272516527	93221	22,039,720	17,183,054	22,039,720	17,183,054	NC	Carteret	1
270319246	11846	504,768	327,887	464,634	302,846	AL	Baldwin	3
270848306	31461	68,512,588	56,170,136	66,757,083	55,383,217	NC	Brunswick	1
271758902	65209	25,942,894	18,886,301	21,764,944	17,902,025	FL	Palm Beach	3
270902503	33468	364,347	258,766	364,347	258,766	FL	Broward	1
272539507	94076	192,378	88,834	192,378	88,834	LA	Terrebonne	1
270718775	26639	4,148,265	3,617,780	4,148,265	3,617,780	NC	Dare	1
271182185	43845	1,636,001,995	1,539,538,011	1,420,075,115	1,388,986,589	NC	Dare	3
272286207	84712	1,476,981	1,177,840	1,476,981	1,177,840	SC	Charleston	1
270984973	36539	99,086,475	83,961,294	99,086,475	83,961,294	NC	Carteret	2
271794213	66515	22,683,761	18,202,013	22,683,761	18,202,013	SC	Charleston	2
272410159	89297	203,371	124,631	203,371	124,631	SC	Charleston	1
272549696	94455	174,453,619	150,507,637	130,820,398	121,833,222	NY	Suffolk	3
270322485	11964	1,815,159,206	1,602,469,949	1,507,564,526	1,430,984,584	NC	Hyde	4
270967674	35894	8,682,720	6,459,201	7,852,330	6,205,392	SC	Beaufort	3
271298089	48131	340,798,444	300,270,774	326,994,740	290,561,075	SC	Georgetown	2
272698922	99972	6,079,454	5,247,018	6,079,454	5,247,018	NC	Carteret	1
270672730	24937	31,162,420	25,790,531	31,162,420	25,790,532	SC	Horry	1
271097363	40715	174,166,696	147,415,821	174,166,696	147,415,821	NC	Carteret	2
271300025	48204	86,590,034	71,199,532	86,590,034	71,199,533	SC	Horry	1

EventID	Year	GU_Loss_wDS	GR_Loss_wDS	GU_Loss_xDS	GR_Loss_xDS	LandfallState	LandfallCounty	SS_Intensity
272036069	75453	1,525,327,741	1,306,410,183	1,132,130,882	1,025,610,292	FL	Collier	4
272131250	78974	2,020,303	1,472,754	2,020,303	1,472,754	SC	Charleston	1
271158602	42975	24,449	13,086	24,449	13,086	NC	Hyde	1
272328367	86280	64,625,407	53,633,787	64,625,407	53,633,787	NC	Pender	1
272605006	96491	157,403,996	127,168,805	147,051,421	120,478,565	NC	Carteret	2
271135797	42128	244,659	146,028	227,006	134,909	GA	McIntosh	3
271479237	54848	25,427,550	22,562,742	23,096,505	21,207,400	FL	Pasco	1
271723355	63891	46,666,195	35,531,496	44,053,452	34,539,107	SC	Charleston	1
270911739	33807	155,974,257	100,542,914	112,543,646	91,533,559	FL	Miami-Dade	5
271443183	53505	1,866,285	1,400,822	1,620,608	1,349,818	MA	Barnstable	4
271952407	72351	2,711,133	2,001,141	2,711,133	2,001,141	SC	Charleston	1
272128869	78883	8,777,641	6,713,493	8,777,641	6,713,493	SC	Charleston	1
270094358	3505	39,999,553	36,131,525	39,999,553	36,131,525	NC	Hyde	1
270381588	14142	46,665,709	33,658,499	40,647,934	31,999,703	FL	Wakulla	3
270673831	24979	444,819	305,858	427,265	296,026	LA	Cameron	2
270828110	30695	3,448,907	2,623,722	3,448,907	2,623,722	LA	Plaquemines	2
272047662	75879	346,503,127	319,342,689	298,067,609	282,607,701	NC	Currituck	3
270671408	24889	10,355,082	9,194,595	10,355,082	9,194,595	NC	Dare	1
270862612	31979	3,906,718	2,791,280	3,906,718	2,791,280	FL	Franklin	1
270972084	36053	4,598,422	3,740,862	4,546,822	3,727,066	SC	Charleston	2
271092741	40544	53,350,228	44,681,850	53,350,228	44,681,850	NC	Carteret	1
272525624	93567	208,792,086	184,131,856	208,792,086	184,131,857	NC	Hyde	2
271271842	47159	10,408	3,649	10,290	3,584	FL	Walton	2
270117505	4364	1,444,105	715,135	1,351,012	654,600	LA	Plaquemines	3
270622611	23089	67,108,430	59,567,800	67,108,430	59,567,800	NC	Carteret	4
272333867	86486	14,579,724	10,711,619	13,639,969	10,325,846	FL	Monroe	3
272402479	89015	25,664,137	20,175,226	25,664,137	20,175,226	SC	Charleston	2
271263130	46845	13,129	6,241	13,129	6,241	NC	Dare	1
271674476	62062	48,484,731	39,767,525	48,484,731	39,767,525	NC	Carteret	1
271683259	62391	215,970,278	186,497,350	215,970,278	186,497,350	NC	Carteret	2
271683698	62405	988,978,063	848,607,692	881,022,674	774,690,160	NC	Carteret	3
270090140	3352	1,110,459	614,796	1,000,441	541,976	FL	Monroe	2
270385898	14303	20,836,100	15,130,744	18,093,926	14,457,620	SC	Charleston	4
270904864	33555	53,638	24,692	48,305	21,126	FL	St. Johns	4
270985990	36580	76,300	27,813	72,012	25,043	LA	Iberia	1
271063091	39445	295,291,814	266,687,336	291,898,796	264,209,728	NC	Carteret	3
271807215	66999	354,514,349	330,605,914	302,798,292	289,206,402	VA	Accomack	2
271024781	38013	64,245,807	54,862,868	63,516,104	54,487,396	FL	Monroe	1
272313133	85721	4,624,514	3,257,785	3,543,140	3,043,051	NC	Dare	1
270006277	237	1,963,249	1,325,243	1,718,951	1,231,269	LA	Jefferson	3
270805597	29868	2,869,989	2,166,288	2,869,989	2,166,288	SC	Charleston	1
271223453	45373	80,184,193	67,244,463	80,184,193	67,244,463	NC	Onslow	1
271732783	64231	16,628,834	12,438,782	15,114,177	11,828,174	FL	Palm Beach	3
272529080	93695	1,007,980,103	852,759,286	863,345,360	758,409,875	FL	Monroe	3
272675428	99107	876,194,535	789,142,799	839,769,647	764,042,567	NC	Carteret	3
270630223	23375	10,418,382	8,187,892	10,418,382	8,187,892	FL	Collier	1
272451103	90799	61,152,929	50,981,333	61,152,929	50,981,333	NC	Carteret	1
272479232	91839	3,156,439	2,772,799	3,121,005	2,767,698	NC	Dare	1
272625288	97249	422,580,015	392,692,136	411,651,638	384,170,090	NC	Hyde	1
270973399	36101	77,893,431	65,010,470	67,255,764	59,258,246	NY	Suffolk	3
272099096	77776	45,649,911	38,263,474	45,649,911	38,263,474	NC	Carteret	1
272314725	85780	29,500,702	22,072,043	28,747,360	21,763,866	SC	Beaufort	3
270210652	7803	751,061,068	685,551,201	714,332,174	656,905,281	NC	Brunswick	2
272234027	82775	32,520,436	25,836,212	32,520,436	25,836,212	NC	Carteret	1
272377720	88093	3,717,119	3,239,870	3,717,119	3,239,870	NC	Dare	1
272408157	89222	554,636	341,490	407,914	266,183	FL	Franklin	3
270622462	23084	197,253,224	185,444,121	197,253,224	185,444,121	NC	Dare	2
271411836	52338	3,307,679	2,376,736	2,654,531	2,267,577	FL	Charlotte	3
271658322	61468	1,880,086	1,237,882	1,633,211	1,116,774	FL	Miami-Dade	3
271935412	71730	74,138,379	59,661,916	69,948,794	57,650,312	NC	Pender	2
270253829	9412	16,629,864	13,458,113	14,745,800	13,120,112	NY	Suffolk	3
270665602	24673	252,228,170	216,284,172	252,228,170	216,284,172	NC	Brunswick	1
271717549	63675	471,188	390,944	471,188	390,944	FL	Santa Rosa	2
272638363	97739	330,223	167,723	330,223	167,723	FL	Okaloosa	1
271964275	72799	3,818,949	2,702,227	3,818,949	2,702,227	SC	Charleston	1
270747680	27726	869,367	655,300	869,367	655,300	NC	Carteret	1
272673468	99034	6,610,728	5,342,807	6,610,728	5,342,807	NC	Carteret	1
271092579	40538	132,221,725	118,205,764	109,790,558	102,620,845	FL	Miami-Dade	3
271774669	65795	239,598,596	208,664,771	239,598,596	208,664,771	NC	Carteret	1
272473897	91647	10,145,579	8,079,989	10,145,579	8,079,989	FL	Martin	1
272661666	98604	260,632	181,448	216,251	161,136	FL	St. Johns	1

EventID	Year	GU_Loss_wDS	GR_Loss_wDS	GU_Loss_xDS	GR_Loss_xDS	LandfallState	LandfallCounty	SS_Intensity
270979756	36344	49,372	25,619	39,134	20,498	FL	Miami-Dade	3
270008542	320	107,188,630	92,290,613	91,957,547	83,580,410	FL	Sarasota	2
271440291	53396	124,145,769	106,054,885	124,145,769	106,054,885	NC	Carteret	2
271986188	73604	52,774,900	43,730,963	52,774,900	43,730,963	NC	Carteret	1
272327339	86240	104,603,924	85,617,395	98,691,142	82,654,682	FL	Miami-Dade	1
272536653	93970	86,243,011	64,300,784	77,029,200	61,102,223	SC	Charleston	3
270496586	18413	4,883,982	3,638,906	4,883,982	3,638,906	NC	Onslow	1
270789539	29282	24,151,185	21,412,725	24,151,185	21,412,725	NC	Dare	1
271504782	55795	50,421,045	45,238,672	50,421,045	45,238,673	NC	Dare	1
271755993	65103	1,157,542,789	1,088,176,518	1,036,273,873	995,167,859	NC	Hyde	3
271895169	70229	11,392	1,265	11,392	1,265	FL	Franklin	2
270655182	24292	911,294	747,224	911,294	747,224	NC	Dare	1
270717422	26588	91,265,550	70,688,953	75,383,514	63,385,943	FL	Pinellas	2
271221331	45294	1,058,712	702,703	953,760	657,104	NC	Carteret	1
272136942	79188	2,255,441	1,594,706	1,966,189	1,489,584	FL	Gulf	2
270081159	3015	274,420	224,693	274,420	224,693	NC	Dare	1
270179610	6643	241,620,909	208,331,225	241,620,909	208,331,225	NC	Brunswick	1
270239743	8884	25,815,320	23,158,234	25,815,320	23,158,234	NC	Hyde	1
270309928	11495	1,408,772	1,120,638	1,280,642	1,100,755	NC	Dare	1
271014885	37654	143,276,124	116,824,315	124,514,465	106,658,065	FL	Palm Beach	3
271433830	53158	127,992,915	115,020,307	127,992,915	115,020,307	NC	Hyde	2
271516743	56234	273,493,277	241,219,413	207,111,127	193,219,590	FL	Sarasota	4
272108905	78135	126,624,601	108,805,149	126,624,601	108,805,149	NC	Hyde	2
272494138	92390	232,716,153	213,284,737	232,716,153	213,284,737	NC	Carteret	2
270422255	15662	717,267,143	628,172,866	658,547,668	586,906,239	SC	Charleston	3
271701351	63059	109,145,160	95,603,805	109,145,160	95,603,805	NC	Hyde	2
271924807	71342	168,096,362	154,947,405	154,612,562	145,165,572	NC	Dare	3
272690700	99673	26,549,207	22,422,500	26,549,207	22,422,500	NC	Carteret	2
270199557	7397	220,951,454	182,616,190	220,951,454	182,616,191	NC	Pender	1
271997964	74033	8,386,095	7,395,457	8,386,095	7,395,457	NC	Dare	1
272401179	88965	93,046,121	73,810,055	85,003,671	70,312,282	NC	New Hanover	1
270312796	11604	3,099,873	2,049,928	2,926,174	1,961,054	FL	Pinellas	1
270456059	16920	72,048,014	59,224,077	66,265,537	56,119,230	SC	Charleston	3
270911746	33807	15,496,123	11,309,452	12,133,983	10,803,037	NY	Queens	2
271265395	46925	297,556	225,529	297,556	225,529	LA	Cameron	2
271432352	53105	39,221,944	33,207,501	39,221,944	33,207,501	NC	Hyde	2
271910400	70809	279,266,227	233,230,162	276,078,386	231,415,572	SC	Charleston	3
270458926	17023	89,654,667	58,918,692	69,249,342	54,728,425	FL	Volusia	4
270653888	24243	2,267,933	1,604,438	1,915,048	1,522,216	FL	Franklin	3
271114987	41368	9,418,578	7,206,964	7,907,224	6,984,677	NY	Queens	2
271835881	68048	2,524,793	1,891,976	2,524,793	1,891,976	NC	Carteret	1
272299488	85213	132,865,333	108,197,856	132,865,333	108,197,856	SC	Charleston	2
270816341	30262	30,219	15,158	30,219	15,158	GA	McIntosh	1
271653314	61281	34,020,586	27,529,368	34,020,586	27,529,368	NC	New Hanover	1
272249280	83347	51,553,883	41,447,090	51,553,883	41,447,090	NC	Pender	1
272403025	89035	20,651,604	16,192,016	20,651,604	16,192,016	NC	Carteret	1
270605651	22449	4,207,261	3,283,964	4,207,261	3,283,964	FL	Franklin	1
271807757	67020	155,175,798	138,532,799	155,175,798	138,532,799	FL	Volusia	1
272425424	89856	278,354	185,621	278,354	185,621	NC	Dare	1
270096730	3591	355,458,478	314,242,271	355,458,478	314,242,271	NC	Brunswick	1
270214870	7959	11,443,853	9,963,395	11,443,853	9,963,395	NC	Carteret	1
270473032	17546	594,816	500,577	594,816	500,577	NC	Hyde	1
271233876	45758	58,542,962	46,582,931	58,542,962	46,582,932	NC	Onslow	2
271450618	53777	9,023,905	7,918,550	8,922,552	7,898,663	RI	Newport	2
270277753	10286	11,068,618	9,798,898	11,068,618	9,798,898	FL	Monroe	1
270283456	10495	23,722,285	18,838,273	23,722,285	18,838,273	NC	Carteret	1
271385635	51377	2,761,727	1,717,718	2,761,727	1,717,718	FL	Monroe	2
272512306	93061	41,841,168	33,613,189	41,841,168	33,613,189	NC	Carteret	1
272630849	97459	34,490,224	28,693,000	34,490,224	28,693,000	SC	Charleston	1
270084921	3157	167,851,904	145,888,910	167,851,904	145,888,911	SC	Horry	1
270964308	35772	2,935,616	2,356,897	2,935,616	2,356,897	SC	Charleston	1
271070687	39721	7,511,004	5,842,925	7,511,004	5,842,925	NC	Carteret	1
271405441	52099	128,011,837	109,568,932	128,011,837	109,568,932	NC	Carteret	1
271766157	65480	241,025	188,629	225,603	182,453	FL	Okaloosa	3
270287010	10632	1,074,778	801,438	965,583	767,702	SC	Beaufort	2
270341977	12684	3,126,727	2,223,756	3,126,727	2,223,756	SC	Charleston	1
271203004	44614	139,615	87,344	123,809	73,355	NC	Dare	1
271352757	50162	38,374,033	33,545,225	38,374,033	33,545,226	NC	Hyde	1
271688014	62566	116,402,520	89,218,476	110,833,611	87,099,547	FL	Franklin	4
270520369	19296	322,097,384	283,838,907	322,097,384	283,838,908	SC	Horry	1
271041050	38630	10,905,656	8,375,357	10,905,656	8,375,357	SC	Charleston	2

EventID	Year	GU_Loss_wDS	GR_Loss_wDS	GU_Loss_xDS	GR_Loss_xDS	LandfallState	LandfallCounty	SS_Intensity
270394555	14628	48,948	35,112	48,948	35,112	NC	Hyde	1
270446281	16556	47,026,585	32,371,173	37,694,008	30,845,248	FL	Sarasota	2
270732083	27133	24,770,475	17,767,079	21,184,193	17,008,744	FL	Martin	2
271528928	56691	778,310,621	665,793,020	673,993,692	595,312,428	FL	Monroe	3
270068480	2540	3,703,815	2,090,810	3,311,141	1,876,099	FL	Palm Beach	2
270363708	13486	18,985,100	15,544,297	18,985,100	15,544,297	SC	Georgetown	1
271302593	48300	53,808,055	42,990,230	53,808,055	42,990,230	NC	Pender	1
271317933	48872	106,728,849	90,536,403	99,828,512	86,914,051	NC	Carteret	2
271425965	52869	196,340,118	176,559,083	162,190,751	152,318,309	MD	Worcester	2
271646258	61018	406,984,060	371,231,052	376,904,264	347,966,818	NC	Carteret	3
271381629	51226	1,334,227	988,236	1,219,655	943,315	AL	Baldwin	4
272099524	77791	4,951,717	3,654,205	4,951,717	3,654,205	SC	Georgetown	1
270046733	1732	51,564,336	40,008,251	51,564,336	40,008,252	SC	Charleston	2
270315054	11687	25,314,880	20,338,819	25,314,880	20,338,819	FL	Pasco	1
271370702	50822	100,861,631	92,811,515	100,861,631	92,811,516	NC	Dare	1
271808903	67062	574,307	344,602	567,844	340,533	FL	Miami-Dade	3
272452445	90851	1,753,678	1,197,310	1,753,678	1,197,310	SC	Charleston	1
272685857	99493	1,434,046,512	1,206,237,582	1,061,218,295	959,168,933	FL	Lee	3
270560363	20772	461,313,806	380,636,621	359,944,050	316,567,265	FL	Citrus	4
270699445	25918	37,450,655	28,105,780	33,175,589	27,149,053	FL	Broward	3
271985519	73579	488,990,556	473,107,903	488,990,556	473,107,903	NC	Dare	4
272013344	74611	8,735,762	6,674,744	8,735,762	6,674,744	FL	Miami-Dade	1
270013940	522	23,698	14,287	23,698	14,287	GA	McIntosh	1
270260230	9647	1,088,394	681,452	779,741	563,429	FL	Miami-Dade	4
270827113	30659	483,724,885	435,158,562	478,069,757	431,178,806	NC	Onslow	3
271208894	44828	87,675,797	70,587,650	87,675,797	70,587,650	SC	Georgetown	2
272178694	80741	251,000,382	208,987,127	248,140,297	207,528,796	NC	Hyde	3
270220137	8155	16,106,192	13,020,396	16,106,192	13,020,396	FL	Brevard	1
270975680	36190	5,749,117	4,630,855	5,749,117	4,630,855	GA	Chatham	1
271066674	39577	292,486	205,185	241,413	188,780	FL	Pasco	2
271294326	47987	1,802,386	1,327,666	1,611,845	1,259,591	SC	Beaufort	4
271805748	66945	58,689,838	49,902,522	58,689,838	49,902,522	NC	Dare	4
271846645	68448	428,747,935	377,621,445	384,899,047	346,239,608	NC	Carteret	3
272364127	87596	72,507,506	63,845,141	64,504,040	59,376,100	NC	Dare	2
272385048	88366	42,191,784	30,493,686	35,188,293	28,476,292	FL	Levy	3
271457650	54037	924	324	818	283	FL	Indian River	4
271929837	71527	57,253	21,741	57,253	21,741	TX	Calhoun	2
272058453	76282	109,372,778	91,436,688	106,550,598	89,820,372	SC	Horry	2
272545002	94280	36,234,925	30,425,895	36,234,925	30,425,895	FL	Collier	1
270839272	31125	62,190,759	52,859,020	62,190,759	52,859,020	NC	Hyde	3
271702403	63099	175,654,800	145,585,340	175,654,800	145,585,340	SC	Charleston	2
272216282	82113	437,193	274,470	405,593	254,863	TX	Brazoria	3
272449636	90745	359,661,530	278,970,729	312,800,238	254,700,135	SC	Charleston	3
270005062	192	89,804,717	75,315,868	80,252,887	70,724,921	FL	Monroe	3
270739116	27408	174,892,145	162,749,649	157,977,552	150,080,069	NY	Suffolk	2
270855830	31738	44,980,612	40,876,443	44,980,612	40,876,443	NC	Dare	1
270972287	36060	6,017,740	4,809,640	6,017,740	4,809,640	SC	Charleston	1
271196653	44384	25,064,154	22,547,011	25,064,154	22,547,011	NC	Dare	3
271652053	61234	123,656,783	110,986,995	115,657,930	105,893,471	NC	Hyde	2
272471077	91542	2,301,813,162	2,037,527,003	1,991,419,641	1,829,265,091	NC	Onslow	3
272552893	94571	207,500,636	172,691,490	193,916,866	164,293,832	FL	Miami-Dade	1
271637661	60698	131,033,240	119,774,954	127,666,344	117,555,350	NC	Hyde	2
272110845	78207	163,163	96,094	163,163	96,094	FL	Okaloosa	2
270157055	5814	210,859,308	176,565,992	210,859,308	176,565,992	NC	Carteret	1
271719378	63745	31,859,240	24,487,443	29,110,654	23,385,743	NC	New Hanover	1
271972052	73087	21,478,256	19,266,700	21,478,256	19,266,700	NC	Dare	2
272643952	97942	2,203,933	1,634,825	1,865,622	1,576,820	MA	Bristol	3
270027297	1016	363,661,514	330,905,157	363,661,514	330,905,157	NC	Dare	3
270584175	21664	1,603	815	1,527	763	FL	Martin	4
271597047	59202	9,555,093	7,617,190	9,555,093	7,617,190	SC	Georgetown	1
270813233	30146	82,932,905	69,581,993	82,932,905	69,581,993	SC	Charleston	2
271124661	41721	242,531,719	215,676,628	242,531,719	215,676,628	NC	Brunswick	3
270645740	23942	1,629	455	1,629	455	FL	Brevard	1
271114318	41343	32,114,108	28,493,472	31,752,115	28,354,952	NC	Hyde	1
272009395	74464	652,381,817	599,867,557	652,381,817	599,867,557	NC	Carteret	3
271995338	73936	59,942,693	49,528,574	59,942,693	49,528,574	NC	Brunswick	1
272563420	94958	1,559,572	1,307,552	1,559,572	1,307,552	NC	Dare	1
272590607	95947	21,715,169	19,587,999	21,715,169	19,587,999	NC	Dare	1
272639444	97777	206,503	142,861	206,503	142,861	GA	Chatham	1
270210821	7809	147,758,263	124,068,231	139,317,128	118,941,211	NC	Carteret	2
271082286	40146	7,623,551	6,740,748	7,623,551	6,740,748	NC	Dare	1

EventID	Year	GU_Loss_wDS	GR_Loss_wDS	GU_Loss_xDS	GR_Loss_xDS	LandfallState	LandfallCounty	SS_Intensity
272493434	92363	15,130,523	13,461,398	15,130,523	13,461,398	NC	Hyde	1
270395746	14673	194,289,116	172,569,894	194,289,116	172,569,894	NC	Carteret	3
270767484	28453	22,094,192	17,844,717	21,844,434	17,740,711	NC	Carteret	1
272284499	84648	507,544,019	448,400,286	457,418,817	412,401,879	SC	Georgetown	3
272388852	88507	500,657,668	417,253,018	463,713,080	394,791,490	SC	Horry	3
270046336	1717	172,603,790	127,589,868	142,967,016	117,274,057	SC	Charleston	4
270457689	16979	9,712,989	7,098,728	7,718,548	6,840,146	NY	Suffolk	3
270722893	26792	341,283	186,863	341,283	186,863	FL	Charlotte	1
271125106	41736	34,098,457	26,095,808	33,227,742	25,765,143	FL	Franklin	4
271990018	73739	97,902,013	90,926,426	97,902,013	90,926,426	NC	Dare	1
271434918	53196	7,437,216	5,605,434	7,437,216	5,605,434	FL	Collier	1
272580776	95592	111,379,891	103,457,134	111,379,891	103,457,134	NC	Dare	2
270037501	1393	446,194	291,331	384,596	258,937	TX	Galveston	4
270281213	10410	144,378,603	113,162,361	131,113,623	107,735,589	SC	Charleston	3
271159371	43003	70,954	49,229	70,954	49,229	FL	Monroe	1
271662297	61617	440,197	371,697	440,197	371,697	NC	Dare	1
272269402	84077	1,051,485	412,033	1,009,772	385,200	FL	Monroe	3
270276611	10243	244,283,040	205,397,453	218,779,018	189,831,152	NC	Onslow	3
272082972	77183	9,953,889	8,436,796	9,953,889	8,436,796	NC	Carteret	1
272395480	88753	3,115,655	2,380,950	3,115,655	2,380,950	AL	Baldwin	1
272578649	95515	2,578,196	2,042,331	2,578,196	2,042,331	AL	Baldwin	2
272666822	98793	26,647,158	22,620,104	24,725,510	22,138,640	MD	Worcester	2
271493869	55394	1,598,816	1,192,698	1,417,570	1,151,241	FL	Collier	4
272498584	92555	111,995,381	100,679,989	109,121,454	98,911,211	NC	Hyde	2
272500822	92638	900,044,745	779,881,053	839,908,924	738,986,916	NC	Carteret	3
272520951	93388	258,402,151	218,804,835	258,402,151	218,804,835	NC	New Hanover	2
272644774	97971	32,255	14,643	31,428	14,138	LA	Jefferson	2
270617675	22902	567,804	331,310	567,804	331,310	FL	Levy	3
270850571	31544	49,908,762	40,643,551	44,228,469	38,554,832	FL	Palm Beach	2
271994937	73922	28,365,357	19,130,920	22,734,122	17,710,348	FL	Monroe	3
271154311	42818	8,413,717	6,702,308	8,413,717	6,702,308	GA	Chatham	2
272659153	98511	14,210,015	12,485,163	14,210,015	12,485,163	FL	Collier	1
270055176	2038	23,725,334	18,610,945	23,725,334	18,610,945	SC	Georgetown	2
270352915	13090	114,559,205	95,365,446	114,559,205	95,365,446	NC	Onslow	1
270781626	28993	41,328	20,192	41,328	20,192	SC	Charleston	1
271486066	55105	9,917,547	7,621,482	9,917,547	7,621,482	SC	Charleston	1
272693591	99775	406,420	185,848	406,420	185,848	FL	St. Lucie	2
270770224	28556	22,356,366	18,510,146	22,356,366	18,510,146	SC	Horry	1
270804516	29830	9,481,706	8,399,663	9,481,706	8,399,663	NC	Hyde	1
270813806	30167	9,950,444	8,120,991	9,950,444	8,120,991	GA	Chatham	2
270827189	30662	21,561,595	17,510,735	21,561,595	17,510,735	SC	Georgetown	1
271523764	56499	120,239	66,223	103,633	57,103	FL	Charlotte	2
270558900	20717	4,950,701	3,704,688	4,950,701	3,704,689	GA	Chatham	2
270621697	23052	171,742,738	147,365,084	171,742,738	147,365,084	NC	Dare	1
271507306	55887	60,753,796	56,061,473	60,753,796	56,061,473	NC	Dare	2
270228310	8459	153,593	96,798	153,593	96,798	FL	Brevard	1
270412463	15298	50,782,613	39,097,591	49,476,863	38,493,452	NC	Carteret	1
270600376	22258	235,799,158	192,345,018	212,170,641	179,257,816	FL	Monroe	3
272419469	89638	23,707,814	18,751,293	23,707,814	18,751,293	NC	Pender	1
272551163	94509	236,531,116	197,647,804	227,083,592	192,294,250	SC	Horry	2
270139068	5155	21,797,469	16,293,230	17,861,476	15,607,644	NY	Suffolk	3
270165424	6117	7,080,422	5,428,507	7,080,422	5,428,507	SC	Charleston	1
271376095	51023	67,994,706	53,648,575	61,482,149	51,222,027	FL	Martin	4
271639163	60751	9,436,125	7,376,952	9,195,389	7,282,358	FL	Franklin	4
271825869	67685	85,284,067	70,025,800	85,284,067	70,025,800	NC	Brunswick	1
271994961	73922	842,761,445	766,181,630	793,689,998	731,227,674	NC	Carteret	3
272239280	82970	29,477,911	23,965,771	24,725,880	22,184,006	NC	Dare	3
270097303	3612	14,986,889	13,289,111	14,986,889	13,289,111	NC	Dare	1
271981005	73413	270,942,714	247,862,457	226,579,969	214,357,873	FL	Collier	3
270055673	2056	228,080,318	205,767,750	228,080,318	205,767,750	NC	Carteret	2
270444669	16496	492,595,560	424,468,281	395,263,961	357,740,222	NC	Dare	3
270669700	24825	9,443,660	7,789,228	8,762,843	7,623,863	NC	Hyde	1
271462127	54206	2,640,772	1,882,114	2,294,119	1,777,688	FL	Palm Beach	2
270170286	6295	14,433	6,090	10,619	4,568	FL	Broward	4
270582039	21585	36,270,519	28,625,431	36,270,519	28,625,431	NC	Carteret	1
271249536	46335	66,740,533	53,705,942	59,613,715	50,066,348	FL	Miami-Dade	2
271742317	64593	32,581,966	29,184,740	32,581,966	29,184,740	NC	Dare	2
271398548	51847	11,152,515	8,788,818	11,152,515	8,788,818	SC	Beaufort	1
272322296	86054	38,844,724	30,641,829	38,844,724	30,641,831	SC	Charleston	2
272632015	97502	709,573	550,536	709,573	550,536	SC	Charleston	1
271608165	59610	69,577	26,980	69,577	26,980	LA	Lafourche	3

EventID	Year	GU_Loss_wDS	GR_Loss_wDS	GU_Loss_xDS	GR_Loss_xDS	LandfallState	LandfallCounty	SS_Intensity
271506091	55842	7,887,992	5,644,903	6,774,680	5,392,767	FL	Manatee	2
271725787	63975	71,329,065	57,178,554	71,329,065	57,178,555	SC	Charleston	3
272297268	85129	1,538,872,780	1,378,800,887	1,385,042,076	1,291,020,376	SC	Horry	4
272381151	88222	1,755,382	1,318,478	1,588,150	1,271,383	FL	Sarasota	2
270507262	18814	109,560,415	100,634,263	109,560,415	100,634,264	NC	Hyde	2
270901747	33441	31,893,722	22,228,581	26,100,609	21,232,817	SC	Charleston	2
272331751	86408	11,480	4,766	10,378	4,262	FL	Okaloosa	3
272483481	91995	35,042,511	27,266,349	32,782,317	26,482,041	FL	Monroe	1
270684531	25376	9,069,440	7,329,604	8,006,303	7,103,863	NC	Dare	2
271048444	38903	114,595	82,510	101,940	70,098	MD	Worcester	2
272135047	79115	350,432,051	334,758,911	350,432,051	334,758,911	NC	Dare	3
272153781	79803	16,577,918	13,350,461	16,577,918	13,350,461	NC	Onslow	1
272426011	89877	295,519,532	249,875,854	295,519,532	249,875,855	NC	New Hanover	2
272443054	90501	444,963	249,985	444,963	249,985	SC	Charleston	1
270163843	6060	65,944,775	57,169,691	57,930,064	53,069,555	RI	Newport	4
270109492	4067	824,552	541,820	661,737	492,345	FL	Miami-Dade	3
271398849	51858	103,535,132	76,692,874	83,639,023	68,601,356	FL	Miami-Dade	3
271806680	66978	150,771,635	126,092,295	150,771,635	126,092,295	NC	Brunswick	1
272031666	75294	342,830,642	287,320,883	329,088,175	279,565,808	SC	Horry	3
272414353	89450	1,547,637,680	1,363,522,208	1,146,700,170	1,065,896,183	FL	Collier	3
271356791	50314	268,088,695	209,447,173	235,209,262	193,342,047	SC	Beaufort	4
271478046	54803	606,977,196	506,076,324	506,641,094	442,285,119	SC	Georgetown	3
271668745	61854	4,235	564	4,235	564	NC	Dare	1
270479829	17794	148,743,308	122,614,107	131,585,263	112,612,964	FL	Collier	4
270550381	20395	260,681,569	231,368,959	257,671,411	229,244,473	SC	Georgetown	2
271808254	67038	109,091,497	97,302,949	102,038,075	92,952,323	NC	Hyde	1
270269067	9966	225,711,335	183,477,685	214,858,667	177,905,918	SC	Georgetown	2
270324828	12052	7,881,543	5,997,763	7,881,543	5,997,763	SC	Charleston	2
270870288	32265	326,327,125	277,965,489	299,365,632	259,970,744	NC	Onslow	2
272228641	82575	40,586,276	33,976,400	40,586,276	33,976,400	SC	Charleston	1
272305776	85448	301,369	179,788	244,992	130,981	NY	Suffolk	3
270078172	2904	8,206,011	7,080,510	8,206,011	7,080,510	FL	St. Lucie	1
270261697	9701	18,186	9,966	17,471	9,366	NC	Dare	1
271959029	72603	920,388,038	772,777,989	806,091,325	697,696,261	SC	Charleston	4
272390125	88556	11,234,239	8,361,411	11,234,239	8,361,411	NC	Carteret	1
272391913	88622	1,658	517	1,658	517	FL	Brevard	1
270781290	28979	58,638,835	46,024,181	58,638,835	46,024,182	SC	Charleston	1
271074060	39847	257,052,699	225,021,662	246,682,802	217,732,100	NC	Carteret	3
270056712	2095	182,155,755	160,392,691	180,077,029	159,054,609	NC	Carteret	2
270230575	8542	1,128,934,878	988,290,877	1,004,594,104	899,553,735	NC	Onslow	3
270929039	34454	12,213,841	9,562,678	12,213,841	9,562,678	SC	Georgetown	1
271420005	52645	210,198	102,568	210,198	102,568	FL	St. Lucie	2
272596177	96156	5,265,253	4,162,385	5,265,253	4,162,385	NC	Carteret	1
272665286	98736	94,773,866	85,435,359	94,773,866	85,435,359	FL	Indian River	1
270117819	4376	33,741,357	24,427,688	25,239,516	22,571,509	NY	Suffolk	3
270291461	10803	552,890	463,008	552,890	463,008	NC	Dare	1
271801421	66781	556,228,351	485,449,177	549,682,920	480,959,769	NC	Onslow	2
270183171	6780	1,576,006	868,557	1,402,573	767,919	FL	Dixie	1
270329029	12208	852,294,402	745,695,137	761,832,127	681,051,195	NC	Onslow	4
270400243	14842	2,340,867	1,632,181	2,127,420	1,520,567	FL	Broward	2
270740487	27458	131,181,744	115,749,026	110,918,631	102,923,813	NY	Suffolk	3
271344504	49857	44,257,830	38,270,160	44,257,830	38,270,160	NC	Dare	1
271905047	70608	971,331	797,275	971,331	797,275	NC	Hyde	1
270331619	12303	110,464,202	96,696,205	110,464,202	96,696,205	SC	Horry	1
270485160	17987	856,514	732,717	856,514	732,717	NC	Dare	1
270340109	12616	267,426,399	227,764,283	267,426,399	227,764,285	SC	Horry	3
271015054	37660	11,603,946	9,515,646	11,603,946	9,515,646	NC	Carteret	1
272495139	92426	7,745,330	6,350,697	7,745,330	6,350,697	SC	Georgetown	1
271708827	63347	650,155	393,530	650,155	393,530	FL	Dixie	1
271752497	64973	191,007,012	161,922,949	191,007,012	161,922,949	NC	Pender	1
272111998	78249	1,486	736	1,486	736	FL	St. Lucie	1
272492609	92333	26,228,414	20,659,948	26,228,414	20,659,949	SC	Charleston	1
270161547	5977	869,366	659,889	869,366	659,889	FL	Bay	2
270856620	31769	1,691,552,312	1,526,053,823	1,530,468,045	1,417,109,303	SC	Horry	3
271568553	58142	11,408,928	9,021,700	10,505,071	8,795,728	SC	Beaufort	2
270374467	13878	127,779,972	104,274,697	116,616,492	98,051,410	NC	Onslow	1
271380403	51182	6,240,321	4,914,665	6,240,321	4,914,665	SC	Horry	1
272084901	77256	21,882,963	19,006,584	21,882,963	19,006,584	NC	Dare	1
272391447	88604	135,168,333	111,587,966	135,168,333	111,587,966	SC	Charleston	2
271127211	41815	81,399,725	61,884,807	76,135,575	60,029,868	FL	Wakulla	4
271726215	63990	1,602,015	1,066,220	1,602,015	1,066,220	SC	Charleston	1

EventID	Year	GU_Loss_wDS	GR_Loss_wDS	GU_Loss_xDS	GR_Loss_xDS	LandfallState	LandfallCounty	SS_Intensity
272092575	77537	1,491,369	1,017,326	1,196,619	948,797	FL	Miami-Dade	1
272571116	95241	3,805,748	2,580,361	3,222,002	2,397,799	FL	St. Lucie	4
270317404	11775	7,908,534	6,072,595	7,908,534	6,072,595	GA	McIntosh	2
272432005	90097	6,263,451	4,362,085	6,192,592	4,328,950	AL	Baldwin	4
271610033	59675	99,009,039	79,069,234	99,009,039	79,069,235	SC	Charleston	2
272138810	79255	596,954,966	533,439,729	581,280,786	522,095,191	SC	Horry	2
272190018	81163	608,589,736	566,250,066	592,652,762	553,748,992	NC	Carteret	3
271498649	55572	195,172,037	153,894,845	148,616,124	126,967,064	NC	Carteret	3
270405560	15039	112,406,855	87,452,394	103,395,894	83,331,628	SC	Charleston	2
270517241	19183	25,196,078	18,893,316	22,699,637	17,965,516	SC	Charleston	1
270983961	36499	62,239,930	49,718,072	62,239,930	49,718,073	NC	Carteret	1
271495722	55464	379,766,981	314,389,657	340,979,062	290,586,873	FL	Pinellas	2
271690683	62664	29,087,209	24,177,750	29,087,209	24,177,750	SC	Horry	1
271867792	69231	179,396,664	135,460,291	137,041,834	115,137,556	SC	Beaufort	4
272498283	92544	899,534	661,316	817,591	633,986	SC	Beaufort	4
270219381	8128	64,496,530	53,284,020	64,496,530	53,284,020	FL	Palm Beach	1
271022928	37944	755,211	528,530	675,316	501,855	FL	Miami-Dade	2
271115961	41403	572,952,665	475,713,051	545,100,719	459,464,859	NC	Pender	2
270295129	10943	42,061,339	33,673,689	42,061,339	33,673,689	NC	Pender	1
270447502	16602	136,830	80,319	136,830	80,319	LA	Terrebonne	1
271241539	46040	62,094,566	49,861,909	59,635,626	48,714,855	NC	Carteret	2
272152604	79758	169,806,830	133,377,410	156,180,059	127,606,845	NC	Hyde	3
270709266	26280	77,284,763	62,714,102	72,940,168	60,652,737	NC	Brunswick	1
272532400	93818	222,518,040	192,287,647	222,518,040	192,287,647	NC	Carteret	2
271409742	52258	13,642,270	9,331,153	10,990,325	8,733,423	FL	Miami-Dade	3
271625813	60257	41,264,456	32,277,693	40,795,201	32,053,029	FL	Broward	2
272304565	85402	535,706	302,948	514,527	286,018	TX	Cameron	4
270462154	17142	52,413,695	47,216,025	52,413,695	47,216,025	NC	Dare	4
271234946	45797	3,747,589	3,268,992	3,747,589	3,268,992	FL	Collier	1
271409586	52253	21,523,702	19,089,912	21,523,702	19,089,912	NC	Dare	1
272669442	98889	1,403,616,929	1,335,588,223	1,260,395,136	1,229,505,934	NC	Hyde	4
272035019	75415	12,432,922	9,602,213	12,432,922	9,602,214	FL	Bay	3
272265293	83926	83,588,724	73,224,978	83,588,724	73,224,978	NC	Dare	2
270121429	4512	15,088,941	10,577,417	12,907,864	9,966,177	FL	St. Lucie	4
271353319	50184	22,716,326	18,221,244	22,716,326	18,221,244	SC	Beaufort	1
271355107	50250	52,408	15,309	52,408	15,309	LA	Cameron	2
272514973	93165	19,567,330	16,504,352	19,567,330	16,504,352	NC	Hyde	2
271159282	42999	4,569,713	4,013,990	4,569,713	4,013,990	NC	Dare	2
271295552	48031	86,904,200	71,356,199	86,904,200	71,356,200	NC	Carteret	1
272218211	82186	679,995	482,634	679,995	482,634	NC	Carteret	1
272560769	94859	12,347,489	9,558,037	11,225,062	9,252,477	FL	Monroe	3
271315331	48775	51,262	11,759	47,155	9,613	TX	Nueces	3
270071086	2636	13,033,754	10,227,250	13,033,754	10,227,250	NC	Carteret	1
271500413	55638	101,219,863	85,431,910	97,172,636	83,127,043	NC	Carteret	1
271579781	58560	2,805,050	1,563,626	2,358,558	1,332,901	FL	Palm Beach	3
271820621	67490	53,442,891	44,113,353	53,442,891	44,113,353	SC	Georgetown	1
272099089	77776	30,911,608	27,750,371	30,911,608	27,750,371	NC	Hyde	1
270446736	16575	28,608,804	25,125,522	28,608,804	25,125,522	NC	Hyde	1
271496930	55509	357,376,883	313,679,818	288,363,680	268,250,661	NC	Dare	4
271744174	64662	242,593,243	185,069,037	214,751,385	174,669,922	SC	Charleston	3
271891639	70092	221,905,462	188,742,898	221,905,462	188,742,898	NC	Onslow	1
272414674	89462	66,414,902	58,408,334	66,414,902	58,408,334	NC	Dare	1
271756325	65114	1,001,421	855,638	1,001,421	855,638	NC	Dare	2
271197440	44414	254,819,581	219,301,343	254,819,581	219,301,343	NC	Brunswick	2
272598839	96258	20,455,053	16,547,487	20,455,053	16,547,487	NC	Hyde	1
272693435	99770	62,817,168	52,007,126	62,817,168	52,007,126	NC	Pender	1
270077920	2895	43,038,375	30,263,070	35,104,333	27,551,891	FL	Walton	5
270100656	3733	19,722,638	17,099,448	19,722,638	17,099,449	NC	Carteret	1
270525380	19479	118,122,128	97,710,346	111,450,187	93,944,627	NC	Brunswick	2
270926330	34351	30,111,270	21,149,031	24,968,312	20,228,689	SC	Charleston	1
271318989	48911	5,545,883	4,715,711	5,545,883	4,715,711	NC	Dare	1
271787556	66270	264,266,642	222,103,456	251,379,305	213,541,402	NC	Onslow	3
272244051	83151	26,995,226	22,092,338	26,995,226	22,092,339	SC	Georgetown	1
272488576	92184	484,752,682	434,838,866	479,114,623	430,642,095	NC	Carteret	3
270206486	7653	141,596,465	123,529,559	123,757,258	112,284,463	NC	Dare	2
270274502	10165	169,866,363	140,938,182	169,866,363	140,938,182	NC	Onslow	1
271087455	40344	22,918,585	15,503,575	16,418,677	14,337,882	NY	Suffolk	4
271593346	59068	26,476,675	23,811,884	26,476,675	23,811,884	NC	Hyde	1
271945319	72087	115,387,524	94,392,737	115,387,524	94,392,737	NC	Carteret	1
271333887	49466	33,572	16,710	33,572	16,710	FL	Monroe	2
270595023	22063	1,471,068	1,079,569	1,471,068	1,079,569	LA	Jefferson	1

EventID	Year	GU_Loss_wDS	GR_Loss_wDS	GU_Loss_xDS	GR_Loss_xDS	LandfallState	LandfallCounty	SS_Intensity
271443791	53525	1,241,389,455	1,118,140,718	1,122,081,983	1,037,649,741	NC	Carteret	4
272213975	82031	102,790,146	79,860,815	90,223,946	74,088,177	FL	Sarasota	2
272282673	84579	167,977,340	146,606,496	167,977,340	146,606,496	NC	Pender	2
270348831	12941	20,847,435	16,197,280	19,190,748	15,729,816	FL	Pinellas	1
270043842	1630	524,977,897	450,988,924	482,306,427	422,443,218	SC	Charleston	2
271349627	50045	28,291,423	25,020,470	28,291,423	25,020,470	NC	Carteret	1
272144910	79479	384,519	302,296	380,187	301,090	FL	Martin	3
272531693	93790	58,829,427	47,922,676	58,829,427	47,922,676	NC	Carteret	2
270102857	3819	565,159,615	484,690,275	519,435,792	454,291,576	SC	Horry	2
270955361	35443	2,110	936	2,086	925	FL	Indian River	2
271148536	42605	883,153,005	773,969,624	799,311,963	713,621,564	NC	Onslow	3
271273931	47236	275,178,920	259,697,848	275,178,920	259,697,848	NC	Hyde	3
271343095	49807	165,765,823	128,625,053	161,496,951	126,753,447	SC	Beaufort	3
272487392	92139	48,313	25,750	48,313	25,750	SC	Charleston	1
271527454	56637	10,075,764	7,477,719	8,932,963	7,182,247	FL	Palm Beach	2
272066892	76595	19,968,947	14,267,128	16,753,154	13,531,376	LA	Terrebonne	3
272623672	97190	1,686,843	1,041,138	1,686,843	1,041,138	FL	Franklin	2
270251963	9341	400,009	327,546	400,009	327,546	MA	Barnstable	2
270370546	13737	80,446,383	72,876,208	80,446,383	72,876,208	NC	Hyde	1
270803156	29779	382,964	259,323	352,495	246,663	SC	Beaufort	1
272165174	80228	40,178,516	33,397,172	40,178,516	33,397,172	NC	Carteret	1
272365605	87649	115,491,800	94,487,490	115,491,800	94,487,492	SC	Horry	2
270579785	21501	241,648,016	211,345,170	241,648,016	211,345,170	NC	Onslow	2
271005519	37307	4,165,694	3,584,179	4,165,694	3,584,179	NC	Dare	3
271102616	40911	122,091,225	100,128,712	122,091,225	100,128,712	NC	Carteret	2
271352853	50166	39,552,211	34,355,359	39,552,211	34,355,359	NC	Carteret	1
270835974	30996	29,761,289	23,839,199	29,761,289	23,839,199	NC	New Hanover	1
271293891	47972	11,324,560	8,325,488	10,784,516	8,090,837	FL	Pinellas	2
270088524	3293	75,255,649	54,724,242	60,668,345	49,750,682	SC	Charleston	4
270154866	5737	59,540	39,047	59,540	39,047	FL	Okaloosa	2
271759796	65242	102,150,771	81,900,958	100,987,599	81,470,827	SC	Beaufort	3
270209092	7749	1,282,659,273	1,134,670,754	1,108,505,261	1,012,060,175	NC	Brunswick	3
270304344	11293	1,280,997	1,089,490	1,280,997	1,089,490	NC	Dare	2
270807144	29921	24,176,596	15,753,543	17,528,173	13,820,744	SC	Charleston	5
271287925	47755	493,442,669	419,760,200	487,700,699	416,179,688	NC	Onslow	2
271647435	61062	525,805,075	488,040,112	519,787,055	483,436,091	NC	Dare	2
271784675	66160	187,394,946	153,221,553	169,169,590	143,091,785	FL	Pasco	1
271949665	72249	43,846,139	34,047,321	32,689,713	29,655,492	RI	Washington	3
272107445	78081	180,517	70,559	129,107	47,997	TX	Matagorda	5
270688702	25531	5,772,824,934	5,033,519,024	4,730,938,188	4,530,559,168	NC	Brunswick	4
271258378	46663	100,447,563	89,805,588	89,743,582	83,219,223	NC	Dare	1
271274809	47269	174,693,776	144,484,623	153,362,487	131,173,902	NC	Onslow	1
271525017	56547	832,546	606,643	832,546	606,643	FL	Okaloosa	2
271637505	60693	2,400,795	2,084,743	2,400,795	2,084,743	NC	Dare	1
271769611	65611	5,576,028	4,801,528	5,576,028	4,801,529	NC	Carteret	1
271869018	69275	1,837,388	1,532,384	1,837,388	1,532,384	NC	Dare	1
272279335	84456	2,323,083	1,839,706	2,323,083	1,839,706	GA	Chatham	1
272593102	96041	11,758,286	10,413,674	11,758,286	10,413,674	NC	Hyde	1
272028988	75194	43,610	25,324	43,610	25,324	FL	Gulf	2
272109309	78150	45,807,806	35,445,289	43,236,244	34,641,555	SC	Charleston	1
270771263	28595	153,959,175	126,943,077	153,959,175	126,943,077	NC	Carteret	1
272317349	85875	32,241,036	26,699,265	32,241,036	26,699,265	SC	Horry	1
270215519	7983	25,565,768	19,021,269	23,360,312	18,277,534	FL	Miami-Dade	3
270697550	25849	4,147	525	3,982	464	TX	Galveston	3
270826108	30624	21,824,139	17,273,075	21,267,806	17,074,213	FL	Lee	2
271614541	59842	2,222,688,766	1,973,768,647	1,958,650,861	1,813,996,069	NC	Brunswick	4
270456287	16929	6,330,334	5,083,850	5,687,412	4,986,363	VA	Northampton	1
271433333	53140	4,066,302	2,762,670	4,066,302	2,762,670	MS	Jackson	4
271713793	63534	2,392,687	1,762,023	2,392,687	1,762,023	NC	Carteret	1
270161139	5963	46,431,442	37,774,949	46,431,442	37,774,949	FL	Hernando	1
270263064	9752	1,299,893,644	1,152,455,455	1,176,228,221	1,065,442,479	NC	Onslow	4
271486726	55128	20,631,989	18,441,563	20,631,989	18,441,563	NC	Dare	1
272304478	85400	104,805,195	86,768,115	104,805,195	86,768,115	NC	Brunswick	1
272483798	92008	7,588,871	5,920,993	7,588,871	5,920,993	SC	Charleston	1
270377450	13985	57,369,071	44,352,292	53,670,216	42,810,484	GA	Chatham	3
271538691	57054	145,178,232	126,070,266	145,178,232	126,070,266	NC	Dare	2
272072641	76806	5,383,097,572	4,702,630,686	4,451,408,339	4,258,929,781	NC	Carteret	5
272637038	97687	5,667,450	3,996,051	4,429,132	3,843,511	NY	Suffolk	3
272503377	92730	1,012,320,287	884,591,371	854,355,914	771,006,231	SC	Charleston	4
270519209	19254	40,513,012	34,036,386	40,513,012	34,036,386	NC	Carteret	1
271400084	51904	108,167,332	93,091,355	108,167,332	93,091,355	NC	Carteret	2

EventID	Year	GU_Loss_wDS	GR_Loss_wDS	GU_Loss_xDS	GR_Loss_xDS	LandfallState	LandfallCounty	SS_Intensity
271454281	53911	3,719,476,299	3,122,078,682	2,619,999,716	2,432,725,600	SC	Georgetown	4
270073026	2712	553,980,369	520,430,857	467,722,413	449,090,576	NC	Dare	3
270101936	3782	21,853,563	19,641,972	21,853,563	19,641,972	NC	Dare	1
270880408	32645	14,293,075	10,270,495	12,780,402	9,692,763	FL	Wakulla	3
271749102	64849	116,844,004	107,539,695	116,844,004	107,539,695	NC	Dare	1
271890645	70056	11,155,728	7,566,369	9,390,116	6,985,738	FL	Dixie	3
271908329	70732	176,622	70,100	176,622	70,100	FL	Miami-Dade	1
271311924	48649	7,219,967	5,696,678	7,219,967	5,696,679	SC	Charleston	1
271423207	52767	71,389,186	55,033,608	64,289,248	52,418,526	SC	Charleston	3
271867395	69216	486,518,003	422,730,437	466,408,129	408,972,238	NC	Onslow	2
271073819	39837	356,368,465	306,213,566	338,725,415	294,148,808	NC	Carteret	3
271636049	60638	289,317,977	269,925,894	289,317,977	269,925,894	NC	Hyde	2
271800578	66752	39,020,693	24,652,924	29,141,310	22,920,676	FL	Volusia	2
272124914	78735	118,337,751	110,435,961	118,337,751	110,435,961	NC	Dare	2
270176268	6516	40,059,722	33,388,168	40,059,722	33,388,168	SC	Horry	1
270242955	9003	33,309,545	27,938,672	33,309,545	27,938,672	NC	Brunswick	1
270481051	17839	4,363,174	3,599,722	4,363,174	3,599,722	NC	Dare	1
270520179	19290	124,892,488	105,349,109	124,892,488	105,349,110	NC	New Hanover	1
271390313	51547	63,790	30,813	55,212	26,429	FL	Palm Beach	3
270061519	2277	1,298,971	1,080,555	1,298,971	1,080,555	NC	Dare	1
271540659	57125	3,149,288	2,475,542	3,149,288	2,475,542	SC	Charleston	1
272104836	77982	461,961,220	402,637,500	449,931,328	394,588,114	SC	Horry	2
270377374	13982	87,488,946	71,226,249	87,488,946	71,226,249	NC	New Hanover	1
270906030	33601	44,759,983	36,611,476	44,254,885	36,428,668	FL	Collier	1
271403707	52033	71,246,159	58,133,460	71,246,159	58,133,461	NC	Carteret	1
271819223	67439	233,966,518	218,127,771	233,966,518	218,127,771	NC	Dare	3
271226211	45475	40,865,007	34,430,293	36,702,258	32,971,417	MA	Dukes	3
271621191	60086	255,213,857	226,851,119	252,286,986	224,716,080	SC	Horry	1
271739788	64495	35,648	18,358	30,642	15,501	FL	Bay	4
271799381	66706	100,319,431	88,258,620	100,319,431	88,258,620	NC	Carteret	1
272313026	85718	1,561,387	1,206,120	1,419,524	1,171,519	FL	Lee	2
272397803	88840	9,561,718	8,470,836	9,561,718	8,470,836	NC	Dare	1
272269464	84080	104,202	67,769	104,202	67,769	SC	Charleston	1
272460699	91160	22,372	11,000	19,335	9,045	FL	Broward	3
270289300	10722	12,746,780	9,980,057	12,746,780	9,980,057	NC	Pender	1
271332041	49396	1,484,962	1,116,000	1,484,962	1,116,000	SC	Beaufort	1
272299671	85219	408,128,187	334,058,702	384,731,560	320,701,690	NC	Carteret	3
272612694	96783	302,656,189	247,469,349	290,533,476	240,598,292	SC	Georgetown	3
270886702	32874	155,064,726	137,505,319	155,064,726	137,505,319	SC	Georgetown	3
272062760	76442	329,429,241	284,352,475	329,429,241	284,352,475	NC	Brunswick	2
272091380	77496	130,727	62,059	130,727	62,059	FL	Gulf	3
272103550	77936	37,245,714	24,520,318	26,648,705	22,091,604	FL	Charlotte	5
270593476	22007	3,305,939,563	2,919,272,805	2,706,426,387	2,500,826,015	NC	Brunswick	4
270871557	32315	7,018,391	6,134,508	7,018,391	6,134,508	NC	Dare	1
271000103	37106	33,547,883	23,422,137	26,382,374	21,777,647	FL	Citrus	4
272152334	79750	23,575,547	17,962,709	21,868,818	17,388,574	FL	Volusia	3
271002346	37191	34,924,638	28,419,913	34,924,638	28,419,913	SC	Horry	1
271095499	40646	1,107,803	779,392	1,107,803	779,393	SC	Beaufort	1
271520440	56372	42,034,886	34,762,233	42,034,886	34,762,233	NC	New Hanover	1
271876324	69538	662,237	492,015	662,237	492,015	FL	Franklin	4
270262667	9737	1,439,611,105	1,287,218,713	1,302,865,301	1,193,600,125	SC	Horry	3
270873711	32396	407,929	336,353	407,929	336,353	NC	Hyde	1
271003606	37239	1,402,399	1,230,317	1,402,399	1,230,317	NC	Dare	1
271672087	61976	229,524,129	212,502,339	209,619,692	197,575,839	RI	Newport	3
271958059	72567	71,965,549	57,853,972	69,101,049	56,491,824	NC	New Hanover	1
272362881	87551	73,448,745	66,559,553	73,448,745	66,559,553	NC	Dare	1
270392386	14548	155,711,051	121,812,701	140,173,923	115,452,208	FL	Collier	2
270416594	15452	3,492,584	2,940,137	3,492,584	2,940,137	SC	Charleston	2
272063416	76466	51,097,134	46,250,266	50,520,416	45,965,541	VA	Virginia Beach (	2
270037100	1379	57,350,860	46,396,400	55,878,931	45,781,396	SC	Charleston	2
270784772	29105	33,220,049	25,889,501	33,220,049	25,889,502	NC	Carteret	1
272067324	76609	316,218,427	275,946,214	288,434,674	256,448,045	NC	Carteret	2
272290423	84874	151,436,032	131,121,183	151,436,032	131,121,183	NC	Carteret	2
270182850	6768	177,068,355	150,319,925	177,068,355	150,319,926	NC	Carteret	1
270932258	34576	14,953,965	11,829,017	14,953,965	11,829,017	SC	Charleston	1
271099033	40779	107,135,236	88,893,518	107,135,236	88,893,518	NC	Onslow	2
271692460	62731	137,332,749	110,789,312	137,332,749	110,789,312	NC	Carteret	1
272052772	76068	5,267,506	3,222,846	3,767,337	2,966,549	FL	Miami-Dade	4
272155928	79881	146,651	81,280	146,651	81,280	LA	Lafourche	2
272552320	94550	10,633,038	8,413,426	10,633,038	8,413,426	FL	Miami-Dade	1
272591356	95974	55,043	23,607	55,043	23,607	FL	Walton	2

EventID	Year	GU_Loss_wDS	GR_Loss_wDS	GU_Loss_xDS	GR_Loss_xDS	LandfallState	LandfallCounty	SS_Intensity
270393267	14580	688,617	536,435	688,617	536,435	SC	Charleston	1
271472862	54610	801,106	509,097	792,103	502,792	LA	Lafourche	3
270716655	26558	17,240,981	13,399,366	17,240,981	13,399,366	NC	Carteret	1
271528524	56676	2,033,122	1,174,018	1,466,643	960,716	FL	Pinellas	4
271723362	63891	355,371,343	293,290,003	338,047,277	282,941,250	NC	Carteret	2
271868949	69272	531,846,358	432,780,966	426,426,909	368,203,972	FL	Miami-Dade	3
271932857	71638	154,733,982	130,318,560	154,733,982	130,318,561	SC	Horry	2
271010508	37492	44,188,914	37,024,413	44,188,914	37,024,413	SC	Horry	1
271208335	44807	93,822,225	76,226,247	90,100,107	74,477,998	SC	Horry	1
271939329	71867	820,593	530,194	774,746	505,300	FL	Miami-Dade	1
272227285	82523	4,173	1,899	4,066	1,843	TX	Willacy	2
272523163	93473	54,007,694	45,136,966	54,007,694	45,136,966	SC	Horry	1
270116383	4322	28,029,895	17,811,816	21,014,495	16,293,911	FL	Brevard	5
270771963	28623	12,069	5,258	12,069	5,258	FL	Levy	1
272192776	81265	17,524,313	14,362,859	17,326,911	14,307,723	FL	Pasco	1
272596964	96186	230,442,669	207,978,369	230,442,669	207,978,369	NC	Hyde	3
272629291	97401	140,934,100	119,201,044	137,307,459	117,127,302	FL	Sarasota	2
270263561	9770	779,951,828	663,970,752	680,223,661	596,351,507	NC	Brunswick	3
270876984	32515	3,173,304,482	2,882,580,041	2,693,445,716	2,557,509,308	NC	Carteret	4
271021343	37888	132,455,299	117,820,265	120,298,877	110,071,261	NC	Hyde	1
270442740	16423	3,869,173	2,193,321	3,652,494	2,055,319	FL	Monroe	2
270782137	29011	72,705,884	66,144,258	72,705,884	66,144,258	NC	Dare	2
271187311	44034	658,611,473	583,761,078	468,028,794	437,947,479	FL	Monroe	5
271198410	44450	53,682	19,402	46,949	14,439	FL	Palm Beach	3
272679142	99245	11,592,340	9,491,668	11,592,340	9,491,668	FL	Monroe	1
271158194	42961	7,107,943	4,399,240	5,572,880	3,826,396	FL	Taylor	1
271223056	45358	391,469,801	342,478,336	369,135,169	326,483,840	FL	Monroe	1
272492381	92324	13,235,096	9,857,330	12,181,074	9,491,416	NC	New Hanover	1
271892823	70137	41,097	17,977	41,097	17,977	FL	Franklin	3
270660178	24473	227,533,592	192,844,540	214,664,505	184,953,244	FL	Monroe	1
271395186	51724	247,440	195,761	247,440	195,761	FL	Volusia	5
270218166	8083	88,373,505	75,022,068	88,373,505	75,022,068	SC	Charleston	1
270967574	35891	32,683,364	22,112,704	26,431,595	20,860,639	FL	Franklin	3
271783542	66119	1,780,916	1,503,570	1,780,916	1,503,570	RI	Newport	2
270716410	26549	1,200,025	875,898	1,042,060	817,849	NY	Suffolk	2
271721480	63823	2,221,188	1,811,520	2,221,188	1,811,520	SC	Charleston	1
271861982	69019	40,602,622	33,088,173	40,602,622	33,088,173	SC	Horry	1
271348992	50021	69,186,534	56,666,386	56,074,072	50,665,780	NC	Hyde	2
271764610	65424	3,439,599	2,544,091	3,439,599	2,544,091	SC	Georgetown	1
270216099	8004	300,347,440	250,058,508	265,551,167	229,252,628	FL	Indian River	2
270265070	9823	94,473,807	76,816,750	94,473,807	76,816,750	NC	Pender	1
270704972	26121	6,539,802	4,872,195	6,230,233	4,737,494	LA	Lafourche	3
271377366	51067	56,169,145	45,907,553	56,169,145	45,907,555	NC	New Hanover	1
272130929	78962	53,013,348	43,787,546	53,013,348	43,787,546	SC	Horry	1
271959444	72617	1,179,302,324	1,143,949,891	1,148,262,222	1,124,947,421	NC	Hyde	4
270838182	31082	51,087,784	38,034,725	44,692,068	36,662,875	FL	Monroe	4
271734105	64279	217,780,472	165,219,648	183,393,255	150,304,468	FL	Monroe	3
272263242	83852	18,680,203	14,412,406	17,077,264	13,910,371	FL	St. Lucie	3
272537509	94000	13,033,865	9,913,490	13,033,865	9,913,490	NC	Carteret	1
272539915	94090	628,858,024	596,743,058	565,441,369	544,191,499	NC	Dare	3
270411121	15246	1,186,728	590,086	1,139,738	558,493	FL	Wakulla	3
271260093	46730	14,309,568	12,667,614	14,309,568	12,667,614	NC	Dare	1
271511408	56035	10,399,337	8,248,950	10,399,337	8,248,950	NC	Carteret	1
271755683	65090	891,948,842	778,654,017	685,811,554	629,987,813	FL	Hernando	4
271837977	68125	538,365,457	468,958,467	516,286,114	453,283,249	NC	Carteret	3
272060237	76349	260,223,448	245,806,252	257,262,088	243,466,008	NC	Dare	2
272462404	91223	1,019,122,093	904,415,964	928,934,280	838,681,468	NC	Brunswick	3
272563106	94946	524,710	278,162	461,282	240,525	FL	Indian River	2
270075356	2798	2,621,610,631	2,374,380,736	2,206,581,908	2,093,354,867	NC	Brunswick	3
270737847	27358	19,707,430	15,415,107	19,707,430	15,415,108	FL	Collier	1
271615045	59860	1,498,654,509	1,356,085,467	1,365,331,163	1,261,415,120	NC	Brunswick	3
272067821	76627	75,816	44,143	56,223	31,430	SC	Charleston	1
270114098	4238	234,019,169	198,399,057	234,019,169	198,399,058	NC	Brunswick	1
270199626	7400	486,992,998	441,388,892	486,992,998	441,388,892	NC	Hyde	3
270939910	34862	533,493	323,938	457,903	274,588	NY	Suffolk	2
271246225	46213	1,700,695	1,022,310	1,700,695	1,022,310	SC	Beaufort	1
270524896	19462	22,507,087	18,291,543	22,507,087	18,291,543	NC	New Hanover	1
271294482	47992	1,290,377	1,036,062	1,290,377	1,036,062	NC	Dare	1
271361020	50469	7,713,413	5,921,260	7,713,413	5,921,260	NC	Carteret	1
270405881	15051	319,482	253,628	306,870	250,264	FL	Collier	1
271779313	65960	6,030,465	3,945,084	4,522,063	3,694,811	FL	Indian River	4

EventID	Year	GU_Loss_wDS	GR_Loss_wDS	GU_Loss_xDS	GR_Loss_xDS	LandfallState	LandfallCounty	SS_Intensity
270215053	7965	9,179,835	7,261,065	9,179,835	7,261,065	FL	Palm Beach	1
271980998	73413	206,376,620	167,201,690	172,662,358	149,253,260	FL	Miami-Dade	1
270410479	15222	45,822,796	38,532,417	45,822,796	38,532,417	SC	Beaufort	2
271877791	69592	1,134,892,981	1,078,976,292	1,023,340,877	991,597,494	NC	Dare	3
270864155	32036	358,160,851	311,094,456	337,843,230	297,496,428	NC	Hyde	3
270930633	34515	990,814,948	894,888,843	933,681,580	850,890,070	NC	New Hanover	3
271632936	60520	14,834,820	11,587,265	13,421,331	11,230,439	SC	Charleston	3
272111097	78216	5,445,846	4,796,015	5,445,846	4,796,015	NC	Dare	2
270177062	6546	541,875,543	443,625,730	403,451,246	355,775,659	FL	Collier	4
270201478	7467	35,684,506	28,644,091	35,684,506	28,644,091	SC	Charleston	1
270304275	11290	43,863,206	38,330,388	42,741,979	37,800,296	NC	Hyde	1
271074205	39853	936,623	650,147	936,623	650,147	MS	Jackson	1
271223208	45364	1,182,730,196	995,525,650	919,013,716	816,146,993	SC	Charleston	4
271009859	37468	1,362,649	613,386	1,192,099	508,510	FL	St. Lucie	3
271537072	56994	5,384,830	3,515,593	4,732,349	3,203,584	FL	Miami-Dade	2
270305296	11330	130,722	79,594	124,542	74,074	FL	Brevard	3
272433617	90156	57,291,810	48,324,278	57,291,810	48,324,278	NC	Carteret	1
270183831	6803	58,876,639	53,969,421	58,876,639	53,969,421	NC	Dare	2
271521655	56417	2,324,183,887	1,987,610,672	1,801,316,786	1,637,159,897	FL	Miami-Dade	3
270325163	12064	855,779	697,055	855,779	697,055	NC	Dare	1
270903321	33498	4,633,760	3,713,917	4,581,747	3,700,066	FL	Gulf	3
271035158	38407	14,887,368	13,096,274	14,887,368	13,096,274	NC	Hyde	1
271820766	67496	585,031,328	512,421,253	514,855,264	461,806,619	FL	Collier	3
271879311	69648	14,844,694	13,161,736	14,844,694	13,161,736	NC	Hyde	1
272066564	76583	677,538	540,842	677,538	540,842	NC	Dare	1
270139821	5180	56,697	39,197	56,697	39,197	SC	Charleston	1
271464684	54303	13,004,476	10,262,483	13,004,476	10,262,483	NC	Carteret	1
271520685	56381	462,835,304	407,825,221	462,835,304	407,825,221	NC	New Hanover	2
270185677	6873	13,562,172	10,384,364	13,562,172	10,384,365	NC	Carteret	1
270598695	22195	62,849,097	51,443,491	62,849,097	51,443,493	SC	Horry	1
270822037	30471	15,475,579	11,835,003	13,551,893	11,415,596	FL	Nassau	4
272032395	75320	41,069	20,185	37,325	17,854	LA	Lafourche	2
272297754	85148	105,673,270	91,709,608	104,476,728	91,119,066	FL	Palm Beach	1
271219750	45235	2,732,414,453	2,416,958,044	1,982,169,081	1,855,844,682	FL	Miami-Dade	3
272154706	79836	256,818,281	223,561,826	256,818,281	223,561,827	FL	Collier	2
272350765	87112	390,336,129	324,772,481	351,080,770	300,597,634	FL	Wakulla	4
272475879	91718	244,702,565	193,194,736	193,283,398	166,365,041	FL	Miami-Dade	3
271704653	63184	28,790,042	23,151,654	28,790,042	23,151,654	SC	Georgetown	1
272208025	81814	289,430,619	245,609,553	253,701,274	221,942,687	FL	Monroe	2
270388179	14391	48,751,446	38,246,111	48,751,446	38,246,111	NC	Carteret	1
271166865	43282	21,578,803	18,489,148	21,578,803	18,489,148	SC	Beaufort	1
272481858	91936	28,572,027	20,636,937	23,837,607	19,703,083	FL	Lee	3
270247845	9188	1,008,810	728,591	983,079	717,528	FL	Lee	1
270971531	36033	35,032,602	31,279,150	35,032,602	31,279,150	NC	Dare	1
271128174	41851	602,529,961	535,041,807	557,466,416	502,175,436	NC	Carteret	3
271929906	71530	150,787	96,214	141,123	87,508	NY	Suffolk	2
270297575	11038	167,396,579	130,160,201	157,955,453	126,512,047	SC	Beaufort	3
270419241	15552	45,658,920	36,396,545	44,488,942	35,932,357	NC	New Hanover	1
271818260	67403	47,434,724	39,345,961	47,434,724	39,345,961	FL	Collier	1
270060052	2223	166,444,076	156,312,697	166,444,076	156,312,697	NC	Dare	2
271442962	53496	20,483,630	18,291,934	20,483,630	18,291,934	NC	Dare	1
272129241	78899	6,319,695	4,460,068	5,489,107	4,182,133	LA	St. Mary	4
272696333	99876	9,507,933	7,160,992	8,749,836	6,909,543	LA	Plaquemines	3
271345128	49882	23,744,261	18,236,466	23,136,402	18,029,269	FL	Okaloosa	3
271401774	51961	11,301,270	8,845,340	11,012,372	8,745,183	SC	Charleston	1
272649664	98156	564,496	477,263	564,496	477,263	NC	Dare	1
272653117	98284	26,038,702	21,566,343	26,038,702	21,566,343	NC	Brunswick	1
271182444	43854	205,304,618	174,197,258	205,304,618	174,197,258	NC	New Hanover	1
271252383	46441	1,015,778	714,274	950,605	683,045	LA	Terrebonne	2
272299495	85213	30,540	18,189	27,943	16,279	FL	Santa Rosa	3
272426325	89889	5,120,227	3,395,165	4,101,520	3,153,995	FL	Pasco	3
272637266	97696	57,430,400	52,869,011	57,430,400	52,869,011	NC	Dare	2
270440345	16332	1,074,165	607,560	1,062,061	599,127	MS	Harrison	1
271886483	69905	248,821,247	210,155,907	248,821,247	210,155,907	NC	New Hanover	1
272359952	87445	6,148,700	4,228,922	5,141,368	3,971,836	FL	Monroe	4
270278161	10300	25,376,070	20,164,804	25,376,070	20,164,804	NC	Carteret	1
270872199	32339	54,558	24,807	53,164	23,934	FL	Palm Beach	3
271042009	38667	11,814,645	8,975,909	10,474,700	8,670,099	FL	Levy	3
271050365	38974	1,031,278,150	889,925,982	856,253,465	782,963,468	FL	Palm Beach	3
271355259	50256	66,054,422	49,740,536	56,163,587	45,469,101	GA	Chatham	4
272656272	98401	161,149,122	140,395,171	161,149,122	140,395,171	NC	Hyde	3

EventID	Year	GU_Loss_wDS	GR_Loss_wDS	GU_Loss_xDS	GR_Loss_xDS	LandfallState	LandfallCounty	SS_Intensity
271965238	72835	42,672,253	37,892,261	42,672,253	37,892,261	NC	Hyde	1
272191485	81217	49,424,041	38,976,141	44,677,799	37,145,960	NC	Dare	2
272214717	82058	16,611,412	14,756,657	16,611,412	14,756,657	NC	Dare	1
272368847	87767	659,155,716	563,852,207	550,741,675	488,854,632	NC	Brunswick	2
272537830	94012	246,749,478	191,271,902	221,362,481	180,724,836	SC	Charleston	3
272632229	97511	25,106,195	19,223,072	20,514,624	18,032,616	NY	Nassau	2
270062903	2328	245,214,112	203,404,108	238,859,413	199,782,422	SC	Georgetown	3
271244379	46143	65,872,925	58,435,522	59,544,482	54,886,179	RI	Newport	2
271681567	62332	4,115,863	2,948,811	4,115,863	2,948,811	LA	Plaquemines	2
270290912	10782	161,417,871	131,891,594	161,417,871	131,891,594	SC	Georgetown	2
270599589	22228	118,393	36,333	103,964	27,039	GA	McIntosh	2
271574542	58364	73,054,369	65,907,655	70,161,748	64,283,985	NC	Hyde	1
272037743	75513	8,868,144	7,825,927	8,868,144	7,825,927	NC	Dare	3
272079051	77042	669,501,075	548,815,924	541,184,191	469,905,238	FL	Miami-Dade	4
270755397	27997	4,635,579	4,073,668	4,635,579	4,073,668	NC	Dare	1
271600250	59316	169,879,192	140,890,128	152,032,826	129,847,152	FL	Citrus	3
270452456	16784	586,945	497,219	586,945	497,219	NY	Suffolk	1
271845863	68420	346,993,490	295,144,614	346,993,490	295,144,614	NC	New Hanover	2
271924869	71345	64,413,637	52,904,862	64,413,637	52,904,862	NC	Brunswick	1
270912571	33837	277,224	132,023	277,224	132,023	FL	Palm Beach	1
271106390	41051	34,274,682	26,231,352	32,640,745	25,675,706	SC	Charleston	1
270698199	25873	76,395,813	68,017,514	76,395,813	68,017,514	NC	Dare	1
270224272	8308	1,521,080	854,184	1,104,231	738,368	FL	Palm Beach	4
270616373	22855	2,201,092	1,247,817	2,059,081	1,147,286	FL	Brevard	3
271699331	62985	13,662,831	9,900,175	11,916,540	9,366,260	FL	Brevard	3
272386959	88440	39,147,506	31,795,471	38,705,235	31,637,199	NC	New Hanover	1
270332607	12338	2,317,839	1,475,473	1,777,926	1,327,694	FL	Broward	3
270409357	15180	118,952,463	93,588,932	115,895,438	92,504,891	SC	Charleston	2
271280276	47474	19,266,170	15,160,605	19,266,170	15,160,605	NC	Onslow	1
270639433	23712	117,904,437	110,747,349	117,904,437	110,747,349	NC	Dare	2
270881844	32699	24,974,669	20,263,011	24,974,669	20,263,011	SC	Charleston	1
272141796	79366	6,966,748	4,652,645	5,563,974	4,370,106	FL	Collier	4
272262272	83816	440,506	272,957	440,506	272,957	FL	Okaloosa	2
272520447	93370	213,835,424	190,826,343	203,578,422	183,666,628	NC	Carteret	2
271816378	67335	33,905,514	27,717,598	33,905,514	27,717,598	FL	Collier	1
272613809	96825	25,707,609	20,948,304	25,707,609	20,948,304	NC	Brunswick	1
271604223	59463	44,912,018	35,684,247	44,912,018	35,684,247	NC	Onslow	1
271682918	62378	5,819,755	4,638,367	5,819,755	4,638,367	SC	Charleston	1
271888208	69966	400,457,728	343,379,182	377,697,552	328,257,831	FL	Collier	1
272291428	84909	56,951,073	41,091,540	49,836,081	38,973,131	AL	Baldwin	4
272305214	85426	536,911,456	506,890,067	506,315,360	481,877,475	NC	Dare	3
272534633	93896	325,133,898	304,624,080	321,423,448	301,714,685	NC	Hyde	2
271724940	63947	345,409	247,780	345,409	247,780	SC	Charleston	1
270236202	8752	430,201	281,899	409,801	268,577	FL	Volusia	2
270489367	18144	1,012,020,688	873,991,449	900,138,037	797,703,195	NC	Onslow	3
270925429	34319	518,608,616	470,814,547	518,608,616	470,814,547	NC	Dare	2
270937346	34765	30,526,994	24,780,157	30,526,994	24,780,158	SC	Horry	1
270940483	34883	94,903	49,142	91,164	46,682	AL	Mobile	2
271892181	70113	20,984,410	18,107,905	20,159,123	17,915,254	NC	Dare	1
272251955	83446	7,970,207	5,182,304	5,962,807	4,807,832	FL	Taylor	3
272201731	81586	216,256	137,786	194,216	128,090	FL	Brevard	3
272593506	96056	49,463,408	38,916,042	43,909,918	35,906,521	FL	Lee	2
270626970	23252	81,212,647	65,894,929	71,074,556	62,080,536	SC	Charleston	4
271405624	52105	676,506,576	576,610,613	521,640,595	469,472,116	FL	Sarasota	3
270180321	6670	79,980,889	63,395,235	79,980,889	63,395,235	NC	Carteret	2
271860885	68976	30,646,972	24,466,065	30,646,972	24,466,065	NC	Onslow	1
270303702	11269	1,156,507,109	992,677,832	1,042,533,519	914,985,562	NC	Onslow	4
270741591	27501	12,690,866	10,167,718	12,690,866	10,167,718	FL	Escambia	2
270964377	35775	26,075,799	20,714,753	26,075,799	20,714,754	NC	Brunswick	1
271112245	41266	87,567,075	70,590,815	82,638,619	68,320,218	FL	Collier	3
272152994	79773	462,946,060	398,090,803	391,975,732	350,135,927	NC	Carteret	3
272655875	98386	30,192,669	24,375,689	30,192,669	24,375,689	FL	Pasco	1
271010947	37506	529,070,875	477,146,201	465,526,679	430,403,904	NC	Dare	3
270588341	21813	354,533,623	306,184,370	316,874,293	281,247,869	NC	Carteret	3
272550659	94491	2,510,699,883	2,213,291,814	1,763,955,512	1,652,650,456	FL	Collier	4
270753839	27941	98,813,118	80,991,860	98,813,118	80,991,861	NC	Brunswick	1
270994174	36883	632,710,467	552,279,412	552,218,551	497,411,990	NC	Carteret	4
271601796	59374	312,836,118	259,315,317	304,771,727	255,068,794	NC	Brunswick	2
272563340	94955	41,699,205	34,891,761	41,699,205	34,891,761	FL	Levy	1
270857192	31789	21,530,646	14,914,789	17,623,359	14,148,988	FL	Broward	3
271997505	74016	52,703,851	41,725,467	52,703,851	41,725,467	FL	Monroe	1

EventID	Year	GU_Loss_wDS	GR_Loss_wDS	GU_Loss_xDS	GR_Loss_xDS	LandfallState	LandfallCounty	SS_Intensity
272013406	74613	8,040,169	6,457,922	8,040,169	6,457,922	FL	Bay	2
271280843	47494	909,552	499,442	651,532	357,363	FL	Santa Rosa	3
271593972	59089	22,042	8,843	21,476	8,494	FL	Monroe	1
271866556	69187	16,126,374	13,177,520	16,126,374	13,177,520	NC	Carteret	2
272324481	86136	80,566,444	60,253,963	70,746,615	56,608,914	FL	Brevard	1
271721640	63829	169,763,284	160,381,082	169,763,284	160,381,082	NC	Dare	2
271241997	46056	526,361,882	446,769,140	463,144,876	405,023,000	SC	Charleston	4
271543771	57242	316,875,099	258,092,108	285,037,597	240,746,359	SC	Charleston	4
272480100	91870	155,692,098	136,257,289	130,447,209	120,040,273	FL	Broward	1
270741907	27511	334,094,808	290,926,939	314,936,603	277,293,751	FL	Collier	2
270275796	10214	32,544,819	26,558,387	32,544,819	26,558,388	SC	Georgetown	1
270384332	14245	1,854,533,048	1,594,797,268	1,525,884,739	1,373,527,902	NC	Onslow	4
271260620	46751	87,479,768	71,992,707	87,479,768	71,992,707	NC	Onslow	1
271962764	72744	144,753,557	113,639,518	123,547,372	103,418,601	FL	Lee	1
272119591	78538	399,511,151	351,607,303	399,511,151	351,607,303	NC	Brunswick	2
270382649	14182	8,368,390	7,291,192	8,368,390	7,291,192	NC	Hyde	1
271071417	39749	888,559,265	831,806,727	694,270,714	673,572,748	NY	Suffolk	3
270273758	10138	343,088	208,903	299,111	183,057	FL	Okaloosa	4
270475735	17648	767,676	495,383	651,840	442,931	FL	Miami-Dade	3
272040028	75602	53,450,619	41,886,518	50,897,673	40,648,896	NC	Carteret	2
270175332	6483	2,341,239	2,010,831	2,341,239	2,010,831	MD	Worcester	1
271315273	48774	13,253,035	10,234,608	13,253,035	10,234,608	SC	Beaufort	3
271502370	55707	21,812,425	16,157,801	19,650,786	15,397,328	FL	St. Lucie	1
271646639	61032	1,558	554	1,402	492	LA	Plaquemines	2
272363630	87577	136,094,709	106,387,899	126,189,903	102,773,702	SC	Charleston	3
270909593	33733	155,097,276	133,792,372	155,097,276	133,792,372	SC	Horry	1
271275331	47289	148,261,242	139,814,893	148,261,242	139,814,893	NC	Dare	2
271790010	66362	4,466,893	2,708,669	4,416,403	2,679,770	FL	Miami-Dade	2
271800305	66741	1,083,089	830,738	1,070,863	825,836	NY	Suffolk	1
272263035	83844	83,631	35,383	69,891	25,776	TX	Brazoria	5
271824683	67641	882,179,205	820,972,276	745,502,341	723,550,658	GA	Glynn	4
272652658	98266	556,260	385,694	473,962	343,242	FL	Volusia	3
270142525	5279	43,897,386	36,059,804	43,897,386	36,059,805	NC	Brunswick	1
270326263	12106	278,866	142,952	235,405	119,809	FL	Volusia	1
270720372	26700	92,361,928	76,711,685	92,361,928	76,711,685	SC	Horry	1
271339870	49689	1,400,959	1,109,690	1,400,959	1,109,690	SC	Beaufort	1
271853716	68708	8,353,362	7,102,770	8,353,362	7,102,770	FL	Brevard	1
271942155	71968	134,439,554	124,920,319	134,439,554	124,920,319	NC	Dare	3
271912597	70893	273,762,139	235,460,519	273,762,139	235,460,519	NC	Carteret	2
270140891	5221	8,746	4,872	8,256	4,587	AL	Baldwin	3
270389990	14460	4,861,603	3,919,866	4,861,603	3,919,866	SC	Georgetown	1
270463514	17192	437,384,706	379,675,342	392,537,167	348,565,893	FL	Broward	2
271932658	71631	68,122,986	56,050,390	63,140,069	53,498,736	FL	Collier	3
272484103	92019	1,441,236,840	1,285,574,963	1,288,726,352	1,183,249,307	SC	Horry	3
270196322	7279	4,570,332	3,785,782	4,315,522	3,736,009	NC	Hyde	1
271140645	42311	4,727,493	4,086,494	4,727,493	4,086,494	NC	Hyde	1
272458121	91060	37,519,430	33,418,134	37,519,430	33,418,134	NC	Dare	1
270094132	3497	2,016,104	1,563,583	2,016,104	1,563,583	SC	Beaufort	3
271591448	58997	1,329,580,732	1,243,061,580	1,033,986,272	1,003,313,242	NC	Dare	4
271755726	65092	115,856,220	95,594,572	115,856,220	95,594,572	FL	Collier	1
272348530	87028	197,291,994	171,774,095	152,614,324	141,357,949	FL	Sarasota	2
272461892	91206	246,700,977	222,854,856	246,700,977	222,854,857	NC	Dare	3
272106135	78029	153,614	82,119	128,801	63,869	FL	Walton	1
270203600	7548	415,967,763	377,330,365	415,967,763	377,330,365	NC	Hyde	3
270468391	17378	19,867	9,185	19,867	9,185	LA	Terrebonne	1
270518498	19228	20,492,580	18,268,617	20,492,580	18,268,617	NC	Dare	1
271502148	55700	4,217	1,613	4,217	1,613	TX	Galveston	2
270476155	17662	1,710,982	1,193,251	1,416,446	1,123,232	FL	Franklin	3
270993681	36864	93,568,473	77,494,700	93,568,473	77,494,700	NC	Brunswick	1
271281756	47527	274,207,689	234,590,525	274,207,689	234,590,525	NC	New Hanover	2
271469942	54502	566,557	305,861	566,557	305,861	FL	Escambia	2
271809700	67091	7,511,543	5,666,709	7,215,108	5,545,498	SC	Charleston	1
272497909	92530	79,643,689	65,721,938	79,643,689	65,721,938	NC	New Hanover	1
272524726	93534	225,693,237	183,164,372	214,839,280	177,452,952	SC	Georgetown	3
272605153	96497	2,367,264	2,055,128	2,367,264	2,055,128	NC	Hyde	1
270392412	14549	517,912,165	485,842,366	517,912,165	485,842,366	NC	Hyde	3
271685756	62482	791,194	525,250	710,554	473,604	FL	Indian River	3
272162331	80119	555,942	334,101	400,125	288,015	FL	Martin	5
270157766	5839	133,147,240	111,655,072	133,147,240	111,655,072	NC	Onslow	1
270699050	25903	3,403,048	2,213,426	3,091,425	2,078,712	FL	Okaloosa	4
271394278	51691	366,343,579	312,463,975	362,151,664	309,754,061	SC	Horry	2

EventID	Year	GU_Loss_wDS	GR_Loss_wDS	GU_Loss_xDS	GR_Loss_xDS	LandfallState	LandfallCounty	SS_Intensity
271497881	55544	34,407,151	29,720,694	34,407,151	29,720,695	NC	Carteret	1
272165193	80229	9,092,129	7,150,430	9,092,129	7,150,430	SC	Beaufort	1
271213953	45019	23,106,716	20,276,720	23,106,716	20,276,721	NC	Dare	1
271468264	54437	328,724,501	280,848,445	320,144,115	275,207,510	NC	Pender	2
271757132	65144	2,923,058	2,134,422	2,923,058	2,134,425	SC	Charleston	1
272140090	79306	310,448,618	262,414,844	265,937,196	233,327,764	NC	Carteret	3
272650134	98174	9,708,192	8,262,426	9,708,192	8,262,426	FL	Martin	2
270475140	17626	741,669,789	647,545,395	698,781,371	617,075,552	NC	Carteret	3
270812059	30103	881,005,468	779,636,550	797,112,652	726,419,593	NC	New Hanover	4
270917542	34021	15,853,057	13,839,505	15,853,057	13,839,505	NC	Dare	2
270994396	36890	4,006,754,283	3,495,461,589	3,111,591,051	2,863,132,470	NC	Carteret	4
271406544	52141	9,783,199	7,706,609	9,673,279	7,669,346	FL	Palm Beach	2
271789811	66354	12,500,253	8,632,535	9,229,453	8,174,717	NY	Suffolk	4
270424618	15747	18,587,147	14,926,108	18,587,147	14,926,108	SC	Horry	1
270427995	15870	26,304,745	19,564,842	23,221,619	18,697,716	FL	Bay	2
270652738	24201	47,999,192	39,369,683	47,999,192	39,369,684	NC	Brunswick	1
271991891	73808	100,652	25,116	100,652	25,116	TX	Galveston	2
272318820	85929	32,930,483	25,974,533	32,930,483	25,974,535	NC	Pender	1
271320540	48972	79,593	45,017	76,457	42,930	FL	Palm Beach	2
272400558	88942	191,949,313	177,540,282	179,495,074	168,350,245	FL	Monroe	3
270257449	9544	31,784,887	24,141,823	26,974,054	22,227,150	FL	Monroe	1
270611715	22679	16,011,708	14,362,768	16,011,708	14,362,768	NC	Dare	1
271666632	61777	2,589,386	1,584,114	2,589,386	1,584,115	SC	Charleston	1
271788008	66287	203,359,196	169,924,228	193,572,133	163,804,038	NC	Brunswick	3
271822940	67577	171,523	77,737	155,834	67,443	AL	Baldwin	2
271194348	44297	638,299	442,026	550,251	405,200	FL	Collier	2
271308031	48507	2,591,680	1,925,431	2,187,395	1,872,235	RI	Washington	3
272270783	84132	1,365,365	1,010,473	1,277,517	970,693	NY	Suffolk	2
272527148	93623	264,971,230	226,954,150	258,096,305	222,508,882	NC	Carteret	1
272660876	98575	18,679,733	16,514,175	18,679,733	16,514,175	NC	Carteret	1
270013264	496	415,755,026	350,750,393	303,805,767	275,441,364	FL	Miami-Dade	3
270669879	24832	72,310,624	66,786,408	72,310,624	66,786,408	NC	Dare	2
270908084	33677	2,856,548	2,338,766	2,856,548	2,338,766	SC	Charleston	1
271736140	64357	35,040,199	26,203,378	30,545,226	24,956,888	FL	Miami-Dade	3
270084889	3156	973,530	838,727	973,530	838,727	NC	Dare	1
271816707	67347	22,278,152	17,782,199	22,026,492	17,709,226	SC	Beaufort	2
272005807	74327	59,295,037	47,886,656	59,295,037	47,886,658	NC	Brunswick	1
270268223	9935	246,223,944	212,242,904	243,408,866	210,424,505	SC	Horry	2
272699681	99997	479,171,985	409,730,811	419,280,316	370,289,939	NC	Onslow	2
270472843	17539	420,015,434	356,207,132	389,021,102	334,955,184	NC	New Hanover	3
270639126	23700	27,490,873	21,641,790	27,490,873	21,641,790	NC	Carteret	1
270778213	28863	139,947,676	131,655,015	139,947,676	131,655,015	SC	Charleston	1
271461650	54188	308,981,144	252,179,853	277,800,310	233,222,343	SC	Charleston	3
271881606	69729	7,304,896	5,760,288	7,304,896	5,760,288	FL	Taylor	2
271979099	73344	58,770,959	49,170,965	54,516,482	47,298,605	NC	Carteret	1
272386951	88440	57,738,417	46,405,083	57,085,456	46,200,592	SC	Charleston	2
272410115	89296	32,033,461	28,684,822	32,033,461	28,684,822	NC	Dare	1
271214572	45041	106,672,538	84,109,581	93,148,554	77,286,654	FL	Miami-Dade	2
271435426	53215	14,590,105	12,964,002	14,590,105	12,964,002	NC	Hyde	1
271650643	61181	45,006	19,444	36,138	16,049	MS	Harrison	4
272301948	85304	181,001	79,969	181,001	79,969	SC	Beaufort	1
271173149	43513	191,771	112,509	191,771	112,509	FL	Taylor	2
270911808	33809	1,030,590,881	932,086,487	962,254,271	882,209,130	NC	Brunswick	3
271272007	47165	139,583,249	128,985,002	139,583,249	128,985,002	NC	Hyde	1
272069700	76698	25,726	13,610	25,726	13,610	FL	Escambia	1
270824074	30548	6,040,962	4,635,577	5,886,990	4,576,004	FL	Bay	2
271103624	40948	239,191,589	205,063,325	239,191,589	205,063,325	NC	Brunswick	1
271730112	64134	126,075,239	89,298,411	102,570,705	81,636,488	SC	Charleston	4
271767675	65536	3,768,272	2,764,414	3,672,159	2,724,352	SC	Charleston	2
270018200	680	135,297,721	110,004,244	135,297,721	110,004,244	NC	Onslow	1
270372101	13791	1,555,157,819	1,447,904,241	1,437,815,410	1,371,002,176	NC	Carteret	4
271323527	49084	186,254,918	160,393,994	186,254,918	160,393,994	NC	Carteret	2
271440553	53406	38,491	15,755	38,491	15,755	LA	Plaquemines	2
271626310	60274	7,869,791	6,946,122	7,869,791	6,946,122	NC	Dare	1
270240997	8932	1,304,029,353	1,195,860,838	1,205,703,099	1,120,207,243	NC	Brunswick	2
271403020	52008	1,807,102	1,422,796	1,807,102	1,422,796	SC	Charleston	1
272327594	86251	4,240	566	4,240	566	MA	Barnstable	3
272389498	88531	1,916,415	1,353,503	1,916,415	1,353,503	FL	Franklin	2
272506673	92854	89,495,762	73,841,497	89,495,762	73,841,497	NC	New Hanover	1
271287569	47742	361,721,142	274,734,376	316,117,233	257,046,677	SC	Beaufort	3
271592434	59035	15,884,132	12,675,567	13,853,855	12,301,226	FL	Monroe	2

EventID	Year	GU_Loss_wDS	GR_Loss_wDS	GU_Loss_xDS	GR_Loss_xDS	LandfallState	LandfallCounty	SS_Intensity
271805499	66935	34,859,611	30,404,395	34,859,611	30,404,395	NC	Hyde	2
271809796	67095	6,812,431	5,012,322	6,812,431	5,012,322	NC	Onslow	1
271890277	70042	1,525,088,151	1,341,785,541	1,286,188,641	1,198,040,235	NC	Pender	5
272273651	84241	6,297,634	5,386,418	6,049,976	5,335,840	NC	Dare	1
272381168	88223	6,505,357	4,871,745	6,505,357	4,871,745	FL	Wakulla	3
272542486	94187	104,470,461	79,085,407	86,254,141	71,422,787	SC	Charleston	4
272595383	96128	801,872,196	680,569,772	593,181,116	539,876,895	FL	Monroe	5
270953614	35378	5,126,674	3,415,821	5,126,674	3,415,821	LA	Terrebonne	2
271154723	42834	49,155,858	42,934,851	49,155,858	42,934,851	NC	Dare	1
271505116	55806	2,920,368,751	2,543,688,627	2,399,846,006	2,249,044,532	NC	Brunswick	4
271596195	59170	27,557,839	22,201,405	27,557,839	22,201,407	SC	Beaufort	1
271975979	73229	21,393	10,930	17,017	8,945	FL	Taylor	2
272426057	89879	621,462	357,798	510,291	284,173	FL	Miami-Dade	3
270687075	25469	404,568	290,590	404,568	290,590	FL	Levy	1
271599992	59306	61,570,640	51,498,028	61,570,640	51,498,028	FL	Miami-Dade	1
272391102	88590	382,603,522	356,913,046	372,698,362	349,224,730	NC	Carteret	3
270264913	9818	24,219,412	20,635,041	23,071,603	20,317,315	NC	Dare	1
270831979	30843	3,459,736	3,008,247	3,459,736	3,008,247	NC	Dare	1
271129903	41910	233,201,060	211,070,604	218,044,808	200,180,722	NC	Dare	2
271712363	63477	247,410,071	202,537,219	247,410,071	202,537,222	NC	Carteret	1
271884058	69817	31,762,387	26,210,384	28,722,487	25,073,349	FL	Monroe	5
272193592	81294	2,553,625	1,708,811	2,300,944	1,569,430	FL	Palm Beach	2
270202686	7514	91,774,562	74,787,837	91,774,562	74,787,837	NC	Carteret	1
271095816	40657	50,789,151	44,743,630	48,778,724	43,669,549	FL	Palm Beach	2
271926402	71402	51,225,390	34,059,142	39,715,439	32,252,317	FL	Citrus	2
271628010	60337	10,555,636	9,244,392	10,555,636	9,244,392	NC	Dare	1
271884353	69829	19,455,201	13,085,072	13,938,851	12,190,389	NY	Queens	4
272286667	84729	2,004,330	1,457,547	2,004,330	1,457,547	LA	Plaquemines	1
270915715	33954	136,676,754	122,195,878	136,676,754	122,195,878	NC	Carteret	2
271430678	53041	15,252,895	12,968,733	15,252,895	12,968,733	NC	Dare	1
271539473	57081	36,824,124	33,214,106	36,824,124	33,214,106	NC	Dare	1
271620775	60070	109,295,668	74,210,231	77,931,797	62,842,441	FL	Manatee	5
271896868	70297	5,331,280	3,882,627	5,331,280	3,882,627	FL	Monroe	1
270198449	7356	63,711,056	58,307,981	62,077,199	57,349,830	NC	Dare	1
270553926	20528	267,298,019	224,097,320	235,471,448	205,125,211	FL	Palm Beach	3
270592326	21962	185,388,972	152,240,765	176,402,018	146,947,404	NC	Carteret	2
271035727	38427	197,042	124,268	156,250	91,580	FL	Palm Beach	3
272433960	90168	331,719	167,236	287,952	134,993	FL	Broward	3
270315954	11722	238,125	129,374	235,446	127,486	AL	Baldwin	3
270823112	30510	755,352	564,483	713,188	546,625	GA	McIntosh	3
271475153	54696	55,022,816	45,639,317	55,022,816	45,639,317	NC	Brunswick	1
271528685	56683	125,539,781	107,817,588	125,539,781	107,817,588	NC	Hyde	2
272210609	81909	104,361,737	80,948,010	89,512,702	74,543,009	FL	Palm Beach	4
270025340	944	342,851,193	293,358,666	338,856,582	290,636,325	NC	Carteret	2
271362845	50534	73,237,768	52,534,189	57,304,999	46,069,466	FL	Miami-Dade	2
271430774	53045	15,842,013	12,140,935	14,476,724	11,775,144	FL	Broward	3
271562080	57909	922,593	672,452	922,593	672,452	SC	Charleston	1
271609339	59652	48,345,266	43,476,959	48,345,266	43,476,959	NC	Dare	1
270020863	782	102,357	42,073	88,808	31,277	MS	Hancock	4
270327994	12169	200,003,582	176,609,427	187,005,984	167,981,058	FL	Monroe	2
272660582	98564	4,754,134	3,179,078	3,904,659	2,955,109	LA	Jefferson	4
270925046	34304	95,016,928	82,003,293	95,016,928	82,003,294	SC	Horry	1
272098061	77740	601,208,721	553,041,976	601,208,721	553,041,977	NC	Hyde	3
272490750	92264	126,835,641	97,231,008	114,186,477	91,981,964	SC	Charleston	2
272687133	99539	2,912,847	2,496,126	2,912,847	2,496,126	SC	Beaufort	1
270127526	4733	4,166,408,582	3,614,305,082	3,384,899,601	3,143,297,918	NC	Onslow	4
270364890	13530	964,194,258	842,017,636	858,612,689	765,799,350	NC	New Hanover	3
270580588	21531	241,840,828	208,844,841	241,840,828	208,844,841	NC	Brunswick	2
271136160	42140	30,834,278	27,473,638	30,834,278	27,473,638	NC	Dare	1
271275530	47297	130,802,325	104,810,544	130,802,325	104,810,544	SC	Charleston	3
272072026	76783	60,666,213	51,123,067	60,666,213	51,123,069	SC	Horry	1
272138832	79255	5,989,279	4,505,626	5,655,381	4,394,150	FL	Bay	3
272549681	94455	2,392,791	1,562,194	1,946,326	1,434,367	FL	Sarasota	2
270611252	22659	913,238,815	796,056,037	761,885,662	687,819,093	SC	Charleston	3
271046558	38832	655,014	489,425	655,014	489,425	FL	Duval	1
271080160	40067	76,854,504	63,647,447	76,854,504	63,647,448	NC	Brunswick	1
272604144	96460	121,075,124	94,619,357	119,695,448	93,967,201	SC	Georgetown	3
270388504	14403	109,665,759	92,761,909	109,665,759	92,761,909	NC	Brunswick	1
271154326	42819	345,107,218	325,002,204	331,339,951	313,919,102	NC	Dare	2
270071073	2636	1,228,283	826,978	985,168	773,851	FL	Broward	4
270340230	12619	106,686	60,763	106,686	60,763	FL	Miami-Dade	1

EventID	Year	GU_Loss_wDS	GR_Loss_wDS	GU_Loss_xDS	GR_Loss_xDS	LandfallState	LandfallCounty	SS_Intensity
270706394	26173	47,672,520	38,355,702	47,672,520	38,355,703	SC	Horry	1
271139064	42251	14,391,714	11,642,292	14,391,714	11,642,292	SC	Georgetown	1
271828090	67767	29,476,399	25,392,748	28,725,759	25,176,522	NC	Dare	1
272251560	83431	117,958,894	104,997,423	117,958,894	104,997,423	NC	Carteret	2
270542306	20095	96,546,719	75,408,679	80,013,601	68,304,907	FL	Broward	3
271503061	55733	205,619	158,160	194,181	153,402	GA	McIntosh	3
271821359	67517	185,623	74,452	178,252	68,876	NY	Suffolk	1
271915710	71008	4,762,763	2,867,206	3,409,576	2,441,001	FL	Volusia	4
271998690	74062	232,365,315	204,347,406	232,365,315	204,347,406	FL	St. Johns	1
272603842	96448	684,269	474,827	603,951	447,005	FL	Volusia	1
272507585	92886	1,185,525	1,022,135	1,185,525	1,022,135	NC	Dare	1
270161402	5972	28,253,016	22,133,311	28,253,016	22,133,311	SC	Charleston	2
270261284	9685	673,671	424,623	673,671	424,623	LA	Jefferson	2
271392452	51625	1,099,443,759	957,142,944	893,711,754	807,977,769	FL	Miami-Dade	2
271519157	56326	1,828,412	1,501,589	1,828,412	1,501,589	NC	Dare	3
270197751	7330	1,917,457	1,508,775	1,895,886	1,502,147	SC	Charleston	1
270406972	15093	147,919,923	118,241,040	136,994,298	111,712,777	NC	Carteret	2
271317298	48848	753,204	642,984	753,204	642,984	NC	Dare	1
271590955	58978	208,582,279	174,049,463	208,582,279	174,049,463	NC	Carteret	2
272657101	98432	1,644,260	1,128,400	1,400,819	1,030,210	FL	Lee	1
271357834	50353	129,336,907	94,946,813	93,777,902	78,896,828	FL	Sarasota	4
271497786	55541	597,872,162	504,383,330	539,678,858	466,930,552	NC	Brunswick	3
271689187	62608	25,848,600	23,079,354	25,848,600	23,079,354	NC	Dare	3
271766166	65480	37,151	17,764	36,735	17,517	FL	Brevard	1
272667240	98808	5,749,289	4,010,823	5,223,648	3,799,411	NC	Onslow	1
270347022	12873	660,545,442	556,396,866	533,949,768	472,527,970	FL	Collier	4
272081010	77113	250,010,623	214,810,800	250,010,623	214,810,800	NC	Onslow	1
270011144	419	31,110,563	26,404,334	29,634,263	25,936,115	FL	Collier	1
270703282	26059	29,206,308	24,297,296	29,206,308	24,297,296	SC	Beaufort	3
271667847	61822	20,643,056	18,454,393	20,643,056	18,454,393	NC	Dare	2
272159336	80006	3,622,691,858	3,189,637,883	3,036,316,939	2,867,001,593	NC	Brunswick	4
272263749	83869	48,108,437	43,761,472	48,108,437	43,761,472	NC	Dare	2
270210914	7813	66,342,455	54,445,594	66,342,455	54,445,594	SC	Charleston	2
270558713	20711	612,128,629	518,940,932	544,782,170	474,160,734	FL	Manatee	3
272469537	91489	1,122,102,215	1,011,410,983	1,047,258,121	956,161,139	NC	New Hanover	3
270073955	2748	170,424,407	160,191,539	170,424,407	160,191,539	NC	Dare	2
271696515	62882	16,079,882	11,577,242	13,462,396	10,412,443	NC	Carteret	1
272563952	94977	802,409,980	659,759,980	664,223,899	571,888,901	SC	Charleston	4
271268547	47041	10,048,561	7,233,595	8,871,458	6,823,263	LA	Lafourche	3
271359572	50416	159,391,742	131,307,465	146,308,697	123,000,822	NC	Carteret	2
272594199	96083	39,545,926	28,505,115	31,672,229	25,757,729	FL	Sarasota	1
272596399	96165	589,354	460,506	589,354	460,506	GA	Chatham	2
271313176	48696	274,041,615	214,411,281	244,692,773	201,152,514	SC	Charleston	3
271519943	56355	8,664,685	7,647,662	8,664,685	7,647,662	NC	Dare	1
271435330	53211	1,408,136	1,214,325	1,408,136	1,214,325	NC	Dare	2
271591058	58982	28,714,316	23,773,385	28,714,316	23,773,385	SC	Charleston	1
270756158	28026	262,964,898	252,787,948	262,964,898	252,787,948	NC	Dare	4
271222459	45335	199,620,861	186,528,228	199,620,861	186,528,228	NC	Hyde	2
272018533	74804	18,281,324	15,824,864	18,281,324	15,824,864	NC	Hyde	1
270033478	1244	325,968,207	261,459,628	301,966,608	248,412,001	FL	Monroe	2
270138168	5122	2,808,931	1,980,610	2,378,483	1,871,568	GA	Chatham	1
270645137	23923	23,715,944	19,586,133	23,715,944	19,586,133	FL	Monroe	1
270914626	33912	56,787,986	42,515,832	50,750,647	40,864,546	FL	Levy	2
270490565	18190	376,051,498	321,723,171	360,853,944	311,446,262	NC	New Hanover	2
270540158	20010	2,703,955	2,307,575	2,703,955	2,307,575	NC	Hyde	1
271856077	68793	54,643,007	44,967,354	54,643,007	44,967,354	SC	Charleston	1
272182077	80867	64,823,643	53,791,482	64,823,643	53,791,481	NC	Onslow	1
272626763	97306	68,494,801	58,846,046	68,494,801	58,846,046	NC	Hyde	2
270056543	2089	1,442,940	695,229	1,405,966	669,058	AL	Baldwin	2
270731065	27094	128,508,147	118,088,889	121,272,098	113,205,361	NC	Hyde	2
270983160	36471	30,022,441	23,765,717	30,022,441	23,765,717	SC	Charleston	1
271682579	62368	5,821,218	3,588,776	4,167,931	3,281,569	FL	St. Lucie	5
271800408	66745	15,195,194	12,157,476	15,195,194	12,157,477	SC	Charleston	1
272028938	75192	174,864,751	137,768,638	159,710,098	130,407,598	SC	Charleston	3
271096007	40664	285,634,039	240,053,337	285,634,039	240,053,338	NC	Carteret	1
271255535	46560	2,112,178	1,428,233	2,112,178	1,428,233	FL	Bay	1
271974110	73162	2,378,533	2,077,059	2,378,533	2,077,059	NC	Dare	1
270527211	19547	82,957,654	70,108,038	82,957,654	70,108,038	NC	Brunswick	1
271351461	50113	1,406,015,078	1,189,849,035	991,227,559	917,703,690	FL	Sarasota	4
271469648	54491	151,399	121,651	151,399	121,651	NC	Carteret	1
271685455	62471	139,654,584	113,478,906	139,654,584	113,478,906	SC	Georgetown	2

EventID	Year	GU_Loss_wDS	GR_Loss_wDS	GU_Loss_xDS	GR_Loss_xDS	LandfallState	LandfallCounty	SS_Intensity
272031631	75293	21,160,466	16,275,292	21,160,466	16,275,292	NC	Carteret	1
272239434	82977	38,725,880	30,002,240	36,878,578	29,423,327	SC	Charleston	2
272188471	81105	527,391,055	483,663,713	527,391,055	483,663,713	NC	Brunswick	1
270057822	2137	1,468,242	1,166,242	1,468,242	1,166,242	SC	Beaufort	2
270310465	11516	233,195,182	208,945,878	233,195,182	208,945,878	NC	Hyde	2
272149158	79634	26,318,468	20,427,261	26,318,468	20,427,261	NC	Carteret	1
270181844	6729	10,828	4,596	10,828	4,596	GA	McIntosh	2
270197758	7330	119,970	91,574	119,970	91,574	FL	Franklin	3
270255321	9466	895,866,218	796,602,056	804,200,095	728,399,101	NC	Carteret	3
270744108	27594	31,806,416	24,356,300	29,071,850	23,196,508	FL	Miami-Dade	2
270875636	32465	274,142,940	216,262,967	213,911,745	183,799,565	FL	Monroe	2
271182729	43866	875,229	742,129	875,229	742,129	NC	Hyde	3
271302330	48291	9,392,504	7,722,657	9,392,504	7,722,657	NC	Carteret	1
272069310	76683	269,371,155	235,311,995	269,371,155	235,311,995	NC	Carteret	2
270647214	23994	918,704	540,903	859,664	499,073	FL	Santa Rosa	4
271395305	51729	242,014	118,175	185,312	81,180	FL	Monroe	4
271554036	57618	318,786,332	266,579,755	290,440,685	248,801,532	FL	Collier	3
272323981	86117	1,003,995,465	900,156,612	962,697,902	869,414,007	NC	Onslow	2
270083770	3115	33,754,574	26,953,621	33,754,574	26,953,622	NC	Carteret	1
270124686	4632	65,592,330	51,346,730	65,592,330	51,346,734	FL	Collier	3
270152252	5643	15,029	8,574	15,029	8,574	FL	Okaloosa	2
270432640	16040	478,387,082	452,320,961	427,070,394	409,873,763	NC	Dare	3
271467626	54414	648,242,785	614,094,159	573,007,520	554,063,292	NC	Carteret	4
271965169	72833	50,074,189	36,658,448	41,873,204	34,469,776	SC	Charleston	4
270242218	8976	1,382,706	1,023,211	1,382,706	1,023,211	LA	Terrebonne	2
270744998	27628	54,648,343	44,541,089	45,832,229	40,997,781	NC	Hyde	1
270886527	32868	2,162,541	1,738,580	2,162,541	1,738,580	NC	Hyde	1
271509966	55983	10,356,331	6,901,612	8,524,757	6,237,236	FL	Palm Beach	4
271242124	46060	1,355,837	1,161,530	1,355,837	1,161,530	NC	Dare	2
271842730	68303	102,792,271	77,968,546	85,252,613	69,925,605	NC	Onslow	1
271989573	73724	7,071,771	4,751,065	5,596,603	4,488,570	FL	Brevard	4
272002767	74217	112,459,317	101,898,950	112,459,317	101,898,950	FL	Collier	3
272400439	88939	402,503,008	336,316,729	357,357,719	307,445,132	NC	Brunswick	1
271817627	67380	263,445,851	225,980,832	243,866,250	213,271,960	NC	Carteret	2
272536163	93952	14,128	7,266	14,128	7,266	LA	St. Bernard	1
270344203	12769	329,406	264,141	329,406	264,141	SC	Charleston	1
270944115	35020	870,653,704	780,525,290	828,224,287	749,193,216	NC	Brunswick	2
272658286	98478	243,477,558	201,452,026	233,728,472	195,364,595	NC	Hyde	3
271911390	70849	1,919,778	1,656,671	1,919,778	1,656,671	NC	Hyde	1
272568269	95138	277,864,700	249,722,923	277,864,700	249,722,923	NC	Carteret	3
272599465	96283	3,532,007	2,578,578	3,532,007	2,578,578	FL	Franklin	2
270994301	36887	397,214	251,316	381,570	242,110	GA	McIntosh	3
271849659	68560	31,528,980	21,034,590	25,343,683	19,691,032	AL	Baldwin	4
270022475	842	13,708,530	12,230,444	13,708,530	12,230,444	NC	Dare	1
270361615	13410	600,413,960	536,543,751	555,631,764	503,049,372	NC	Carteret	3
270086192	3204	108,277,265	92,219,843	103,760,116	89,235,808	NC	Carteret	3
270469906	17433	32,325,940	26,022,500	30,512,203	25,303,234	NC	Brunswick	1
271163503	43154	651,909,453	557,345,822	614,197,515	532,619,545	NC	Carteret	3
271421201	52691	1,824,998,844	1,642,412,325	1,623,295,597	1,507,282,220	NC	Brunswick	4
271499287	55596	269,367,654	234,802,268	256,082,084	225,842,156	NC	Onslow	1
271361493	50485	926,733,762	758,089,396	758,580,180	655,683,479	SC	Charleston	4
271397727	51818	37,664,599	34,439,099	37,664,599	34,439,099	NC	Dare	1
271650341	61169	82,186	18,007	75,082	14,337	FL	Pinellas	1
272306945	85491	16,598,671	14,777,679	16,598,671	14,777,679	NC	Dare	1
270131907	4891	95,573,290	77,095,952	95,573,290	77,095,952	SC	Georgetown	1
270316050	11726	4,127,965	3,449,765	4,127,965	3,449,765	SC	Charleston	1
270809049	29992	608,603,502	538,802,422	456,138,781	424,260,799	FL	Monroe	5
271971918	73081	486,490,952	371,614,752	345,688,110	297,544,375	FL	Lee	3
270078673	2923	40,799,489	34,033,935	40,799,489	34,033,935	NC	Brunswick	1
270533689	19776	179,847	106,477	155,026	89,535	FL	Miami-Dade	3
272121623	78612	20,325,945	16,553,245	20,325,945	16,553,245	SC	Horry	1
270042998	1599	363,259	232,522	363,259	232,522	FL	Palm Beach	2
270584105	21661	4,391,949	3,331,849	4,391,949	3,331,849	FL	Bay	2
270724009	26834	3,733,482	2,458,845	2,788,462	2,313,805	FL	Collier	3
271001538	37160	250,747	203,177	250,747	203,177	NJ	Atlantic	1
271753820	65021	165,835,386	141,995,298	165,835,386	141,995,298	NC	Pender	2
271762633	65351	6,456,818	4,924,421	6,456,818	4,924,422	SC	Charleston	1
272091306	77493	88,992,028	73,716,891	88,992,028	73,716,891	NC	New Hanover	1
270958030	35541	19,203,679	15,312,705	19,203,679	15,312,705	NC	Carteret	1
271176792	43646	9,303,803	7,421,079	9,303,803	7,421,079	FL	Wakulla	3
270069359	2573	21,353,877	15,983,241	19,511,931	15,264,942	SC	Charleston	3

EventID	Year	GU_Loss_wDS	GR_Loss_wDS	GU_Loss_xDS	GR_Loss_xDS	LandfallState	LandfallCounty	SS_Intensity
270221804	8219	7,015,936	5,631,855	7,015,936	5,631,855	SC	Charleston	1
270655454	24301	563,463,815	498,488,284	548,788,599	488,076,051	NC	Brunswick	2
271810510	67120	128,467,733	107,933,564	128,467,733	107,933,564	NC	Pender	1
272265926	83948	236,495	182,657	236,495	182,657	FL	Palm Beach	1
270273037	10113	203,008	104,788	203,008	104,788	FL	Sarasota	1
270916311	33977	20,288,355	14,779,712	18,815,257	14,137,951	FL	Collier	4
271260819	46759	17,811,280	15,778,596	17,610,816	15,717,142	NC	Dare	4
272458312	91067	490,183	413,979	490,183	413,979	NC	Dare	3
270412159	15287	16,834,029	14,829,361	16,644,619	14,777,878	FL	Collier	3
271291006	47867	18,274,306	16,262,018	18,274,306	16,262,018	NC	Dare	1
271779886	65982	27,941,794	20,564,339	24,361,379	19,494,668	FL	Palm Beach	2
272174405	80576	2,969,723	2,537,995	2,969,723	2,537,995	NC	Dare	1
272633156	97547	38,294,015	31,122,662	38,294,015	31,122,663	SC	Charleston	1
270554426	20547	10,062,765	7,669,798	9,497,849	7,463,761	GA	Glynn	2
271724997	63949	12,079,718	9,350,751	12,079,718	9,350,751	NC	Carteret	1
272530262	93739	20,976,792	18,809,399	20,976,792	18,809,399	NC	Dare	1
270868313	32192	190,861,160	159,313,505	190,861,160	159,313,505	NC	Onslow	2
270894046	33148	3,260,490	1,841,111	3,105,150	1,743,620	TX	Galveston	3
271361072	50470	52,113,077	48,140,685	52,113,077	48,140,685	NC	Dare	2
271517575	56265	160,955	75,502	160,955	75,502	AL	Mobile	2
272117119	78443	97,510,388	86,527,098	97,510,388	86,527,098	NC	Dare	1
270632154	23444	2,827,699	1,972,508	2,393,421	1,853,349	GA	Chatham	3
271309539	48562	36,192,757	32,121,816	36,192,757	32,121,816	NC	Dare	2
272297814	85150	393,479,350	317,508,729	358,925,178	298,233,322	NC	Carteret	3
270562862	20870	17,915,364	15,597,758	17,915,364	15,597,758	NC	Currituck	1
270631735	23431	289,177,707	269,862,477	289,177,707	269,862,477	NC	Hyde	1
271246361	46217	96,006	48,778	96,006	48,778	FL	Collier	1
271374914	50982	1,079,004,438	960,457,196	1,016,193,777	914,997,261	NC	New Hanover	3
272088884	77404	859,979,305	749,186,572	744,125,413	664,927,664	NC	Brunswick	3
271084573	40233	1,746,247	1,401,961	1,746,247	1,401,961	NC	Hyde	1
271189059	44100	175,788	73,337	145,316	57,888	LA	Terrebonne	4
271193356	44260	221,388,894	189,262,515	218,861,673	187,715,022	NC	Brunswick	2
271540790	57129	4,871,814	3,728,977	4,599,470	3,630,463	AL	Mobile	3
272265824	83945	23,952,487	19,391,805	23,952,487	19,391,807	SC	Horry	1
270079555	2956	2,990,066	2,455,846	2,990,066	2,455,846	SC	Beaufort	2
270772776	28654	91,944,527	75,550,479	85,959,671	72,107,095	SC	Charleston	2
271096308	40675	231,493	100,193	231,493	100,193	MS	Jackson	1
271747425	64786	73,136,383	60,207,566	73,136,383	60,207,566	NC	Carteret	1
271792179	66439	326,296,786	257,133,592	292,606,072	239,872,355	FL	Taylor	4
271839241	68170	2,298,389	1,631,562	1,826,041	1,509,374	NY	Suffolk	3
271959997	72637	4,898,664	3,996,212	4,898,664	3,996,212	NC	Hyde	1
270073088	2714	30,919,818	27,840,084	30,919,818	27,840,084	NC	Dare	4
272625785	97269	20,983,674	15,458,375	18,425,902	14,520,257	NC	Onslow	1
272677227	99173	12,665,247	9,693,916	10,693,217	9,318,083	FL	Palm Beach	1
272175955	80636	145,672	101,049	145,672	101,049	GA	Chatham	1
271641769	60848	530,107	263,519	426,916	211,711	SC	Beaufort	2
271810717	67128	205,936,120	183,650,539	205,936,120	183,650,539	SC	Horry	1
272134787	79106	989,590,139	886,629,081	838,435,598	771,254,392	NC	Carteret	3
270423331	15698	148,415	70,187	148,415	70,187	FL	Franklin	3
271085758	40279	52,072,598	43,142,674	52,072,598	43,142,674	NC	Hyde	2
272045188	75789	99,766,687	90,913,341	98,634,856	90,192,349	NC	Hyde	1
272067808	76627	4,107,876	2,562,368	3,047,411	2,218,420	FL	Gulf	2
272186103	81015	5,376,953,736	4,538,809,414	4,232,365,690	4,010,483,918	SC	Horry	4
270056844	2100	14,840,331	12,147,983	14,840,331	12,147,984	SC	Georgetown	1
271524380	56522	14,913,345	10,987,864	12,588,331	10,382,119	FL	Collier	3
272169628	80394	24,983,321	20,439,416	23,587,331	20,047,439	FL	Collier	3
270326256	12106	80,764,713	68,975,572	80,764,713	68,975,572	NC	Carteret	3
272363925	87589	267,110	164,939	267,110	164,939	SC	Charleston	1
271814167	67256	156,742,872	138,096,991	156,742,872	138,096,991	FL	Monroe	1
272139326	79275	4,448,641	3,148,419	3,754,247	2,996,323	FL	Broward	3
272502242	92690	70,174,923	64,945,555	70,174,923	64,945,555	NC	Dare	2
271670887	61932	4,908,350	3,951,360	4,908,350	3,951,360	FL	Lee	1
272241546	83056	230,021,774	193,620,517	227,398,103	192,066,769	NC	Brunswick	2
271232888	45723	8,521,418	6,639,813	8,521,418	6,639,813	FL	Monroe	1
271494076	55402	2,037,248,370	1,774,010,237	1,563,085,856	1,472,515,612	NC	New Hanover	4
272007293	74383	50,406,769	41,529,836	50,406,769	41,529,836	FL	Collier	1
272344076	86865	584,455,245	489,593,122	556,006,073	472,325,664	NC	Carteret	3
270740001	27440	1,489,247,691	1,318,084,886	1,339,941,091	1,214,607,788	NC	Pender	3
272121418	78605	474,082	271,989	474,082	271,989	TX	Cameron	5
271022800	37939	3,460,779,481	3,052,431,247	2,710,130,725	2,563,707,785	FL	Collier	4
271297003	48090	27,828,845	20,944,758	26,262,754	20,268,124	FL	Levy	2

EventID	Year	GU_Loss_wDS	GR_Loss_wDS	GU_Loss_xDS	GR_Loss_xDS	LandfallState	LandfallCounty	SS_Intensity
271503650	55756	702,842	393,649	586,147	305,122	TX	Brazoria	4
272566990	95090	6,121,323	4,651,348	6,121,323	4,651,348	GA	McIntosh	1
270134378	4985	1,994,246	1,392,344	1,994,246	1,392,344	AL	Baldwin	2
270795572	29504	143,101,266	111,291,847	135,032,835	107,969,771	SC	Beaufort	3
271019406	37820	15,642,077	11,972,768	14,218,664	11,566,044	FL	St. Johns	3
271324815	49134	552,894	415,100	487,988	404,437	NY	Nassau	2
270557720	20673	147,748	92,486	147,748	92,486	FL	Gulf	1
270780613	28954	126,708	107,502	126,708	107,502	NC	Hyde	1
271529399	56708	38,434,088	32,565,150	38,434,088	32,565,150	NC	Hyde	2
272416570	89533	78,057,889	63,211,132	77,170,309	62,715,347	NC	Carteret	3
270221232	8196	16,297	3,565	16,297	3,565	SC	Charleston	1
270445574	16531	491,015	330,556	417,134	302,110	FL	Dixie	2
270615020	22802	67,805,243	54,321,269	67,805,243	54,321,269	NC	Carteret	1
270893649	33133	25,320	14,677	24,681	14,215	FL	Franklin	3
272101441	77859	21,942,375	17,835,384	21,942,375	17,835,384	FL	Monroe	1
272116459	78417	145,592,870	137,157,201	145,592,870	137,157,201	NC	Dare	4
272333443	86469	178,860	113,245	178,860	113,245	NC	Dare	1
272675226	99099	1,206,184,222	1,064,082,600	1,054,810,997	956,879,255	SC	Horry	3
272081239	77120	199,988,075	159,380,477	163,908,535	137,750,653	FL	Lee	4
270463609	17195	57,772	34,853	49,656	30,778	FL	Okaloosa	2
271668561	61847	9,382,457	7,134,591	9,382,457	7,134,591	NC	Carteret	1
270419967	15578	71,515,980	59,329,325	71,515,980	59,329,326	NC	New Hanover	2
271318283	48885	5,293,356	4,063,745	5,293,356	4,063,746	GA	Chatham	1
272490130	92241	638,264	524,515	638,264	524,515	NC	Hyde	1
272633942	97576	906,377	780,251	906,377	780,251	NC	Dare	2
270045965	1704	79,365,777	68,065,075	79,365,777	68,065,075	NC	Carteret	2
270656787	24348	18,487,138	13,107,735	16,043,528	12,241,668	NC	Onslow	1
271398671	51851	81,707,600	64,855,012	80,781,462	64,471,851	SC	Charleston	2
270101420	3762	95,569,035	74,087,949	85,344,447	69,708,380	SC	Charleston	3
270336359	12477	97,497,434	90,691,839	97,497,434	90,691,839	NC	Dare	2
270743085	27557	367,211	185,143	352,758	176,119	FL	Okaloosa	3
271116264	41414	126,866,064	108,615,697	126,866,064	108,615,697	SC	Horry	1
270308352	11439	5,138,247	4,494,685	5,138,247	4,494,685	NC	Dare	1
272623489	97183	10,740,078	7,923,067	9,674,137	7,505,571	FL	Palm Beach	3
270188349	6972	25,138,940	20,437,977	25,138,940	20,437,977	SC	Horry	1
271594893	59123	60,146,698	48,363,128	58,599,008	47,620,582	NC	Pender	1
272410005	89292	224,833,603	189,871,695	224,833,603	189,871,696	NC	New Hanover	1
270866741	32134	9,802,593	8,600,189	9,802,593	8,600,189	NC	Hyde	1
270942893	34975	29,554,838	24,626,679	29,554,838	24,626,679	SC	Horry	1
271136423	42151	1,887,776,093	1,716,509,618	1,582,831,825	1,510,267,673	NC	Hyde	4
270492109	18247	249,713,358	209,730,425	249,713,358	209,730,425	NC	New Hanover	2
272523236	93476	418,724	266,180	338,176	233,516	FL	Palm Beach	1
271188949	44096	14,206	6,720	10,182	5,871	FL	Franklin	2
271771021	65666	4,134,686	3,557,647	4,134,686	3,557,647	NC	Dare	2
272032345	75318	21,274,742	17,153,671	21,274,742	17,153,672	SC	Charleston	1
272072848	76813	133,987,603	91,567,621	105,172,474	84,673,416	FL	Lee	3
272241126	83042	20,767,600	15,699,404	19,269,343	15,122,055	FL	Monroe	2
270219342	8127	16,470,398	14,947,089	16,470,398	14,947,089	NC	Dare	2
272474181	91658	20,539,028	14,891,336	17,420,290	13,747,196	NC	Carteret	1
270496078	18392	4,386,706	3,403,313	4,386,706	3,403,313	FL	Gulf	1
270589499	21857	10,431,934	8,268,068	10,431,934	8,268,068	NC	Carteret	1
271977989	73305	10,232,108	8,792,706	10,232,108	8,792,706	NC	Hyde	1
272632670	97528	1,886,249,376	1,633,428,428	1,398,892,603	1,285,068,168	NC	Onslow	4
271698119	62941	82,649,261	75,460,742	82,649,261	75,460,742	NC	Dare	1
270052899	1955	5,445,897	4,323,266	5,445,897	4,323,266	SC	Charleston	1
270709380	26284	10,948,792	8,478,196	10,824,803	8,431,767	SC	Beaufort	3
271296843	48083	7,079,249	6,232,166	7,079,249	6,232,166	NC	Dare	1
271344904	49873	316,175,423	297,739,542	316,175,423	297,739,542	NC	Dare	3
270217398	8056	946,817,629	856,510,056	796,280,515	744,041,529	SC	Beaufort	3
270576283	21370	19,106	10,477	19,106	10,477	FL	Gulf	1
271140875	42319	127,262,516	117,473,612	127,262,516	117,473,612	NC	Hyde	2
271241371	46034	179,711	116,163	159,324	98,045	FL	Miami-Dade	3
270190656	7063	17,562,945	11,873,846	14,447,497	11,162,182	FL	Dixie	3
270269645	9986	732,882,698	627,296,207	605,034,908	543,198,908	SC	Georgetown	4
271714121	63547	63,647,466	52,826,588	63,647,466	52,826,588	FL	Pasco	1
272072370	76796	8,645,528	5,516,179	7,293,824	4,990,770	FL	Broward	3
272627057	97317	351,220,530	275,274,142	304,336,159	252,631,109	FL	Pinellas	3
270300207	11137	2,267,029,856	1,978,743,297	1,757,452,929	1,656,439,470	FL	Collier	4
271438839	53343	6,463,544	4,602,953	6,463,544	4,602,953	SC	Charleston	1
271519443	56336	1,568,970,894	1,407,561,293	1,377,886,702	1,270,714,966	NC	Brunswick	4
270600684	22269	56,284,324	43,816,029	56,284,324	43,816,029	SC	Charleston	1

EventID	Year	GU_Loss_wDS	GR_Loss_wDS	GU_Loss_xDS	GR_Loss_xDS	LandfallState	LandfallCounty	SS_Intensity
271371964	50869	289,794,134	237,305,142	275,817,133	229,228,917	SC	Charleston	3
271701454	63063	292,002,488	231,490,909	261,937,123	217,638,608	SC	Charleston	3
271817000	67357	823,747,884	793,771,163	823,747,884	793,771,163	NC	Hyde	3
271916298	71030	7,238,257	5,729,160	7,238,257	5,729,160	SC	Charleston	1
272674645	99077	10,409,870	7,520,306	8,136,086	7,195,045	NY	Suffolk	4
271277398	47368	483,900	414,075	483,900	414,075	NC	Dare	1
271813028	67212	45,392,246	37,111,745	37,343,960	33,790,721	FL	Miami-Dade	3
271923083	71279	5,550,567	4,820,579	5,550,567	4,820,579	NC	Dare	1
272394957	88734	1,659,936	1,413,602	1,659,936	1,413,602	NC	Hyde	2
270267891	9924	1,582,575	999,884	1,542,290	974,227	LA	Jefferson	3
271036976	38476	72,649,795	55,916,579	61,924,463	50,371,807	FL	Lee	2
271122602	41646	462,635,340	397,334,338	406,881,603	359,094,361	SC	Charleston	4
271230592	45637	732,208,918	620,745,219	667,688,188	577,946,116	NC	Carteret	3
271767271	65521	167,882,893	140,134,138	167,882,893	140,134,138	SC	Horry	2
272331212	86387	1,594,600	1,241,821	1,479,355	1,214,305	NC	Dare	1
271599405	59285	416,244	268,000	326,938	225,007	FL	Martin	3
272127692	78839	46,028,041	37,529,531	46,028,041	37,529,531	NC	Carteret	1
270087598	3256	49,285,334	40,383,214	49,285,334	40,383,214	SC	Horry	1
271684044	62417	1,304,159	821,337	1,175,310	747,082	FL	Palm Beach	1
272152920	79770	41,868,560	26,052,209	31,003,209	23,997,018	FL	Broward	4
270148081	5486	1,007,993	750,848	868,923	730,404	FL	Monroe	2
271424277	52807	25,702,733	22,303,413	25,702,733	22,303,413	NC	Hyde	4
270287399	10647	222,986	166,701	222,986	166,701	SC	Charleston	1
270002116	82	302,458,244	259,653,497	302,458,244	259,653,497	SC	Horry	3
270147094	5447	11,098,159	9,816,505	11,098,159	9,816,505	NC	Dare	2
271028442	38154	1,956,049	1,451,922	1,956,049	1,451,922	FL	Hernando	2
272650030	98169	3,481,865	2,291,979	3,164,778	2,109,688	LA	Lafourche	4
271305038	48393	1,710,930	1,195,384	1,469,224	1,121,641	NC	Carteret	1
272199631	81510	1,019,375	765,793	1,019,375	765,793	NC	Hyde	2
272273644	84241	188,221,537	165,003,728	180,690,170	159,983,412	NC	Hyde	3
270528322	19587	4,459,962	3,163,851	4,104,392	2,995,861	FL	Collier	3
271155620	42867	1,700,322,637	1,535,425,250	1,538,617,427	1,417,939,210	NC	New Hanover	3
271750405	64894	1,605,572	1,405,829	1,605,572	1,405,829	FL	Brevard	1
272366701	87687	160,926,106	118,821,673	130,825,039	106,337,671	SC	Charleston	4
272690017	99647	59,341,454	48,225,005	59,341,454	48,225,006	NC	New Hanover	2
270119731	4449	105,459,689	97,263,293	104,264,165	96,499,141	NC	Hyde	3
270543116	20124	79,574	43,161	71,459	37,617	FL	Miami-Dade	2
270784180	29083	1,472,499,746	1,349,524,237	1,262,882,677	1,203,048,222	NC	Dare	4
270025347	944	10,569,062	8,388,846	10,569,062	8,388,846	FL	Broward	1
271103535	40944	126,301,072	100,893,758	123,056,893	99,645,781	SC	Charleston	3
272599010	96264	29,084,738	24,333,729	29,084,738	24,333,730	NC	New Hanover	1
270112617	4184	7,427,995	5,657,825	7,427,995	5,657,825	SC	Charleston	1
270348500	12929	2,504,925	1,792,443	2,184,895	1,698,341	FL	St. Johns	3
270376960	13967	128,925,599	114,270,954	120,550,403	109,005,587	FL	Monroe	1
270483345	17921	94,479,459	78,112,577	90,723,920	76,166,687	FL	Sarasota	1
272060251	76349	496,817	349,186	491,224	346,508	GA	Glynn	1
270059301	2194	3,536,344,646	3,150,850,088	2,973,598,207	2,782,135,212	NC	Brunswick	4
270384141	14238	31,863,161	27,261,545	31,863,161	27,261,545	NC	Hyde	1
270802954	29771	6,191,942	5,309,418	6,034,472	5,278,835	FL	Miami-Dade	1
271177469	43672	593,231	438,503	593,231	438,503	FL	Palm Beach	1
271625882	60259	131,394,766	108,147,587	131,394,766	108,147,587	FL	Sarasota	1
270100506	3728	59,390,556	49,042,165	59,390,556	49,042,167	NC	New Hanover	1
270883250	32750	812,812,177	760,220,832	803,463,803	753,334,558	NC	New Hanover	2
270982579	36449	7,454,196	6,045,557	7,161,795	5,971,298	FL	Monroe	2
272527044	93618	414,295,546	363,984,975	403,496,674	356,647,157	SC	Horry	2
270404557	15004	33,814,482	27,702,473	33,814,482	27,702,473	FL	Monroe	2
271687567	62550	4,049,335	3,277,463	4,049,335	3,277,463	NC	Carteret	1
272020765	74887	5,813,925,673	4,443,693,863	4,118,822,109	4,036,389,304	NC	Dare	5
270931029	34529	6,157,140	4,886,969	5,506,770	4,777,389	FL	Hernando	2
271023683	37973	53,609	26,060	46,941	22,660	MS	Harrison	3
271127031	41808	14,488,107	12,322,763	14,488,107	12,322,763	NC	Carteret	1
272586758	95812	491,196,554	466,914,229	463,308,607	443,903,787	NC	Hyde	3
271205544	44704	16,348,081	10,741,816	12,778,248	9,927,562	FL	Miami-Dade	3
271465845	54345	39,383,392	35,847,103	39,383,392	35,847,103	NC	Dare	2
272154287	79821	56,139,884	45,918,408	56,139,884	45,918,408	NC	New Hanover	1
272479513	91849	16,359,874	13,068,823	16,359,874	13,068,823	NC	Pender	1
272555150	94654	19,919,953	15,327,044	18,809,272	14,928,173	FL	Wakulla	3
272618492	96999	122,720,905	104,129,626	97,484,543	89,433,378	NC	Dare	1
271092115	40520	47,504,083	38,847,613	47,504,083	38,847,613	GA	Chatham	2
272439442	90369	298,399,116	260,107,836	283,981,429	249,967,273	FL	Sarasota	1
270319036	11837	33,662,913	27,990,319	33,662,913	27,990,319	SC	Charleston	1

EventID	Year	GU_Loss_wDS	GR_Loss_wDS	GU_Loss_xDS	GR_Loss_xDS	LandfallState	LandfallCounty	SS_Intensity
270972860	36082	13,034,763	10,062,967	12,306,967	9,769,870	FL	Indian River	1
271580942	58604	54,490,596	44,572,879	54,490,596	44,572,879	SC	Charleston	1
270443315	16444	81,563,160	67,111,701	81,563,160	67,111,701	SC	Horry	1
271191045	44176	131,101,483	107,903,442	118,955,643	101,412,833	FL	Collier	2
271267068	46984	5,853,977	5,066,869	5,853,977	5,066,869	NC	Dare	1
271401924	51966	41,648,021	31,305,806	36,428,719	29,562,752	FL	Charlotte	1
272082695	77173	498,117,081	433,362,325	451,568,717	400,750,087	FL	Lee	2
272505886	92824	1,350,234	1,031,993	1,350,234	1,031,993	SC	Charleston	2
270383029	14197	19,174,620	17,052,411	19,174,620	17,052,411	NC	Dare	1
270500386	18562	90,012,564	75,996,934	81,749,770	71,448,045	NC	Hyde	1
270890240	33006	35,221,517	28,968,690	35,221,517	28,968,690	NC	Brunswick	1
271417154	52536	4,084,137	2,717,156	3,547,084	2,502,813	FL	Pinellas	3
272310638	85633	842,421,086	713,790,948	652,984,271	584,175,335	FL	Indian River	4
271288687	47782	435,444	291,074	435,444	291,074	LA	Plaquemines	2
270056925	2103	77,636,218	65,663,544	77,636,218	65,663,544	NC	Brunswick	1
271231268	45662	4,504,599	3,288,244	4,504,599	3,288,244	SC	Charleston	1
271777831	65909	34,688,195	28,827,801	31,159,655	27,819,228	NY	Suffolk	2
271932428	71623	325,285,699	284,847,525	325,285,699	284,847,526	NC	New Hanover	2
272256939	83625	175,358,371	140,449,949	168,373,368	137,213,242	SC	Charleston	2
270433141	16060	167,710,487	147,057,482	167,710,487	147,057,483	SC	Horry	1
270712949	26422	3,226,725	2,576,956	3,190,491	2,567,321	AL	Baldwin	3
271094807	40620	30,163,193	25,561,088	28,222,875	24,766,079	NC	Hyde	1
271722465	63859	307,568,657	255,291,819	292,744,827	246,855,382	SC	Georgetown	2
270307631	11414	561,816,817	443,832,604	466,879,224	392,073,672	SC	Charleston	3
270338155	12544	3,250,462	2,109,759	2,953,599	1,929,014	FL	Miami-Dade	3
270084794	3153	40,850,179	33,538,872	40,850,179	33,538,872	SC	Horry	1
271694608	62810	58,468,863	47,412,040	58,468,863	47,412,040	NC	Onslow	1
272232187	82709	937,422,115	813,913,484	841,880,484	748,581,449	SC	Horry	3
270128018	4751	374,778,738	334,449,955	374,778,738	334,449,956	SC	Horry	2
271080065	40064	1,762,000	846,228	1,762,000	846,228	FL	St. Lucie	2
271676898	62155	126,020,206	115,372,116	126,020,206	115,372,116	FL	Collier	3
272018827	74815	211,832	144,151	198,231	132,677	FL	Palm Beach	1
270728430	26998	123,701,441	101,989,245	123,701,441	101,989,245	NC	Carteret	2
272190384	81176	91,549,332	72,850,531	91,549,332	72,850,531	NC	Carteret	2
272697523	99920	104,613,092	90,006,808	104,613,092	90,006,808	NC	Brunswick	1
272503257	92726	65,932	12,010	65,932	12,010	LA	Vermilion	2
270871476	32313	71,341,427	45,228,170	53,432,310	41,399,535	FL	Miami-Dade	4
271604225	59463	42,554,939	38,574,345	42,554,939	38,574,345	SC	Charleston	1
271122006	41624	3,413,978	2,185,207	2,446,319	1,955,353	FL	Sarasota	4
271316392	48815	7,571,719,976	6,441,738,225	5,926,449,565	5,653,611,571	NC	Onslow	5
271565751	58042	379,132,236	331,349,546	357,469,545	316,344,002	FL	Broward	2
270451253	16743	49,443,337	40,170,845	45,190,167	38,350,523	NC	Carteret	1
272298533	85177	77,201,086	59,378,245	73,510,787	57,811,271	SC	Charleston	2
272362183	87525	41,873,880	30,031,850	35,445,355	28,502,491	TX	Calhoun	4
270341930	12682	14,468,332	12,709,157	14,468,332	12,709,157	NY	Suffolk	1
270506738	18795	64,841	36,278	64,841	36,278	SC	Charleston	1
271933666	71667	1,060,802	804,697	1,060,802	804,697	FL	Okaloosa	2
272660154	98549	135,597,881	112,200,830	124,670,980	106,306,552	SC	Charleston	3
270964572	35782	641,468	245,590	641,468	245,590	FL	Santa Rosa	2
271332153	49401	3,455,565,577	3,082,562,949	2,829,378,940	2,710,993,953	FL	Monroe	4
271388006	51463	3,040,857	2,429,976	2,896,953	2,387,729	FL	Miami-Dade	3
272445891	90607	177,012,072	161,397,607	177,012,072	161,397,607	NC	Dare	3
270356898	13236	20,826,229	17,221,186	20,826,229	17,221,186	SC	Horry	1
270539341	19981	36,756,759	27,855,015	33,378,836	26,473,293	SC	Beaufort	3
271844487	68371	82,355,071	75,381,621	82,355,071	75,381,621	NC	Dare	1
270957281	35511	4,713,892	3,756,701	4,178,235	3,589,878	NJ	Ocean	1
271125537	41753	1,388,789	1,197,234	1,388,789	1,197,234	NC	Dare	1
271123124	41663	66,612,402	58,036,954	66,612,402	58,036,954	NC	Hyde	3
270012019	452	17,420,623	13,374,760	15,649,665	12,874,671	SC	Charleston	3
270445803	16538	578,728,490	496,221,063	550,441,152	477,389,959	NC	Pender	3
272201277	81570	665,411,918	615,522,779	610,856,823	572,022,957	FL	Nassau	2
271554235	57626	17,246,289	12,018,328	14,045,361	11,089,355	FL	Monroe	3
271692292	62725	96,229,603	79,680,285	93,755,174	78,393,081	FL	Broward	1
271800694	66755	665,523,238	577,394,741	627,347,231	552,515,350	SC	Horry	3
270567726	21049	50,858,221	42,034,692	50,858,221	42,034,692	NC	New Hanover	1
270859341	31864	21,660,323	18,334,825	19,680,101	17,504,127	NC	Dare	2
271195667	44347	166,177,035	135,505,090	166,177,035	135,505,090	NC	Carteret	2
271553418	57597	117,310,944	107,636,858	117,310,944	107,636,858	NC	Hyde	2
271894419	70201	4,794,558	3,688,582	4,794,558	3,688,582	SC	Charleston	1
272531270	93775	1,516,938	1,141,725	1,323,013	1,109,749	NY	Suffolk	3
270056550	2089	47,952,692	37,302,084	46,716,725	36,690,283	NC	Carteret	1

EventID	Year	GU_Loss_wDS	GR_Loss_wDS	GU_Loss_xDS	GR_Loss_xDS	LandfallState	LandfallCounty	SS_Intensity
270306844	11384	161,183	104,490	154,843	98,755	NY	Suffolk	1
270385752	14297	681,958	580,275	681,958	580,275	FL	Volusia	2
271217200	45138	168,538,757	142,590,438	166,618,633	141,626,726	FL	Pinellas	1
271897655	70327	983,222,515	850,598,876	861,881,430	768,854,095	NC	Carteret	3
270506826	18798	72,067	35,092	72,067	35,092	FL	Collier	1
270189494	7016	57,667,858	47,739,302	57,667,858	47,739,302	NC	Brunswick	1
270832765	30872	2,076,297	1,658,287	2,023,526	1,644,801	NC	Brunswick	1
271102378	40903	143,998,839	121,953,370	143,998,839	121,953,370	FL	Indian River	1
271244264	46139	2,711,110	1,933,165	2,303,168	1,849,885	FL	Taylor	1
271728691	64081	314,946,901	248,647,342	272,847,740	227,455,707	NC	Pender	3
270445471	16527	6,074,562	5,101,096	6,074,562	5,101,096	FL	St. Johns	1
271179910	43762	5,448,283	4,327,750	5,448,283	4,327,750	SC	Charleston	1
270227266	8418	68,617,442	58,188,545	68,617,442	58,188,545	FL	Palm Beach	1
271832082	67911	6,601,170	5,177,384	6,601,170	5,177,385	GA	Chatham	2
271859176	68911	139,611,483	115,843,163	139,611,483	115,843,163	NC	Brunswick	1
271957862	72559	1,497,480,203	1,244,135,786	1,070,775,422	980,042,544	NC	Carteret	4
272248652	83323	6,770,581	5,406,852	6,770,581	5,406,852	SC	Charleston	1
270110600	4108	83,611,497	64,833,586	78,904,116	63,280,358	SC	Charleston	4
270394222	14616	224,175	152,808	193,983	138,598	FL	St. Lucie	2
271425388	52847	104,191,299	89,899,018	104,191,299	89,899,018	NC	Carteret	2
271849571	68557	529,665,194	471,265,344	529,665,194	471,265,344	NC	Pender	2
270381273	14129	50,945,406	41,682,280	50,945,406	41,682,280	FL	Collier	2
272289696	84846	1,079,560,245	1,015,819,711	978,295,242	938,126,547	NC	Dare	3
272376997	88066	374,777,388	317,918,723	374,777,388	317,918,722	NC	Carteret	2
271334449	49487	17,386,502	14,544,951	17,386,502	14,544,951	NC	Brunswick	1
271906667	70670	97,698,769	84,079,183	97,698,769	84,079,183	SC	Charleston	1
270267915	9924	13,153,907	9,943,500	12,817,969	9,804,191	LA	Plaquemines	3
270878460	32571	15,783,220	12,464,234	15,783,220	12,464,234	NC	Carteret	1
271038360	38530	818,695	561,085	818,695	561,086	SC	Charleston	1
271630172	60414	59,192,734	50,486,463	59,192,734	50,486,464	NC	Hyde	1
271731652	64190	2,959,488	2,223,452	2,690,313	2,137,725	FL	Collier	4
272342097	86789	1,717,365	1,276,993	1,497,907	1,226,949	GA	Camden	4
270046283	1715	7,445,831	6,191,558	7,445,831	6,191,558	NC	Carteret	1
270569365	21113	91,218,399	83,494,366	91,218,399	83,494,366	NC	Dare	1
272426152	89882	1,105,551,031	1,005,014,228	958,411,719	891,635,064	NC	Brunswick	2
270440401	16334	15,832	7,924	15,832	7,924	FL	Palm Beach	1
271632548	60505	212,730,402	172,858,171	182,255,928	156,367,679	SC	Charleston	3
271689599	62624	9,459,618	8,180,055	9,459,618	8,180,055	NC	Hyde	1
270543822	20151	424,636,693	348,655,669	357,337,938	308,799,850	FL	Collier	4
270882829	32735	234,054	114,806	222,925	108,192	FL	Collier	2
271196748	44388	250,828,605	209,081,457	234,455,729	199,547,944	FL	Lee	1
271388094	51466	715,589	543,760	715,589	543,760	GA	Chatham	1
271433704	53154	7,756,212	5,998,858	7,756,212	5,998,858	SC	Charleston	1
271641165	60827	21,184,058	15,516,370	16,930,713	14,666,064	NY	Suffolk	3
271810503	67120	30,369,922	25,659,019	30,369,922	25,659,019	NC	Carteret	1
272444191	90544	287,667,952	243,674,355	268,546,807	231,583,668	NC	Onslow	3
270330419	12258	101,499,128	83,977,281	101,499,128	83,977,282	NC	New Hanover	1
270621576	23048	167,936,171	152,187,321	167,936,171	152,187,321	NC	Carteret	3
271518870	56315	474,354,795	428,726,332	474,354,795	428,726,332	FL	Volusia	3
270610237	22623	338,578	236,093	338,578	236,093	SC	Charleston	1
271323623	49088	74,868	25,389	74,868	25,389	FL	Palm Beach	1
270261444	9692	121,703	52,741	110,036	46,411	FL	Palm Beach	2
270325557	12079	802,415,497	700,845,532	763,165,385	673,115,301	NC	New Hanover	3
270414353	15370	164,557	107,344	164,557	107,344	NC	Dare	1
270835522	30979	122,262,089	103,058,121	122,262,089	103,058,121	FL	Monroe	1
272257932	83660	128,596	44,531	128,596	44,531	SC	Charleston	1
272349220	87053	51,943,018	46,454,213	51,943,018	46,454,213	NC	Dare	1
272521233	93400	48,269,052	41,262,397	48,269,052	41,262,397	NC	Carteret	2
270924626	34290	53,123	28,801	49,272	25,723	LA	Jefferson	3
271392063	51611	22,119,201	17,487,417	22,119,201	17,487,417	SC	Charleston	1
271530465	56751	4,692,247	4,042,802	4,692,247	4,042,802	NC	Dare	2
272091313	77493	13,141,088	9,961,483	13,141,088	9,961,483	NC	Onslow	1
271251182	46396	431,836	276,384	407,730	260,484	FL	Indian River	1
270076510	2840	487,545,152	407,868,818	354,775,481	320,853,454	FL	Pinellas	4
270833758	30910	239,500,916	186,576,066	189,293,016	159,384,533	NC	New Hanover	1
271073548	39827	118,683,255	103,724,194	102,579,374	94,078,080	NY	Suffolk	3
271551805	57536	801,660,292	707,794,750	748,814,193	670,411,471	NC	Brunswick	3
271578336	58505	233,949,889	203,501,154	233,949,889	203,501,155	NC	Brunswick	1
271744077	64658	99,008,414	90,081,725	99,008,414	90,081,725	NC	Hyde	1
272543891	94238	3,509,366	2,521,964	3,509,366	2,521,964	FL	Gulf	2
270954424	35407	575,499	450,277	575,499	450,277	NC	Carteret	1

EventID	Year	GU_Loss_wDS	GR_Loss_wDS	GU_Loss_xDS	GR_Loss_xDS	LandfallState	LandfallCounty	SS_Intensity
271223644	45381	40,016,207	32,877,424	40,016,207	32,877,424	NC	Carteret	1
271048369	38900	271,744,308	235,028,478	271,744,308	235,028,478	NC	Onslow	2
272054871	76146	61,257,989	56,068,997	61,257,989	56,068,997	NC	Dare	3
272088304	77383	2,140,862	1,139,273	2,020,820	1,070,218	FL	Okaloosa	1
272641610	97856	15,421,939	11,894,683	15,421,939	11,894,683	NC	Carteret	1
270753331	27924	2,531,219	2,016,750	2,531,219	2,016,750	NC	Carteret	1
271088856	40396	134,931	68,041	125,128	60,127	MS	Harrison	3
272193528	81291	6,722,264	5,915,234	6,722,264	5,915,234	NC	Dare	1
272449591	90743	83,215,723	69,940,690	83,215,723	69,940,690	NC	Carteret	2
270277194	10265	11,753,798	9,301,667	11,291,311	9,173,461	FL	Broward	2
271991112	73779	16,940,286	13,462,610	16,749,671	13,394,789	GA	Chatham	2
272594875	96108	2,361,277	1,822,585	2,361,277	1,822,585	SC	Charleston	1
272675821	99121	171,794,320	157,119,978	155,245,779	145,328,519	NY	Suffolk	2
271916043	71020	236,510	168,781	230,498	165,541	FL	Manatee	1
270091793	3413	8,378,328	7,406,110	8,378,328	7,406,110	NC	Dare	3
270163514	6048	23,050,394	18,955,725	23,050,394	18,955,725	NC	Brunswick	1
271747616	64793	1,058,834,588	937,739,619	979,676,126	883,062,362	NC	New Hanover	3
270024435	912	69,824	45,288	69,824	45,288	LA	Terrebonne	4
270690283	25587	25,988,567	21,176,841	25,988,567	21,176,841	NC	Carteret	1
272482609	91964	49,040,270	33,970,403	36,701,990	30,247,688	FL	Escambia	5
270791840	29368	3,166,054	2,246,083	3,166,054	2,246,083	FL	Collier	2
271205154	44689	160,714	103,944	160,714	103,944	LA	Iberia	2
271573628	58330	32,254,734	25,229,011	32,254,734	25,229,012	FL	Lee	1
270420799	15608	905,977	655,041	819,538	620,042	FL	Pinellas	1
271267863	47015	126,053	69,027	122,839	66,812	FL	Levy	1
271589962	58940	246,339,040	208,312,043	246,339,040	208,312,043	NC	Brunswick	2
272286057	84706	206,782,755	161,486,439	183,795,516	151,287,293	SC	Beaufort	4
270980039	36355	271,380,461	234,167,061	264,358,793	229,909,606	NC	Brunswick	3
271641387	60834	224,371,472	184,943,779	224,371,472	184,943,779	NC	Carteret	2
271829003	67800	2,735,837	2,250,757	2,735,837	2,250,757	NC	Dare	2
270197964	7338	1,791,348	1,207,762	1,791,348	1,207,763	SC	Charleston	1
270681880	25278	110,170,924	97,648,232	97,148,804	89,720,294	NC	Dare	1
271287186	47727	173,039,579	150,925,230	173,039,579	150,925,230	SC	Charleston	3
271416558	52513	17,900,958	14,725,309	17,900,958	14,725,309	NC	Hyde	2
272151763	79729	66,778,023	41,561,688	47,752,334	37,862,037	FL	Palm Beach	5
270351826	13052	9,922,801	7,615,770	8,554,702	7,311,845	NC	Hyde	1
270440622	16343	55,544,372	45,730,590	53,341,924	44,699,198	FL	Pinellas	1
270953010	35354	9,911,033	6,721,679	8,175,703	6,208,007	FL	Duval	3
270812972	30136	99,272,670	78,935,187	99,272,670	78,935,187	NC	Carteret	2
271008897	37435	42,398,000	30,765,476	38,063,812	29,108,002	FL	Palm Beach	3
271366879	50683	2,416,711,075	2,087,241,347	1,899,263,688	1,750,033,736	FL	Monroe	4
272545089	94283	84,262,791	70,050,208	84,262,791	70,050,208	NC	Brunswick	1
270644717	23909	190,799,142	159,864,235	190,799,142	159,864,236	NC	Brunswick	1
270877923	32549	123,634,285	115,678,247	123,634,285	115,678,247	NC	Dare	1
270513685	19050	110,204,276	91,973,292	110,204,276	91,973,292	NC	Onslow	1
272347433	86985	13,908,566	10,625,546	12,716,444	10,255,517	MS	Jackson	3
270550908	20416	186,046,177	166,162,985	183,932,198	164,748,547	NC	Carteret	2
270891765	33061	194,955	120,730	187,283	115,490	GA	Chatham	2
271830901	67870	66,087,583	53,712,983	62,931,846	52,314,084	NC	New Hanover	1
270401852	14902	731,820	558,059	731,820	558,059	FL	Bay	1
271087442	40343	5,305,244	4,687,352	5,305,244	4,687,352	NC	Dare	1
270012843	481	8,212,304	5,332,919	6,517,768	4,932,261	FL	Lee	4
270208317	7721	355,659,814	291,047,026	329,490,089	275,269,355	SC	Charleston	3
270438310	16255	4,472,739	3,338,156	4,117,384	3,222,996	FL	Bay	3
270962843	35718	17,904,685	12,987,681	15,255,559	12,426,818	LA	Iberia	4
270390792	14491	354,425,821	296,722,854	354,425,821	296,722,854	NC	Onslow	2
270817599	30309	12,894,340	10,568,883	12,894,340	10,568,883	SC	Georgetown	1
272248160	83305	7,399,858	6,528,075	7,399,858	6,528,075	RI	Newport	2
271934204	71686	53,764,394	44,012,110	53,764,394	44,012,110	SC	Charleston	1
271619834	60033	224,573,657	182,985,895	218,743,964	179,597,621	NC	Carteret	2
271711664	63451	40,349,454	36,140,958	39,318,118	35,681,291	NC	Dare	2
272313707	85741	178,001,342	150,085,754	169,350,007	145,099,248	NC	Onslow	2
270220056	8152	13,673,671	10,555,982	12,586,618	10,178,189	FL	Lee	2
272057645	76253	162,011,120	142,666,945	162,011,120	142,666,946	NC	Carteret	2
272066889	76595	80,610	44,156	67,618	34,319	LA	Plaquemines	4
272302075	85308	75,696,251	56,471,746	68,401,414	53,875,286	FL	Okaloosa	4
271129101	41882	82,530,338	51,247,231	58,988,546	45,984,075	FL	Miami-Dade	5
271725932	63980	120,059,869	107,624,412	120,059,869	107,624,412	NC	Carteret	2
271734750	64304	125,148,059	104,453,314	123,720,839	103,645,654	SC	Charleston	2
272077810	76996	79,254,149	63,822,164	79,254,149	63,822,164	NC	Pender	1
272367687	87724	9,049,138	7,131,886	9,049,138	7,131,886	SC	Charleston	1

EventID	Year	GU_Loss_wDS	GR_Loss_wDS	GU_Loss_xDS	GR_Loss_xDS	LandfallState	LandfallCounty	SS_Intensity
270706886	26191	19,757,928	14,503,710	17,794,469	13,855,512	FL	Palm Beach	3
272440546	90409	95,525,999	83,152,175	95,525,999	83,152,175	SC	Georgetown	1
272450473	90776	126,373,917	104,685,339	126,373,917	104,685,339	NC	New Hanover	2
270460488	17079	81,158,991	55,826,667	65,908,877	52,729,238	FL	Palm Beach	4
272239345	82973	39,189,928	32,389,285	39,189,928	32,389,285	FL	St. Lucie	1
271135938	42133	123,581,698	102,635,890	122,173,615	101,927,515	FL	Monroe	1
270901173	33420	194,959	130,107	172,827	110,249	NY	Suffolk	2
271465558	54334	193,103,305	136,115,698	158,298,012	126,767,109	SC	Beaufort	3
271480735	54903	118,562,703	97,639,838	118,562,703	97,639,838	NC	Brunswick	1
272287622	84767	42,127,581	36,401,091	42,127,581	36,401,091	NC	Carteret	3
272469155	91475	27,563,501	22,963,627	27,563,501	22,963,627	NC	Brunswick	1
272273549	84238	12,789,619	10,430,827	12,789,619	10,430,828	SC	Horry	2
272411853	89359	394,866	235,749	363,508	212,502	LA	Jefferson	3
271838733	68153	1,424,060	1,149,947	1,424,060	1,149,947	NC	Dare	1
271791450	66413	74,904,398	65,127,909	74,904,398	65,127,910	NC	Carteret	2
272316740	85851	149,677,165	137,938,607	145,827,979	135,237,184	FL	Miami-Dade	2
270845265	31347	1,814,954	1,396,301	1,814,954	1,396,301	FL	Escambia	2
271560881	57866	1,218,596	965,498	1,121,906	939,963	NC	Hyde	1
270652210	24181	2,018,901	1,577,222	1,967,592	1,560,980	FL	Franklin	2
272506687	92854	24,806,625	19,056,078	24,806,625	19,056,078	NC	Carteret	1
270956750	35492	106,731,953	91,379,450	92,980,991	83,741,350	NC	Hyde	2
271090835	40471	3,804,129	2,825,794	3,804,129	2,825,794	FL	Collier	1
271530664	56759	982,142	772,427	982,142	772,427	FL	Wakulla	1
270264927	9818	6,524,686	5,615,734	6,358,725	5,580,568	NC	Dare	1
270376967	13967	397,465,138	368,561,453	371,412,558	347,790,380	NC	Hyde	3
271084183	40218	3,221,715,595	2,750,680,997	2,473,739,825	2,312,172,455	NC	Onslow	4
271324212	49111	15,822,267	12,009,702	14,935,869	11,661,570	LA	Lafourche	4
271627231	60308	89,766,727	77,083,210	89,766,727	77,083,210	SC	Horry	1
270173617	6419	40,489,080	33,195,540	40,030,902	32,977,432	SC	Georgetown	1
270809279	30000	2,099,229	1,635,254	2,099,229	1,635,254	FL	Nassau	2
271338644	49644	3,938,834	2,486,544	3,052,883	2,185,572	LA	Lafourche	4
271480671	54900	6,425,308	4,344,967	4,711,092	4,107,312	NY	Nassau	4
271789708	66350	12,724,143	10,152,104	12,724,143	10,152,104	FL	Wakulla	2
271916837	71050	69,318,485	58,259,917	68,533,281	57,884,430	SC	Charleston	2
270386547	14328	261,701,157	224,050,214	258,698,546	222,207,048	NC	Carteret	1
270615226	22810	80,992,096	72,904,489	78,919,616	71,772,539	NC	Currituck	1
271491478	55304	139,911,118	114,158,983	131,896,810	109,343,964	NC	Carteret	1
271824381	67629	13,946,308	10,913,758	13,946,308	10,913,759	SC	Charleston	1
272573341	95322	22,183,338	19,079,672	22,183,338	19,079,672	NC	Hyde	1
270497748	18456	421,495,505	381,238,852	421,495,505	381,238,853	NC	Brunswick	2
270809623	30014	297,115,534	242,950,038	244,031,084	210,887,163	SC	Horry	2
271086934	40323	276,316,585	258,881,638	263,071,710	248,451,247	NC	Dare	2
271280653	47488	69,200	30,885	69,200	30,885	FL	Miami-Dade	1
271442754	53489	75,113,060	65,781,209	75,113,060	65,781,209	NC	Hyde	1
272075484	76911	210,019	147,582	155,427	99,406	NY	Queens	4
272133889	79071	609,733,441	544,415,301	602,687,884	539,183,465	NC	Carteret	2
270180762	6687	28,221	13,171	27,501	12,723	FL	Broward	2
270612533	22709	53,594,920	49,248,056	53,594,920	49,248,056	NC	Dare	3
271510394	55998	338,218,050	283,002,671	316,190,568	270,001,180	NC	Brunswick	2
272637514	97706	116,425,817	93,500,816	116,425,817	93,500,817	SC	Charleston	2
270214448	7943	25,892,672	22,137,841	25,892,672	22,137,841	NC	Hyde	2
270264722	9811	74,482,264	67,340,057	74,482,264	67,340,058	NC	Dare	1
270639722	23723	2,665,028	2,001,267	2,665,028	2,001,267	NC	Carteret	1
271685264	62464	2,769	1,282	2,769	1,282	AL	Baldwin	1
272618889	97014	98,978	51,613	98,978	51,613	SC	Beaufort	1
270887960	32922	100,632,245	82,541,441	93,297,855	78,846,959	NC	Carteret	2
271579814	58561	60,933,339	49,020,437	60,933,339	49,020,437	NC	New Hanover	1
272594104	96080	151,570,559	134,021,248	151,570,559	134,021,248	NC	Carteret	2
270749349	27783	18,536,934	13,810,239	16,433,798	13,258,396	FL	Miami-Dade	2
271218544	45190	380,071,267	358,800,857	358,577,383	341,294,261	NC	Dare	3
272660288	98553	31,654,245	28,130,553	31,654,245	28,130,554	NC	Hyde	1
270966676	35860	12,446,604	10,279,045	12,446,604	10,279,045	SC	Charleston	1
271376070	51022	67,259,827	48,843,116	57,683,259	45,645,523	FL	Wakulla	4
270148676	5508	37,328,757	29,992,851	37,328,757	29,992,851	SC	Charleston	1
270366662	13597	179,443	81,955	145,764	61,560	TX	Calhoun	5
272468758	91460	262,836,656	244,914,810	262,836,656	244,914,810	NC	Hyde	1
270160814	5950	290,800	169,555	290,800	169,555	FL	Bay	1
270178069	6586	23,935,669	18,401,319	23,935,669	18,401,319	SC	Charleston	1
272118613	78498	179,419,696	160,470,209	179,419,696	160,470,209	NC	Carteret	3
271060143	39335	8,408,923	5,440,808	6,490,504	5,028,800	FL	Lee	1
271302440	48295	1,877,873,452	1,657,247,460	1,638,806,025	1,491,489,646	NC	Carteret	4

EventID	Year	GU_Loss_wDS	GR_Loss_wDS	GU_Loss_xDS	GR_Loss_xDS	LandfallState	LandfallCounty	SS_Intensity
271517147	56250	1,144,674	794,422	924,187	709,761	NY	Queens	2
270816033	30250	1,363,774,960	1,255,467,466	1,283,836,770	1,198,141,178	NC	Carteret	4
271289260	47803	240,520	187,009	240,520	187,009	NC	Dare	1
270306270	11364	929,421	599,724	929,421	599,724	SC	Charleston	1
270349746	12974	816,703,234	693,384,403	721,179,902	629,633,872	SC	Horry	4
270783180	29048	17,498,294	13,644,988	17,498,294	13,644,988	NC	Carteret	1
272037536	75505	632,217,918	557,000,819	585,510,580	524,409,594	SC	Georgetown	2
270089917	3344	57,538,292	44,268,728	54,301,442	43,201,072	FL	Collier	2
270141518	5244	3,929,973	2,746,834	3,929,973	2,746,835	FL	Monroe	2
270849746	31513	5,175,667	3,910,686	4,802,895	3,757,963	LA	Jefferson	3
272572318	95285	7,141,649	5,448,064	7,141,649	5,448,063	GA	Chatham	1
270760624	28190	155,121,319	135,092,587	155,121,319	135,092,587	NC	Dare	2
270159178	5890	75,599,583	61,532,309	75,599,583	61,532,309	NC	Carteret	1
270390880	14494	106,137,545	91,944,954	106,137,545	91,944,954	NC	Carteret	1
271041883	38663	12,251,228	9,650,387	11,668,089	9,499,920	SC	Charleston	1
271129674	41903	1,155,012	779,205	861,901	622,110	NY	Suffolk	4
270311126	11543	10,077,529	8,238,693	9,116,289	8,031,978	NC	Dare	1
271080263	40071	5,724,416	4,475,743	5,724,416	4,475,743	SC	Georgetown	1
271342712	49792	96,125,805	77,248,809	87,207,194	72,163,254	NC	Carteret	2
271692976	62751	22,257,418	18,676,168	22,257,418	18,676,168	NC	Carteret	4
271994711	73913	134,167,884	102,264,082	113,357,319	93,089,019	SC	Charleston	4
272142629	79396	257,825	147,071	207,326	112,274	FL	Palm Beach	3
271077574	39975	2,093,877	1,740,238	2,040,555	1,730,899	RI	Washington	1
270994492	36894	13,506,802	11,086,899	13,506,802	11,086,899	NC	Carteret	1
271588915	58903	77,559,052	64,480,692	77,559,052	64,480,692	NC	Carteret	2
270923131	34231	7,429,670	5,108,472	6,248,623	4,828,037	FL	Santa Rosa	2
270939218	34836	881,397	521,802	839,594	493,752	MS	Jackson	3
272404286	89081	167,893,108	143,370,918	167,893,108	143,370,918	SC	Charleston	2
272535869	93941	35,345,482	32,054,576	35,345,482	32,054,576	NC	Dare	2
270811949	30099	71,982,712	47,087,711	54,932,110	43,563,587	AL	Mobile	5
271457730	54040	2,759,579	1,922,181	2,759,579	1,922,181	SC	Beaufort	1
270235690	8735	6,223,505	4,860,804	5,631,132	4,725,013	FL	Pasco	1
270240171	8901	5,782,651	4,442,887	5,782,651	4,442,887	NC	Carteret	1
271511159	56027	375,718,448	320,797,357	360,443,925	310,809,072	NC	Pender	2
271592449	59036	52,290,106	43,273,067	52,290,106	43,273,068	SC	Charleston	1
272235922	82846	44,418,762	34,100,781	37,481,041	32,076,366	FL	Volusia	3
270059897	2217	16,979,649	15,057,381	16,979,649	15,057,381	NC	Hyde	1
270083660	3111	2,917,207	2,319,480	2,917,207	2,319,480	SC	Charleston	1
272051044	76006	10,338,445	8,129,740	10,338,445	8,129,740	FL	Okaloosa	4
272394319	88710	76,216,916	69,705,107	76,216,916	69,705,107	NC	Hyde	1
270318139	11803	209,022,127	173,972,909	209,022,127	173,972,909	NC	Carteret	2
272018278	74794	79,609,585	69,785,200	79,609,585	69,785,200	NC	Hyde	2
270065305	2420	297,387,079	254,408,433	280,383,616	243,462,558	SC	Georgetown	2
270153895	5703	96,069,475	76,724,003	93,591,449	75,608,379	NC	Pender	1
270462880	17169	90,252,980	82,411,989	90,252,980	82,411,989	NC	Hyde	1
271801600	66788	326,089,799	292,743,180	279,587,770	259,671,314	VA	Accomack	2
271960535	72656	35,342,916	28,973,767	35,342,916	28,973,767	NC	Carteret	1
272600443	96320	2,139,290,811	1,890,518,140	1,817,058,238	1,681,234,363	NC	New Hanover	4
271198662	44460	17,183,565	13,174,853	17,183,565	13,174,854	NC	Carteret	1
272359968	87445	10,352	5,046	8,650	3,651	FL	Palm Beach	2
271462976	54238	119,717,875	108,725,739	105,555,018	99,075,213	MA	Dukes	3
270595352	22075	193,986,704	167,317,149	191,769,767	166,047,336	FL	Broward	2
271944929	72071	359,353	168,363	359,353	168,363	FL	Gulf	2
271273698	47226	17,371,123	13,301,106	16,683,570	13,066,448	GA	Chatham	3
271787927	66284	1,101,292	780,166	1,101,292	780,166	SC	Charleston	1
271856856	68822	86,057,844	72,566,080	86,057,844	72,566,081	NC	Onslow	1
270591649	21936	6,108,981	4,707,400	6,108,981	4,707,400	FL	Monroe	2
270808534	29972	21,199,319	18,410,726	21,199,319	18,410,726	NC	Hyde	1
270949655	35230	22,380,440	17,341,202	22,126,346	17,220,032	NC	Onslow	1
271245264	46177	300,026,926	270,653,814	300,026,926	270,653,814	NC	Hyde	3
270240820	8925	145,560,070	113,073,914	133,866,061	108,259,292	SC	Charleston	3
272279949	84478	6,572,989	4,448,024	5,485,225	4,149,143	FL	Monroe	4
270481806	17866	10,174,336	7,965,233	10,174,336	7,965,236	SC	Horry	1
270173808	6426	59,904,402	50,412,349	59,904,402	50,412,349	NC	Brunswick	1
270277686	10283	451,954,845	394,059,865	404,836,019	361,929,079	SC	Georgetown	3
271733726	64266	64,424,913	57,703,259	64,424,913	57,703,259	NC	Dare	1
272326720	86219	25,103,250	22,334,786	25,103,250	22,334,786	NC	Hyde	1
272544472	94260	2,960	1,272	2,960	1,272	LA	Cameron	3
272607904	96602	608,657	492,460	608,657	492,460	FL	Palm Beach	1
271994076	73889	44,523	36,406	44,523	36,406	NC	Dare	1
272414053	89438	165,566,493	143,289,866	138,729,360	126,448,424	NC	Hyde	3

EventID	Year	GU_Loss_wDS	GR_Loss_wDS	GU_Loss_xDS	GR_Loss_xDS	LandfallState	LandfallCounty	SS_Intensity
271023507	37967	66,233,833	55,082,046	66,233,833	55,082,046	FL	Monroe	2
271380765	51195	240,034,663	203,780,212	237,275,640	202,128,570	NC	Brunswick	3
270575218	21331	175,821,613	149,899,665	175,821,613	149,899,665	NC	Onslow	2
270753920	27944	545,344,289	488,480,865	504,655,884	458,081,681	SC	Georgetown	3
270935810	34709	1,111,774	646,778	1,023,439	585,467	LA	Jefferson	3
270973009	36087	97,774,195	86,193,638	97,774,195	86,193,638	NC	Carteret	2
271259474	46706	3,656	2,001	3,512	1,926	MS	Hancock	3
271493327	55372	45,398,076	37,186,390	45,398,076	37,186,390	NC	New Hanover	1
271525850	56577	56,001,561	45,999,822	56,001,561	45,999,822	NC	Pender	1
271587815	58863	3,770,096	2,803,812	3,770,096	2,803,812	SC	Beaufort	2
271902740	70521	1,178,763	847,098	1,178,763	847,098	SC	Charleston	1
272291744	84922	9,114,872	6,921,180	9,114,872	6,921,180	SC	Beaufort	1
272343010	86825	8,503,788	6,755,762	8,503,788	6,755,762	FL	Martin	1
270163189	6037	204,722,710	179,439,636	204,722,710	179,439,636	NC	Brunswick	1
270840570	31174	130,358,367	107,575,062	130,358,367	107,575,062	NC	Brunswick	1
272098737	77765	143,398	106,918	125,078	88,770	NY	Suffolk	1
272194292	81319	10,155,589	7,717,711	8,930,124	7,451,711	SC	Charleston	3
270175413	6486	8,537,368	6,760,724	8,537,368	6,760,724	SC	Beaufort	1
270834712	30947	46,345,683	41,809,275	46,345,683	41,809,275	NY	Suffolk	1
271363407	50553	514,996	370,189	474,070	354,219	SC	Beaufort	1
272174756	80590	23,056,919	19,434,826	23,056,919	19,434,826	NC	Brunswick	1
272240442	83016	50,489,060	39,203,627	47,222,986	37,815,465	FL	Pasco	3
270267685	9916	145,822,990	122,149,000	135,096,381	115,684,883	NC	Brunswick	1
270366456	13589	83,785,918	68,041,967	83,785,918	68,041,967	SC	Charleston	2
270515304	19110	307,893,288	255,072,394	258,985,359	223,982,689	FL	Pinellas	2
271706323	63249	46,976,618	38,559,782	46,976,618	38,559,782	FL	Monroe	1
271806427	66969	10,041,211	7,818,117	10,041,211	7,818,117	SC	Horry	1
272305120	85423	1,183,920,111	1,013,710,614	865,791,513	785,325,926	FL	Collier	5
270073764	2739	1,243,273	829,771	1,153,438	779,956	FL	Santa Rosa	4
270817033	30288	3,405,450	2,349,124	3,045,372	2,186,096	TX	Galveston	4
271375357	50998	509,022,547	417,757,556	459,380,252	389,390,579	SC	Charleston	3
271859898	68937	767,210	385,120	767,210	385,120	FL	Collier	1
272029675	75219	655,794,216	582,276,591	638,538,037	569,635,312	NC	New Hanover	2
270901746	33441	6,267,957	4,438,661	5,136,806	4,231,316	GA	Chatham	3
272493572	92368	2,467,809	1,514,107	2,308,545	1,432,779	MS	Harrison	3
270415810	15421	464,037,207	410,509,173	464,037,207	410,509,175	NC	Brunswick	2
271020467	37857	83,340	32,777	76,149	27,941	LA	Terrebonne	3
271304354	48367	952,856,822	759,062,728	735,309,514	630,380,051	GA	Chatham	4
272292382	84947	593,975	425,966	593,975	425,966	MS	Jackson	1
270025752	960	1,032,108	765,854	1,032,108	765,854	FL	St. Lucie	1
271853899	68714	47,202,596	40,660,316	47,202,596	40,660,316	NC	Carteret	1
272015296	74682	49,720,645	39,960,342	46,936,499	38,995,790	NC	Hyde	1
270243717	9032	4,957,517	3,907,963	4,957,517	3,907,963	SC	Charleston	1
270686200	25436	2,455,281,480	2,207,187,166	2,118,401,339	1,972,289,696	NC	Brunswick	3
270963984	35760	20,606,832	16,539,882	20,606,832	16,539,882	SC	Charleston	1
271493075	55363	1,387,689,556	1,184,855,540	1,111,552,729	1,028,108,043	NC	Carteret	5
271836445	68068	45,268	13,604	45,268	13,604	LA	Terrebonne	3
272265147	83920	92,885,356	85,967,061	92,885,356	85,967,061	NC	Dare	4
272302625	85329	2,754,294	2,379,633	2,754,294	2,379,633	VA	Virginia Beach (	1
270156567	5796	83,282,401	55,714,288	66,134,032	51,178,669	FL	Collier	4
271104101	40965	3,874,597	2,538,355	3,541,172	2,351,293	LA	Cameron	3
271365878	50647	12,613,684	9,968,932	12,613,684	9,968,932	SC	Georgetown	1
272069589	76693	1,234,976	828,607	1,203,438	814,495	FL	Miami-Dade	2
270645049	23920	891,825,783	789,917,846	797,605,776	723,644,401	NC	Hyde	4
271746978	64768	10,684,203	8,100,662	10,684,203	8,100,662	NC	Carteret	1
270257831	9558	2,327,616	1,728,395	2,327,616	1,728,395	FL	Taylor	1
271237529	45893	2,378,349	1,960,554	2,378,349	1,960,554	FL	Taylor	3
270411946	15279	19,475,002	15,885,114	19,475,002	15,885,114	NC	Carteret	1
270984528	36521	11,854,762	9,424,483	11,553,190	9,344,284	FL	Okaloosa	3
270469223	17408	13,160,060	9,762,377	12,106,207	9,298,262	NC	Carteret	1
270530025	19645	5,556,535	4,543,099	5,556,535	4,543,099	SC	Charleston	1
271725085	63952	318,291,550	268,908,803	275,654,110	242,363,180	SC	Charleston	3
272191504	81218	27,029,089	21,088,015	27,029,089	21,088,017	SC	Beaufort	2
272233474	82754	3,687,673	2,235,031	2,906,901	1,940,637	FL	Collier	3
270560573	20781	9,849,827	6,189,504	7,577,864	5,594,351	AL	Mobile	3
270589942	21873	93,366,267	86,199,407	93,366,267	86,199,407	NC	Dare	2
271042590	38688	862,207,033	734,700,502	748,080,886	657,684,448	SC	Georgetown	4
271286164	47689	1,122,764	778,242	1,094,213	761,916	LA	Cameron	3
270080659	2996	38,213,520	27,937,578	32,143,464	26,074,561	FL	Sarasota	1
272076705	76955	38,816,073	30,959,276	38,376,613	30,830,319	SC	Charleston	2
272656123	98395	471,879,897	411,224,037	437,143,788	386,576,099	NC	Hyde	3

EventID	Year	GU_Loss_wDS	GR_Loss_wDS	GU_Loss_xDS	GR_Loss_xDS	LandfallState	LandfallCounty	SS_Intensity
272039339	75575	255,563	141,590	221,936	115,275	FL	Lee	3
270647229	23995	435,071,694	385,778,416	410,141,438	368,040,341	SC	Georgetown	2
270651526	24155	37,088	17,249	34,697	15,673	GA	Glynn	3
271187756	44050	594,440	371,019	531,359	339,183	FL	Broward	2
271493423	55376	450,102,506	372,190,319	349,133,040	306,991,861	FL	Miami-Dade	4
272047896	75888	6,249	2,007	6,249	2,007	FL	Indian River	1
272431000	90061	2,960,123,541	2,648,363,357	2,599,066,813	2,453,270,800	NC	Dare	4
271036632	38462	1,729	538	1,729	538	MS	Harrison	2
271209597	44856	2,356,771	1,745,180	2,356,771	1,745,181	FL	Okaloosa	1
271282432	47552	563,388,957	490,012,439	536,162,942	471,678,788	NC	Brunswick	3
272030860	75265	134,555,333	104,322,657	129,203,977	101,948,287	SC	Charleston	3
272303370	85357	158,522,755	133,227,905	158,522,755	133,227,905	NC	Carteret	2
270731344	27104	14,668,099	13,030,604	14,668,099	13,030,604	NC	Dare	1
271169181	43369	5,107,113	2,868,795	4,104,360	2,353,228	FL	Miami-Dade	3
271860145	68946	208,508,679	188,975,293	193,302,873	178,059,611	NC	Hyde	1
272379992	88179	66,497,339	58,274,298	66,497,339	58,274,298	NC	Carteret	1
270587478	21783	1,358,658,630	1,191,959,955	1,126,415,286	1,027,342,308	NC	Brunswick	3
270940570	34886	971,498,009	861,171,896	891,339,849	802,427,632	NC	Onslow	3
270975103	36170	17,070,728	13,242,024	15,383,276	12,806,079	SC	Charleston	3
271089892	40436	120,206,175	112,542,692	120,206,175	112,542,692	NC	Dare	2
271318503	48893	3,938,340	2,761,147	3,938,340	2,761,147	NC	Carteret	1
272474174	91658	42,150,789	32,357,514	38,795,444	31,109,169	FL	Taylor	3
272338322	86654	10,802,186	9,596,806	10,802,186	9,596,806	MA	Barnstable	1
272672069	98985	261,456,054	219,651,211	254,686,885	215,756,881	NC	Carteret	1
270293035	10864	579,690,627	481,255,061	546,535,330	461,193,674	NC	Carteret	3
271431950	53089	84,562,199	68,349,487	71,746,716	62,601,904	NC	Carteret	1
271659422	61508	19,783,030	15,556,638	19,783,030	15,556,639	SC	Charleston	1
271162567	43119	3,399,767	2,719,426	3,399,767	2,719,426	SC	Charleston	1
270072381	2686	12,366,176	10,437,157	12,366,176	10,437,157	FL	St. Johns	3
271463733	54266	4,717,607	3,502,621	4,717,607	3,502,621	NC	Carteret	1
272220112	82257	25,571,342	15,937,493	18,940,317	14,644,842	FL	Flagler	5
272408049	89218	82,891,816	66,264,992	82,891,816	66,264,993	NC	Carteret	2
271055764	39172	4,874,700	4,275,817	4,874,700	4,275,817	NC	Dare	1
271989184	73710	49,641,449	44,888,096	49,641,449	44,888,097	NC	Hyde	1
272386346	88415	13,334,743	10,020,971	13,334,743	10,020,971	SC	Charleston	1
270462784	17165	46,606,817	38,644,373	46,606,817	38,644,374	NC	Brunswick	1
270508915	18875	62,359,622	56,620,001	62,359,622	56,620,001	NC	Dare	1
271226940	45502	40,191,662	27,025,374	32,158,349	25,245,404	FL	Indian River	5
272505346	92803	5,199,728,433	4,451,454,630	4,015,386,410	3,791,147,801	NC	Brunswick	4
270458216	16997	78,608	43,174	78,608	43,174	FL	Taylor	1
271277944	47388	22,437,517	19,703,675	22,437,517	19,703,675	NC	Hyde	1
272344855	86894	1,539,755	1,174,450	1,539,755	1,174,450	SC	Charleston	2
272591093	95965	6,029,387	4,700,657	6,029,387	4,700,657	SC	Charleston	1
272647822	98086	478,041,948	408,121,935	454,846,583	392,413,123	NC	New Hanover	3
270368733	13672	6,239,445	5,484,601	6,239,445	5,484,601	NC	Dare	1
270730821	27086	839,601	570,251	763,179	529,480	FL	Palm Beach	2
272421619	89715	5,876,878,701	4,834,403,682	4,540,650,257	4,277,579,718	NC	Brunswick	5
270622348	23080	3,056,669	2,604,113	3,056,669	2,604,113	MA	Barnstable	1
270117156	4350	785,434	427,956	785,434	427,956	SC	Beaufort	1
271441921	53458	44,483,973	36,167,505	44,483,973	36,167,505	GA	Glynn	2
272189052	81127	337,021	210,360	243,840	175,252	SC	Georgetown	1
272314671	85778	4,290,210	3,749,617	4,290,210	3,749,617	NC	Dare	1
272492874	92342	82,255,524	57,211,539	67,812,915	53,264,499	SC	Charleston	2
271874159	69460	39,551,094	28,510,600	33,335,973	26,492,402	FL	Brevard	4
271992369	73826	139,414	79,844	139,414	79,844	NC	Dare	3
272062281	76424	4,439,899	3,450,106	4,439,899	3,450,106	GA	Chatham	1
272668830	98867	202,344,692	169,986,642	202,344,692	169,986,643	NC	Onslow	1
270624987	23179	25,393,086	19,679,365	21,076,035	18,801,214	NY	Suffolk	1
272076110	76933	26,119,568	23,297,657	26,119,568	23,297,657	NC	Dare	1
270116392	4322	5,251,188	4,598,221	5,251,188	4,598,221	NC	Dare	1
270822766	30496	1,427,990,582	1,215,080,670	1,186,595,325	1,059,218,080	SC	Georgetown	3
271007036	37365	112,245,929	88,306,792	103,135,419	83,217,161	FL	Monroe	2
271547043	57363	634,103	490,816	634,103	490,817	NC	Carteret	1
271668943	61861	190,960,686	159,979,231	190,960,686	159,979,231	SC	Horry	2
271798937	66689	72,266,084	60,262,977	66,995,274	57,298,096	SC	Georgetown	1
270783356	29054	12,917,829	11,485,255	12,917,829	11,485,255	NC	Dare	1
272405670	89132	634,422	322,392	583,899	288,446	FL	Bay	4
270012535	470	67,522	43,877	57,317	41,413	FL	Wakulla	3
271156511	42899	8,518,276	6,825,950	8,518,276	6,825,950	NC	Brunswick	1
272009911	74484	37,657,321	34,243,959	37,657,321	34,243,959	NC	Dare	1
270067054	2485	83,939,089	68,554,146	83,939,089	68,554,146	NC	Carteret	2

EventID	Year	GU_Loss_wDS	GR_Loss_wDS	GU_Loss_xDS	GR_Loss_xDS	LandfallState	LandfallCounty	SS_Intensity
270869351	32230	7,665,300	5,358,567	5,966,830	4,975,452	FL	Monroe	2
271456206	53983	6,145,139	4,683,797	6,145,139	4,683,799	SC	Charleston	1
271625339	60237	18,317,106	16,134,525	18,317,106	16,134,525	NC	Dare	1
271711855	63458	31,066,572	24,912,929	28,812,745	24,031,487	FL	Monroe	1
272650420	98184	95,673,847	85,086,253	95,673,847	85,086,253	NC	Dare	4
272680478	99297	27,070,306	19,514,418	20,600,607	18,368,111	RI	Newport	4
271590050	58943	125,472,030	99,741,127	116,224,860	94,652,730	FL	Miami-Dade	1
270672514	24929	949,822	457,021	781,656	363,668	FL	Okaloosa	4
271770536	65648	59,302,100	52,374,099	55,000,814	50,195,425	FL	Indian River	2
270190553	7059	7,469,553	5,334,487	6,826,466	5,095,418	FL	Monroe	2
270769924	28544	2,039,811,884	1,776,530,834	1,432,456,728	1,348,810,750	FL	Pinellas	5
271052296	39044	44,354	24,995	36,564	20,811	FL	Santa Rosa	2
271113977	41330	110,388	75,160	101,652	70,607	FL	Palm Beach	2
270378858	14037	632,007	481,041	632,007	481,041	FL	Franklin	1
270591787	21942	13,087,083	11,544,451	13,087,083	11,544,451	NC	Hyde	1
271013777	37611	64,345,641	52,103,928	64,345,641	52,103,928	NC	Carteret	1
271206743	44750	717,482,287	589,902,412	514,240,734	455,843,157	FL	Lee	2
271596608	59187	22,294,938	17,002,802	22,294,938	17,002,805	NC	Onslow	1
271050229	38968	79,525,823	74,024,001	79,525,823	74,024,001	NC	Dare	2
272656562	98412	11,065,762	9,816,808	11,065,762	9,816,808	NC	Dare	2
271086885	40321	317,849,098	287,514,080	317,849,098	287,514,080	SC	Horry	1
271957098	72531	2,056,542	1,431,866	1,702,735	1,358,920	FL	Walton	4
272330127	86345	425,778,847	373,764,883	384,145,632	343,221,041	NC	Hyde	3
270597762	22162	45,157,815	39,285,938	43,012,019	38,418,051	NC	Dare	1
271295930	48047	409,549,066	349,028,834	398,872,371	342,604,813	NC	New Hanover	3
271878822	69630	1,448,632	776,997	1,448,632	776,998	FL	Okaloosa	1
272609985	96681	7,765,020	6,878,885	7,765,020	6,878,885	NC	Dare	1
270140605	5211	354,664,724	283,104,204	320,283,941	266,331,576	SC	Charleston	3
271866998	69202	137,617,695	110,431,087	118,838,931	101,036,893	SC	Horry	1
272676403	99144	466,939,228	389,287,767	429,036,970	365,633,770	SC	Georgetown	3
270300582	11151	22,112,670	17,165,052	22,112,670	17,165,052	NC	Carteret	1
271088802	40394	808,745	480,357	808,745	480,357	TX	Chambers	2
270287105	10636	46,017,396	39,313,139	46,017,396	39,313,139	NC	Dare	2
271500847	55654	1,150,430	778,987	1,150,430	778,987	FL	Franklin	1
271985796	73590	599,495,182	497,149,889	534,515,747	456,766,669	NC	Carteret	4
272007637	74396	52,537,907	47,332,096	52,537,907	47,332,096	NC	Dare	1
272609442	96659	93,807,605	60,326,178	67,047,857	53,601,325	FL	Miami-Dade	5
270822346	30482	24,160,858	19,560,014	23,887,369	19,486,553	SC	Beaufort	1
270846285	31385	104,773,396	92,135,254	90,186,692	82,956,112	MA	Dukes	3
271099908	40813	147,685,666	122,605,171	147,685,666	122,605,171	NC	Brunswick	2
272502978	92716	1,677,361,479	1,486,523,834	1,504,052,139	1,373,555,055	NC	New Hanover	4
270097218	3608	177,894,250	148,031,880	173,303,329	145,490,827	FL	Monroe	1
270700550	25957	1,688,343	860,079	1,311,610	670,290	FL	Pinellas	3
271201252	44553	631,134,406	571,506,859	623,806,715	566,127,770	SC	Horry	2
272077756	76994	28,907,344	22,740,953	28,907,344	22,740,955	SC	Georgetown	1
272254362	83532	770,461	563,926	770,461	563,926	LA	Jefferson	2
270976153	36207	35,694,737	31,611,425	34,285,519	31,028,502	MA	Barnstable	3
271134120	42065	107,876,442	90,872,525	107,876,442	90,872,525	FL	St. Lucie	3
271957201	72535	9,799,778	7,787,229	8,909,130	7,577,202	FL	St. Johns	5
272112457	78266	99,612,390	88,949,697	88,602,124	82,092,434	NC	Dare	2
271323440	49082	181,433,056	140,937,074	171,198,265	137,006,347	SC	Beaufort	3
271611378	59723	40,779,083	31,182,322	36,737,317	29,977,076	FL	Collier	3
270750333	27816	37,538,463	30,229,941	37,538,463	30,229,941	NC	Onslow	1
271090702	40465	495,714,360	432,130,719	411,127,772	372,413,118	NC	Hyde	2
271845377	68402	3,910,131,499	3,240,746,091	2,744,700,791	2,642,060,964	FL	Charlotte	5
271863459	69074	183,859,127	146,107,377	162,079,029	135,391,350	SC	Horry	1
270630512	23386	319,435,900	303,870,777	315,784,271	300,998,555	NC	Dare	3
271585267	58771	1,013,895,201	890,983,637	902,982,967	811,460,105	NC	New Hanover	3
272016503	74726	223,485,133	191,695,969	223,485,133	191,695,969	NC	Onslow	1
272403537	89053	6,600,950	5,566,307	6,600,950	5,566,307	FL	Indian River	1
270186198	6892	78,802	39,943	67,460	33,851	LA	Jefferson	4
270362135	13429	39,732,121	31,680,988	39,732,121	31,680,988	NC	Onslow	1
272673908	99050	235,435	139,708	207,747	119,103	FL	Wakulla	1
270266112	9860	134,921,398	119,308,429	114,432,880	106,272,452	NY	Suffolk	3
271955612	72474	61,643,691	49,620,448	61,643,691	49,620,448	NC	Onslow	1
272027374	75135	766,328,937	668,283,417	728,910,186	642,607,550	NC	Carteret	3
272098599	77759	39,579,263	33,277,785	35,662,043	32,045,552	MD	Worcester	2
270530074	19647	13,762,099	10,834,163	13,762,099	10,834,163	SC	Horry	1
271255123	46544	108,926,898	84,627,943	93,762,643	77,672,628	NC	Carteret	2
272193210	81280	2,573,434	2,214,953	2,573,434	2,214,953	NC	Dare	2
272344061	86864	5,810,749	4,542,022	5,810,749	4,542,022	SC	Charleston	1

EventID	Year	GU_Loss_wDS	GR_Loss_wDS	GU_Loss_xDS	GR_Loss_xDS	LandfallState	LandfallCounty	SS_Intensity
270525225	19474	53,246,407	44,187,969	52,644,362	43,926,314	NC	Carteret	1
270568888	21096	29,676,040	25,302,629	29,676,040	25,302,629	NC	Hyde	1
271698952	62972	5,237,197	4,095,113	4,663,249	3,981,682	FL	Monroe	3
271891000	70069	3,072,102,363	2,588,015,795	2,312,798,873	2,165,083,255	SC	Georgetown	4
272125587	78760	4,888,404	3,557,828	4,888,404	3,557,828	FL	Broward	1
272588943	95889	5,706,102	4,457,245	5,706,102	4,457,245	SC	Beaufort	1
270059691	2209	32,058,436	26,393,560	32,058,436	26,393,561	SC	Charleston	1
270230738	8548	50,450,965	44,947,902	50,450,965	44,947,902	VA	Virginia Beach (	1
272558638	94782	293,568	213,516	279,677	206,774	SC	Beaufort	2
270635967	23584	3,142,898	2,191,456	2,762,316	2,065,241	NC	Onslow	1
270792372	29388	116,811,919	102,864,991	115,483,712	102,008,845	NC	Hyde	2
271520444	56372	30,315,067	24,312,693	30,315,067	24,312,693	NC	Carteret	1
271934624	71700	101,587,728	80,337,091	101,587,728	80,337,092	NC	Carteret	1
272544707	94269	37,008,943	28,949,727	37,008,943	28,949,727	SC	Beaufort	2
270129057	4790	324,535	207,353	324,535	207,353	SC	Charleston	1
270175570	6492	26,486,544	22,221,192	26,188,135	22,120,083	FL	St. Johns	1
271503378	55746	983,919	771,248	983,919	771,248	SC	Charleston	1
270411055	15244	8,424,970	6,378,752	8,424,970	6,378,753	NC	Onslow	1
271289157	47799	1,227,220	840,388	1,065,864	754,602	FL	Taylor	1
270366120	13576	10,139,019	7,982,560	10,139,019	7,982,560	SC	Beaufort	2
271536478	56971	405,954,205	338,034,844	354,567,195	308,188,091	SC	Georgetown	3
271664290	61690	21,634,451	18,363,057	20,778,283	17,983,519	FL	Monroe	1
270460775	17090	176,851	128,462	165,529	123,756	FL	Franklin	2
271083324	40184	144,238,123	121,858,445	129,811,805	113,235,081	NC	Hyde	1
271214129	45025	1,465,119	1,093,464	1,348,672	1,046,415	SC	Beaufort	1
271662265	61616	79,877,645	73,218,134	79,877,645	73,218,134	NC	Dare	1
272256741	83618	6,469,830	4,814,093	6,469,830	4,814,093	SC	Charleston	1
271542945	57211	160,333,576	132,157,428	160,333,576	132,157,428	NC	Carteret	1
271917528	71076	119,821,429	94,681,995	116,743,576	93,488,447	SC	Charleston	3
272076602	76951	9,235,552	6,823,815	8,796,751	6,668,153	FL	Monroe	1
271084558	40232	730,604,549	658,642,768	602,985,611	564,898,014	FL	Miami-Dade	3
271152779	42763	104,692,612	85,180,337	104,692,612	85,180,337	SC	Charleston	3
272107144	78069	1,673,657	1,306,226	1,673,657	1,306,226	SC	Beaufort	1
272111338	78225	67,146,118	52,227,116	56,788,634	47,802,707	FL	Pinellas	3
270268407	9942	1,237,890,521	1,090,964,289	1,108,248,775	1,000,125,916	NC	Brunswick	3
270571803	21204	969,594	754,717	969,594	754,717	NC	Hyde	1
270164594	6088	337,128,274	297,883,520	305,795,653	274,784,592	NC	Brunswick	1
270653991	24246	537,746	286,795	476,523	251,375	FL	Palm Beach	3
271614094	59825	9,295,251	6,666,988	8,237,778	6,235,576	FL	Monroe	1
272242142	83079	3,458,901	2,703,564	3,419,739	2,695,795	SC	Charleston	1
270493935	18313	2,914,944,988	2,610,257,023	2,451,870,990	2,294,114,058	NC	New Hanover	3
271255764	46567	24,073,649	19,581,169	24,073,649	19,581,169	NC	New Hanover	1
272268596	84047	6,279,500	4,828,433	6,279,500	4,828,433	SC	Charleston	1
270824311	30556	348,989	265,778	345,059	264,473	SC	Charleston	3
270925054	34305	919,054	351,010	919,054	351,010	LA	Plaquemines	2
271355927	50281	36,496,671	23,855,436	28,075,915	22,390,217	FL	Martin	4
271442984	53497	14,759,207	13,222,948	14,759,207	13,222,948	NC	Dare	1
271300271	48213	635,494,939	528,617,616	549,325,310	474,133,676	NC	New Hanover	2
270310480	11517	716,519,392	615,541,309	668,822,675	582,896,174	NC	Carteret	3
270269740	9989	893,519,618	764,500,478	672,525,401	611,979,496	SC	Charleston	5
271940757	71918	55,911,501	37,487,277	41,896,374	34,176,321	FL	Lee	2
272064769	76518	228,302	157,601	215,574	151,755	SC	Beaufort	3
272138061	79228	38,626,008	33,957,054	36,132,118	32,711,263	RI	Washington	2
270853829	31664	150,181,983	128,277,599	150,181,983	128,277,599	FL	Monroe	2
271239331	45959	18,146,515	14,179,904	17,683,126	14,033,252	FL	Wakulla	3
270575122	21327	175,988	108,551	164,682	104,383	TX	Jefferson	4
270149399	5535	9,251,819	7,235,094	9,251,819	7,235,094	FL	Taylor	3
270315866	11719	665,754,433	580,921,845	592,529,630	530,970,557	SC	Charleston	2
270601892	22314	52,030,343	40,695,531	48,225,050	38,776,095	FL	Collier	2
271007257	37374	77,215,809	63,162,144	77,215,809	63,162,144	NC	Hyde	2
272308398	85549	6,203,554	4,753,285	5,253,651	4,602,933	RI	Washington	3
271261946	46801	90,352,639	72,022,593	89,328,628	71,682,457	SC	Beaufort	2
270057376	2120	1,542,347	1,170,538	1,542,347	1,170,538	FL	Brevard	2
270938075	34792	21,717,402	17,812,439	21,717,402	17,812,439	NC	New Hanover	1
272231678	82691	112,002,393	79,896,290	94,114,700	75,206,556	LA	St. Mary	5
272242884	83107	3,742,651	2,607,986	3,742,651	2,607,986	FL	Brevard	1
272536297	93956	12,341,770	9,887,218	12,341,770	9,887,218	FL	Santa Rosa	1
272565965	95051	355,326,874	328,206,465	297,112,051	283,496,916	FL	Broward	3
272666702	98789	34,086,916	31,152,267	34,086,916	31,152,267	NC	Dare	3
271021189	37883	237,169,125	199,687,985	237,169,125	199,687,985	NC	Carteret	2
271300511	48222	1,662,808,480	1,391,651,432	1,310,861,473	1,156,049,224	SC	Charleston	4

EventID	Year	GU_Loss_wDS	GR_Loss_wDS	GU_Loss_xDS	GR_Loss_xDS	LandfallState	LandfallCounty	SS_Intensity
271940669	71915	331,301	184,123	331,301	184,123	FL	Brevard	2
270092419	3438	283,372,176	264,285,813	246,553,755	235,820,193	NY	Suffolk	3
270436745	16197	71,336,095	64,769,142	71,336,095	64,769,142	NC	Dare	1
270775432	28759	623,188	498,484	623,188	498,484	FL	Levy	1
271141527	42344	26,816,762	22,203,604	26,816,762	22,203,604	NC	Carteret	1
271755439	65081	402,828	246,431	376,997	225,418	FL	Franklin	4
272456554	91000	40,581,792	30,855,143	35,374,399	29,306,719	FL	Pasco	1
270422205	15660	288,687	154,817	252,691	140,006	FL	Miami-Dade	1
271246670	46229	271,957,640	243,764,164	271,957,640	243,764,165	NC	Carteret	2
272010896	74521	14,923	7,806	14,923	7,806	FL	Brevard	1
270101046	3749	24,455,234	18,410,855	22,877,823	17,873,004	AL	Mobile	3
271044778	38767	3,772,691	2,306,650	3,228,276	1,971,357	FL	Indian River	4
272462789	91237	293,418,628	249,962,224	293,418,628	249,962,226	NC	Carteret	2
270804654	29834	250,766	182,746	182,107	121,288	FL	Taylor	2
271511181	56028	152,110,300	126,907,935	137,288,687	118,539,001	FL	Monroe	3
271770639	65652	9,119,878	7,944,560	9,119,878	7,944,560	FL	Monroe	1
270096546	3585	336,691,194	298,875,915	336,691,194	298,875,915	SC	Horry	1
270510677	18941	2,179,914	1,430,621	2,058,320	1,360,451	TX	Galveston	4
270974663	36152	54,651,127	48,058,160	54,651,127	48,058,160	NC	Hyde	1
271094131	40595	825,798	626,112	825,798	626,112	NC	Dare	1
272190759	81190	3,275,036	2,450,219	2,891,970	2,360,708	FL	Pasco	1
272121792	78618	472,408,562	409,405,268	466,994,463	405,848,407	NC	Brunswick	2
271152610	42757	301,338,959	259,267,438	301,338,959	259,267,441	NC	Carteret	2
271897274	70311	2,276,372,345	1,947,296,428	1,739,940,580	1,582,395,283	SC	Charleston	5
270110371	4101	146,976	90,269	135,325	80,002	FL	Gulf	1
270561613	20821	1,750,068	1,365,014	1,750,068	1,365,014	SC	Beaufort	1
270583105	21626	146,731,734	137,732,357	146,731,734	137,732,357	NC	Dare	2
271977449	73284	379,265,223	343,777,105	282,233,155	267,802,959	NY	Suffolk	3
272515980	93201	276,729	199,556	273,614	197,539	FL	Monroe	3
272587567	95840	18,560	8,957	15,422	6,949	FL	Monroe	4
270021505	806	15,758,039	12,679,663	15,758,039	12,679,663	NC	New Hanover	1
271765628	65461	6,979,209	5,357,585	6,979,209	5,357,585	FL	Bay	1
272440886	90421	756,054	479,262	756,054	479,262	SC	Charleston	1
270114956	4268	60,614,730	42,119,895	48,098,612	38,887,750	FL	Taylor	3
270676742	25089	10,828,952	8,582,921	10,828,952	8,582,921	NC	Carteret	1
271216787	45124	57,147,204	46,995,519	57,147,204	46,995,519	FL	Martin	1
272352096	87160	5,975,558	4,213,317	5,040,034	3,967,667	FL	St. Johns	3
270608308	22550	189,062,258	174,263,082	189,062,258	174,263,082	NC	Dare	2
271060349	39343	6,527,651	4,233,782	5,123,483	3,868,435	NC	Carteret	1
271104689	40986	2,047,739	1,472,885	1,839,615	1,401,641	GA	Glynn	1
272174749	80590	12,719,445	11,301,075	12,719,445	11,301,075	RI	Newport	3
271143227	42407	604,046,088	546,056,999	471,927,648	443,207,960	VA	Virginia Beach (	3
271170196	43408	71,928,629	63,905,708	71,928,629	63,905,708	NC	Carteret	2
270556654	20633	4,099,013	3,488,054	4,099,013	3,488,054	VA	Virginia Beach (	1
271106543	41057	997,900,384	905,962,638	859,554,151	799,075,465	NC	Carteret	3
271942884	71994	115,317,433	94,496,635	115,317,433	94,496,635	NC	Pender	1
272208675	81838	319,257	261,177	319,257	261,177	NC	Dare	1
270748508	27755	869,261	620,205	755,116	575,929	FL	Brevard	1
271468038	54430	573,551	385,390	550,929	372,469	FL	Collier	1
272379349	88154	2,878,639	2,298,569	2,742,588	2,267,336	SC	Charleston	2
272418050	89583	96,198,530	88,006,202	96,198,530	88,006,202	NC	Dare	1
271935594	71736	178,218	85,887	178,218	85,887	GA	Glynn	2
270055939	2065	149,684,055	128,504,194	134,449,088	118,650,335	NC	Carteret	2
271016777	37722	164,807,092	143,523,324	164,807,092	143,523,324	SC	Horry	1
271876832	69556	182,764,285	138,298,772	138,055,875	116,018,418	FL	Miami-Dade	4
272154509	79828	180,031,870	157,090,657	153,820,456	140,087,502	NC	Carteret	2
270264969	9820	162,129	104,435	162,129	104,435	NC	Hyde	1
270310789	11529	1,175,118	805,471	1,000,948	723,726	NY	Suffolk	3
271149195	42630	5,000,210	4,125,931	5,000,210	4,125,931	FL	Miami-Dade	2
271510135	55989	2,253,139,844	2,001,439,704	1,718,911,771	1,657,552,826	NC	Carteret	4
270366845	13603	7,094,082	5,834,097	7,094,082	5,834,097	AL	Mobile	3
271134517	42080	295,872,141	260,019,943	295,872,141	260,019,943	NC	Brunswick	1
271396800	51785	14,861,631	11,550,034	13,390,227	11,081,487	NC	Carteret	1
271613746	59813	7,353,586	5,643,704	6,247,023	5,476,551	FL	Indian River	2
272010832	74518	274,339,529	228,654,318	267,230,780	224,697,964	NC	New Hanover	2
272204470	81686	59,533,026	47,764,975	59,533,026	47,764,975	NC	Pender	1
272230536	82648	330,305,944	274,134,042	268,163,674	234,527,820	FL	Collier	4
272421722	89719	221,516,607	209,398,000	221,516,607	209,398,000	NC	Dare	2
270753499	27929	178,421	104,086	154,938	89,090	LA	Terrebonne	4
270079444	2951	930,146	737,640	930,146	737,640	SC	Charleston	1
270535152	19831	4,755,482	3,543,058	4,321,975	3,376,537	FL	Escambia	3

EventID	Year	GU_Loss_wDS	GR_Loss_wDS	GU_Loss_xDS	GR_Loss_xDS	LandfallState	LandfallCounty	SS_Intensity
270607274	22511	3,831,069	3,065,726	3,831,069	3,065,726	SC	Georgetown	1
270738634	27389	40,232,337	36,168,827	40,232,337	36,168,827	NC	Dare	1
271033225	38336	360,230	211,911	288,892	173,710	FL	Monroe	4
271476191	54734	304,493,307	264,313,745	304,493,307	264,313,745	SC	Horry	2
271828472	67781	297,114,661	249,987,698	297,114,661	249,987,698	NC	New Hanover	1
271896605	70286	44,768,463	33,737,716	38,571,777	31,483,096	AL	Baldwin	4
270430107	15946	111,672,574	91,366,505	111,672,574	91,366,506	NC	Onslow	2
271329540	49306	30,067,090	23,520,473	30,067,090	23,520,474	SC	Charleston	1
271344198	49846	41,722,173	30,810,189	35,097,660	29,021,177	NC	Brunswick	1
271424005	52797	99,680,193	86,291,415	93,235,382	82,774,303	FL	Lee	2
270727906	26979	576,810,009	465,825,161	509,893,667	427,805,415	SC	Charleston	4
272325241	86162	381,087	253,008	350,713	240,984	LA	Terrebonne	3
270324349	12034	87,272,582	70,835,492	87,272,582	70,835,492	SC	Charleston	2
270443977	16469	74,008,206	61,256,271	74,008,206	61,256,271	NC	Pender	1
271585436	58777	74,284,611	67,708,214	74,284,611	67,708,214	NC	Dare	1
272259319	83709	19,997,672	15,247,334	18,404,644	14,677,428	FL	Collier	1
270629851	23362	3,331,177	2,199,365	2,385,730	2,019,917	NJ	Monmouth	4
271319696	48939	571,143	444,584	571,143	444,584	NC	Hyde	1
272174168	80568	264,944,319	243,398,824	264,944,319	243,398,824	NC	Carteret	3
272419571	89642	26,207,209	17,816,614	18,727,753	15,277,157	FL	Lee	1
271683270	62391	11,892,747	9,387,484	11,892,747	9,387,484	SC	Charleston	1
272475568	91707	39,265,556	33,491,561	39,265,556	33,491,561	NC	Carteret	1
270622619	23089	5,893,280	5,069,389	5,893,280	5,069,389	NC	Dare	2
271812989	67211	56,690,069	48,984,052	56,690,069	48,984,052	FL	St. Johns	1
270087613	3257	1,189,476	689,140	1,176,068	680,170	FL	Indian River	2
270154743	5732	109,210,783	89,132,399	109,210,783	89,132,402	NC	New Hanover	1
270347331	12885	183,364,938	159,077,892	183,364,938	159,077,892	NC	Carteret	2
271540538	57120	2,312,370,397	2,041,903,927	1,969,828,939	1,802,130,887	NC	New Hanover	3
272201644	81583	2,024,432	1,770,915	2,024,432	1,770,915	NC	Dare	1
272358642	87398	852,511	585,874	740,419	498,046	NY	Suffolk	3
272446700	90638	94,714,934	84,939,450	90,962,690	82,761,700	NC	Currituck	1
271201484	44561	187,219	121,118	187,219	121,118	FL	Monroe	2
272677560	99185	28,026,349	24,731,609	28,026,349	24,731,609	NC	Dare	1
270198258	7349	225,256	177,429	225,256	177,429	NC	Dare	1
270210605	7801	486,302,649	436,389,926	486,302,649	436,389,926	FL	Collier	2
270343370	12738	551,878,340	493,209,691	551,878,340	493,209,691	NC	Onslow	3
270549674	20368	91,219	45,880	91,219	45,880	FL	Franklin	2
271807057	66993	2,244,949	1,439,489	1,665,731	1,308,520	FL	Gulf	4
272068866	76666	5,139,683	4,027,836	5,139,683	4,027,836	GA	Glynn	3
272467633	91417	92,598,986	85,556,874	92,598,986	85,556,874	NC	Dare	2
272501004	92646	329,831,102	276,474,303	313,782,949	266,362,916	NC	New Hanover	1
270018448	690	55,856	32,156	50,344	28,907	FL	Citrus	1
270595504	22081	39,101,314	31,583,486	39,101,314	31,583,486	SC	Georgetown	1
271255280	46550	59,046,597	43,009,561	49,792,261	39,745,496	NC	Carteret	2
271821408	67519	47,275,284	40,129,534	47,275,284	40,129,534	FL	Collier	1
272351951	87154	40,924,551	37,313,876	40,924,551	37,313,876	NC	Dare	1
272469251	91479	11,306	5,208	11,306	5,208	FL	Palm Beach	2
272472210	91586	63,550,615	53,964,456	63,550,615	53,964,456	SC	Horry	1
271178948	43727	134,217,566	120,110,783	134,217,566	120,110,783	NC	Carteret	3
270657535	24377	210,952,652	184,967,644	210,952,652	184,967,645	NC	New Hanover	2
271006646	37350	11,716,235	8,887,281	9,920,171	8,470,283	FL	Monroe	3
271234778	45791	229,281,408	219,044,778	229,281,408	219,044,778	NC	Dare	3
271319203	48920	2,692,944	1,897,689	2,287,982	1,794,925	FL	Bay	4
272209428	81864	30,339,033	26,097,967	30,339,033	26,097,967	NC	Carteret	1
270342480	12704	340,493,507	284,463,673	331,650,740	279,372,966	NC	Brunswick	1
271542850	57208	261,206	157,334	227,716	129,765	FL	Palm Beach	2
272156033	79885	196,018,914	164,506,424	196,018,914	164,506,425	NC	New Hanover	2
272576331	95429	78,964,437	63,662,676	78,964,437	63,662,676	NC	Carteret	2
270240909	8929	73,422,426	57,333,218	69,900,473	55,629,000	NC	New Hanover	1
271718080	63696	139,098	57,462	130,099	51,021	AL	Mobile	3
272286533	84725	88,066,890	73,881,959	83,855,679	71,615,323	FL	Collier	2
272524478	93524	66,719,386	50,379,888	57,481,753	47,484,992	FL	Brevard	3
270197609	7325	35,404,349	28,054,690	34,008,054	27,609,216	FL	St. Lucie	1
270979084	36320	15,364,333	10,999,258	13,233,241	10,327,466	FL	Franklin	4
271086002	40287	40,404,346	31,982,953	40,404,346	31,982,955	SC	Charleston	1
271505162	55807	85,881,664	70,631,800	85,881,664	70,631,800	SC	Georgetown	2
271928106	71461	208,668,479	195,646,255	206,293,614	193,835,775	NC	Dare	1
271996665	73985	259,517	156,102	232,043	138,336	TX	Jefferson	3
272029247	75204	10,449,464	8,269,363	10,449,464	8,269,363	NC	Brunswick	1
270005302	202	927,905	672,752	927,905	672,752	FL	Bay	2
270274802	10175	91,367,647	74,957,835	83,290,350	70,147,825	NC	Carteret	1

EventID	Year	GU_Loss_wDS	GR_Loss_wDS	GU_Loss_xDS	GR_Loss_xDS	LandfallState	LandfallCounty	SS_Intensity
270328494	12188	87,350,280	65,777,097	76,098,078	62,739,217	SC	Charleston	3
271127046	41809	14,185,744	11,070,691	14,185,744	11,070,691	NC	Onslow	1
272486082	92092	2,255,163	1,967,889	2,255,163	1,967,889	NY	Suffolk	2
272494127	92390	43,940,917	39,475,022	43,940,917	39,475,022	NC	Hyde	1
270916438	33981	94,126,492	78,589,558	94,126,492	78,589,558	NC	New Hanover	1
270929168	34458	62,793	29,497	47,795	18,775	FL	Miami-Dade	4
271136775	42165	41,509,306	32,461,763	41,509,306	32,461,763	SC	Charleston	2
271875461	69507	2,378,008	1,723,398	2,142,721	1,627,086	FL	Indian River	2
272276606	84355	323,650,028	268,796,647	310,540,376	261,171,178	NC	Pender	1
270284173	10524	907,783,778	817,876,182	772,490,081	715,802,342	NC	Hyde	3
272431164	90067	193,366,495	165,515,413	193,366,495	165,515,413	NC	Carteret	3
270166474	6156	70,220	33,667	70,220	33,667	FL	Bay	1
270614821	22794	172,434	86,008	172,434	86,008	MS	Jackson	3
270963424	35740	1,003,718,700	935,634,084	937,184,132	882,439,812	NC	Carteret	3
271739397	64480	133,393,416	122,958,135	133,393,416	122,958,135	NC	Dare	1
271931181	71576	6,267,723	5,015,445	6,267,723	5,015,445	SC	Horry	1
272056920	76223	139,129,112	132,402,067	139,129,112	132,402,068	NC	Dare	3
272220742	82281	278,963,160	244,490,783	260,697,651	231,693,915	NC	Carteret	3
270387018	14346	19,050,388	13,959,313	16,301,316	13,277,622	FL	Manatee	2
270806295	29892	251,192,576	220,907,958	248,278,912	219,137,298	NC	Carteret	4
271613174	59793	764,356,452	694,644,934	664,209,968	617,103,554	NC	Hyde	3
271657088	61422	460,081,600	377,441,660	401,471,070	341,945,283	SC	Georgetown	3
272572531	95293	1,032,397	662,167	789,546	602,076	FL	Monroe	3
270928519	34434	81,953,049	66,491,369	79,854,289	65,631,096	FL	Pinellas	1
271708758	63345	91,946,763	75,247,255	91,946,763	75,247,255	NC	New Hanover	1
271759661	65237	60,437,441	49,096,754	60,437,441	49,096,754	FL	Collier	1
272005363	74310	945	408	796	339	FL	Pinellas	2
272555189	94655	186,350,666	173,916,802	186,350,666	173,916,802	NC	Hyde	2
271557699	57751	102,529	59,792	102,529	59,792	SC	Charleston	1
270115441	4286	14,126,935	10,863,089	14,126,935	10,863,091	NC	Carteret	1
270265551	9839	39,272,804	35,694,967	39,272,804	35,694,967	NC	Dare	2
270329679	12234	579,088,023	518,314,056	579,088,023	518,314,056	NC	Pender	2
271554139	57622	464,947,769	400,247,198	464,947,769	400,247,198	NC	New Hanover	2
270959451	35593	11,543,387	9,390,750	10,236,367	9,166,459	VA	Northampton	3
271356084	50287	392,253,671	348,826,232	392,253,671	348,826,234	SC	Horry	1
270219486	8132	73,005,967	63,414,536	64,947,850	59,125,290	MA	Dukes	3
272148429	79608	46,299,727	36,418,550	46,299,727	36,418,550	NC	Pender	1
270042123	1566	2,409,154	1,797,881	2,294,908	1,747,689	FL	Palm Beach	3
270761468	28223	44,792,510	37,521,427	43,643,334	36,937,251	SC	Horry	1
271437487	53293	75,235,488	62,851,525	75,235,488	62,851,525	NC	Brunswick	1
271612696	59775	85,622,855	69,406,752	82,225,675	67,777,282	SC	Charleston	2
271685337	62466	100,251,083	84,260,869	94,602,589	81,315,622	FL	Sarasota	1
272428991	89986	151,711,222	125,566,794	122,234,577	109,098,482	FL	Pinellas	4
270213680	7916	6,620,936	5,842,571	6,620,936	5,842,571	NC	Dare	1
270330802	12273	5,344,523	4,676,847	5,344,523	4,676,847	NC	Dare	1
272169884	80405	391,557	271,601	319,064	254,183	FL	Bay	1
270128099	4754	1,281,251	940,584	1,171,537	902,802	FL	Santa Rosa	3
270852763	31624	38,447,184	30,585,423	38,447,184	30,585,427	SC	Georgetown	1
271857411	68844	3,232,289,077	2,868,165,001	2,710,630,658	2,533,212,159	NC	Pender	4
272213500	82014	474,691,011	408,839,270	447,491,218	390,992,857	SC	Horry	3
270363557	13480	164,155,410	130,878,531	159,933,547	129,187,179	SC	Charleston	2
271427447	52924	35,665,779	29,439,875	35,665,779	29,439,875	FL	Monroe	1
271577374	58470	1,457,954,100	1,254,851,631	1,291,505,051	1,144,818,682	FL	Collier	3
271955611	72473	352,570	208,225	352,570	208,225	FL	Gulf	2
272177347	80691	797,016	572,189	797,016	572,189	NC	Hyde	1
271827193	67733	29,528,484	22,849,570	29,528,484	22,849,570	AL	Baldwin	2
272182856	80896	96,056,567	67,735,785	75,184,606	60,963,092	FL	Lee	3
272658233	98477	140,170,404	103,500,041	102,239,368	85,274,764	NC	Pender	2
272669295	98884	291,503,989	249,131,679	279,576,425	241,448,119	NC	Carteret	1
270309472	11478	903,584	651,993	903,584	651,993	NC	Carteret	1
270479608	17786	20,210,714	17,809,868	20,210,714	17,809,868	NC	Hyde	1
271748395	64822	1,561,795	1,078,713	1,314,700	997,867	FL	Indian River	3
272289482	84837	26,925,437	23,198,741	25,864,824	22,825,478	NC	Hyde	1
270284570	10539	121,876,623	87,288,840	100,937,384	81,253,946	SC	Charleston	2
270418289	15516	65,095,332	57,797,194	61,998,976	56,303,896	RI	Washington	2
272534995	93909	11,800	4,989	10,948	4,579	FL	Indian River	2
270215743	7990	1,291,190,933	1,179,680,520	1,110,905,586	1,050,156,672	FL	Collier	4
272322457	86060	249,770,905	197,930,575	228,096,827	187,873,911	SC	Charleston	3
270989033	36691	382,934,305	355,856,938	382,934,305	355,856,938	NC	Dare	2
271896448	70280	732,394	340,547	724,113	334,917	FL	Dixie	1
270835904	30993	12,266,514	9,134,523	11,683,945	8,891,326	FL	Gulf	4

EventID	Year	GU_Loss_wDS	GR_Loss_wDS	GU_Loss_xDS	GR_Loss_xDS	LandfallState	LandfallCounty	SS_Intensity
271447626	53667	170,965,667	138,010,932	170,965,667	138,010,932	NC	Carteret	2
271769728	65615	787,257	609,318	767,201	601,138	FL	Gulf	4
270085031	3161	64,865,899	57,803,686	64,865,899	57,803,686	NC	Dare	1
270383610	14219	26,439,146	21,011,368	26,439,146	21,011,369	NC	Carteret	1
270568276	21071	51,608,607	41,821,543	51,608,607	41,821,547	SC	Charleston	2
271108545	41132	973	477	973	477	SC	Beaufort	1
271527198	56628	3,195,301	2,604,276	3,195,301	2,604,276	NC	Hyde	1
271918044	71094	16,884,494	14,666,270	16,884,494	14,666,270	NC	Hyde	1
272100918	77841	6,178,522	4,231,540	5,563,995	3,983,543	FL	Monroe	2
272270538	84123	243,551,546	204,802,300	233,776,313	198,476,817	NC	Carteret	3
270921608	34175	220,490,419	172,317,960	196,897,042	162,226,564	SC	Charleston	3
271529621	56718	40,910,073	32,728,418	40,910,073	32,728,420	SC	Georgetown	2
272103694	77942	856,881	725,214	856,881	725,214	NC	Dare	1
272106651	78050	6,917,749	6,067,411	6,917,749	6,067,411	NC	Hyde	1
272566122	95057	340,226,856	295,511,174	326,432,584	286,578,837	NC	Brunswick	3
270437420	16221	142,769,837	117,532,776	142,769,837	117,532,776	NC	Hyde	2
271560136	57841	51,619	30,883	46,497	26,706	GA	Chatham	3
271977637	73290	63,815,011	52,384,114	63,815,011	52,384,114	NC	Carteret	1
270873471	32388	724,189,855	634,335,939	704,920,491	621,122,784	NC	Pender	2
271849713	68562	367,125	263,542	340,666	249,309	LA	St. Mary	4
272093520	77575	368,901,198	313,056,059	368,901,198	313,056,059	NC	New Hanover	2
272136992	79190	7,956,779	5,784,219	7,116,884	5,452,243	FL	Levy	1
271896846	70296	81,390,158	66,142,667	81,390,158	66,142,667	SC	Charleston	2
272324076	86120	43,841,553	36,277,439	43,841,553	36,277,439	NC	Brunswick	1
272582350	95650	618,910	394,057	516,048	302,934	NY	Suffolk	3
270186921	6919	93,164	50,150	93,164	50,150	NC	Dare	1
270308868	11457	12,152,444	10,777,052	12,152,444	10,777,052	NC	Dare	3
270425803	15790	5,705,475	4,069,062	4,976,649	3,853,999	FL	Okaloosa	3
271073014	39807	4,093,373	3,440,185	3,932,313	3,417,834	FL	Charlotte	1
271250555	46373	8,025,450	7,144,908	8,025,450	7,144,908	NC	Dare	1
270835117	30963	2,463,940	2,165,691	2,463,940	2,165,691	NC	Dare	1
271525843	56577	277,868	137,705	264,658	128,273	FL	Miami-Dade	2
271672601	61995	23,662,023	19,321,810	23,662,023	19,321,810	SC	Charleston	1
271683942	62414	528,826,003	462,293,234	475,257,485	423,808,167	SC	Horry	1
270362319	13436	868,681,138	786,829,505	760,900,313	705,135,677	NC	Brunswick	3
271008182	37409	1,237,746	975,830	1,189,116	962,098	SC	Charleston	2
271688480	62583	63,844,653	55,834,869	63,844,653	55,834,869	NC	Hyde	3
270501715	18613	2,549,079	1,989,866	2,549,079	1,989,866	SC	Charleston	1
270738810	27395	40,020,003	31,220,203	38,426,146	30,389,848	NC	Carteret	1
272323076	86085	649,908	475,493	649,908	475,493	FL	Santa Rosa	1
271326102	49180	65,599,431	58,352,704	63,922,976	57,556,623	NC	Carteret	2
271956949	72526	45,657,620	36,996,269	45,657,620	36,996,271	SC	Charleston	2
270756268	28030	1,360,782,318	1,230,828,255	1,152,622,682	1,102,571,655	NC	Dare	4
271472967	54614	41,226,650	29,192,769	34,991,502	27,720,000	FL	Bay	2
270713583	26445	206,945,231	177,439,799	198,410,493	171,846,703	NC	Onslow	1
271236050	45839	355,378	257,411	311,023	244,790	FL	Brevard	3
272107049	78066	2,029,128,471	1,878,306,131	1,846,261,584	1,746,616,287	NC	Carteret	4
272372454	87899	483,353	337,325	437,022	316,397	NY	Suffolk	3
270655168	24291	843,120	545,078	605,501	506,268	FL	Duval	5
270998654	37052	106,075,321	84,703,661	103,315,652	83,121,013	NC	Carteret	1
272049264	75941	203,619	129,000	160,232	112,849	FL	Miami-Dade	2
272459963	91133	483,683,527	443,490,283	483,683,527	443,490,283	NC	Carteret	3
271345875	49910	9,142,627	6,521,455	7,907,047	6,174,310	AL	Mobile	4
271489546	55234	931,802	647,079	797,594	604,719	FL	Sarasota	2
270231231	8567	144,458,562	119,312,691	144,458,562	119,312,691	NC	Carteret	2
271061635	39391	1,448,501	1,153,129	1,379,667	1,136,684	MA	Dukes	3
272594603	96098	6,570,396	5,153,314	5,753,331	5,018,625	FL	Monroe	4
270629446	23346	113,313,608	87,465,916	91,514,147	77,899,409	NC	Hyde	2
270649777	24087	4,781,568	3,716,244	4,781,568	3,716,244	SC	Charleston	1
271160748	43053	7,793,373	6,261,763	7,425,032	6,167,516	SC	Beaufort	2
271897709	70329	6,095,029	4,647,341	6,095,029	4,647,341	NC	Carteret	1
272540277	94103	831,456,727	727,339,608	790,858,344	698,307,530	NC	Brunswick	2
272596089	96152	1,463,860	1,272,081	1,463,860	1,272,081	NC	Dare	1
270017081	639	2,880,155	2,090,308	2,719,309	2,005,732	FL	Miami-Dade	2
271758102	65180	1,320,295,100	1,257,985,174	1,255,655,445	1,217,414,670	NC	Hyde	4
270876915	32513	31,565,326	22,912,539	27,491,576	21,502,318	NC	Carteret	1
272160005	80031	11,659,581	8,590,082	10,471,120	8,176,061	LA	St. Bernard	3
272197973	81452	29,355,942	25,576,778	29,355,942	25,576,778	NC	Hyde	2
272480252	91876	167,539,650	153,733,725	147,682,579	139,310,516	FL	Collier	3
272530453	93746	54,341,439	46,912,648	54,341,439	46,912,648	SC	Horry	1
270927223	34386	23,779,618	19,557,850	23,779,618	19,557,850	SC	Beaufort	2

EventID	Year	GU_Loss_wDS	GR_Loss_wDS	GU_Loss_xDS	GR_Loss_xDS	LandfallState	LandfallCounty	SS_Intensity
271870007	69312	148,984,210	132,506,620	148,984,210	132,506,621	NC	Hyde	1
270030128	1121	117,016,879	93,594,687	114,012,277	92,516,865	SC	Charleston	2
270265245	9829	587,947,328	515,159,332	536,394,352	477,936,297	NC	Brunswick	3
270305888	11350	247,696,573	210,198,352	237,806,112	203,965,947	FL	Miami-Dade	1
270875460	32459	1,304,137	934,887	1,097,334	841,327	NY	Suffolk	2
271118281	41487	138,064,593	106,907,391	118,246,356	97,001,149	FL	Palm Beach	3
271958951	72601	2,417,833	1,983,768	2,417,833	1,983,768	FL	Charlotte	1
272247801	83290	26,947,910	22,449,975	26,947,910	22,449,975	NC	Brunswick	1
270207682	7697	225,913	120,162	225,913	120,162	FL	Bay	1
270363469	13477	79,505,328	71,580,376	79,505,328	71,580,376	NC	Dare	1
270822950	30503	49,888,628	36,506,174	44,778,414	34,845,407	FL	Palm Beach	2
271419539	52628	9,655,565	7,257,754	8,387,091	6,934,884	FL	Collier	3
271794071	66510	143,285,426	115,400,627	137,547,756	112,065,008	FL	Monroe	1
272575595	95403	260,059,539	230,463,440	260,059,539	230,463,441	NC	Carteret	2
270301686	11194	227,490,494	197,407,505	227,490,494	197,407,505	NC	Brunswick	1
270825010	30583	20,683	9,249	20,156	8,937	MS	Jackson	3
271009420	37453	43,871,143	36,963,523	43,871,143	36,963,522	NC	Carteret	1
272659700	98531	44,132,176	40,050,972	44,132,176	40,050,972	NC	Dare	1
271318836	48905	3,737,172	3,256,496	3,737,172	3,256,496	NC	Dare	1
271491463	55303	459,858	300,998	459,858	300,998	GA	Chatham	2
270774939	28740	231,331,221	196,181,435	231,331,221	196,181,435	NC	New Hanover	1
271252160	46433	349,073	212,442	349,073	212,442	FL	Santa Rosa	2
272577571	95473	276,599,757	246,977,544	244,478,025	224,097,223	NC	Carteret	4
271985732	73587	1,631,671,880	1,391,361,444	1,342,556,830	1,235,669,478	SC	Horry	4
272422696	89754	82,406,579	69,313,585	82,406,579	69,313,585	NC	Brunswick	1
270814294	30186	78,127,958	64,140,419	78,127,958	64,140,419	FL	Collier	1
271349594	50043	25,022,807	22,237,390	24,384,439	21,985,049	FL	Martin	3
271784669	66160	9,597,502	8,002,209	8,835,601	7,821,961	FL	Miami-Dade	1
271835716	68042	39,171,807	35,482,765	39,171,807	35,482,765	NC	Dare	2
270508277	18850	10,546,169	8,486,209	10,546,169	8,486,209	FL	Monroe	1
271717117	63658	147,773,707	127,907,953	147,773,707	127,907,953	NC	Carteret	2
270891153	33039	124,751	60,355	114,013	53,434	FL	Santa Rosa	2
272653591	98302	825,647	504,442	596,196	430,239	FL	Lee	4
270026547	991	13,526,904	9,398,411	10,435,533	8,851,426	FL	Monroe	2
270043671	1623	28,324,980	25,265,209	28,324,980	25,265,209	NC	Dare	1
270539620	19991	18,274,804	16,409,956	18,274,804	16,409,956	NC	Dare	1
271751868	64949	57,821,469	46,201,798	57,821,469	46,201,798	NC	Pender	1
271773450	65752	26,634,301	18,421,078	20,987,659	17,257,505	FL	Miami-Dade	4
271932711	71632	192,865,034	161,887,551	185,151,933	157,030,271	NC	Hyde	3
270860912	31919	23,823,711	17,813,295	20,814,092	16,390,205	NC	Carteret	1
271531538	56791	295,858,873	260,580,302	278,939,724	248,454,837	FL	Broward	3
271712100	63467	65,460,667	59,225,559	65,460,667	59,225,559	NC	Dare	1
270242834	8998	72,408,949	58,644,823	64,927,079	54,805,168	NC	Carteret	2
270247862	9189	16,962	8,943	16,962	8,943	FL	Bay	1
271615389	59872	5,857,063,176	4,819,288,264	4,433,102,159	4,208,547,405	NC	Brunswick	4
272043140	75716	118,375,463	91,559,112	111,711,367	88,922,686	SC	Beaufort	3
272085603	77281	5,180,808	4,556,727	5,180,808	4,556,728	NC	Dare	1
272253545	83503	11,990,960	9,423,541	11,990,960	9,423,541	NC	Carteret	1
272338757	86669	1,953,611,686	1,651,403,916	1,398,532,723	1,372,297,502	FL	Miami-Dade	5
272497289	92507	328,201,402	308,418,502	328,201,402	308,418,502	NC	Dare	3
271649902	61152	551,961	388,400	521,155	375,289	SC	Charleston	1
271716941	63652	639,922,620	608,540,971	583,926,262	562,220,704	NC	Hyde	4
270090498	3366	39,436,417	35,554,582	39,436,417	35,554,582	NC	Dare	1
270317352	11773	40,662	20,650	35,887	17,610	FL	St. Johns	2
270533459	19768	89,149	47,393	75,172	35,760	FL	Broward	3
271242345	46069	6,446,344	4,908,568	6,446,344	4,908,568	SC	Charleston	1
271682151	62353	40,964,285	31,503,810	39,338,528	30,957,293	FL	Okaloosa	3
272094513	77610	1,968,391	1,678,380	1,968,391	1,678,380	NC	Dare	2
270319758	11863	1,683	979	1,683	979	SC	Charleston	1
270447898	16617	69,930,692	52,881,683	61,882,573	49,305,138	FL	Monroe	1
270556168	20614	70,755,291	54,088,955	66,166,412	52,262,987	SC	Beaufort	3
270696113	25798	3,141,584	2,049,629	2,249,295	1,906,563	NJ	Atlantic	3
272486994	92124	15,990,140	13,173,288	14,409,418	12,824,685	NY	Suffolk	3
270699795	25931	587,333,381	509,344,436	558,758,590	490,559,249	SC	Horry	2
271307641	48492	450,492,617	356,544,700	392,005,486	328,836,511	SC	Charleston	4
271524306	56519	75,069,037	68,493,908	75,069,037	68,493,908	NC	Dare	2
272605603	96513	50,864,685	44,133,617	48,837,884	42,960,428	NC	Carteret	4
270717327	26584	3,359,172	2,660,329	3,359,172	2,660,329	GA	Glynn	1
270891574	33054	108,441,604	99,693,089	108,441,604	99,693,089	NC	Hyde	1
271564525	57997	59,936,702	49,660,843	59,936,702	49,660,843	FL	Broward	1
271604504	59473	36,751,785	29,632,209	31,564,834	28,237,574	NY	Suffolk	3

EventID	Year	GU_Loss_wDS	GR_Loss_wDS	GU_Loss_xDS	GR_Loss_xDS	LandfallState	LandfallCounty	SS_Intensity
270325262	12067	50,950,889	45,105,459	49,651,173	44,564,684	NC	Dare	1
270488712	18120	28,725,875	20,699,214	24,385,775	19,739,606	FL	Palm Beach	4
272664246	98699	677,032	317,123	677,032	317,123	SC	Charleston	1
272250536	83393	48,451,349	42,489,417	41,721,238	38,624,464	FL	Miami-Dade	3
272352015	87157	36,488,374	32,963,772	36,488,374	32,963,772	NC	Dare	2
272652112	98246	161,210,953	152,641,497	161,210,953	152,641,497	NC	Dare	3
270632304	23450	380,141,163	329,457,483	338,953,881	300,388,646	FL	Sarasota	1
271003239	37224	150,615,264	136,308,035	150,615,264	136,308,035	NC	Hyde	2
271779155	65954	28,276,576	25,358,202	28,276,576	25,358,202	NC	Hyde	1
272431730	90088	159,934,526	133,666,840	153,519,915	129,976,590	FL	Collier	1
272590527	95944	528,591,875	483,005,895	498,357,831	459,484,446	NC	Carteret	3
270819138	30367	367,797,218	317,186,839	358,250,426	310,881,064	NC	Brunswick	2
272563913	94976	3,185,895,267	2,797,993,913	2,479,485,669	2,311,022,843	SC	Horry	3
270264340	9797	2,162,838,054	1,916,649,135	1,814,780,178	1,680,687,609	FL	Collier	3
270842633	31248	72,521,920	56,839,982	69,057,830	55,754,276	SC	Charleston	2
270875384	32456	1,218,321	971,022	1,218,321	971,022	FL	Miami-Dade	2
271327324	49225	150,368,118	114,717,198	125,889,028	104,238,405	SC	Charleston	4
271707875	63311	334,042	241,177	334,042	241,177	NC	Carteret	1
270184888	6844	7,476,376	6,594,034	7,476,376	6,594,034	NC	Dare	1
270366449	13589	2,494,921	1,658,028	1,986,163	1,542,987	FL	Broward	3
270589602	21861	193,871,781	181,579,395	193,871,781	181,579,395	NC	Hyde	3
271161264	43071	321,091,496	262,765,002	308,179,747	255,613,790	NC	Onslow	2
271715153	63586	78,637,579	55,872,842	64,056,768	51,692,338	FL	Pinellas	3
270502445	18640	733,931,434	652,206,930	697,764,398	625,133,589	NC	Carteret	3
271269356	47069	143,195,235	133,034,604	143,195,235	133,034,604	NC	Dare	1
271633550	60542	4,714,460	3,781,993	4,714,460	3,781,993	FL	Palm Beach	1
272087127	77338	774,151	465,359	754,434	451,421	FL	Gulf	2
272125801	78769	296,899,425	272,227,910	258,453,662	242,897,703	FL	Brevard	3
270255042	9456	743,553	564,892	702,099	548,542	NC	Dare	3
272030034	75234	69,527,040	62,544,401	69,527,040	62,544,401	NC	Hyde	1
270006151	232	1,557,088	1,197,340	1,408,539	1,164,383	FL	Levy	3
270178405	6599	19,651,980	17,252,875	19,651,980	17,252,875	NC	Carteret	1
270248259	9204	391,742,060	354,940,464	391,742,060	354,940,464	NC	Brunswick	1
270448956	16656	18,862,759	15,328,853	18,862,759	15,328,853	NC	Hyde	1
270728667	27006	1,149,658	908,603	1,149,658	908,603	NC	Dare	1
271173164	43514	119,992,715	96,469,761	119,992,715	96,469,762	SC	Georgetown	2
272023205	74978	257,351,076	207,537,885	230,707,895	192,265,344	NC	New Hanover	2
270347569	12894	2,303,598	1,866,736	2,303,598	1,866,736	SC	Charleston	1
271564047	57979	174,066	114,905	148,306	99,942	FL	Palm Beach	3
271838409	68140	53,885,450	42,762,130	50,401,715	41,434,984	NC	Onslow	1
271850041	68574	214,973	145,280	214,973	145,280	SC	Beaufort	1
272064467	76506	206,330,678	186,273,327	206,330,678	186,273,327	NC	Dare	4
272149872	79662	126,648,591	114,635,304	126,648,591	114,635,304	NC	Carteret	2
270067938	2520	27,477,845	24,555,210	27,477,845	24,555,211	NC	Hyde	1
270232358	8609	9,586,813	7,400,421	8,046,641	7,104,098	NC	Dare	1
271145141	42479	610,924	511,117	610,924	511,117	NC	Dare	1
271454514	53921	372,507	243,934	309,952	216,732	FL	Collier	3
272408584	89239	6,184,820	3,935,915	4,668,385	3,576,452	FL	Broward	4
270924331	34278	43,568,648	28,330,600	33,134,671	26,766,598	FL	Hernando	3
271012284	37557	18,556,690	14,784,887	18,556,690	14,784,887	NC	Onslow	1
271192030	44213	1,514,727	1,116,982	1,364,676	1,064,777	FL	Escambia	3
271775028	65808	12,202,685	7,985,814	9,661,939	7,370,398	FL	Monroe	3
272037176	75492	102,652,647	84,908,249	99,996,873	83,444,305	NC	New Hanover	2
272340271	86723	346,986	190,363	312,492	161,406	FL	Miami-Dade	2
270639450	23713	17,101,854	13,678,481	15,362,742	13,185,233	NC	Carteret	1
271125679	41758	413,954	188,534	413,954	188,534	FL	Bay	1
271722450	63858	143,033,406	130,519,172	143,033,406	130,519,172	NC	Hyde	1
272148166	79600	31,726,262	25,978,258	31,726,262	25,978,258	NC	Brunswick	1
272408438	89232	1,851,681	1,432,968	1,851,681	1,432,968	NC	Hyde	1
272563428	94958	306,393	246,327	306,393	246,327	NC	Dare	1
272605439	96507	30,870	21,376	30,870	21,376	NC	Carteret	1
272631692	97491	20,267,817	15,855,743	20,267,817	15,855,743	NC	Carteret	1
270411617	15266	44,143,887	33,905,661	41,660,105	32,830,633	NC	New Hanover	1
271300573	48225	1,299,560	979,081	1,248,377	961,930	FL	Hernando	2
271600127	59311	167,845	82,670	167,845	82,670	AL	Mobile	1
271692102	62719	21,222,408	16,744,898	21,222,408	16,744,898	SC	Charleston	1
270346109	12840	170,470,294	159,759,129	170,470,294	159,759,129	NC	Dare	2
271292752	47931	22,710,038	20,424,583	22,710,038	20,424,583	NC	Dare	1
271606910	59563	288,654,753	252,707,762	288,654,753	252,707,762	NC	New Hanover	1
270024373	909	124,020,884	107,503,061	124,020,884	107,503,061	NC	Carteret	2
270815761	30240	1,799,081,436	1,676,672,769	1,663,672,287	1,577,611,011	NC	Dare	3

EventID	Year	GU_Loss_wDS	GR_Loss_wDS	GU_Loss_xDS	GR_Loss_xDS	LandfallState	LandfallCounty	SS_Intensity
271799884	66726	139,504,602	119,521,912	139,504,602	119,521,912	NC	Onslow	1
272330743	86368	10,174,870	8,594,313	10,174,870	8,594,313	NC	Carteret	1
271795380	66557	179,111,835	154,438,037	179,111,835	154,438,037	NC	Carteret	2
272160654	80055	399,276,836	379,947,631	376,675,046	361,331,298	NC	Dare	4
272514903	93162	91,977,688	80,477,664	91,977,688	80,477,664	NC	Hyde	1
271081459	40114	1,041,749	736,966	1,000,750	715,847	LA	Terrebonne	2
271263066	46843	21,476	5,737	21,476	5,737	FL	Miami-Dade	1
271462365	54214	22,567,040	16,853,656	19,521,364	16,055,055	FL	St. Lucie	3
270293131	10868	1,801,396	1,411,298	1,801,396	1,411,299	GA	McIntosh	2
271103521	40944	270,205	217,433	270,205	217,433	NY	Suffolk	2
271860302	68952	255,059	156,627	219,957	132,682	LA	Iberia	3
272488676	92188	1,640,390,221	1,374,361,435	1,205,129,331	1,086,194,164	FL	Monroe	4
270306197	11362	30,150,205	24,549,594	30,150,205	24,549,594	NC	Carteret	1
270865988	32108	453,915	344,006	453,915	344,006	SC	Beaufort	2
272096950	77700	119,333,459	97,688,093	111,601,966	93,704,572	FL	Palm Beach	2
271517472	56261	1,176,442	951,613	1,163,234	948,296	FL	Manatee	1
271203672	44637	8,402,309	6,681,869	8,402,309	6,681,869	NC	Carteret	1
271318276	48885	15,774,903	11,763,775	14,417,397	11,248,894	FL	Santa Rosa	3
272106739	78053	169,494,457	137,504,173	169,494,457	137,504,173	NC	Carteret	1
272409226	89263	10,034,992	7,440,443	8,969,826	7,161,300	SC	Beaufort	1
272516943	93237	67,013,080	53,492,182	59,605,197	50,273,529	NC	Carteret	1
270656508	24338	339,954,033	300,652,312	339,954,033	300,652,312	FL	Monroe	1
271768512	65569	20,272,646	13,658,526	15,486,311	12,711,043	FL	Sarasota	3
271819224	67439	74,387,169	63,779,608	74,387,169	63,779,608	MA	Barnstable	2
271935832	71745	3,740,387	2,917,544	3,740,387	2,917,544	NC	Carteret	1
270476545	17677	35,549,427	28,878,814	35,549,427	28,878,814	SC	Beaufort	2
270891826	33063	44,559,588	40,005,584	44,559,588	40,005,584	NC	Hyde	2
271044312	38749	8,156,897	7,208,388	8,156,897	7,208,388	NC	Dare	1
271883853	69810	328,579	272,681	328,579	272,681	NC	Dare	1
272327419	86243	80,315,716	64,624,619	80,315,716	64,624,619	SC	Beaufort	2
272416127	89517	6,466,450	5,632,980	6,466,450	5,632,980	NC	Dare	1
270311672	11563	25,474,899	22,814,332	25,474,899	22,814,332	NC	Dare	1
270356913	13237	338,549,090	296,921,357	321,786,417	285,840,320	NC	Onslow	2
272481712	91930	1,647,622,126	1,458,039,919	1,281,673,871	1,183,556,263	FL	Lee	3
272668104	98839	16,181,904	14,400,219	16,181,904	14,400,219	NC	Dare	1
270088098	3275	295,122	98,165	287,552	93,878	FL	Broward	1
270089225	3317	655,279	300,065	566,452	235,661	FL	Lee	2
270123877	4604	76,817,377	62,288,159	76,817,377	62,288,159	NC	Onslow	1
270502872	18654	932,288,220	830,210,856	822,568,579	748,894,145	SC	Charleston	4
270527490	19557	63,593,580	53,449,631	63,593,580	53,449,631	NC	Carteret	2
270564900	20946	110,244,250	74,507,502	84,873,061	68,061,556	FL	Lee	3
271056273	39190	86,937	34,877	69,653	23,460	LA	Lafourche	4
271771380	65678	296,249,024	263,007,834	279,355,877	250,891,443	NC	Carteret	2
272065682	76551	5,978,978	4,680,056	5,978,978	4,680,056	NC	Carteret	1
270420959	15615	160,269,626	149,228,021	160,269,626	149,228,021	NC	Dare	2
270714664	26483	7,613,364	5,855,048	7,613,364	5,855,048	FL	Walton	2
271583074	58689	1,802,526,605	1,549,234,076	1,268,091,017	1,161,832,318	FL	Charlotte	4
271344690	49864	100,684,219	81,175,951	100,684,219	81,175,951	NC	Carteret	1
272033804	75371	279,661	221,044	279,661	221,044	NC	Dare	1
272261599	83793	60,298,721	48,147,447	60,298,721	48,147,453	SC	Charleston	3
272492118	92315	34,726,091	27,728,440	34,726,091	27,728,440	NC	Pender	1
270037275	1385	7,459,376	5,556,505	6,863,742	5,402,559	FL	Dixie	1
270388033	14385	4,809,223	2,945,632	3,637,522	2,453,297	FL	Charlotte	3
270693347	25700	6,872,785	4,693,651	5,600,435	4,432,373	FL	Bay	3
270988478	36669	5,157,317	3,829,255	5,157,317	3,829,255	GA	Chatham	2
270014154	530	11,456,542	7,439,291	8,928,214	6,644,037	FL	Sarasota	3
270023140	865	130,465,928	110,772,401	130,465,928	110,772,402	NC	Brunswick	1
270588872	21834	7,195,007	5,354,007	7,011,539	5,276,020	FL	Bay	3
270421128	15621	162,167,104	147,795,367	162,167,104	147,795,367	NC	Hyde	2
270826577	30640	246,129,129	215,184,354	246,129,129	215,184,354	NC	Carteret	2
270875120	32447	71,786,844	61,027,790	71,786,844	61,027,790	SC	Horry	1
271262488	46822	3,023,420	2,145,244	2,553,046	2,047,157	FL	Levy	2
271546542	57346	83,047,899	71,042,431	83,047,899	71,042,431	SC	Georgetown	2
272255018	83556	225,885,209	192,719,006	223,291,673	191,216,494	FL	Collier	2
272393574	88682	6,680	3,339	6,039	3,007	FL	Walton	1
272402781	89026	50,293,699	41,517,620	50,293,699	41,517,620	NC	New Hanover	1
272478936	91829	44,134,501	31,760,852	36,505,217	29,932,047	FL	Hernando	2
272149399	79644	4,666	2,744	4,666	2,744	SC	Charleston	1
270632789	23468	82,059,708	66,340,725	82,059,708	66,340,725	SC	Charleston	2
270591642	21936	231,296	162,466	231,296	162,466	FL	Miami-Dade	1
272167511	80316	117,700,080	96,087,900	117,700,080	96,087,900	NC	Carteret	2

EventID	Year	GU_Loss_wDS	GR_Loss_wDS	GU_Loss_xDS	GR_Loss_xDS	LandfallState	LandfallCounty	SS_Intensity
272401917	88992	114,612,113	90,932,409	101,076,433	85,199,255	FL	Collier	4
270240916	8929	426,663,648	378,893,169	398,668,361	358,195,249	NC	Hyde	4
270338923	12571	305,577,085	263,212,324	305,577,085	263,212,324	NC	New Hanover	1
270585091	21696	181,267,421	159,418,733	181,267,421	159,418,733	NC	Carteret	2
270783879	29072	198,093,871	189,082,827	198,093,871	189,082,827	NC	Dare	3
270876178	32486	1,530,532,505	1,348,496,575	1,265,196,522	1,164,073,596	FL	Miami-Dade	3
271337127	49590	402,012,896	347,515,468	397,339,499	344,415,081	NC	Carteret	2
271866342	69178	40,401,949	33,404,422	40,401,949	33,404,422	SC	Charleston	2
272029240	75204	95,932,185	77,321,056	95,932,185	77,321,057	NC	New Hanover	1
270371727	13778	354,210,978	296,460,432	304,230,862	265,141,580	FL	Collier	3
270455523	16899	198,374,469	185,604,200	198,374,469	185,604,200	NC	Hyde	3
270815849	30243	36,852,838	30,428,147	36,852,838	30,428,147	NC	Carteret	2
270856994	31782	33,827,256	25,638,020	29,980,500	24,578,725	NC	Carteret	1
270029586	1100	1,105,134	797,005	901,064	772,056	FL	Miami-Dade	4
270079609	2958	2,165,448,139	1,912,261,971	1,790,919,375	1,658,173,858	SC	Charleston	4
270335453	12442	98,388	33,857	98,388	33,857	FL	St. Lucie	1
270462640	17160	75,756,652	59,557,005	75,756,652	59,557,006	SC	Charleston	2
272003488	74242	37,835,539	28,410,946	33,823,513	27,280,865	SC	Charleston	2
270641360	23786	28,091,568	23,337,867	26,984,202	22,985,147	FL	Monroe	3
271139113	42253	10,213,024	9,011,990	10,213,024	9,011,990	NC	Dare	1
271631547	60466	19,206,558	16,423,349	19,206,558	16,423,350	NC	Hyde	1
271723268	63888	45,850,201	41,094,938	45,850,201	41,094,938	NC	Hyde	1
271731667	64191	151,343,749	117,682,044	128,574,756	106,112,829	FL	Monroe	3
270526275	19512	1,406,455	1,070,752	1,328,009	1,043,061	LA	Cameron	3
271364194	50583	4,845	1,940	4,845	1,940	GA	Glynn	3
272188517	81106	48,742	18,747	47,493	17,950	FL	Palm Beach	2
270217359	8055	50,700,578	46,489,339	50,700,578	46,489,339	NC	Dare	2
270331783	12308	38,295,076	32,303,544	38,295,076	32,303,544	NC	Carteret	1
271407090	52161	66,427,932	59,289,423	63,799,087	57,922,443	NC	Hyde	1
271800947	66765	589,854,116	509,336,658	538,298,654	474,304,310	NC	Brunswick	3
271907382	70696	31,067,934	23,848,305	29,594,172	23,324,001	FL	Gulf	4
270401989	14907	367,233,339	317,660,907	343,171,168	301,708,548	NC	Carteret	2
270829293	30742	564,680,987	468,830,410	505,053,769	432,590,124	NC	Onslow	2
271309681	48567	106,574	81,975	106,574	81,975	NC	Dare	1
272248993	83336	176,044	120,784	151,783	103,823	FL	Brevard	3
270686207	25436	31,798,163	23,926,881	27,701,726	22,524,345	NC	Carteret	1
270805471	29863	78,880,964	62,075,248	76,860,007	61,409,387	FL	Okaloosa	3
271901663	70482	3,073,841,381	2,652,616,654	2,361,521,712	2,203,927,792	NC	New Hanover	4
272452292	90845	23,407,576	20,398,382	21,542,299	19,545,481	NC	Dare	3
270380715	14106	88,874	48,157	88,874	48,157	MS	Jackson	2
270395815	14675	65,682	19,124	65,682	19,124	TX	Kleberg	2
271124949	41731	3,661,273	2,935,198	3,661,273	2,935,198	SC	Georgetown	1
270657875	24389	1,502,129,205	1,344,371,158	1,198,955,217	1,122,541,676	FL	Collier	3
271379462	51147	32,710,392	29,287,601	32,710,392	29,287,601	NC	Dare	1
272573040	95311	1,944,143	1,441,521	1,944,143	1,441,521	SC	Beaufort	1
270486615	18042	679,614	453,712	679,614	453,712	FL	Bay	1
271052422	39050	65,361,890	45,868,415	51,452,984	40,800,598	FL	Citrus	2
271247908	46273	164,591,751	130,782,425	150,245,494	123,422,681	NC	Onslow	3
271530480	56752	82,449,139	75,839,775	82,449,139	75,839,775	NC	Dare	1
272105554	78007	3,465,499	2,431,048	3,465,499	2,431,048	FL	Taylor	1
272308788	85564	72,496,567	58,435,430	69,620,786	57,049,214	NC	Carteret	1
270764399	28335	147,683	64,913	146,009	63,704	LA	Jefferson	2
270639959	23731	82,377,284	67,552,507	82,377,284	67,552,507	NC	New Hanover	1
270714091	26462	22,947,768	19,755,254	22,947,768	19,755,255	NC	Carteret	1
271348372	49998	56,667,979	40,364,624	48,788,495	38,002,426	FL	Wakulla	4
271414597	52441	17,788,991	13,439,662	17,087,740	13,140,118	AL	Baldwin	3
271733637	64262	7,352,501	5,818,487	7,352,501	5,818,487	NC	Carteret	1
272190036	81163	2,133,796	1,816,031	2,133,796	1,816,031	NC	Hyde	1
272283268	84601	204,731,432	176,724,760	183,699,380	163,372,045	NC	Hyde	1
270439247	16291	232,421,269	218,821,371	232,421,269	218,821,371	NC	Dare	3
270499268	18517	25,203,662	22,718,072	25,203,662	22,718,072	NC	Dare	1
270680726	25235	1,297,584	1,108,344	1,297,584	1,108,344	NC	Dare	1
270570771	21165	9,113,297	8,072,802	9,113,297	8,072,802	NC	Dare	2
271385818	51384	3,520,572	3,045,958	3,520,572	3,045,958	NC	Dare	1
270166626	6162	322,309,318	299,457,417	304,045,813	285,369,066	NC	Dare	2
270573850	21279	48,482,544	40,742,808	48,482,544	40,742,808	SC	Horry	1
271203917	44646	23,603,504	19,101,930	23,603,504	19,101,930	SC	Charleston	1
271729967	64128	22,871,700	15,343,576	16,586,631	13,504,516	SC	Charleston	1
272386965	88440	16,515,280	14,568,576	16,329,583	14,524,119	NC	Dare	1
270220953	8186	1,582	148	1,582	148	FL	Brevard	1
270937288	34762	443,843,624	353,065,631	396,076,496	328,568,899	SC	Charleston	4

EventID	Year	GU_Loss_wDS	GR_Loss_wDS	GU_Loss_xDS	GR_Loss_xDS	LandfallState	LandfallCounty	SS_Intensity
271090137	40445	6,160,659	4,749,576	6,160,659	4,749,577	SC	Charleston	1
270201636	7473	177,130	117,483	144,851	108,087	FL	Franklin	3
270340150	12617	14,589,209	11,809,795	14,589,209	11,809,795	SC	Beaufort	1
270686598	25452	28,086,430	22,587,740	28,086,430	22,587,741	NC	New Hanover	1
271151078	42699	16,696,465	13,088,609	16,696,465	13,088,609	NC	Onslow	1
270246116	9122	258,993,812	233,879,814	248,644,296	226,271,888	NC	Hyde	3
271254783	46532	52,845,396	42,421,760	50,740,330	41,476,605	FL	Collier	3
271426794	52899	9,322,013	7,500,704	9,217,163	7,469,666	SC	Beaufort	2
272388719	88502	355,889	202,928	355,889	202,928	FL	Gulf	1
270142152	5267	67,705,396	54,439,017	67,705,396	54,439,018	NC	New Hanover	1
270736855	27319	71,423,500	64,524,393	71,423,500	64,524,393	NC	Dare	1
270806383	29895	6,590,145	4,621,069	5,454,839	4,400,721	GA	Chatham	3
271358747	50386	29,641,998	24,391,510	29,641,998	24,391,510	NC	Carteret	1
271871970	69383	162,699,696	133,149,261	162,699,696	133,149,261	NC	Carteret	2
270363721	13486	43,700,273	32,919,410	39,496,610	31,540,365	SC	Charleston	3
271806000	66955	976,342,685	789,899,295	760,111,879	658,419,244	SC	Charleston	4
270408534	15150	7,316,634	5,016,557	5,363,780	4,695,328	NY	Suffolk	4
272483839	92010	2,679,728	1,645,754	2,169,535	1,451,674	LA	Terrebonne	3
270055286	2042	130,566,105	111,823,425	130,566,105	111,823,425	NC	Onslow	1
270177586	6567	27,324,285	24,278,398	27,324,285	24,278,398	NC	Hyde	1
271724253	63922	228,216,903	192,240,773	207,114,509	179,011,881	FL	Monroe	2
272664777	98718	155,046,609	129,242,279	155,046,609	129,242,281	NC	New Hanover	1
270034421	1279	6,588	1,923	6,588	1,923	FL	Miami-Dade	1
270534716	19815	4,457,802	3,236,103	4,136,358	3,119,033	FL	Brevard	3
270910914	33779	34,073,345	28,120,740	34,073,345	28,120,740	FL	Palm Beach	1
271527008	56622	21,200,363	16,776,164	21,200,363	16,776,164	FL	Collier	3
271718706	63718	70,906,787	59,405,065	70,906,787	59,405,065	FL	Monroe	1
272489176	92207	5,317,360,609	4,494,145,098	4,010,454,593	3,814,405,770	FL	Collier	5
271987458	73650	30,619,175	23,429,273	29,153,853	22,717,422	NC	Carteret	1
272047178	75861	357,094	252,324	343,012	246,753	GA	Chatham	3
271037038	38479	2,371,527	2,046,131	2,371,527	2,046,131	NC	Dare	1
270204363	7575	357,196,090	315,176,793	357,196,090	315,176,794	SC	Horry	2
270526875	19534	228,050,527	203,434,014	225,420,009	201,594,071	SC	Georgetown	2
271286041	47684	51,144,755	45,419,462	51,144,755	45,419,462	NC	Hyde	1
271608972	59639	205,692,189	169,312,948	205,692,189	169,312,948	NC	Carteret	2
271691719	62704	229,416,241	169,385,834	193,278,475	158,003,599	SC	Beaufort	4
272591474	95978	173,595,748	150,696,894	171,623,125	149,475,515	NC	Dare	2
270164087	6069	187,487,826	159,625,225	187,487,826	159,625,225	NC	Brunswick	2
271039846	38586	1,108,172	759,701	938,349	702,721	FL	Wakulla	2
271711737	63453	10,676,943	8,408,930	10,676,943	8,408,930	FL	Wakulla	2
271860990	68980	603,865,388	560,945,274	550,743,401	519,478,746	NC	Carteret	3
272564891	95012	803,117	471,939	574,980	407,739	FL	Miami-Dade	2
270827554	30675	179,973,309	147,815,410	179,973,309	147,815,410	NC	Pender	2
271459805	54119	30,698,095	25,207,937	30,698,095	25,207,937	NC	Brunswick	1
272323327	86093	10,014	4,252	9,758	4,149	FL	Palm Beach	1
270682946	25318	139,345,867	113,734,210	139,345,867	113,734,210	NC	New Hanover	1
270932230	34575	49,594,313	44,458,664	49,594,313	44,458,665	NC	Hyde	1
271000396	37117	691,784,016	544,211,076	566,166,861	477,877,910	FL	Franklin	4
272413431	89415	72,899	34,188	72,899	34,188	NC	Hyde	1
271530801	56764	16,032,252	12,542,195	16,032,252	12,542,196	NC	Carteret	1
271719386	63745	176,758,625	131,563,284	154,533,763	124,721,976	FL	Taylor	4
272144932	79479	223,010,768	180,082,063	217,250,028	177,092,813	SC	Charleston	2
271521620	56416	70,022,427	57,222,138	70,022,427	57,222,138	NC	Hyde	2
272054535	76133	5,172,331	4,039,646	5,172,331	4,039,646	ME	Hancock	3
272300596	85254	4,135,098	2,947,940	3,319,603	2,822,571	FL	Duval	4
270482704	17898	1,053,428,273	935,010,195	992,420,363	892,779,243	SC	Horry	3
270863481	32011	18,769,849	13,990,201	16,778,932	13,461,352	SC	Charleston	1
271126611	41791	18,909,182	14,580,545	18,909,182	14,580,545	NC	Carteret	1
271193104	44251	108,822,145	90,500,665	108,822,145	90,500,665	NC	New Hanover	1
271479709	54865	288,495,119	263,221,601	288,495,119	263,221,601	NC	Hyde	1
272263798	83871	1,621	817	1,557	774	FL	Palm Beach	1
270353411	13108	486,430,164	401,864,471	429,876,852	367,795,424	SC	Charleston	3
270394173	14614	1,075,492,413	965,347,803	1,013,110,489	918,658,072	NC	Brunswick	2
270497484	18447	3,080,073,893	2,666,761,105	2,472,534,213	2,294,345,460	NC	Pender	4
270951528	35301	305,306,374	287,210,625	274,676,133	262,928,955	NC	Dare	3
271339431	49672	28,816,724	22,602,557	28,816,724	22,602,557	NC	Carteret	1
270831024	30808	2,554,997	1,835,126	2,228,470	1,749,114	AL	Baldwin	4
271513319	56107	7,614,099	6,047,988	7,614,099	6,047,988	FL	Okaloosa	1
271768620	65573	783,378	394,581	739,588	364,562	FL	Indian River	3
271817062	67360	81,637,151	69,234,879	81,637,151	69,234,879	SC	Charleston	3
270675818	25054	19,360,974	14,777,274	19,360,974	14,777,274	NC	Carteret	1

EventID	Year	GU_Loss_wDS	GR_Loss_wDS	GU_Loss_xDS	GR_Loss_xDS	LandfallState	LandfallCounty	SS_Intensity
270996037	36951	1,262,388,574	1,097,388,727	1,036,659,511	953,350,486	NC	Pender	4
272079845	77071	693,925,278	613,800,761	599,407,586	543,590,632	NC	Carteret	3
270081161	3015	7,622,967	6,139,117	6,929,314	5,993,078	FL	Collier	3
270563114	20879	52,565,628	46,033,615	52,565,628	46,033,615	NC	Dare	1
270655622	24306	610,915,950	587,586,898	603,896,107	581,920,666	NC	Dare	3
270672319	24923	295,778	164,624	295,778	164,624	LA	Terrebonne	1
270805245	29854	1,483,597	1,096,250	1,413,221	1,064,074	LA	Lafourche	3
270938950	34825	56,705,196	47,078,156	56,705,196	47,078,156	NC	Brunswick	1
272523992	93505	13,248,901	11,770,346	13,248,901	11,770,346	NC	Dare	1
270426914	15832	9,123,824	7,951,583	9,123,824	7,951,583	NC	Dare	2
270634817	23543	352,130	194,342	289,135	163,835	FL	Pasco	3
271029180	38182	163,271,871	134,733,557	163,271,871	134,733,557	NC	Onslow	1
271052353	39047	215,137,403	176,449,251	204,774,477	170,632,309	FL	Miami-Dade	1
272043916	75744	1,208,694	924,135	1,161,075	904,760	FL	Franklin	3
270019228	720	487,619	261,507	381,553	206,550	LA	Lafourche	4
272040184	75607	23,061,619	19,794,537	20,956,179	18,940,978	NY	Suffolk	2
270319609	11858	516,017,992	466,383,533	490,806,211	447,324,459	NY	Suffolk	2
270484939	17979	20,502	10,175	17,869	8,562	LA	Jefferson	3
270853405	31648	1,042,912	895,234	1,042,912	895,234	NC	Dare	1
271406388	52136	11,941,459	8,206,296	9,829,371	7,655,208	FL	Sarasota	2
271460695	54153	15,732,019	12,859,873	15,732,019	12,859,873	SC	Georgetown	1
270141540	5245	33,160,265	28,915,605	33,160,265	28,915,605	NC	Dare	2
270473306	17556	23,762,181	20,988,851	23,762,181	20,988,851	NC	Hyde	1
270818665	30349	16,243,137	13,758,261	16,243,137	13,758,261	NC	Hyde	1
272017403	74761	65,394,969	50,118,672	54,797,477	46,164,333	FL	Martin	3
272579428	95545	217,068,596	187,740,351	217,068,596	187,740,351	NC	Carteret	3
272623734	97192	19,562,818	15,616,814	19,562,818	15,616,816	GA	Chatham	1
270893403	33123	65,471,205	48,936,424	51,598,633	43,791,450	FL	Lee	3
271014610	37642	208,815	160,392	208,815	160,392	SC	Charleston	1
272260656	83758	1,071,088	595,269	786,089	475,176	FL	Monroe	3
270117225	4353	59,809,416	54,356,912	59,809,416	54,356,912	NC	Dare	2
270826652	30642	672,113	453,271	537,037	424,705	FL	Okaloosa	5
271710007	63391	200,985,545	155,254,561	157,560,662	134,387,727	FL	Collier	4
271855308	68764	596,561	388,367	596,561	388,367	SC	Beaufort	1
272304486	85400	205,727,034	193,324,006	205,727,034	193,324,006	NC	Dare	2
271401260	51944	526,128,758	472,167,527	526,128,758	472,167,528	NC	Onslow	1
271898997	70379	84,010,322	76,583,327	84,010,322	76,583,327	NC	Dare	1
270731004	27092	2,016,197	1,108,783	2,016,197	1,108,784	FL	Palm Beach	1
271388155	51468	11,536,582	9,371,737	11,536,582	9,371,737	SC	Horry	1
271766125	65479	577,858,463	440,939,597	421,710,363	358,747,490	FL	Brevard	5
271275759	47307	166,135,895	138,863,865	166,135,895	138,863,866	NC	Onslow	2
271424735	52824	33,398,732	26,974,249	33,398,732	26,974,249	NC	Carteret	1
270423885	15719	11,345,787	7,980,165	9,927,900	7,564,772	FL	Miami-Dade	3
270445424	16525	8,307,004	7,355,826	8,307,004	7,355,826	NC	Dare	1
270450702	16723	1,440,879	1,097,317	1,372,647	1,075,696	FL	Palm Beach	2
271413799	52412	225,519,812	185,609,849	203,735,722	172,910,704	NC	Brunswick	1
270849685	31511	21,449,614	18,792,755	20,604,613	18,511,587	NC	Dare	3
272371250	87855	54,446,654	46,547,624	53,830,049	46,268,638	NC	Dare	2
270053483	1975	47,043,658	32,836,384	37,104,467	30,386,198	FL	Miami-Dade	3
270255172	9461	35,965,321	27,609,131	33,635,834	26,562,627	NC	Pender	1
271363422	50554	315,850,611	270,495,330	290,182,239	252,801,846	NC	Brunswick	1
271853674	68706	3,065,053	1,858,748	2,339,027	1,577,798	FL	Broward	3
272245206	83193	1,041,848	701,564	853,366	620,052	NY	Suffolk	4
272443125	90504	1,598,970,124	1,527,656,919	1,492,607,606	1,461,244,958	NC	Hyde	4
271859210	68912	37,625,711	25,465,694	29,736,762	24,285,072	FL	Collier	3
272052618	76063	21,948,468	18,041,110	21,948,468	18,041,110	SC	Georgetown	1
272220536	82273	15,357,751	11,926,791	15,357,751	11,926,791	SC	Charleston	2
270472381	17523	720,316	565,483	720,316	565,483	SC	Charleston	2
272006823	74367	11,285	6,807	11,285	6,807	MS	Harrison	2
270876465	32497	17,370	9,073	17,370	9,073	FL	Flagler	1
270369638	13706	2,153,943	1,718,806	2,153,943	1,718,806	NC	Hyde	1
270750505	27823	114,074,228	94,110,454	114,074,228	94,110,454	FL	Palm Beach	1
270940753	34892	27,546,986	22,182,972	26,460,329	21,847,661	FL	St. Johns	1
272140667	79326	724	248	724	248	FL	Pinellas	1
270955657	35454	17,201,489	15,100,962	17,201,489	15,100,962	NC	Currituck	1
272487907	92157	50,286	27,651	50,286	27,651	FL	Nassau	2
270191619	7099	10,695,799	8,730,266	10,695,799	8,730,266	GA	Glynn	1
271219603	45230	379,760,008	341,373,418	379,760,008	341,373,419	NC	New Hanover	3
270360539	13372	28,861,217	22,764,872	28,861,217	22,764,872	NC	Pender	1
270384794	14261	133,950,284	114,237,185	133,950,284	114,237,185	SC	Charleston	1
271139809	42279	8,032,464	5,351,684	6,356,223	4,945,756	LA	Terrebonne	4

EventID	Year	GU_Loss_wDS	GR_Loss_wDS	GU_Loss_xDS	GR_Loss_xDS	LandfallState	LandfallCounty	SS_Intensity
272468275	91441	839,261,998	762,871,939	804,996,480	736,084,430	NC	Carteret	3
271259195	46696	280,449,927	237,844,865	244,004,563	214,318,714	FL	Pasco	2
271592915	59051	55,483,847	46,594,118	55,483,847	46,594,118	NC	Carteret	1
271712134	63468	47,357,411	42,093,244	47,357,411	42,093,244	NC	Dare	1
272563088	94946	2,030,687	1,767,479	2,030,687	1,767,479	NC	Dare	1
270548076	20308	11,730,013	10,364,131	11,730,013	10,364,131	NC	Dare	1
271355099	50250	40,093,229	33,840,789	39,641,226	33,691,363	FL	Monroe	2
271453601	53885	580,162	376,829	518,660	321,085	RI	Newport	3
270927373	34392	992,189,349	863,497,508	854,102,846	764,750,611	NC	Brunswick	2
271687800	62559	28,222,023	22,613,760	28,222,023	22,613,760	NC	Onslow	1
272247208	83268	19,411,554	16,056,841	19,411,554	16,056,841	NC	Brunswick	1
271261973	46802	133,352	86,026	133,352	86,026	FL	Brevard	2
271394121	51685	1,253,658,219	1,214,267,291	1,202,706,316	1,179,630,954	NC	Dare	4
272245807	83216	166,467	105,623	166,467	105,623	NC	Dare	1
270466147	17292	102,834,434	84,370,625	102,834,434	84,370,626	NC	Onslow	2
271240939	46017	10,026,657	8,835,545	10,026,657	8,835,545	NC	Hyde	1
271794223	66516	453,490,635	395,914,591	370,573,229	335,324,247	FL	Pinellas	2
271763294	65375	157,478,865	115,058,840	127,205,286	103,069,073	FL	Bay	5
272547817	94386	64,557,443	52,963,662	64,557,443	52,963,662	NC	Brunswick	1
272686166	99504	257,521,026	237,435,971	240,776,473	224,768,450	NC	Hyde	2
270831925	30841	38,642,582	30,893,598	37,651,254	30,488,684	FL	Monroe	1
271641926	60854	297,926,796	260,914,230	297,926,796	260,914,230	NC	Carteret	2
272354822	87258	88,037,275	72,527,168	88,037,275	72,527,168	NC	New Hanover	1
272626006	97278	51,017,719	37,869,367	45,917,269	35,670,817	FL	Miami-Dade	2
272640451	97815	92,763,753	76,998,433	92,763,753	76,998,433	NC	Hyde	2
271204665	44672	1,324,098,567	1,172,184,082	1,223,633,959	1,105,257,826	NC	Onslow	3
271253321	46476	28,907,939	26,084,686	28,581,566	25,946,639	NC	Dare	3
271415097	52460	96,654	53,089	95,558	52,137	MA	Barnstable	3
272614046	96834	8,067,015	6,005,435	6,579,243	5,808,656	NJ	Ocean	3
271348541	50004	651,626,284	511,226,575	507,062,421	427,877,128	FL	Taylor	5
271373988	50945	319,131,446	274,659,724	270,366,309	242,881,634	FL	Collier	4
271516516	56225	5,727,318	4,853,327	5,727,318	4,853,327	NC	Carteret	1
270135555	5027	930,759	715,396	930,759	715,396	FL	Brevard	1
270150105	5562	7,975,978	5,693,925	6,776,036	5,412,646	FL	Pinellas	2
270344066	12764	67,672,420	56,481,303	67,672,420	56,481,303	FL	Monroe	1
271084524	40231	88,396,130	78,089,253	88,396,130	78,089,253	FL	St. Lucie	2
272012444	74578	321,590,463	304,424,362	298,113,818	285,390,359	NY	Suffolk	3
272302694	85332	23,381,501	19,138,602	23,381,501	19,138,602	NC	Carteret	1
270240144	8900	108,782,749	96,084,002	108,782,749	96,084,002	NC	Hyde	1
270413500	15338	115,622,010	95,457,421	115,622,010	95,457,421	NC	Carteret	2
271364018	50577	136,115,762	112,444,292	127,181,122	107,616,362	FL	Pinellas	1
270089848	3341	435,615,212	395,637,453	310,966,180	296,855,985	NJ	Ocean	3
270724639	26858	529,748,203	466,831,061	494,998,547	442,026,977	FL	Collier	2
271619788	60032	737,153,654	647,100,923	701,409,613	622,051,426	NC	Brunswick	3
272327048	86231	10,311,302	9,164,737	10,311,302	9,164,737	NC	Dare	2
272437277	90289	10,875,384	8,782,794	10,875,384	8,782,794	SC	Charleston	1
270962594	35710	1,036,470	786,053	1,036,470	786,053	MA	Bristol	1
271125686	41758	180,213,941	155,078,078	180,213,941	155,078,082	SC	Georgetown	1
271442502	53480	1,399,156,779	1,167,305,388	981,106,757	890,701,389	FL	Pinellas	4
271957323	72539	153,893,918	113,295,147	132,999,995	107,807,803	FL	Collier	5
272088223	77380	91,237,301	79,358,857	91,237,301	79,358,857	NC	Carteret	2
272308081	85536	6,835,358	6,015,799	6,835,358	6,015,799	NC	Dare	1
272389834	88544	3,178,514	1,750,818	2,719,672	1,470,489	LA	Plaquemines	2
271067006	39589	962,312	687,555	870,449	652,173	FL	Escambia	1
270067616	2507	1,954,318	1,548,515	1,954,318	1,548,515	FL	Broward	1
270082135	3053	2,530,154	1,650,650	1,898,303	1,480,492	FL	Miami-Dade	2
270222358	8240	680,126,040	587,847,935	517,165,489	467,351,927	FL	Collier	4
271356104	50288	2,379,421	1,633,802	1,969,589	1,526,299	FL	Lee	3
270105966	3935	6,630,539	5,110,664	6,315,488	5,029,167	SC	Beaufort	3
270149318	5532	10,134	5,646	10,134	5,646	FL	Indian River	1
270555232	20580	244,678,709	217,614,810	244,678,709	217,614,810	NC	Dare	2
271258220	46657	658,247,525	546,103,231	609,364,741	515,832,768	NC	Carteret	3
270309533	11480	460,519,104	414,378,372	417,091,845	384,399,472	NC	Carteret	4
271493445	55377	843,706,093	745,078,101	809,137,186	720,270,168	NC	New Hanover	2
270187295	6932	27,999,256	22,347,465	27,281,275	22,154,641	SC	Charleston	1
270482391	17887	46,798,413	41,821,149	46,798,413	41,821,149	NC	Dare	1
272527695	93644	241,846	136,506	241,846	136,506	FL	Taylor	1
272078631	77027	886,265,811	780,087,969	684,818,076	628,364,871	FL	Pinellas	3
270359042	13316	17,424,097	15,586,056	17,424,097	15,586,056	NC	Dare	1
270810821	30056	1,067,420	886,116	1,067,420	886,116	NC	Dare	1
270878088	32556	57,918,432	45,577,044	54,141,804	43,670,511	FL	Collier	1

EventID	Year	GU_Loss_wDS	GR_Loss_wDS	GU_Loss_xDS	GR_Loss_xDS	LandfallState	LandfallCounty	SS_Intensity
271212925	44979	30,812,691	24,941,864	30,812,691	24,941,864	NC	Carteret	1
271371704	50859	67,638,372	61,113,818	67,638,372	61,113,818	NC	Dare	1
271390084	51538	20,170,201	18,280,059	20,170,201	18,280,059	NC	Dare	3
271459702	54115	51,511,226	41,993,087	51,511,226	41,993,087	NC	Carteret	1
271271652	47152	8,662,989	7,281,501	8,108,127	7,154,000	VA	Northampton	1
271882897	69774	48,153	22,587	41,966	19,793	FL	Collier	3
271977518	73287	82,049,325	67,848,180	82,049,325	67,848,180	NC	Brunswick	1
272473143	91620	115,386	66,203	115,386	66,203	NC	Dare	1
272640061	97800	35,802,017	28,388,186	35,802,017	28,388,186	NC	Brunswick	1
271171461	43453	24,159,044	21,384,355	23,887,097	21,303,009	NC	Hyde	1
270948937	35203	15,007	5,412	14,162	4,846	FL	St. Johns	1
270338938	12572	90,332,258	75,137,183	90,332,258	75,137,183	SC	Charleston	2
270348664	12935	5,539,663	4,215,467	5,182,362	4,082,686	FL	Duval	3
270956486	35483	24,962,518	19,181,257	24,962,518	19,181,257	SC	Charleston	2
271482390	54966	13,047,056	11,750,697	13,047,056	11,750,697	NC	Hyde	1
271833834	67974	5,205,446	4,582,865	5,205,446	4,582,865	NC	Dare	1
271979165	73346	2,301,796	1,966,225	2,301,796	1,966,225	NC	Dare	1
270345154	12805	7,089,585	5,938,226	6,909,603	5,897,063	FL	Escambia	1
270807689	29941	10,659,092	8,094,317	8,755,169	7,740,766	NY	Suffolk	2
271718802	63722	6,992,487	5,174,381	6,280,028	4,931,436	LA	Lafourche	4
272166840	80291	175,915,024	131,597,414	134,390,005	110,403,927	FL	Lee	4
270417991	15506	70,699,364	60,887,591	70,699,364	60,887,591	NC	Dare	2
271144095	42440	5,806,799	4,198,475	5,432,664	4,012,285	FL	Broward	2
271025922	38058	1,018,387	440,152	917,048	379,466	LA	Iberia	3
272240584	83021	260,007,942	231,297,033	257,020,277	229,258,629	NC	Dare	3
270889526	32978	89,761,146	77,260,144	89,761,146	77,260,144	SC	Georgetown	1
272262057	83810	348,979	217,247	335,250	207,323	FL	Okaloosa	1
270109195	4054	99,905	55,000	99,905	55,000	NC	Dare	1
270172368	6373	187,037,907	175,072,474	187,037,907	175,072,474	NC	Dare	2
271244695	46155	51,247,889	43,889,781	51,247,889	43,889,781	FL	Collier	1
270967532	35890	399,896	276,900	399,896	276,900	FL	Indian River	2
271365309	50625	39,269,675	35,444,389	39,269,675	35,444,389	NC	Dare	2
272303699	85370	82,138,965	67,468,761	82,138,965	67,468,761	SC	Horry	2
271203855	44643	6,430,768	4,189,408	5,815,302	3,852,439	FL	Martin	3
271860425	68957	193,345,142	170,284,910	193,345,142	170,284,910	NC	Carteret	2
272382226	88262	2,347,123	1,663,631	2,347,123	1,663,631	FL	Collier	1
272012848	74593	25,174,822	22,196,798	25,174,822	22,196,798	NC	Dare	2
272217740	82168	222,867,692	161,680,228	187,214,265	150,054,443	FL	Escambia	4
270292268	10835	6,937,782	6,101,031	6,937,782	6,101,031	NC	Dare	1
270669729	24826	6,420,532	5,094,814	6,420,532	5,094,814	SC	Charleston	1
270044278	1645	22,844,499	16,436,144	19,334,191	15,639,564	LA	Plaquemines	5
270299948	11128	1,576,658,135	1,367,441,486	1,107,485,988	1,042,675,999	FL	Broward	5
270382480	14176	135,897,396	114,599,937	135,897,396	114,599,937	NC	Carteret	1
270966012	35835	708,066,430	583,714,132	551,095,444	483,967,082	GA	Chatham	5
271098436	40756	18,728,217	15,365,589	18,728,217	15,365,589	NC	Hyde	1
271949742	72252	407,974,776	354,784,366	384,464,047	338,392,440	NC	New Hanover	2
272699429	99988	31,268,580	26,221,740	31,268,580	26,221,740	NC	Brunswick	1
270068614	2545	112,604,417	93,238,248	101,634,250	86,239,886	NC	Carteret	3
271035475	38418	89,667,993	76,647,974	76,941,181	69,949,426	FL	Miami-Dade	3
272319596	85957	422,602,631	384,409,017	422,602,631	384,409,017	NC	Carteret	2
270771856	28618	80,864,967	66,576,437	80,864,967	66,576,438	SC	Georgetown	2
271013209	37590	87,010,978	72,049,882	87,010,978	72,049,882	NC	Carteret	1
271990731	73766	746,985,149	661,323,456	738,251,374	655,069,664	NC	New Hanover	2
272329264	86312	336,020,727	317,402,513	336,020,727	317,402,513	NC	Hyde	2
270187092	6925	4,508,663	3,387,615	4,508,663	3,387,615	SC	Horry	1
270301510	11188	13,972,317	10,814,827	13,972,317	10,814,827	GA	Chatham	2
270754817	27975	7,295,162	5,584,188	7,295,162	5,584,188	SC	Charleston	1
272691083	99687	40,192,750	32,679,201	40,192,750	32,679,201	SC	Georgetown	1
272181913	80861	2,724,750	1,713,680	2,043,634	1,521,812	FL	Miami-Dade	3
272270048	84102	214,416,195	180,969,230	195,771,405	169,033,708	FL	Collier	1
270035430	1316	519,926	181,766	389,722	118,902	TX	Matagorda	5
270582127	21589	96,417,206	84,496,413	96,417,206	84,496,413	NC	Dare	2
271091867	40510	743,375	277,416	743,375	277,416	MS	Jackson	1
271184929	43945	52,470,855	43,329,302	52,470,855	43,329,302	NC	Brunswick	1
271963245	72760	58,536,070	48,518,817	58,536,070	48,518,817	NC	Brunswick	1
272515598	93187	2,245,356	1,755,203	2,245,356	1,755,204	SC	Charleston	1
270280211	10373	195,706	135,544	186,445	131,014	SC	Beaufort	2
272098626	77760	3,678,874	2,319,082	3,678,874	2,319,083	SC	Beaufort	1
272375793	88023	39,478,815	35,722,029	39,478,815	35,722,029	NC	Dare	2
270143366	5311	2,194,982	1,841,061	2,194,982	1,841,061	NC	Dare	4
270887471	32904	917,022,798	875,119,890	803,030,648	781,373,654	NC	Dare	3

EventID	Year	GU_Loss_wDS	GR_Loss_wDS	GU_Loss_xDS	GR_Loss_xDS	LandfallState	LandfallCounty	SS_Intensity
271100247	40824	22,658,112	17,522,728	22,079,020	17,306,249	FL	Collier	1
272139945	79300	6,205,951	4,564,402	5,640,829	4,284,633	SC	Beaufort	1
270233930	8671	5,330,491	4,561,640	5,120,928	4,514,241	NC	Dare	1
270249852	9264	41,372,388	26,887,861	31,208,466	25,359,112	FL	Indian River	4
271058088	39259	635,001	530,026	635,001	530,026	NC	Dare	1
271289016	47795	8,981,298	7,356,105	8,164,444	7,205,476	NY	Suffolk	2
270977613	36264	408,848,275	325,733,914	364,900,136	302,769,150	SC	Charleston	4
271193111	44251	82,608,460	68,255,304	82,608,460	68,255,304	NC	Pender	2
272330162	86347	43,604,331	37,034,755	43,604,331	37,034,755	SC	Horry	1
270781262	28978	16,250,965	13,047,892	16,250,965	13,047,892	SC	Georgetown	1
271384905	51351	69,254,688	57,887,169	69,254,688	57,887,169	NC	New Hanover	1
272353884	87226	205,792	129,192	171,777	104,269	FL	Monroe	4
270353418	13108	428,193,849	379,655,167	379,855,726	343,900,727	SC	Horry	1
270441466	16373	85,467,491	70,376,759	85,467,491	70,376,761	NC	New Hanover	2
270699814	25931	1,734,115	1,177,987	1,467,711	1,097,960	FL	Bay	4
271108720	41137	214,411,698	169,482,550	200,502,135	163,678,317	SC	Charleston	3
272481734	91931	6,688,695	4,106,681	4,830,635	3,704,634	FL	Palm Beach	5
270888491	32941	71,145,226	61,084,248	71,145,226	61,084,248	NC	Hyde	1
271718917	63726	16,459,778	12,401,377	14,244,751	11,888,668	FL	Sarasota	3
271362256	50512	85,687,410	66,285,323	85,687,410	66,285,324	SC	Horry	2
271532238	56816	23,625,758	20,897,198	23,625,758	20,897,198	NC	Dare	1
271761419	65304	1,620,554	985,500	1,455,313	885,722	MS	Harrison	3
272038685	75548	51,509,556	46,716,041	51,509,556	46,716,041	NC	Hyde	1
270752873	27907	17,079,759	13,570,938	17,079,759	13,570,938	FL	Monroe	3
270760654	28192	6,772,037	4,823,595	6,772,037	4,823,596	FL	Franklin	2
270183792	6802	509,905,267	437,736,785	411,228,281	371,946,574	FL	Collier	3
270607820	22531	9,180,759	7,414,381	9,180,759	7,414,381	NC	Carteret	1
271741709	64571	272,581,429	256,949,076	265,565,354	251,357,749	NC	Dare	2
272278715	84433	1,663,011	1,369,687	1,663,011	1,369,687	NC	Hyde	1
271018649	37792	87,221,674	73,139,054	87,221,674	73,139,054	NC	Brunswick	1
271957931	72562	94,355,971	88,026,670	94,355,971	88,026,670	FL	St. Lucie	3
270019732	738	178,940,494	152,135,559	171,806,657	147,592,063	NC	Brunswick	1
270584262	21667	3,835,825	3,281,588	3,835,825	3,281,588	NC	Dare	2
271144313	42448	58,423,582	49,417,800	58,423,582	49,417,800	SC	Charleston	2
271405298	52093	217,575,413	194,381,361	192,143,333	176,363,994	FL	Broward	3
271923439	71293	11,787,068	8,764,578	9,439,294	8,331,197	FL	Miami-Dade	3
270103533	3845	113,921,713	87,496,548	104,081,659	84,113,226	SC	Charleston	3
271181286	43812	1,309,384	1,025,300	1,236,088	1,004,531	NJ	Ocean	1
270390621	14485	1,753,478	1,373,482	1,602,812	1,338,197	NY	Suffolk	2
271347310	49960	23,167,749	18,739,145	23,167,749	18,739,145	FL	Palm Beach	1
271530698	56760	28,589,615	17,781,511	20,819,657	16,084,330	FL	Miami-Dade	4
271680192	62281	213,374,380	193,361,008	213,374,380	193,361,009	NC	Dare	2
271952050	72338	13,402,100	10,725,911	13,402,100	10,725,911	FL	Palm Beach	2
270019125	716	48,635,747	39,814,687	48,635,747	39,814,687	NC	Carteret	1
271094739	40618	524,449,598	472,620,094	503,462,081	457,057,504	NC	Hyde	2
270255477	9471	72,806,373	61,200,918	72,806,373	61,200,918	NC	Brunswick	1
270531579	19701	357,271,408	309,326,984	318,358,413	282,790,779	FL	Monroe	3
271866200	69173	3,722,957	2,657,638	3,722,957	2,657,638	SC	Beaufort	1
272183211	80909	344,524	286,747	344,524	286,747	NC	Dare	1
272336859	86599	211,128	143,432	202,791	139,332	FL	Santa Rosa	3
270904038	33525	725,221,291	647,660,084	645,692,161	588,920,720	NC	Carteret	3
271333180	49440	311,342,593	298,192,069	311,342,593	298,192,069	NC	Hyde	3
271377036	51056	86,214,338	70,760,898	66,595,081	60,851,924	MA	Dukes	4
271522804	56461	6,984,931	5,076,647	6,984,931	5,076,647	NC	Carteret	1
271941601	71948	98,799,023	86,284,949	98,799,023	86,284,949	NC	Carteret	1
270812629	30123	39,718,207	26,117,031	30,880,558	24,592,537	FL	Broward	4
271311926	48649	4,842,855	3,474,868	4,612,344	3,378,399	FL	Palm Beach	2
271420059	52648	340,646	236,878	283,385	215,092	LA	Iberia	3
271531817	56801	38,465,877	30,452,660	38,465,877	30,452,660	SC	Charleston	2
270712112	26389	593,725,158	533,190,304	569,705,938	515,720,899	NC	Brunswick	3
272575534	95401	8,135,744	6,437,350	8,135,744	6,437,350	SC	Georgetown	1
270635952	23583	138,720,586	112,503,499	121,192,737	103,205,099	SC	Horry	1
271147343	42561	4,502,369	3,957,429	4,502,369	3,957,429	NC	Dare	1
272330785	86370	126,330,288	101,906,718	126,330,288	101,906,718	SC	Charleston	2
271037921	38513	11,818,220	9,742,237	11,818,220	9,742,237	FL	Collier	1
272005471	74314	1,369,848,457	1,244,272,789	1,289,084,666	1,193,551,031	NC	Onslow	3
272590248	95934	56,969	30,329	49,864	26,215	FL	Palm Beach	1
272660234	98551	628,879,576	546,683,299	577,558,764	512,179,580	NC	New Hanover	4
272597144	96192	67,183,581	51,028,430	57,396,673	46,339,174	NC	Carteret	3
270250899	9301	181,527,382	151,301,723	169,701,849	144,252,185	FL	Miami-Dade	1
270709338	26282	42,084,636	37,021,181	40,425,915	36,408,757	RI	Washington	2

EventID	Year	GU_Loss_wDS	GR_Loss_wDS	GU_Loss_xDS	GR_Loss_xDS	LandfallState	LandfallCounty	SS_Intensity
270914481	33906	46,416,681	38,182,991	46,416,681	38,182,991	FL	Monroe	1
271101653	40876	270,884,835	235,413,511	270,884,835	235,413,511	NC	Brunswick	2
272103022	77916	274,007,221	231,078,293	248,689,929	215,486,022	FL	Lee	3
271371903	50867	2,436,522	1,714,230	2,142,028	1,608,210	FL	Palm Beach	3
272389234	88522	489,142,926	415,923,803	399,723,434	355,922,528	FL	Monroe	4
270153436	5685	16,564	6,312	16,138	6,056	FL	Brevard	1
270862152	31963	1,009,373,737	902,449,969	951,069,004	860,379,716	NC	Brunswick	3
272502596	92702	12,363,004	9,441,908	11,102,496	9,015,016	SC	Charleston	3
272543566	94224	12,710,075	9,991,999	10,762,600	9,551,176	RI	Newport	3
271640693	60810	364,564,100	299,612,174	313,704,321	268,022,124	NC	Onslow	3
272322713	86071	93,354,032	83,177,008	89,652,817	80,993,001	NC	Hyde	2
272545616	94303	383,351,055	331,443,060	373,347,959	324,431,053	NC	Carteret	2
272696045	99867	4,754,392	3,435,524	4,195,624	3,275,762	FL	Martin	2
270860735	31912	12,115	5,471	10,837	4,780	LA	Jefferson	3
271319909	48947	25,878,512	20,485,458	25,878,512	20,485,458	NC	Carteret	1
271452467	53846	133,792,271	110,457,150	133,792,271	110,457,150	NC	Carteret	1
271514041	56133	61,417,726	55,312,205	61,417,726	55,312,205	NC	Hyde	1
272579031	95530	1,784	805	1,700	749	GA	McIntosh	3
271968102	72943	33,748	6,215	31,847	5,188	NY	Suffolk	2
272144241	79453	12,097,518	9,409,984	12,097,518	9,409,984	NC	New Hanover	1
272248916	83332	3,199,878	2,607,869	2,969,335	2,554,080	NY	Suffolk	2
272343331	86837	1,128,534	598,288	929,174	506,063	FL	Broward	3
272382130	88258	1,642,456,873	1,427,465,586	1,240,091,526	1,146,185,813	FL	Palm Beach	4
271183295	43887	329,613,836	289,383,874	329,613,836	289,383,874	NC	Onslow	2
272686976	99533	3,412,222	2,942,960	3,412,222	2,942,960	NC	Hyde	1
271967506	72920	10,194,067	9,027,122	10,194,067	9,027,122	FL	Miami-Dade	1
272500541	92628	89,545,434	75,214,559	82,369,662	71,547,001	NC	Carteret	2
272535502	93928	12,415,575	10,702,899	12,415,575	10,702,899	NC	Hyde	1
272134764	79104	100,472,308	82,470,353	100,472,308	82,470,353	SC	Horry	1
272208836	81843	212,926,289	192,368,401	212,926,289	192,368,401	NC	Carteret	2
272293570	84991	23,213,255	17,806,416	22,618,746	17,579,800	FL	Collier	4
272504723	92779	2,022,689	1,082,970	1,848,792	966,829	FL	Volusia	3
272248098	83302	48,462,961	37,897,419	47,914,089	37,705,778	SC	Charleston	1
270704550	26105	638,203,947	563,935,678	638,203,947	563,935,678	NC	Onslow	2
270825240	30591	174,767,834	128,077,499	151,616,848	120,351,789	FL	Gulf	4
271179269	43739	577,778,943	488,972,821	516,577,316	448,085,054	NC	Carteret	3
270789670	29287	21,906,128	17,925,438	21,906,128	17,925,438	FL	Collier	2
271334682	49496	12,007,701	9,377,610	12,007,701	9,377,610	FL	Indian River	2
270825541	30602	2,217,128	1,293,157	1,964,672	1,126,991	FL	Walton	4
271532869	56839	7,314,282	6,477,406	7,314,282	6,477,406	NC	Dare	2
272173327	80536	295,412,567	241,727,532	263,673,722	223,412,575	SC	Georgetown	2
270257983	9564	3,277,020	2,595,537	3,277,020	2,595,537	FL	Martin	1
271394969	51716	14,607,568	12,990,845	14,607,568	12,990,845	RI	Newport	1
271980181	73383	2,125,124,792	1,846,925,153	1,767,316,662	1,638,230,190	SC	Horry	3
272243500	83131	3,812,267	2,929,495	3,812,267	2,929,495	FL	Gulf	1
270675007	25024	39,205,803	24,628,411	29,120,368	22,654,301	FL	Broward	4
270781358	28982	625,563	407,960	507,622	341,708	TX	Brazoria	4
270956696	35490	1,756,912,849	1,590,194,376	1,535,123,312	1,423,255,293	NC	New Hanover	3
271298399	48143	331,021,256	284,706,156	331,021,256	284,706,156	NC	Pender	3
271900639	70444	504,446,184	425,230,190	368,664,634	329,759,922	FL	Lee	4
272065421	76540	40,565,590	31,834,062	37,336,964	30,566,894	FL	Citrus	2
270122918	4567	101,001,284	85,425,925	101,001,284	85,425,925	SC	Horry	1
270258202	9573	17,009,638	13,481,432	17,009,638	13,481,432	SC	Charleston	1
270430989	15979	323,780,463	282,928,236	323,780,463	282,928,236	NC	Carteret	2
270779471	28911	269,198,567	222,582,937	262,231,099	218,725,310	NC	Brunswick	2
271283524	47592	22,307,978	20,044,672	22,307,978	20,044,672	NC	Dare	1
271881870	69738	237,187,830	198,952,820	213,350,238	184,148,822	FL	Miami-Dade	4
270129306	4798	434,319,884	412,468,862	399,339,940	383,277,777	NC	Dare	3
270494405	18330	109,564,189	100,878,658	109,564,189	100,878,658	NC	Hyde	2
271449934	53753	41,947,280	34,901,204	41,947,280	34,901,205	FL	St. Lucie	1
272024696	75035	1,140,927,576	1,006,986,028	982,583,877	890,539,138	NC	Brunswick	3
270205654	7622	35,652	11,292	25,754	6,626	TX	Galveston	5
270731222	27100	4,674,526	4,101,762	4,674,526	4,101,762	NC	Dare	1
270614889	22796	957,122	622,881	957,122	622,881	FL	Brevard	2
270986317	36591	39,526,194	31,562,767	38,511,597	31,140,740	NC	Carteret	1
271352822	50164	1,544,388,907	1,396,176,413	1,362,380,692	1,262,539,901	NC	Brunswick	3
271822681	67568	1,104,591,977	974,546,788	926,340,779	842,755,694	FL	Monroe	3
272231602	82688	22,149,011	18,256,147	19,960,538	17,805,061	NY	Suffolk	2
270862465	31974	373,420,927	317,545,567	358,431,976	307,748,998	SC	Horry	2
270881203	32675	312,459,699	294,693,950	312,459,699	294,693,950	NC	Hyde	2
271810866	67133	961,202,391	856,395,137	823,869,319	752,728,314	NC	Brunswick	2

EventID	Year	GU_Loss_wDS	GR_Loss_wDS	GU_Loss_xDS	GR_Loss_xDS	LandfallState	LandfallCounty	SS_Intensity
272139367	79276	2,905,468	2,216,680	2,905,468	2,216,680	NC	Hyde	1
272609278	96653	3,175,174	1,932,868	2,871,060	1,749,821	FL	Bay	4
270788894	29256	4,662,998	4,097,694	4,662,998	4,097,694	NC	Dare	1
271669023	61863	10,871,075	9,679,539	10,871,075	9,679,539	VA	Northampton	1
271677433	62176	154,585,196	142,805,447	145,851,250	136,411,132	FL	Miami-Dade	2
272572264	95283	25,724,834	20,784,385	25,724,834	20,784,385	SC	Charleston	1
270923392	34242	2,090,941	1,448,771	1,731,243	1,379,967	SC	Charleston	1
271139996	42287	185,920	96,935	175,511	88,743	FL	Citrus	1
272153466	79790	182,241,865	157,615,131	163,448,149	145,535,800	FL	Monroe	3
272406567	89163	23,362,893	18,719,639	20,708,431	17,801,436	NC	Hyde	1
270063655	2357	5,909,353	4,104,511	4,960,655	3,876,167	FL	Brevard	3
270813423	30153	444,703,839	385,537,556	439,583,880	382,103,990	NC	Carteret	2
270837926	31072	2,784,223,738	2,490,872,833	2,301,395,474	2,159,049,038	NC	Brunswick	4
271136623	42159	24,728,107	18,293,028	21,315,827	17,392,390	FL	Levy	2
271562645	57929	700,782,471	582,067,907	603,872,006	522,697,453	NC	Carteret	4
271729589	64113	55,278,388	44,437,970	55,278,388	44,437,970	FL	Collier	1
272581808	95629	148,671,938	137,681,558	148,671,938	137,681,558	NC	Dare	2
270275574	10204	1,210,097	730,347	1,210,097	730,347	FL	Miami-Dade	1
270534945	19822	671,463	478,906	548,884	456,974	FL	Santa Rosa	4
271381658	51227	11,978	6,003	11,978	6,003	FL	Dixie	1
271654819	61337	14,986,253	11,924,944	14,986,253	11,924,944	SC	Horry	1
271771896	65696	510,296,001	447,198,336	510,296,001	447,198,336	NC	Onslow	2
271944558	72056	2,378,909	1,542,748	2,378,909	1,542,748	FL	Franklin	2
272199558	81508	334,618,361	297,210,823	315,415,053	283,234,443	SC	Charleston	3
271170024	43401	11,961,866	9,434,166	11,961,866	9,434,166	GA	Glynn	3
270220598	8173	5,589,443	4,575,235	5,589,443	4,575,235	NC	Hyde	1
270239285	8866	259,609,658	234,500,480	259,609,658	234,500,480	SC	Horry	1
270388545	14404	86,637	63,494	86,637	63,494	SC	Charleston	1
270972142	36055	772,218	658,074	772,218	658,074	NC	Dare	1
271155884	42876	8,755,633	6,325,059	7,371,886	6,050,508	FL	Broward	4
271301890	48273	1,510,061	1,215,255	1,510,061	1,215,255	NY	Suffolk	1
271767851	65542	6,648,831	5,800,706	6,648,831	5,800,706	NC	Dare	1
270582646	21608	120,841,009	102,993,315	113,982,806	98,686,437	NC	Carteret	3
271845037	68390	6,790,250	5,450,143	6,208,836	5,323,841	NY	Suffolk	2
270195187	7236	3,636,063	3,216,018	3,636,063	3,216,018	NC	Dare	1
270878715	32581	1,276,870	906,307	1,276,870	906,307	FL	Gulf	1
271590217	58950	59,493	23,923	59,493	23,923	FL	Broward	3
271844854	68384	33,288,965	24,864,320	29,481,809	23,334,682	NC	Carteret	1
272485787	92080	5,998,594	3,644,925	5,149,041	3,233,543	FL	Brevard	2
272611219	96729	40,638,262	33,036,382	39,032,055	32,493,393	NC	New Hanover	2
270457353	16967	65,859	35,935	65,859	35,935	SC	Charleston	2
270039147	1455	469,471,526	397,985,173	428,147,744	370,040,825	NC	Hyde	3
271778293	65925	667,475	539,666	667,475	539,666	NC	Hyde	1
271783109	66100	227,100,520	204,970,639	217,943,316	198,231,142	SC	Georgetown	2
270090940	3381	10,321,204	7,408,500	8,994,119	7,112,042	FL	Collier	3
270347653	12898	492,395	274,184	492,395	274,184	FL	Collier	1
270660882	24499	4,005,061,847	3,517,881,919	3,029,465,872	2,829,268,993	SC	Charleston	5
270762932	28278	5,720,182	4,447,217	5,720,182	4,447,217	NC	Onslow	1
270870287	32265	408,732,120	358,617,303	375,586,152	334,670,210	NC	Brunswick	2
271553575	57603	370,482,250	286,551,802	305,782,446	256,800,997	SC	Charleston	4
271650972	61194	383,579,933	321,873,196	383,579,933	321,873,196	NC	Pender	2
271672048	61975	621,051	430,187	621,051	430,187	SC	Charleston	1
271905161	70612	145,195,399	115,288,231	121,235,816	103,043,769	NC	Brunswick	1
272241997	83073	298,899,627	253,147,414	298,899,627	253,147,414	NC	Brunswick	2
272535629	93932	192,141	92,061	143,459	58,671	MS	Hancock	4
270430974	15978	223,285,091	171,549,883	198,570,829	161,227,829	SC	Charleston	3
271613937	59820	681,570	193,924	616,016	163,012	FL	Miami-Dade	2
270725969	26907	172,628,842	139,310,743	172,628,842	139,310,743	NC	Pender	1
271300285	48213	1,661,986,527	1,461,143,731	1,419,761,543	1,295,223,032	NC	Brunswick	3
271872592	69403	12,172,545	9,372,816	12,172,545	9,372,816	NC	Carteret	1
272029301	75206	16,008,125	14,139,252	16,008,125	14,139,253	NC	Hyde	1
272269747	84091	43,140,881	34,386,384	43,140,881	34,386,384	NC	Carteret	2
272410188	89298	189,521,719	160,872,941	174,258,765	152,158,307	NY	Nassau	2
271198600	44457	2,879,524	2,109,484	2,672,010	2,031,558	FL	Sarasota	1
271862354	69033	130,082,378	108,390,721	130,082,378	108,390,721	NC	Carteret	2
271934467	71694	40,990,104	32,114,392	40,990,104	32,114,392	NC	Pender	1
272337849	86636	448,319	333,084	448,319	333,084	GA	Chatham	1
270103636	3849	67,308,441	56,244,336	67,308,441	56,244,336	NC	Onslow	1
270537271	19907	46,693	36,502	43,688	35,688	NC	Hyde	1
270679332	25183	37,840,442	31,667,914	37,840,442	31,667,914	NC	Carteret	1
270769588	28531	49,248,069	39,607,456	49,248,069	39,607,459	SC	Charleston	1

EventID	Year	GU_Loss_wDS	GR_Loss_wDS	GU_Loss_xDS	GR_Loss_xDS	LandfallState	LandfallCounty	SS_Intensity
270817290	30297	757,165,763	620,346,657	580,019,754	531,137,629	FL	Collier	4
271978106	73309	5,925,455	4,592,562	5,925,455	4,592,561	GA	Chatham	2
272038892	75557	13,864,546	8,641,271	9,929,988	8,036,778	FL	Broward	4
272360411	87461	13,687,410	11,127,256	13,687,410	11,127,256	SC	Charleston	1
270224210	8306	68,816,850	62,355,263	68,816,850	62,355,263	NC	Dare	4
270366914	13606	30,356,641	22,208,840	27,346,234	21,093,606	GA	McIntosh	3
272348285	87019	279,910,735	224,010,577	239,153,365	199,938,090	NC	Carteret	2
272490409	92251	4,106,908	3,270,388	4,106,908	3,270,388	NC	Carteret	1
270116316	4319	223,856	139,689	223,856	139,689	NC	Hyde	1
270593953	22023	32,344,967	25,142,422	32,344,967	25,142,422	GA	Chatham	2
271910644	70818	589,417	495,353	589,417	495,353	NC	Dare	1
272291496	84912	638,635,726	515,922,934	533,693,231	456,486,133	SC	Horry	4
272612556	96778	652,081,739	562,526,159	598,874,649	526,045,883	SC	Georgetown	3
270273396	10125	1,710,828	1,346,056	1,643,626	1,328,961	SC	Charleston	1
270316226	11732	82,594,258	64,382,155	73,115,644	60,257,118	SC	Charleston	4
270678900	25169	3,290,616	2,887,632	3,290,616	2,887,632	NC	Dare	1
271232711	45716	42,742	11,510	39,047	9,077	FL	Palm Beach	1
270333815	12382	8,089	2,748	8,089	2,748	NC	Hyde	1
270554174	20538	620,290,866	449,247,213	441,596,253	367,565,744	FL	Indian River	5
270733541	27191	267,217,412	229,856,439	195,514,751	180,766,149	FL	Miami-Dade	4
271094567	40611	502,163,076	430,771,103	477,728,098	414,417,856	SC	Horry	3
271387330	51438	16,114,852	12,134,474	15,702,516	11,981,178	FL	Monroe	1
270976050	36203	1,384,329	1,052,312	1,258,440	1,017,725	FL	Levy	1
272245000	83185	292,224,169	269,731,039	246,798,940	234,510,696	FL	Palm Beach	3
270005680	214	26,552,666	19,091,824	21,819,518	17,386,864	GA	Chatham	4
272437892	90312	971,381	667,129	971,381	667,129	SC	Horry	1
272591073	95964	2,966,152	2,492,826	2,966,152	2,492,826	NC	Dare	3
270206372	7649	46,035,565	35,693,004	41,462,798	33,949,003	SC	Georgetown	1
270953648	35379	503,838	298,069	503,838	298,069	SC	Charleston	1
271329494	49305	4,578,386	4,004,811	4,578,386	4,004,811	NC	Dare	1
272668405	98850	163,397,150	138,895,928	163,397,150	138,895,930	NC	Brunswick	1
270640447	23750	4,757,857	3,430,031	4,570,304	3,350,488	NC	Carteret	1
270932051	34568	467,852,980	408,915,231	444,704,055	393,431,787	NC	Onslow	3
271231157	45657	16,553,190	13,825,563	16,553,190	13,825,563	NC	Dare	1
271913227	70917	432,937	263,865	316,006	175,670	FL	Walton	3
272079639	77063	43,061,353	30,502,340	34,360,654	28,131,289	FL	Lee	3
270207854	7704	34,635,808	28,196,785	34,635,808	28,196,785	NC	Carteret	1
270509611	18901	281,865	201,796	281,865	201,796	SC	Charleston	1
271012826	37575	200,968,586	173,890,841	195,773,897	170,570,350	NC	Carteret	2
271852417	68662	44,823	36,648	44,823	36,648	NC	Hyde	2
272290571	84879	23,382,842	17,542,388	21,873,444	16,973,371	FL	Escambia	3
272527817	93648	1,852,428	1,505,825	1,852,428	1,505,825	FL	Monroe	3
270004875	185	22,723,460	20,022,955	22,723,460	20,022,955	NC	Hyde	1
270308826	11455	1,096,487	620,193	964,258	542,653	FL	Santa Rosa	3
270356619	13226	1,123,266	871,086	1,123,266	871,086	SC	Charleston	1
271703685	63148	346,746	171,723	310,060	150,610	FL	Miami-Dade	2
272024703	75035	5,258,741	4,124,890	4,586,535	4,014,643	FL	Collier	1
272652822	98272	909,006,617	782,613,660	804,712,873	714,174,353	NC	Onslow	3
270284100	10519	27,438,280	18,075,681	22,050,402	16,849,091	FL	Martin	4
271477024	54765	58,739,705	50,988,684	58,739,705	50,988,684	FL	Palm Beach	1
271497342	55524	26,262,706	23,384,745	26,262,706	23,384,745	NC	Hyde	1
271877180	69569	115,326,781	83,986,257	100,022,232	79,031,700	FL	Collier	4
272017991	74783	2,474,578,523	2,205,875,422	2,115,878,129	1,951,836,613	NC	New Hanover	4
270653605	24233	332,386,796	286,177,306	307,941,487	269,525,113	SC	Charleston	3
271040950	38626	175,764,652	165,056,245	175,764,652	165,056,245	NC	Dare	2
270868790	32209	90,144,973	76,461,246	90,144,973	76,461,246	FL	Palm Beach	1
272267898	84021	25,908,265	21,337,486	25,908,265	21,337,486	NC	Hyde	1
272589202	95898	66,968,857	57,630,650	64,293,561	56,099,443	NC	Hyde	2
270423201	15693	916,531	371,617	759,825	284,616	FL	Miami-Dade	3
270701143	25979	169,325,471	145,019,082	169,325,471	145,019,082	NC	Carteret	2
270739333	27416	5,017,772	3,141,961	3,712,976	2,868,350	FL	Franklin	3
270787966	29222	238,859,071	163,973,236	186,098,604	149,475,786	GA	Chatham	4
271736571	64373	2,419,097,192	2,115,596,988	2,027,803,381	1,851,125,620	NC	Carteret	4
270854299	31681	36,368	11,315	34,923	10,381	FL	Monroe	2
271229721	45606	21,808,110	17,546,259	21,562,672	17,470,971	FL	Walton	4
271557264	57736	10,546,666	8,040,913	10,546,666	8,040,913	FL	Martin	1
270542272	20094	38,888	16,316	38,888	16,316	SC	Charleston	1
270216312	8012	11,405,270	10,135,010	11,405,270	10,135,010	NC	Dare	1
270234907	8707	687,819,734	604,310,500	642,277,911	571,910,834	SC	Horry	2
271067510	39607	1,941,652,794	1,733,734,489	1,709,984,109	1,571,447,236	NC	Carteret	4
271512007	56059	633,274,101	542,920,349	616,529,257	531,888,830	NC	Onslow	2

EventID	Year	GU_Loss_wDS	GR_Loss_wDS	GU_Loss_xDS	GR_Loss_xDS	LandfallState	LandfallCounty	SS_Intensity
272676452	99146	7,039,148	5,467,614	6,647,033	5,354,831	SC	Charleston	1
270257517	9546	14,867,544	12,084,658	14,867,544	12,084,658	SC	Charleston	1
270520762	19310	2,610,298	2,244,301	2,610,298	2,244,301	FL	Brevard	1
271555702	57680	512,108,141	436,097,416	452,555,721	398,974,168	SC	Georgetown	3
270260222	9647	12,583,539	10,401,232	12,583,539	10,401,232	NC	Hyde	2
271910247	70803	395,716	297,595	395,716	297,595	NC	Dare	1
272338567	86663	2,923,580	1,623,971	2,807,876	1,549,318	FL	Indian River	2
272423108	89770	41,012,639	33,090,502	41,012,639	33,090,502	NC	Carteret	1
272507722	92891	10,388,606	8,435,394	9,896,947	8,296,500	RI	Newport	2
272635288	97627	545,695,393	500,029,374	545,695,393	500,029,374	NC	Brunswick	2
270326298	12108	362,027,706	324,877,067	362,027,706	324,877,067	SC	Horry	1
270740349	27453	846,353	671,411	846,353	671,411	SC	Charleston	1
270009413	353	60,587,660	56,309,255	60,587,660	56,309,255	NC	Dare	3
271022357	37923	467,925,790	407,102,804	467,925,790	407,102,804	NC	Brunswick	1
272278409	84422	198,418,499	140,054,422	155,658,054	125,239,221	FL	Monroe	4
270400381	14847	341,462,684	303,131,288	313,720,917	282,615,754	NC	Brunswick	1
270705215	26131	578,909,138	484,401,368	527,394,395	452,186,089	NC	Onslow	3
270546861	20263	644,292	478,273	644,292	478,274	SC	Charleston	1
270924461	34283	12,561,379	10,152,858	12,561,379	10,152,858	SC	Charleston	1
271244126	46133	10,759,690	8,323,930	10,759,690	8,323,930	SC	Charleston	1
272233906	82771	28,801,852	25,606,276	28,477,249	25,501,158	FL	Collier	1
272471335	91553	618,558,528	563,462,068	593,490,253	544,179,684	FL	Lee	1
270758684	28118	10,487,637	8,281,286	10,075,549	8,160,920	AL	Mobile	3
270766592	28420	76,498,894	60,598,137	76,498,894	60,598,137	SC	Charleston	2
270532818	19745	3,457,627	2,408,190	2,919,336	2,258,585	FL	St. Lucie	3
270829610	30755	572	251	572	251	NC	Hyde	1
271589499	58923	1,367	312	1,367	312	FL	Martin	2
271879319	69648	57,944	31,711	57,944	31,711	LA	Plaquemines	2
272439259	90363	18,188,198	14,903,096	18,188,198	14,903,096	SC	Charleston	1
271964313	72800	471,098	362,147	471,098	362,147	SC	Beaufort	1
270278252	10304	6,321,282	5,472,875	6,321,282	5,472,875	NC	Hyde	2
270660164	24472	449,972	332,514	424,858	320,795	FL	Brevard	2
270668904	24796	58,987,353	48,976,830	58,987,353	48,976,830	SC	Charleston	1
271111038	41221	1,605,778	1,247,942	1,605,778	1,247,942	SC	Charleston	1
271149543	42643	193,075,341	162,613,897	190,870,627	161,432,087	SC	Horry	2
271204054	44651	14,640,675	11,573,005	12,814,960	11,049,618	NY	Nassau	2
271807336	67003	382,215,481	346,767,710	382,215,481	346,767,710	SC	Horry	2
271485852	55097	191,060	107,999	191,060	107,999	FL	Escambia	2
270034338	1276	6,670,947	5,859,388	6,670,947	5,859,388	NC	Dare	1
270188024	6958	544,218,126	473,120,287	521,839,015	457,250,306	NC	Carteret	3
270786575	29171	1,577,189,530	1,402,155,968	1,226,160,580	1,135,360,798	FL	Collier	4
271475401	54706	44,900,319	36,548,408	44,900,319	36,548,408	NC	Carteret	1
272045031	75783	7,325,125	5,249,581	5,765,484	5,049,194	NY	Queens	3
272507960	92900	10,170	4,391	10,170	4,391	FL	Gulf	1
270576325	21372	4,215,893	3,600,515	4,215,893	3,600,515	NC	Dare	1
270581955	21582	5,432,636	4,741,928	5,432,636	4,741,928	NC	Dare	1
270826041	30621	120,019	70,203	120,019	70,203	FL	Monroe	1
272156790	79913	360,112,671	314,406,090	323,228,536	288,557,996	FL	Collier	4
272317890	85895	5,862,134	4,259,775	5,356,879	4,118,805	FL	Palm Beach	3
272324840	86148	93,383,525	80,619,205	93,383,525	80,619,205	NC	Brunswick	1
270082621	3072	58,712,578	53,260,814	58,712,578	53,260,814	NC	Dare	1
270722248	26769	49,435,610	37,769,332	44,676,587	35,946,021	SC	Charleston	3
271168293	43336	4,032,533	2,966,558	3,841,447	2,877,809	LA	Plaquemines	3
270644243	23893	224,825,022	211,784,956	224,825,022	211,784,956	NC	Hyde	3
272337428	86621	331,617,605	286,745,461	331,617,605	286,745,461	NC	Pender	2
271002781	37207	422,723,515	392,737,628	422,723,515	392,737,628	NC	Carteret	3
271373611	50931	1,843,561	1,607,401	1,843,561	1,607,401	NC	Dare	1
270194679	7216	9,903,393	7,687,751	9,351,415	7,529,296	FL	Santa Rosa	4
270374359	13874	85,073,507	60,361,394	70,850,056	56,360,455	SC	Charleston	3
271627750	60327	16,784,697	13,269,626	16,784,697	13,269,626	SC	Charleston	1
271914366	70959	123,261,373	113,328,688	118,369,065	110,036,350	NC	Hyde	2
272350184	87090	661,329,453	604,803,759	653,661,582	598,870,932	NC	Brunswick	2
272479330	91843	3,748,814	2,658,148	3,748,814	2,658,149	NC	Hyde	1
271921555	71220	288,604,504	248,235,745	276,884,968	240,330,366	NC	Onslow	3
272031078	75273	28,864,519	23,072,734	28,864,519	23,072,735	FL	Brevard	1
270370799	13746	15,095,711	11,320,095	14,005,717	10,899,608	LA	Terrebonne	3
270713713	26450	70,200	39,189	70,200	39,189	FL	Santa Rosa	2
271632220	60493	14,893,515	13,250,703	14,893,515	13,250,703	NC	Hyde	1
271960371	72650	343,161	216,063	309,095	201,511	FL	Lee	2
270725251	26880	164,249,955	149,452,232	164,249,955	149,452,232	NC	Hyde	1
270742768	27544	23,430,895	18,716,679	23,430,895	18,716,679	NC	New Hanover	1

EventID	Year	GU_Loss_wDS	GR_Loss_wDS	GU_Loss_xDS	GR_Loss_xDS	LandfallState	LandfallCounty	SS_Intensity
272011740	74551	1,416,947	921,381	1,288,009	860,910	FL	Collier	3
270527348	19552	63,193,009	52,779,710	63,193,009	52,779,710	NC	Carteret	1
270966810	35864	52,496,518	41,261,782	50,423,243	40,454,150	GA	Chatham	3
271257491	46631	28,834,940	23,945,161	28,834,940	23,945,162	NC	Hyde	1
272642802	97899	10,462,780	8,391,748	10,462,780	8,391,749	SC	Charleston	1
270406994	15094	69,117,438	62,856,656	69,117,438	62,856,657	NC	Dare	1
270985652	36565	3,229,915	2,738,487	3,229,915	2,738,487	NC	Dare	1
272647249	98062	24,570,781	19,370,416	24,570,781	19,370,416	NC	Onslow	1
270430394	15957	1,106,778,930	967,081,491	1,001,745,103	894,802,563	NC	Onslow	3
270626664	23240	11,362,485	8,865,952	10,728,598	8,667,263	NC	Brunswick	1
271912845	70903	1,120,498	760,891	1,018,399	704,697	FL	Bay	4
270962312	35699	2,219,672	1,511,163	2,219,672	1,511,163	SC	Charleston	1
271010699	37498	27,711,162	20,466,334	24,059,240	19,639,920	FL	Indian River	4
271428222	52951	339,217,643	289,152,473	263,837,328	237,845,238	FL	Monroe	4
270061236	2266	182,017,469	149,727,758	177,316,589	147,190,742	FL	Hernando	2
270978221	36287	50,581,780	43,727,323	50,581,780	43,727,323	FL	Lee	1
271273351	47214	580,084,913	513,330,599	564,680,589	502,287,122	NC	Carteret	2
271887042	69925	284,985,837	248,418,910	284,985,837	248,418,910	NC	New Hanover	1
272234807	82804	58,970,284	48,863,816	58,970,284	48,863,816	SC	Georgetown	1
270558362	20697	40,051,857	33,904,152	40,051,857	33,904,152	FL	Nassau	1
270782099	29010	1,053,196	899,857	1,053,196	899,857	NC	Dare	1
272082222	77155	271,795,620	206,011,168	218,019,892	179,510,823	NC	Carteret	3
272095070	77632	2,756,280	1,759,639	2,756,280	1,759,641	AL	Baldwin	2
270572532	21230	154,535,567	142,219,248	142,067,465	133,191,398	NC	Hyde	3
271288612	47780	15,736,163	9,535,247	11,345,852	8,617,887	FL	Palm Beach	5
271499253	55595	41,116,961	34,055,148	41,116,961	34,055,148	FL	Lee	2
271061848	39399	756,829,961	691,367,927	679,777,030	636,921,129	NC	Hyde	4
270446441	16563	20,230,577	15,483,948	19,712,129	15,289,226	GA	Chatham	2
271512521	56078	950,965,353	830,996,890	765,307,174	696,308,106	FL	Martin	3
272289578	84841	26,574,699	23,688,985	26,574,699	23,688,985	NY	Suffolk	2
272300321	85243	248,285	173,453	232,362	165,291	FL	Miami-Dade	2
271343342	49816	375,883,663	336,159,562	375,883,663	336,159,562	NC	Carteret	2
271545698	57313	1,931,950	1,532,891	1,808,031	1,503,576	NC	Dare	1
271613108	59791	26,874,705	21,716,167	26,874,705	21,716,167	NC	Onslow	1
272402666	89022	7,917,247	6,236,405	7,917,247	6,236,405	SC	Charleston	1
270537886	19927	1,059,677	752,256	927,636	707,248	FL	Monroe	2
272426615	89899	464,335,193	408,057,132	464,335,193	408,057,135	NC	Carteret	3
270509419	18893	13,305,967	10,473,954	13,305,967	10,473,955	FL	St. Lucie	2
271180372	43778	343,036,551	302,139,671	343,036,551	302,139,671	NC	Brunswick	3
272227847	82546	28,315	15,568	24,025	12,324	LA	Lafourche	3
270142587	5282	55,940,252	46,598,988	55,940,252	46,598,988	FL	Collier	1
270539395	19983	6,878,325	5,357,637	6,878,325	5,357,637	GA	Chatham	1
272448323	90697	285,498,155	233,123,445	221,960,980	193,959,116	FL	Palm Beach	4
270049706	1841	6,580,025	5,062,669	6,580,025	5,062,669	SC	Charleston	1
270808583	29974	98,634	47,093	98,634	47,093	FL	Flagler	1
271420066	52648	3,496,484	2,284,994	2,552,251	2,108,350	NY	Suffolk	2
271958897	72599	612,880	371,048	489,166	311,594	FL	Walton	3
270337226	12509	60,700,277	49,260,931	60,700,277	49,260,931	SC	Beaufort	2
270822197	30477	1,261,080,074	1,162,867,105	1,176,995,199	1,098,028,197	NC	Brunswick	3
271910124	70798	4,639,344	3,392,273	4,456,983	3,312,287	FL	Manatee	2
272287703	84770	56,050,083	43,334,860	56,050,083	43,334,861	SC	Beaufort	2
270379344	14056	58,229,247	43,241,333	51,577,273	41,434,138	SC	Beaufort	3
270408144	15135	233,820,290	174,740,689	187,740,214	154,460,651	GA	McIntosh	4
270661466	24522	374,800,016	341,587,335	359,702,724	329,901,322	FL	St. Johns	1
271641429	60836	1,596,275,945	1,384,839,028	1,236,767,789	1,127,778,583	SC	Charleston	4
270857043	31784	41,996,488	33,880,218	41,996,488	33,880,218	NC	New Hanover	1
270909447	33726	2,967,185	2,015,002	2,967,185	2,015,002	FL	Miami-Dade	1
271596230	59172	22,139,390	17,450,221	22,139,390	17,450,222	NC	Carteret	1
272399530	88903	14,596,341	12,978,354	14,596,341	12,978,354	NC	Hyde	1
270969273	35951	21,142,325	18,726,421	21,142,325	18,726,421	NC	Dare	1
272294586	85028	9,869,116	7,475,095	9,402,314	7,301,905	GA	McIntosh	1
272620987	97092	25,408,878	22,361,747	25,408,878	22,361,747	NC	Carteret	1
270990778	36754	235,809,070	188,055,651	226,416,847	183,316,479	SC	Charleston	3
271639406	60761	105,467,878	96,520,552	105,467,878	96,520,552	NC	Dare	1
271825947	67688	228,095,330	199,863,585	228,095,330	199,863,585	NC	Brunswick	1
272226521	82496	872,641	630,097	872,641	630,097	SC	Charleston	1
271501598	55681	27,054,221	20,080,887	24,175,663	19,296,016	FL	Broward	3
271820384	67481	8,571,425	7,239,673	8,571,425	7,239,673	FL	Palm Beach	1
271860398	68956	5,390,360	4,236,724	5,390,360	4,236,724	NC	Carteret	1
272455667	90967	1,858	577	1,769	547	MS	Harrison	3
270212542	7875	66,373,442	52,949,095	66,373,442	52,949,095	NC	Carteret	1

EventID	Year	GU_Loss_wDS	GR_Loss_wDS	GU_Loss_xDS	GR_Loss_xDS	LandfallState	LandfallCounty	SS_Intensity
270633622	23499	28,157,020	23,091,913	28,157,020	23,091,913	FL	Lee	1
270847385	31426	19,042,699	16,114,245	19,042,699	16,114,246	NC	Hyde	1
270941059	34903	299,883,215	266,268,681	275,726,170	248,978,268	NC	Carteret	2
271062158	39412	38,213,892	28,913,344	33,538,850	26,869,643	NC	Onslow	1
271404809	52073	3,217,442	2,501,489	3,038,301	2,451,938	LA	Plaquemines	4
271126313	41781	14,004	4,294	11,320	3,177	AL	Mobile	4
272201541	81579	315,340	239,318	315,340	239,318	NC	Carteret	1
272467969	91430	888,315,207	867,989,158	888,315,207	867,989,158	NC	Dare	4
271585321	58773	8,720,216	6,664,118	8,720,216	6,664,119	FL	Monroe	2
271727866	64051	517,299,588	414,446,373	435,391,943	370,171,429	SC	Beaufort	3
271908932	70755	106,247	63,207	78,660	56,341	FL	Broward	4
272131043	78966	28,222	12,672	28,222	12,672	SC	Beaufort	1
270084233	3132	79,477,584	67,375,984	79,477,584	67,375,984	FL	Duval	1
272665774	98755	64,084,727	48,135,062	53,130,024	44,025,850	FL	Lee	2
272682637	99378	4,284,306	3,125,425	4,284,306	3,125,425	SC	Charleston	2
272489462	92217	93,781	52,534	88,543	48,826	FL	Pinellas	2
270210346	7792	68,513,271	55,873,612	68,513,271	55,873,612	NC	New Hanover	1
271002605	37201	893,364	641,683	843,575	619,392	FL	Wakulla	4
271127891	41840	2,495,076	1,518,332	2,495,076	1,518,332	FL	Franklin	1
271302020	48278	4,553,706,993	3,881,047,658	3,376,963,779	3,257,262,301	NC	Carteret	4
271611946	59744	144,537,879	114,833,604	115,675,940	99,473,821	FL	Miami-Dade	3
272637426	97703	152,837,885	128,432,156	151,074,702	127,264,847	NC	Onslow	3
270007538	283	35,651	6,944	33,050	5,932	LA	Plaquemines	4
270176100	6510	5,331,904	4,658,265	5,331,904	4,658,265	NC	Dare	1
270341772	12675	114,798,196	94,146,531	104,804,986	88,285,784	NC	Carteret	2
272060198	76348	23,237,547	16,352,017	19,323,117	15,316,604	SC	Charleston	4
272191347	81212	141,023,081	89,904,007	101,487,605	81,944,999	FL	Pasco	4
270250571	9289	3,539,103,250	3,064,362,782	2,895,374,506	2,727,695,554	SC	Horry	4
270520048	19285	432,466,396	405,667,537	373,388,372	357,525,569	VA	Virginia Beach (	2
271325411	49154	56,646,346	51,513,315	56,646,346	51,513,315	NC	Dare	1
272436677	90267	256,948,812	240,735,405	256,948,812	240,735,405	NC	Dare	2
270853795	31663	321,561	215,524	303,569	205,227	FL	Flagler	1
271475470	54709	231,227,393	218,604,834	231,227,393	218,604,834	NC	Dare	4
272346398	86948	288,836	125,934	238,245	101,855	FL	Pasco	1
271887719	69949	623,260	474,340	623,260	474,340	FL	Nassau	1
271821126	67508	1,195,536	814,630	965,403	768,751	FL	Miami-Dade	3
271422817	52753	1,391,051	966,425	1,391,051	966,425	FL	Palm Beach	1
271550630	57496	356,543,433	341,097,669	356,543,433	341,097,669	NC	Dare	3
272454644	90930	12,181,679	9,788,074	11,871,044	9,672,246	NC	Hyde	1
270064728	2397	44,998	25,960	36,081	18,173	FL	Martin	1
271145004	42474	10,961,093	8,681,679	10,961,093	8,681,679	FL	Lee	1
271592075	59023	3,730,317	2,769,454	3,307,826	2,660,350	FL	Miami-Dade	3
271915534	71002	318,765	151,414	318,765	151,414	SC	Charleston	1
270230544	8540	532,942	414,456	532,942	414,456	SC	Charleston	1
271285000	47648	125,896,503	109,814,670	125,896,503	109,814,670	SC	Horry	2
271494241	55409	918,377,960	813,895,966	817,974,692	740,196,464	SC	Charleston	3
271526225	56591	406,658,614	377,829,950	347,186,522	330,211,061	NC	Currituck	2
271561916	57903	106,630	78,592	95,358	73,981	FL	Brevard	2
271912945	70906	8,864,013	6,664,665	8,369,461	6,461,225	FL	Monroe	1
272114414	78339	23,898,507	20,539,079	23,898,507	20,539,079	FL	Volusia	1
272612345	96770	64,744,975	51,119,096	62,175,886	50,192,212	SC	Charleston	3
270458196	16996	37,766	9,694	37,766	9,694	FL	Broward	1
271330961	49358	12,489	4,901	12,489	4,901	FL	Bay	1
270836474	31016	1,505,097,817	1,252,693,744	1,098,951,195	974,411,013	SC	Charleston	4
271149643	42646	20,994,660	16,869,820	20,994,660	16,869,820	NC	Carteret	1
271789872	66356	47,999,533	41,010,288	47,999,533	41,010,288	SC	Horry	1
270063345	2344	242,193,590	215,850,464	242,193,590	215,850,464	NC	Carteret	3
270347473	12890	7,425,977	5,174,736	7,425,977	5,174,736	LA	Terrebonne	2
271280285	47474	54,296,539	42,905,671	54,296,539	42,905,672	NC	Carteret	1
270065435	2425	14,920,563	13,301,756	14,920,563	13,301,756	NC	Dare	1
271404587	52066	235,494,725	214,467,759	235,494,725	214,467,759	NC	Dare	3
272010220	74496	285,280,470	244,707,251	281,998,774	242,525,873	FL	Collier	2
272356724	87327	10,892,662	7,887,213	9,727,528	7,341,801	NC	Carteret	1
270469933	17434	19,004,937	17,104,357	19,004,937	17,104,357	NC	Dare	2
270918171	34044	2,419,312	1,537,928	1,838,010	1,382,778	LA	Lafourche	4
272189454	81142	149,269,919	127,621,565	149,269,919	127,621,565	NC	Carteret	1
270428496	15887	320,163,751	301,142,585	311,875,871	294,680,839	NC	Dare	3
271011879	37541	56,540,177	45,231,583	56,540,177	45,231,583	SC	Charleston	2
271880255	69680	1,987,420	1,508,068	1,987,420	1,508,069	FL	Palm Beach	1
270168452	6228	41,602	14,700	34,654	10,513	FL	Miami-Dade	3
270898440	33316	28,135,869	22,957,723	28,135,869	22,957,723	FL	Monroe	2

EventID	Year	GU_Loss_wDS	GR_Loss_wDS	GU_Loss_xDS	GR_Loss_xDS	LandfallState	LandfallCounty	SS_Intensity
271575919	58413	10,659,846	7,893,691	9,528,333	7,550,592	SC	Beaufort	3
270938874	34822	218,902	127,546	184,792	102,076	FL	Miami-Dade	2
270624747	23170	125,610	48,215	125,610	48,215	MS	Hancock	1
270733465	27188	186,423,897	154,339,188	181,614,754	151,604,008	NC	Brunswick	2
271159595	43011	32,803	5,662	31,234	4,852	NY	Suffolk	2
271704200	63168	5,562,865	4,331,595	5,562,865	4,331,595	SC	Georgetown	1
270074903	2783	472,484	308,622	450,110	293,533	AL	Baldwin	3
270444443	16487	397,598,286	330,841,359	381,513,870	321,194,588	NC	Pender	2
271066470	39570	259,381,583	218,752,804	259,381,583	218,752,804	NC	Onslow	2
272303213	85351	30,501,795	24,675,254	30,501,795	24,675,255	SC	Horry	1
272489859	92232	21,734,150	17,129,725	21,734,150	17,129,725	FL	Monroe	2
270163888	6061	680,953	491,031	642,874	474,967	SC	Beaufort	2
271946244	72122	222,529	126,521	170,868	97,154	TX	Galveston	5
272643288	97918	5,527,318	4,823,309	5,527,318	4,823,309	NC	Dare	1
272692607	99741	27,308,569	22,139,369	23,909,527	21,308,393	NJ	Monmouth	1
272040998	75638	1,055,212	662,543	755,751	591,726	FL	Miami-Dade	5
271232134	45693	190,497,217	175,753,278	174,014,124	163,620,911	NC	Dare	3
270544196	20164	208,239,269	183,545,931	208,239,269	183,545,932	NC	Carteret	2
270819479	30380	120,387,598	104,632,920	113,613,795	100,710,029	NC	Carteret	1
270909230	33719	137,052,027	106,415,510	133,525,510	104,803,847	SC	Georgetown	2
271997177	74004	202,881,870	178,142,921	202,881,870	178,142,921	NC	Hyde	2
272232820	82731	19,177,402	14,769,365	19,177,402	14,769,365	NC	Carteret	1
272332901	86448	328,181,672	289,529,448	301,710,815	270,318,693	NC	Hyde	3
270247381	9170	94,238	51,758	74,325	36,628	FL	Lee	2
271328069	49253	1,856,019	1,029,460	1,708,529	928,973	TX	Galveston	4
272157198	79927	98,860,477	80,096,700	98,860,477	80,096,700	SC	Georgetown	1
270696571	25814	47,895	24,621	47,895	24,621	FL	Bay	1
270060353	2232	851,691	527,189	627,180	465,682	FL	Brevard	3
270258866	9598	1,910,548	1,227,805	1,747,118	1,119,327	FL	Martin	2
272550452	94483	1,824,353	1,481,317	1,752,462	1,464,326	MA	Dukes	3
272301811	85299	10,723,136	8,376,132	10,723,136	8,376,132	NC	Carteret	1
270430757	15971	10,109,455	6,883,549	8,776,274	6,483,944	FL	Palm Beach	3
271858878	68901	538,092	259,619	439,542	204,876	MS	Jackson	3
272156106	79887	135,368,556	110,992,650	126,564,596	106,557,208	FL	Monroe	2
272069746	76699	41,222,369	32,006,503	41,222,369	32,006,503	FL	Franklin	3
272254343	83532	105,929,114	87,010,241	105,929,114	87,010,241	SC	Georgetown	2
270171509	6340	309,726,097	265,425,410	309,726,097	265,425,411	NC	Hyde	2
271712803	63495	59,971,450	50,213,294	59,971,450	50,213,294	SC	Horry	1
270201154	7456	44,786	11,062	44,786	11,062	FL	Collier	1
271737717	64415	75,124	33,560	75,124	33,560	FL	Escambia	1
271956723	72517	29,986,611	24,947,994	29,986,611	24,947,995	FL	Franklin	3
271084306	40223	26,917,655	21,591,220	26,917,655	21,591,220	NC	New Hanover	1
271582150	58651	41,813	19,799	41,813	19,799	FL	Volusia	1
271416177	52500	101,704,742	90,100,637	101,704,742	90,100,637	NC	Carteret	1
272099455	77789	7,010,001	6,188,815	7,010,001	6,188,815	NC	Dare	1
272516022	93203	112,829	70,648	112,829	70,648	FL	St. Johns	1
270021027	788	96,736,717	81,213,883	96,736,717	81,213,883	SC	Horry	1
270614461	22781	214,774,582	202,600,270	214,774,582	202,600,270	NC	Dare	2
271015413	37674	2,958,492	2,571,590	2,958,492	2,571,590	NC	Dare	2
272173641	80548	154,012,097	128,158,429	109,962,436	101,387,719	NC	Hyde	2
272388447	88492	268,963,102	253,225,694	268,963,102	253,225,694	NC	Dare	2
270245815	9111	80,930,136	64,237,838	80,930,136	64,237,839	NC	Onslow	1
271761510	65308	1,072,907,236	959,023,389	971,209,100	888,099,093	SC	Horry	3
272559814	94823	186,534	117,452	161,478	105,002	AL	Baldwin	4
270237776	8810	38,817,311	32,083,218	38,817,311	32,083,218	NC	Carteret	1
271647901	61078	11,209	4,853	10,673	4,440	FL	Martin	1
271666169	61760	211,613,217	165,993,771	194,627,478	158,893,825	SC	Charleston	3
271847929	68495	25,173,401	20,108,484	25,173,401	20,108,486	SC	Georgetown	1
272045639	75806	18,710,062	13,000,898	15,595,670	12,165,353	AL	Baldwin	4
272319053	85938	122,645,413	91,448,978	91,467,051	75,565,258	FL	Pasco	4
270224310	8309	687,829,255	595,165,445	659,684,101	575,842,773	NC	New Hanover	2
270858681	31841	1,169,257	815,044	1,040,762	764,867	FL	Palm Beach	3
271935274	71725	20,417,708	15,063,632	18,324,405	14,185,928	FL	Collier	2
272546403	94333	1,462,711	1,000,837	1,204,446	912,185	FL	Bay	1
272557634	94745	384,358,059	320,126,386	305,684,584	271,402,213	FL	Pasco	3
270705413	26138	41,275,362	37,275,719	37,158,098	34,609,664	NC	Hyde	2
270797462	29570	35,271,690	28,814,834	35,271,690	28,814,834	NC	Carteret	1
271801657	66791	2,376,884,865	2,171,519,264	2,163,038,201	2,066,571,677	NC	Carteret	5
271806366	66967	1,246,266	996,189	1,246,266	996,189	FL	Miami-Dade	1
272071242	76754	1,856,160,407	1,702,079,416	1,689,766,052	1,583,421,910	NC	Brunswick	3
271043701	38728	5,580,694	4,894,447	5,580,694	4,894,447	NC	Dare	2

EventID	Year	GU_Loss_wDS	GR_Loss_wDS	GU_Loss_xDS	GR_Loss_xDS	LandfallState	LandfallCounty	SS_Intensity
271962717	72742	26,041,101	21,485,471	26,041,101	21,485,471	SC	Horry	1
270645408	23932	3,103,877	2,012,853	2,456,097	1,861,272	FL	Wakulla	4
270785441	29132	18,230,234	11,673,898	13,850,622	10,923,523	FL	Broward	4
270836818	31030	10,057,323	8,167,339	9,099,371	7,933,819	NC	Dare	1
271105248	41007	4,316,426	3,084,245	3,655,508	2,936,021	FL	Monroe	1
271258205	46656	67,063,365	61,600,761	67,063,365	61,600,760	NC	Dare	2
271688636	62588	33,712,472	22,432,345	25,792,785	20,247,921	FL	St. Johns	3
272404210	89078	272,780	122,118	269,703	120,269	FL	Palm Beach	2
272491846	92305	1,152,702	892,286	1,152,702	892,286	FL	Okaloosa	3
272656731	98418	38,352	8,992	34,420	6,609	TX	Galveston	1
270220564	8172	8,523,037	6,785,587	8,523,037	6,785,587	SC	Beaufort	1
270318791	11828	492,968,496	452,061,893	464,643,843	429,644,549	FL	Sarasota	2
271150865	42691	108,717,080	97,409,603	108,717,080	97,409,603	NC	Dare	4
270179810	6650	4,527,851	3,130,337	3,833,251	2,938,465	FL	Collier	4
271330763	49351	29,007,641	26,269,765	29,007,641	26,269,765	NC	Dare	1
271876164	69532	123,480	60,286	107,152	47,506	LA	Lafourche	3
272117883	78471	203,067,611	145,557,109	164,803,279	134,219,503	FL	Monroe	3
271427703	52932	116,342	67,678	116,342	67,678	NC	Dare	2
272278012	84407	38,961,000	31,162,898	38,961,000	31,162,898	NC	Carteret	1
270667017	24725	110,878,019	86,945,763	100,697,876	82,756,501	FL	Broward	2
270760571	28189	39,107,430	30,082,397	36,251,555	28,674,194	NC	Carteret	1
272096503	77682	274,302,507	210,038,556	230,214,275	190,053,193	SC	Beaufort	3
270194966	7227	67,905,993	57,653,767	67,132,560	57,207,739	SC	Horry	1
270276112	10226	277,477,791	227,680,477	221,597,916	192,780,922	FL	Collier	3
271613318	59798	11,447	5,261	10,099	4,744	FL	Broward	4
271848823	68528	447,272,208	386,588,660	417,485,509	365,902,531	NC	Onslow	2
272687874	99568	1,979,955	1,491,444	1,852,533	1,442,426	SC	Beaufort	3
272200062	81526	199,679,326	170,212,656	199,679,326	170,212,656	NC	New Hanover	1
270096492	3583	63,920,218	49,618,646	60,335,848	48,237,597	FL	Miami-Dade	1
271111634	41244	1,183,208,773	1,062,416,812	1,104,252,557	1,002,749,863	NC	New Hanover	3
272021204	74904	19,821,242	16,585,644	19,821,242	16,585,644	SC	Charleston	3
272560311	94841	85,932	47,886	85,932	47,886	SC	Beaufort	1
270928499	34433	412,354,846	336,107,572	308,770,442	271,391,641	FL	Miami-Dade	4
271349053	50023	95,148,536	76,197,658	95,148,536	76,197,659	SC	Charleston	2
270327409	12148	163,296,308	138,979,043	163,296,308	138,979,043	NC	Onslow	1
270347981	12910	175,674	108,682	175,674	108,682	SC	Charleston	1
270616131	22845	51,371,568	38,754,126	42,360,314	35,489,673	FL	Lee	2
270886278	32857	2,667,639,153	2,375,923,957	2,282,392,498	2,107,629,810	NC	Brunswick	3
270938827	34820	34,056,918	27,100,321	34,056,918	27,100,322	SC	Charleston	2
270942343	34954	9,011,474	6,802,521	8,108,579	6,287,910	NC	Carteret	2
271698673	62962	474,432,202	420,988,166	435,844,524	393,397,502	FL	Collier	4
271260861	46761	186,473	120,956	186,473	120,956	FL	Monroe	2
272168127	80340	14,256,910	11,197,065	13,036,843	10,881,972	FL	Lee	1
272255179	83561	10,782,162	9,525,334	10,782,162	9,525,334	NC	Dare	1
270441283	16367	7,766,506	5,242,627	6,134,575	4,961,289	LA	Terrebonne	4
270688710	25531	71,943,712	59,454,924	59,656,843	53,939,496	NC	Hyde	2
270699897	25934	70,090,267	58,277,502	70,090,267	58,277,502	NC	Brunswick	1
271889315	70007	48,461,137	40,057,975	48,461,137	40,057,975	NC	Onslow	1
271967595	72924	450,396,101	423,462,670	450,396,101	423,462,670	NC	Dare	4
270219273	8124	9,764,122	8,626,603	9,764,122	8,626,603	NC	Dare	1
270790232	29309	110,945,760	101,377,971	110,945,760	101,377,971	NC	Hyde	2
272253729	83510	132,158,870	117,441,510	126,774,644	113,865,093	FL	Monroe	2
270590564	21896	54,127,111	43,778,156	54,127,111	43,778,156	GA	Chatham	1
271937595	71807	171,462,809	142,608,604	166,952,096	139,826,629	NC	Onslow	1
270060476	2237	38,636,119	33,355,724	36,477,973	32,635,007	NJ	Ocean	2
270859196	31858	6,078,050	4,113,145	5,113,816	3,805,507	FL	Miami-Dade	2
271402402	51984	3,634,259	1,854,918	3,285,988	1,614,682	TX	Galveston	3
271753261	65000	591,181,438	522,074,829	557,342,763	499,015,275	NC	Brunswick	3
271773832	65766	6,164,777	5,409,253	6,164,777	5,409,253	NC	Dare	1
270829927	30765	5,529,668	4,675,708	5,529,668	4,675,708	NC	Dare	3
271155258	42854	137,933,036	117,201,887	109,499,905	99,862,116	FL	Monroe	4
272612953	96793	106,978,343	91,139,919	106,978,343	91,139,919	SC	Georgetown	1
270755791	28013	25,645,704	22,021,082	25,645,704	22,021,082	NC	Hyde	1
271430759	53044	50,604,372	40,228,997	50,604,372	40,228,999	SC	Horry	1
272391713	88614	2,520,551,859	2,195,389,821	2,067,796,907	1,913,661,190	SC	Georgetown	3
270296340	10990	905,276	768,150	905,276	768,150	NC	Carteret	1
272672279	98992	598,558,647	530,531,945	574,440,573	513,246,485	NC	Brunswick	3
270102271	3795	27,070,002	22,166,946	24,605,340	21,526,810	FL	Sarasota	2
270691357	25628	1,638,464,620	1,449,044,389	1,417,436,440	1,294,253,848	NC	Carteret	4
270888919	32956	52,861,343	42,390,816	52,861,343	42,390,816	NC	Pender	1
271173909	43542	2,399,626	2,077,517	2,399,626	2,077,517	NC	Dare	1

EventID	Year	GU_Loss_wDS	GR_Loss_wDS	GU_Loss_xDS	GR_Loss_xDS	LandfallState	LandfallCounty	SS_Intensity
271204154	44654	45,010,000	40,289,627	45,010,000	40,289,627	NC	Hyde	1
271941594	71948	75,088,416	62,563,206	75,088,416	62,563,207	SC	Charleston	2
270300925	11164	2,757,107	2,391,999	2,757,107	2,391,999	NC	Dare	1
270320223	11880	1,684,660	1,247,386	1,684,660	1,247,386	NC	Carteret	1
271879495	69654	251,920	200,585	251,920	200,585	NC	Dare	1
271944451	72053	1,288,636	1,114,423	1,288,636	1,114,423	NC	Dare	1
270092814	3451	11,237,311	9,162,585	11,237,311	9,162,585	GA	Chatham	2
272602872	96412	17,014	3,983	15,538	3,356	AL	Baldwin	3
271328814	49281	6,841,873	5,529,988	6,841,873	5,529,988	SC	Georgetown	1
271735277	64324	1,446,594,989	1,328,153,568	1,212,831,078	1,150,290,087	NC	Carteret	4
270676777	25091	176,104,202	144,605,924	159,841,871	134,830,447	FL	Collier	3
271847998	68498	131,197,901	115,407,881	131,197,901	115,407,881	NC	Dare	4
271952696	72362	386,915,486	340,191,165	368,167,471	327,448,090	SC	Horry	2
272098791	77767	703,294,133	592,713,520	588,819,182	516,270,243	NC	Carteret	3
272651321	98217	40,720	10,161	40,720	10,161	NC	Dare	1
270282499	10458	34,383,395	28,167,101	34,383,395	28,167,101	SC	Horry	1
270552631	20481	64,824,406	57,725,046	64,824,406	57,725,046	NC	Hyde	1
271079129	40029	31,046	14,803	31,046	14,803	FL	Okaloosa	1
270045435	1686	581,997,380	525,629,307	553,755,160	503,930,886	NC	Carteret	3
270988838	36682	245,155,608	218,638,641	245,155,608	218,638,641	NC	Carteret	4
271013339	37595	67,890,837	53,392,303	65,194,461	52,560,006	GA	Chatham	2
271211431	44924	138,243,350	112,082,603	121,378,208	104,166,344	NC	Dare	1
271484240	55037	67,606	30,344	60,137	24,402	AL	Baldwin	4
271500517	55642	358,231	200,031	344,086	190,502	TX	Galveston	3
272080250	77084	208,056	108,772	208,056	108,772	FL	Palm Beach	1
272417004	89547	413,520,506	318,682,435	350,183,999	288,851,614	SC	Beaufort	4
270267109	9897	49,406	26,376	48,153	25,542	FL	Miami-Dade	2
272127540	78833	400,890,266	344,930,508	381,539,093	331,517,702	NC	Brunswick	2
272204031	81669	106,022,843	89,397,999	106,022,843	89,397,999	FL	Monroe	1
270180541	6678	475,057,788	378,798,241	414,959,035	347,317,087	SC	Charleston	4
271622562	60135	99,384,007	84,501,510	99,384,007	84,501,510	NC	Carteret	1
272159466	80011	52,303	29,558	40,575	25,218	FL	Palm Beach	4
272182386	80879	9,642,936	8,540,488	9,642,936	8,540,488	NC	Dare	1
272215604	82089	698,519,440	564,047,023	548,475,037	472,475,794	FL	Monroe	3
272428043	89951	43,777,433	29,822,433	36,203,695	27,777,964	FL	Levy	4
272548584	94415	121,860,100	108,757,815	121,860,100	108,757,815	NC	Carteret	2
270653426	24226	1,845,106	1,133,000	1,757,637	1,079,241	LA	Iberia	3
270163135	6035	55,533,032	42,220,234	50,753,793	40,634,762	FL	Miami-Dade	1
270354064	13134	100,872,695	82,467,253	99,726,380	81,954,109	NC	Carteret	1
270765733	28386	29,634,232	23,646,505	29,634,232	23,646,505	SC	Charleston	1
270455386	16894	341,609	190,127	341,609	190,127	LA	Jefferson	3
270842931	31258	39,654,054	32,105,615	39,654,054	32,105,616	NC	Carteret	1
271170960	43436	32,110,149	25,764,321	32,110,149	25,764,321	FL	Santa Rosa	2
272408645	89241	20,018,354	14,591,208	17,316,214	13,876,256	LA	Lafourche	4
270292061	10826	6,334,304	5,513,537	6,334,304	5,513,537	NC	Hyde	1
270313841	11642	18,159,591	12,756,817	15,225,736	12,189,052	FL	Gulf	4
270991664	36788	308,847,083	260,581,406	248,690,440	222,830,992	FL	Sarasota	2
271388224	51471	20,519,011	18,456,639	20,519,011	18,456,639	NC	Dare	1
272350294	87094	1,561,335	1,304,715	1,561,335	1,304,715	FL	Duval	2
272588029	95856	19,480,558	15,994,116	19,480,558	15,994,116	SC	Horry	1
270404378	14997	15,305,542	13,592,747	15,305,542	13,592,747	NC	Hyde	1
271447162	53651	15,840,176	11,962,292	14,695,336	11,504,427	FL	Pinellas	1
272652463	98260	12,857	2,735	12,857	2,735	FL	Indian River	1
270166584	6160	29,601,968	24,637,613	29,601,968	24,637,613	SC	Charleston	2
271061841	39399	85,737,900	56,050,890	62,410,635	50,422,360	FL	Pinellas	4
271386746	51418	1,036,653	827,964	1,036,653	827,964	FL	Miami-Dade	1
271927468	71439	675,626	417,559	675,626	417,559	FL	Broward	1
272170805	80439	279,592,246	244,963,399	279,592,246	244,963,399	NC	Carteret	2
272296932	85117	60,962,449	50,937,326	60,962,449	50,937,326	FL	Monroe	1
270295729	10966	6,710,167	5,348,501	6,710,167	5,348,501	FL	Martin	3
271375081	50989	46,167,517	35,360,246	40,085,059	33,363,603	GA	Chatham	3
271479640	54862	15,425,382	11,807,503	15,425,382	11,807,503	NC	Carteret	1
270038367	1425	34,753,871	28,448,510	34,753,871	28,448,510	SC	Horry	1
270222175	8234	112,828	59,852	112,828	59,852	FL	Franklin	1
270295825	10970	8,425,260	6,832,620	8,425,260	6,832,620	FL	Palm Beach	1
270940210	34873	1,623,555	984,618	1,505,839	916,112	FL	Walton	2
271221326	45294	409,666,887	359,787,270	368,216,708	329,600,965	NC	Carteret	4
272389303	88525	814,768,215	738,596,062	793,408,754	722,368,287	NC	Brunswick	3
270375097	13902	16,101,138	12,294,829	16,101,138	12,294,829	NC	Carteret	1
270846881	31408	78,844,664	64,786,173	78,844,664	64,786,174	SC	Charleston	2
271612490	59767	1,985,875,921	1,828,697,007	1,670,391,458	1,619,461,034	NC	Hyde	4

EventID	Year	GU_Loss_wDS	GR_Loss_wDS	GU_Loss_xDS	GR_Loss_xDS	LandfallState	LandfallCounty	SS_Intensity
271699986	63008	35,324,069	30,896,898	35,324,069	30,896,898	NC	Hyde	1
272557393	94735	63,588,726	50,854,100	53,646,056	46,963,293	FL	Collier	4
271409347	52243	1,595,797,531	1,461,141,591	1,443,893,455	1,363,716,655	SC	Horry	3
271580961	58604	33,866,706	28,535,616	33,866,706	28,535,616	NC	Brunswick	1
272274809	84286	268,121,307	212,143,416	244,841,309	202,082,381	SC	Beaufort	3
271384733	51344	553,910	410,642	553,910	410,642	SC	Beaufort	1
270884907	32810	95,796,356	84,340,453	84,484,491	77,683,818	NY	Queens	1
271104251	40970	32,066,544	27,295,197	32,066,544	27,295,197	NC	Hyde	1
271868769	69265	1,957,532	1,533,837	1,957,532	1,533,837	NC	Carteret	1
271980039	73378	14,000,709	10,210,161	10,999,730	9,761,470	NY	Nassau	3
270023426	875	59,778,092	54,751,592	59,778,092	54,751,592	NC	Dare	2
270636659	23611	12,450,954	11,063,174	12,450,954	11,063,174	RI	Newport	2
272563379	94956	57,753,901	47,811,485	57,753,901	47,811,485	NC	New Hanover	1
272678951	99239	90,716,984	73,677,731	90,716,984	73,677,731	SC	Charleston	2
271816824	67351	2,996,234,058	2,596,422,111	2,365,922,482	2,187,962,397	SC	Charleston	4
270797970	29587	2,192	1,398	2,192	1,398	FL	Escambia	1
271477524	54784	57,096,982	46,880,235	49,360,716	43,390,266	FL	Monroe	3
272382192	88261	38,462,141	33,754,841	38,462,141	33,754,841	NC	Carteret	2
270092562	3442	245,213,376	233,130,764	245,213,376	233,130,764	NC	Dare	1
270759967	28168	662,216	487,952	662,216	487,952	FL	St. Lucie	2
272620046	97055	6,858	1,473	6,858	1,473	SC	Charleston	1
270737046	27326	222,304,043	192,969,657	222,304,043	192,969,657	SC	Horry	1
272053924	76109	42,310,223	37,966,577	42,310,223	37,966,577	FL	Broward	2
270860204	31894	4,743,990	3,311,150	4,261,756	3,105,534	LA	Lafourche	4
272486960	92123	17,790,716	14,514,375	17,790,716	14,514,375	NC	Hyde	1
270121328	4508	1,726,021	1,294,296	1,726,021	1,294,296	FL	Gulf	1
270256815	9521	23,759,239	16,538,001	17,531,379	14,942,567	FL	Monroe	4
270622004	23066	1,253,393,253	1,096,241,129	1,096,652,937	990,181,826	SC	Horry	4
272162755	80135	14,207,946	11,724,261	13,183,738	11,484,330	FL	Monroe	3
272648922	98127	6,315,676	4,558,893	5,037,908	4,403,138	NY	Suffolk	3
270584949	21691	181,205,248	154,946,798	134,097,028	124,245,141	NY	Suffolk	3
272146985	79556	2,406,041	1,716,752	2,406,041	1,716,752	SC	Horry	1
270807410	29931	345,283	208,977	323,025	189,027	NY	Nassau	1
270593736	22016	140,530	78,399	125,703	69,224	FL	Santa Rosa	3
271342697	49791	665,935	375,558	639,755	357,811	LA	Terrebonne	3
272080502	77093	6,315,658	4,169,075	4,948,348	3,920,659	FL	Collier	4
272553493	94594	344,973,626	296,296,826	344,973,626	296,296,826	NC	New Hanover	1
271371876	50866	5,881,636	4,339,936	5,881,636	4,339,937	FL	Volusia	1
271835273	68026	118,464,162	94,321,799	118,464,162	94,321,800	NC	Carteret	2
272030547	75254	7,149,839,261	6,206,419,601	5,630,990,973	5,418,353,849	NC	Onslow	5
272616639	96929	20,299,611	14,878,775	17,845,528	14,096,793	FL	Collier	3
271438032	53312	79,602,911	69,404,529	68,812,679	63,412,867	RI	Washington	3
272316713	85850	3,441,360	2,589,348	3,441,360	2,589,348	NC	Hyde	2
271161191	43069	19,569,153	14,651,165	17,421,726	14,089,040	FL	Pinellas	2
271174955	43578	438,256,870	401,029,168	438,256,870	401,029,168	NC	Dare	3
271832918	67940	44,294,605	37,044,054	44,294,605	37,044,054	NC	Brunswick	1
270498160	18472	2,408,127,352	2,105,464,834	1,984,858,073	1,813,363,309	NC	New Hanover	3
271009217	37446	46,061,830	37,970,344	44,239,459	37,215,799	NC	Brunswick	1
271100106	40820	8,378,369	6,216,520	8,378,369	6,216,520	FL	Gulf	2
272162213	80114	13,702,168	11,254,600	13,702,168	11,254,600	NC	Brunswick	1
270917221	34009	508,758	283,196	508,758	283,196	SC	Charleston	2
271790853	66391	6,678	3,793	6,507	3,693	FL	Brevard	2
272117261	78448	4,280,021	3,757,878	4,280,021	3,757,878	NC	Dare	1
272674340	99067	78,798,270	65,147,902	78,798,270	65,147,902	FL	Collier	1
270066550	2467	1,847,565	1,169,120	1,361,029	1,076,619	FL	Miami-Dade	4
270486157	18025	390,798,448	334,856,361	375,149,614	324,691,497	NC	Brunswick	2
270620555	23011	3,173,865	2,261,284	3,173,865	2,261,284	SC	Charleston	1
270037718	1401	12,283,739	10,949,496	12,283,739	10,949,496	NY	Suffolk	2
270832391	30859	688,157,394	564,430,810	508,927,346	447,355,623	FL	Broward	4
270874570	32428	43,262,955	36,079,977	43,262,955	36,079,977	NC	Onslow	1
270919968	34113	33,075,605	29,850,217	33,075,605	29,850,217	NC	Dare	2
271158511	42972	106,264,171	85,609,523	100,264,174	82,603,441	NC	New Hanover	2
271508538	55930	716,469	457,308	716,469	457,308	FL	Walton	2
271331554	49380	5,256,525	4,148,878	5,256,525	4,148,878	FL	Bay	4
271862454	69036	55,298,563	49,579,665	55,298,563	49,579,665	NC	Hyde	2
270001738	67	11,909,318	9,569,951	11,909,318	9,569,951	SC	Charleston	1
270990629	36749	35,092	6,684	35,092	6,684	FL	Broward	1
270036503	1356	76,006,139	62,945,390	76,006,139	62,945,390	NC	Carteret	2
271641087	60824	1,143,830	753,489	962,242	667,542	FL	St. Johns	3
272306346	85470	12,620,388	10,382,536	12,620,388	10,382,536	SC	Horry	1
270197419	7319	106,429,278	89,892,408	106,429,278	89,892,409	NC	Dare	1

EventID	Year	GU_Loss_wDS	GR_Loss_wDS	GU_Loss_xDS	GR_Loss_xDS	LandfallState	LandfallCounty	SS_Intensity
270520904	19315	3,365,242	2,499,706	3,365,242	2,499,706	NC	Carteret	1
270527551	19559	386,631	243,153	345,801	222,038	FL	Palm Beach	3
272148200	79601	8,800,776	7,033,119	8,800,776	7,033,120	GA	Chatham	1
271858389	68881	111,974	65,308	111,974	65,308	MS	Harrison	1
271889342	70008	49,754,575	45,045,316	49,754,575	45,045,316	NC	Dare	2
272487357	92138	3,836	415	3,836	415	MS	Harrison	1
272545212	94288	59,442,526	52,162,772	59,442,526	52,162,772	FL	Martin	3
270516019	19136	246,694,650	212,934,930	246,694,650	212,934,930	NC	Brunswick	1
271010623	37495	8,629,892	6,275,733	7,309,362	6,026,587	FL	Indian River	1
271752525	64974	27,422,820	18,075,814	21,329,418	16,978,299	FL	Collier	2
272322934	86080	2,092,211	1,652,176	2,092,211	1,652,176	SC	Charleston	1
272381543	88237	2,130,231	1,694,535	2,130,231	1,694,535	FL	Wakulla	1
272695358	99840	161,883,472	143,270,632	152,749,834	137,397,099	FL	Indian River	3
270416731	15458	218,295,564	201,067,231	218,295,564	201,067,231	NC	Hyde	2
270482184	17878	45,899,512	37,687,095	45,899,512	37,687,095	NC	Onslow	1
270240068	8897	9,101,979	7,065,634	9,101,979	7,065,634	GA	Chatham	1
271953441	72390	470,988	392,544	470,988	392,544	FL	Miami-Dade	1
272106800	78055	25,425,903	21,424,830	25,425,903	21,424,830	NC	Hyde	1
272288252	84791	9,205,771	7,247,419	9,205,771	7,247,419	FL	Gulf	2
272324622	86140	302,977	131,973	288,541	124,440	FL	Miami-Dade	2
270977682	36267	9,851,630	8,551,676	9,851,630	8,551,676	NC	Hyde	1
271549357	57447	27,551,114	23,336,535	27,551,114	23,336,535	NC	Carteret	1
271638737	60736	33,866,968	28,179,026	33,866,968	28,179,026	NC	Carteret	2
272079566	77061	15,276,381	11,982,871	15,276,381	11,982,871	SC	Charleston	1
270260799	9667	90,052,140	74,419,239	90,052,140	74,419,239	NC	Brunswick	1
270621384	23040	23,975,274	21,498,584	23,975,274	21,498,584	NC	Dare	2
271046267	38822	126,701,619	103,125,087	126,701,619	103,125,087	NC	New Hanover	1
271231309	45663	788,485	509,935	788,485	509,935	MS	Jackson	2
271358234	50366	1,001,741	528,437	1,001,741	528,437	MS	Hancock	2
271836403	68066	3,091	652	3,091	652	SC	Charleston	1
272209306	81860	6,948,861	5,232,170	6,161,504	5,053,934	SC	Charleston	1
272326617	86215	20,023,089	15,417,500	18,187,527	14,521,333	NC	Carteret	1
270409577	15188	40,356,566	33,005,427	40,356,566	33,005,427	NC	Carteret	1
271647099	61050	725,910,939	597,689,220	580,501,124	508,633,405	SC	Horry	4
272109043	78140	6,897	4,241	6,625	4,063	AL	Baldwin	3
272153245	79781	8,103,483	6,924,090	7,785,224	6,867,060	NY	Suffolk	1
271457077	54014	2,530,164,238	2,220,929,455	1,988,465,929	1,951,549,680	NC	Hyde	4
270592876	21984	4,002,466	3,480,356	4,002,466	3,480,356	FL	Palm Beach	1
271884277	69826	39,104,553	35,607,842	39,104,553	35,607,842	NC	Dare	2
270355134	13173	77,733	42,339	77,733	42,339	FL	Martin	1
270627895	23287	216,571,318	182,418,798	200,700,613	172,316,324	NC	Brunswick	1
270747794	27730	434,245,141	380,098,142	405,600,917	359,215,088	NC	Carteret	3
271485237	55074	133,778,711	125,085,411	133,778,711	125,085,411	NC	Hyde	2
271489919	55246	48,909,539	39,418,126	45,358,794	37,667,143	FL	Pinellas	1
272222425	82341	325,925,269	309,753,394	325,925,269	309,753,394	NC	Hyde	4
270533498	19769	4,175,495	3,305,060	4,175,495	3,305,061	NC	Dare	1
270658559	24415	8,049,088	6,328,956	8,049,088	6,328,956	NC	New Hanover	1
270151419	5612	123,701,652	102,382,782	123,701,652	102,382,784	SC	Horry	1
270272674	10099	333,702	226,302	333,702	226,302	NC	Hyde	1
270972642	36074	284,674	122,030	284,674	122,030	LA	Lafourche	1
271052242	39042	151,754,590	129,939,862	141,755,881	123,777,458	FL	Miami-Dade	2
271928808	71486	5,211,549	3,870,177	4,921,091	3,764,491	FL	Palm Beach	2
272466961	91391	21,968,808	18,489,827	20,385,629	18,143,998	NY	Suffolk	1
270130425	4839	151,571	65,818	151,571	65,818	LA	Cameron	3
271862305	69031	67,144,711	57,181,922	67,144,711	57,181,922	NC	Brunswick	1
272678603	99226	531,981,179	474,914,312	518,040,694	464,906,904	SC	Horry	2
270147209	5451	24,509,424	19,793,285	24,509,424	19,793,286	FL	Collier	1
270476748	17684	10,242,935	8,044,584	10,242,935	8,044,584	SC	Charleston	1
271239351	45960	11,037,803	8,772,653	11,037,803	8,772,653	SC	Charleston	1
271298876	48160	100,029,403	84,404,352	100,029,403	84,404,352	NC	Brunswick	1
271405543	52102	1,834,108,307	1,647,671,750	1,624,610,970	1,509,072,409	NC	Brunswick	3
272429106	89990	30,612,392	24,247,239	30,612,392	24,247,240	NC	New Hanover	1
270011117	418	11,948,064	10,584,915	11,948,064	10,584,915	FL	Miami-Dade	1
271828533	67783	1,789,059,841	1,556,231,124	1,529,734,201	1,378,478,680	NC	Carteret	4
271935526	71734	25,615,435	22,233,977	24,402,281	21,881,817	VA	Virginia Beach (	2
272046982	75854	7,418	2,805	7,418	2,805	GA	Chatham	2
272229551	82611	15,501	8,302	15,501	8,302	FL	Collier	1
270883105	32744	224,718	134,272	224,718	134,272	FL	Palm Beach	1
270960745	35639	56,499,855	43,809,814	54,256,176	42,904,452	NC	Onslow	1
271749011	64846	18,088	8,085	14,527	6,033	FL	Brevard	2
271860860	68975	770,161	653,628	770,161	653,628	NC	Hyde	1

EventID	Year	GU_Loss_wDS	GR_Loss_wDS	GU_Loss_xDS	GR_Loss_xDS	LandfallState	LandfallCounty	SS_Intensity
271885671	69878	89,643,707	75,886,237	89,643,707	75,886,237	NC	Brunswick	1
272307657	85520	147,189,119	129,027,874	147,189,119	129,027,875	NC	Brunswick	1
272567876	95122	1,494,761	1,288,108	1,494,761	1,288,108	NC	Dare	1
270146319	5417	58,399,105	52,785,122	58,399,105	52,785,122	NC	Dare	1
272055998	76188	56,032,778	46,440,040	56,032,778	46,440,040	NC	Carteret	1
270140815	5218	1,496,835	1,038,333	1,480,011	1,029,630	FL	Palm Beach	2
270223111	8266	5,007,267	4,371,506	5,007,267	4,371,506	NC	Dare	3
270452158	16775	2,433,327	1,669,260	2,042,167	1,545,087	FL	Bay	4
271467901	54425	695,412,317	650,674,142	655,792,564	618,531,851	NC	Dare	3
271483788	55019	6,414,671	5,643,740	6,414,671	5,643,740	NC	Dare	2
271853166	68689	1,858,915,531	1,677,927,201	1,313,025,529	1,288,121,174	NY	Suffolk	4
270724467	26851	6,348,952	5,568,159	6,348,952	5,568,159	NC	Dare	1
272635917	97650	164,695	83,652	154,103	75,339	FL	Miami-Dade	1
270469284	17410	457,891	299,820	385,400	267,358	GA	McIntosh	3
270550243	20390	7,794,118	5,499,517	6,822,706	5,163,304	FL	Volusia	2
270922715	34216	67,213	40,458	64,027	38,041	LA	Iberia	3
271848544	68518	409,882,966	350,446,450	409,882,966	350,446,450	NC	New Hanover	2
271034581	38385	38,199	14,998	38,199	14,998	FL	Santa Rosa	1
271688553	62585	8,763,168	7,092,238	8,763,168	7,092,238	SC	Charleston	1
271783894	66133	378,026,181	349,153,849	299,902,244	286,772,594	NY	Suffolk	3
272485952	92087	1,607,301	1,242,614	1,607,301	1,242,614	FL	Miami-Dade	1
270590951	21910	28,800,666	24,967,214	27,430,909	24,315,936	FL	Brevard	3
272569637	95187	1,516,021	1,054,713	1,327,108	965,847	FL	Indian River	3
271133898	42058	972,073	464,762	806,171	373,351	FL	Collier	1
271319982	48949	3,156,788	1,801,352	2,640,436	1,503,511	FL	Brevard	3
271469116	54471	3,511,472	2,559,042	3,176,489	2,446,989	FL	Santa Rosa	4
271786021	66210	23,448	13,432	22,534	12,787	FL	Nassau	3
270563248	20883	744,674	442,126	601,322	382,147	FL	Miami-Dade	4
271185846	43980	138,958,961	115,380,257	138,958,961	115,380,257	NC	Brunswick	1
271347830	49980	9,000,342	7,068,113	9,000,342	7,068,113	SC	Charleston	1
271713327	63514	3,016,760,761	2,624,207,608	2,280,504,461	2,102,223,310	NC	Brunswick	4
272083364	77198	375,053	186,228	375,053	186,228	FL	Monroe	2
270674137	24991	1,573,823	1,267,648	1,573,823	1,267,648	FL	Miami-Dade	2
271815664	67309	58,282,714	48,830,593	53,246,375	46,350,654	FL	Collier	1
271842684	68302	148,577,979	126,637,664	148,577,979	126,637,665	SC	Horry	1
272512108	93055	16,196,672	11,101,548	11,824,747	10,479,270	NY	Suffolk	3
272574228	95355	118,084,514	97,673,206	118,084,514	97,673,206	FL	Monroe	1
270295591	10960	73,919,593	67,077,244	73,919,593	67,077,244	NC	Hyde	2
271704880	63192	5,812,215	4,646,566	5,812,215	4,646,566	SC	Charleston	1
270666250	24696	27,328,599	22,993,545	27,328,599	22,993,545	NC	Carteret	1
271872387	69396	54,149,073	35,900,576	42,892,520	33,468,874	FL	Brevard	1
272610623	96706	1,979,209,233	1,725,950,080	1,680,847,693	1,539,720,256	SC	Horry	4
270387354	14359	1,742,607	1,373,162	1,723,021	1,366,966	AL	Mobile	3
270570050	21140	367,297	304,171	367,297	304,171	NC	Dare	1
270842824	31255	101,988,213	84,500,365	101,988,213	84,500,365	SC	Horry	1
271605344	59504	44,704,497	36,178,177	44,704,497	36,178,177	NC	Pender	1
270429297	15917	167,804,967	129,754,891	152,356,529	123,705,122	SC	Charleston	3
270593266	21999	113,716,825	104,166,210	103,881,318	97,424,694	NC	Dare	2
270697953	25863	8,552,947	7,563,662	8,552,947	7,563,662	NC	Dare	2
270724529	26854	638,638	539,944	638,638	539,944	FL	Collier	2
271761392	65303	228,380,314	190,600,250	209,828,530	179,089,852	NC	Onslow	2
271807673	67017	3,249,013	2,634,049	3,249,013	2,634,049	SC	Georgetown	1
271989906	73736	1,419,583,522	1,280,077,427	1,147,675,127	1,071,393,003	FL	Monroe	4
270438349	16256	187,655,059	160,261,889	177,037,120	153,469,585	NC	Brunswick	1
271030795	38243	41,187,692	34,213,109	41,187,692	34,213,109	NC	Carteret	1
271724886	63944	71,433,800	64,592,327	70,625,953	64,154,597	NC	Dare	1
272415916	89509	25,292,870	20,566,190	24,648,136	20,340,204	FL	Lee	1
271269944	47091	117,743,545	108,636,218	117,743,545	108,636,218	NC	Hyde	3
271278166	47395	55,621,586	43,783,052	54,991,561	43,580,162	SC	Beaufort	2
270186470	6902	505,523,808	450,389,841	499,704,674	446,250,673	NC	Brunswick	2
270666005	24687	27,818,620	23,353,296	25,808,430	22,688,147	FL	Monroe	3
271304457	48371	17,826,111	14,652,339	17,826,111	14,652,339	NC	Dare	1
272558985	94794	58,718,641	47,915,153	58,718,641	47,915,153	SC	Horry	1
270030434	1132	7,001,255	4,847,006	5,964,956	4,544,449	TX	Galveston	3
271279609	47449	5,848,158	4,156,648	5,848,158	4,156,648	AL	Mobile	1
271797574	66640	10,372,505	6,978,329	7,895,482	6,591,356	FL	Miami-Dade	4
272699017	99975	34,188,753	22,370,170	25,614,585	20,769,567	FL	Palm Beach	5
271363346	50551	1,343,985,966	1,164,798,285	1,194,703,698	1,063,999,642	NC	Carteret	3
272670808	98939	3,951,747	2,721,181	3,288,056	2,528,232	FL	Volusia	3
270686632	25453	19,807,377	15,737,449	19,807,377	15,737,449	NC	New Hanover	1
270908515	33693	42,741,015	34,407,396	42,741,015	34,407,396	SC	Charleston	2

EventID	Year	GU_Loss_wDS	GR_Loss_wDS	GU_Loss_xDS	GR_Loss_xDS	LandfallState	LandfallCounty	SS_Intensity
271794513	66525	15,381,992	12,092,133	15,381,992	12,092,134	SC	Charleston	1
272698123	99942	338,200,625	300,124,774	338,200,625	300,124,774	NC	Brunswick	1
271978302	73316	1,006,414	824,062	1,006,414	824,062	NC	Hyde	1
272470454	91521	497,115,969	442,528,279	459,868,762	415,409,495	FL	Duval	3
271140779	42315	89,679,949	74,607,340	84,625,021	71,920,571	SC	Georgetown	2
271434953	53197	6,139,418	4,674,905	5,531,105	4,521,960	FL	Sarasota	1
271695105	62828	5,680	3,054	5,680	3,054	SC	Charleston	1
270006860	257	21,848,165	19,170,707	21,848,165	19,170,707	NC	Dare	1
271045473	38792	10,280,979	8,354,472	10,280,979	8,354,472	NC	Brunswick	1
271598992	59271	3,341,768	2,866,074	3,341,768	2,866,074	NC	Dare	2
271268062	47023	47,705,048	30,341,539	34,142,159	27,674,692	FL	Monroe	4
271572276	58280	43,455,151	32,839,671	37,875,832	30,893,824	SC	Beaufort	4
271187389	44037	387,878	320,992	387,878	320,992	NC	Dare	1
271852669	68671	6,314,701	4,889,597	6,314,701	4,889,597	FL	Brevard	1
271960330	72649	183,313,675	157,392,399	176,007,202	152,709,775	NC	Carteret	3
272209313	81860	177,150,919	132,604,740	156,834,493	125,456,569	GA	Chatham	3
270352880	13089	241,563,661	197,514,327	220,575,956	186,644,253	SC	Georgetown	3
270943428	34996	2,338,543	1,898,079	2,338,543	1,898,079	SC	Charleston	1
271487364	55151	412,621	312,590	368,887	300,487	NJ	Atlantic	2
271684606	62439	18,455,820	13,001,451	15,444,636	12,377,232	FL	Collier	2
272535678	93934	19,487,539	15,709,106	19,487,539	15,709,108	SC	Charleston	2
270710684	26333	2,438,736	2,080,609	2,438,736	2,080,609	NC	Hyde	3
270040171	1492	114,931,142	90,837,508	114,931,142	90,837,508	SC	Beaufort	2
271886511	69906	1,392,066	1,166,318	1,392,066	1,166,318	NC	Dare	1
272103343	77928	3,725	1,502	3,427	1,375	FL	Okaloosa	1
270141067	5227	24,054,380	21,505,426	24,054,380	21,505,427	NC	Dare	1
270828092	30694	194,830,358	163,822,752	194,830,358	163,822,752	NC	New Hanover	1
272648766	98122	290,702	164,880	243,154	132,373	FL	Nassau	2
270866279	32118	102,062	70,054	102,062	70,054	SC	Charleston	1
271022154	37916	22,995,303	17,326,487	21,318,222	16,528,976	NC	Onslow	1
271384481	51336	2,825,054	2,228,256	2,825,054	2,228,256	NC	Pender	1
271873948	69452	1,041,408,711	864,317,080	815,479,368	716,017,762	NC	New Hanover	3
272136732	79180	16,114,093	14,163,207	16,114,093	14,163,207	NC	Hyde	1
272179200	80759	3,795,924	2,623,501	3,795,924	2,623,501	LA	Iberia	3
270671131	24879	11,373,268	8,740,988	10,552,893	8,503,087	FL	Indian River	1
271017530	37751	66,621,490	60,198,444	66,621,490	60,198,444	FL	Miami-Dade	1
271804757	66908	145,593,716	131,252,191	145,593,716	131,252,191	NC	Dare	2
270393497	14589	177,857	121,976	177,857	121,976	AL	Baldwin	2
270808407	29968	681,353,288	640,880,926	597,003,350	572,713,331	NC	Hyde	4
271225672	45456	64,600,576	53,875,681	64,600,576	53,875,681	NC	Onslow	1
271490153	55256	17,104,936	15,287,494	17,104,936	15,287,494	NC	Dare	3
271951626	72322	553,561,648	530,672,563	553,561,648	530,672,564	NC	Dare	3
270832288	30855	149,092,419	122,079,208	139,381,721	116,700,285	NC	New Hanover	1
271301534	48259	162,498,073	136,253,951	158,292,739	133,731,962	SC	Charleston	2
271619923	60037	20,147,226	16,096,445	20,147,226	16,096,445	FL	Franklin	3
271626283	60273	483,030,817	445,517,799	477,471,825	441,205,798	NC	Hyde	3
272016979	74745	51,148,575	42,611,464	51,148,575	42,611,465	FL	Broward	1
270245028	9081	55,629,811	50,411,292	55,629,811	50,411,292	NC	Dare	1
270906633	33625	16,460,938	14,671,115	16,460,938	14,671,115	NC	Hyde	1
271516681	56232	31,276,637	24,479,087	31,276,637	24,479,087	NC	Pender	1
270945140	35059	14,984,120	11,959,174	14,274,167	11,754,223	GA	Chatham	2
272233031	82739	1,679,405,564	1,409,431,670	1,251,718,328	1,131,450,858	FL	Monroe	5
272243725	83139	40,959,102	34,816,139	35,531,713	31,795,090	NC	Dare	2
270113275	4208	28,412,507	22,450,207	26,151,769	21,578,432	SC	Beaufort	3
271036824	38470	176,357,221	138,902,810	162,156,448	132,341,644	SC	Beaufort	3
271744692	64681	376,868,811	333,736,358	376,868,811	333,736,358	NC	Brunswick	2
270441638	16380	2,560,009	1,956,384	2,438,507	1,912,258	FL	Levy	2
270779322	28906	6,093,580	4,902,671	6,093,580	4,902,671	SC	Charleston	1
272581559	95621	94,514,587	72,616,395	87,620,562	70,003,797	SC	Charleston	3
270296619	11000	565,268,493	490,304,331	558,640,717	485,886,114	NC	Onslow	2
270312387	11589	1,204,021,813	1,052,613,861	1,065,223,337	956,480,851	NC	Onslow	4
271987492	73651	180,380,870	152,929,945	180,380,870	152,929,945	NC	Pender	2
272251930	83445	512,638,846	427,454,874	434,375,944	377,394,547	FL	Miami-Dade	2
270337329	12513	996,966,927	879,638,897	902,861,977	814,796,222	SC	Horry	3
270738599	27387	9,805	1,889	9,805	1,889	AL	Baldwin	1
270906388	33616	42,433,894	33,794,533	42,433,894	33,794,533	NC	Pender	1
272649812	98161	183,407,115	154,020,145	183,407,115	154,020,145	NC	New Hanover	2
272062587	76435	134,596,598	111,312,395	96,493,224	88,923,475	FL	Pinellas	4
272065876	76559	1,247,720,276	1,114,197,563	1,082,468,355	995,559,583	NC	Brunswick	3
270275077	10186	2,817,348	2,418,816	2,817,348	2,418,816	NC	Dare	2
270619845	22983	179,178,180	151,290,349	165,711,863	142,533,983	FL	Palm Beach	2

EventID	Year	GU_Loss_wDS	GR_Loss_wDS	GU_Loss_xDS	GR_Loss_xDS	LandfallState	LandfallCounty	SS_Intensity
271524196	56515	1,868,913	1,236,049	1,623,476	1,139,412	LA	Lafourche	3
271996635	73983	34,416	6,606	34,416	6,606	NC	Dare	1
270794938	29481	372,462,123	325,630,891	368,152,554	322,605,686	NC	Carteret	2
270128389	4763	445,611,906	401,576,481	375,810,200	348,616,138	NC	Hyde	3
270429493	15924	391,084,021	364,370,077	380,962,078	356,334,643	NC	Carteret	3
271083668	40198	35,539,217	29,546,025	35,539,217	29,546,025	NC	Carteret	1
270294400	10915	514,854	348,943	481,770	333,475	SC	Charleston	1
271082201	40144	51,686,276	39,617,366	46,950,909	38,302,349	SC	Charleston	3
271281832	47530	1,322,500,895	1,157,096,858	1,124,125,250	1,029,481,624	NC	Carteret	4
272150327	79678	72,371,492	58,070,456	67,117,908	55,641,312	NC	Brunswick	1
271635803	60628	232,429,392	182,312,561	186,359,426	160,024,541	FL	Collier	2
270178780	6613	27,110,945	21,170,929	21,845,408	19,660,028	NY	Queens	2
271101618	40874	331,555,123	304,303,550	331,555,123	304,303,550	NC	Hyde	2
272237130	82890	997,609	768,503	933,693	737,177	NC	Carteret	1
272353233	87200	132,662	59,063	109,120	44,989	FL	Palm Beach	1
270356871	13235	16,793,761	14,913,055	16,793,761	14,913,055	NC	Hyde	1
270404371	14997	39,545,413	30,977,418	39,545,413	30,977,418	NC	Onslow	1
270633232	23484	369,235,911	319,147,121	344,704,431	302,826,674	NC	Onslow	2
270871774	32323	22,662,338	18,749,926	20,088,296	17,990,801	NY	Suffolk	3
271408187	52201	21,921,197	16,591,088	18,374,904	15,340,654	NC	Carteret	1
272159321	80005	328	109	315	104	FL	Duval	2
271582761	58675	265,267,646	228,109,201	265,267,646	228,109,201	NC	Brunswick	1
272140190	79309	76,955	41,725	76,955	41,725	SC	Charleston	1
271042452	38682	76,931	42,471	74,982	41,330	FL	Monroe	1
271774164	65777	13,228,065	11,735,159	13,228,065	11,735,159	NC	Dare	2
272494024	92386	8,367	3,473	7,644	3,114	TX	Cameron	4
270074720	2777	18,622,489	14,617,075	18,622,489	14,617,075	NC	Onslow	1
270967055	35873	686,723,439	599,741,741	503,971,569	467,034,647	FL	Lee	4
271144886	42469	103,949,380	93,200,568	94,412,025	87,285,446	NC	Hyde	2
271577251	58465	122,314,775	101,715,486	122,314,775	101,715,486	NC	Pender	2
272104240	77962	80,603,446	66,904,290	80,603,446	66,904,290	NC	Carteret	2
271359587	50417	396,163	324,300	396,163	324,300	GA	McIntosh	2
271694708	62813	207,279,962	194,650,798	207,279,962	194,650,798	NC	Carteret	1
271711657	63451	155,798,990	147,451,358	155,798,990	147,451,358	NC	Dare	3
272008233	74419	8,758,230	6,590,384	8,758,230	6,590,384	SC	Charleston	1
272675711	99117	22,292,976	17,527,115	22,292,976	17,527,115	NC	Carteret	1
270130577	4845	44,431	12,577	42,666	11,360	TX	Jefferson	3
270193575	7173	944,575,877	890,164,022	882,040,619	840,012,334	NC	Hyde	3
272198000	81453	677,139,311	598,666,406	644,225,525	575,147,367	NC	Brunswick	3
271020803	37870	500,117,623	450,437,180	500,117,623	450,437,180	NC	New Hanover	2
271031575	38273	14,026,607	10,021,398	12,226,864	9,478,116	FL	Santa Rosa	4
270880178	32636	59,545,681	49,362,364	59,545,681	49,362,364	NC	Brunswick	1
272487212	92132	445,308	261,942	424,095	243,081	NY	Suffolk	2
270163010	6030	1,276,782	813,420	1,276,782	813,420	AL	Mobile	2
270634771	23542	2,006,117,186	1,798,338,269	1,759,643,796	1,667,138,115	NC	Brunswick	4
270786343	29163	98,610,190	89,141,174	98,610,190	89,141,174	NC	Hyde	1
271218361	45184	1,887,865,928	1,637,501,568	1,326,711,381	1,246,637,374	FL	Pinellas	5
271661260	61577	7,120,104	5,586,627	7,120,104	5,586,627	SC	Charleston	1
271892352	70119	578,655	215,738	578,655	215,738	MS	Jackson	2
271643710	60924	42,049,127	33,177,682	42,049,127	33,177,682	NC	New Hanover	1
272184350	80951	1,403,598	1,086,511	1,403,598	1,086,511	FL	Collier	1
270193782	7182	257,441	157,798	212,490	129,558	FL	Pinellas	2
270661245	24513	230,828,170	214,307,727	217,803,588	204,452,163	NC	Hyde	2
271387281	51436	28,930	13,481	28,930	13,481	SC	Beaufort	1
272385089	88368	1,954,245	1,107,816	1,767,296	996,995	FL	Miami-Dade	2
272530005	93730	60,525,088	47,391,433	60,525,088	47,391,433	NC	Carteret	2
270052368	1936	825,956	584,883	825,956	584,883	FL	Broward	1
270318880	11832	63,690,451	52,429,718	63,690,451	52,429,719	NC	Brunswick	1
270769412	28525	6,113,212	4,287,711	5,671,768	4,067,120	FL	Broward	1
271056070	39183	3,751,381	3,264,748	3,751,381	3,264,748	NC	Dare	2
272000569	74132	4,964,856	3,782,698	4,964,856	3,782,698	NC	Carteret	1
270651546	24156	331,752,871	302,566,997	331,752,871	302,566,997	NC	Dare	3
271132096	41992	51,132,943	43,099,343	51,132,943	43,099,343	NC	New Hanover	1
271644528	60954	22,518,661	18,150,706	19,485,823	17,412,101	NY	Suffolk	3
271649616	61142	4,264,921	3,191,239	4,264,921	3,191,239	SC	Charleston	1
270138209	5123	235,856	176,039	210,881	164,150	FL	Santa Rosa	4
270786671	29175	2,034,150	1,708,961	2,011,209	1,705,183	MA	Barnstable	2
270850858	31554	1,262,387,118	1,121,116,551	1,009,415,755	935,334,191	SC	Charleston	4
270543257	20128	209,731,524	169,356,041	199,636,541	164,096,898	NC	Hyde	3
270610340	22627	307,347,162	246,632,847	275,497,518	229,445,620	NC	New Hanover	2
270814612	30197	367,139,128	324,943,112	367,139,128	324,943,112	NC	Carteret	2

EventID	Year	GU_Loss_wDS	GR_Loss_wDS	GU_Loss_xDS	GR_Loss_xDS	LandfallState	LandfallCounty	SS_Intensity
271291957	47903	252,201,889	214,913,588	225,232,304	198,851,698	NC	Hyde	3
271319164	48919	155,374,931	136,709,823	155,374,931	136,709,823	NC	Hyde	2
270101263	3756	354,058,608	283,606,385	319,791,541	266,159,715	SC	Horry	4
271514155	56136	40,271,490	33,683,798	40,271,490	33,683,798	NC	Hyde	2
271566535	58071	3,110,176	2,500,193	3,110,176	2,500,193	FL	Taylor	1
271600397	59322	49,854,703	40,134,539	48,567,770	39,458,966	NC	Onslow	1
270705924	26156	58,954,765	53,183,409	58,954,765	53,183,409	NC	Dare	1
270903141	33491	198,509,530	175,501,828	198,509,530	175,501,828	NC	Carteret	2
271240691	46007	188,753,359	174,305,045	186,604,553	172,788,550	NC	Hyde	1
271482356	54965	365,487,411	294,775,596	327,779,969	274,976,048	SC	Charleston	3
272552927	94573	1,230,027,989	1,100,868,958	1,103,273,386	1,006,698,423	NC	Onslow	3
271901212	70465	51,436,718	41,503,565	51,436,718	41,503,565	NC	Pender	1
272325275	86163	131,290,252	111,160,285	131,290,252	111,160,286	SC	Horry	1
272392451	88642	90,050,913	84,350,781	90,050,913	84,350,781	NC	Dare	2
270734150	27218	15,156,478	12,501,922	15,156,478	12,501,922	FL	Wakulla	2
271988252	73677	34,278	6,531	34,278	6,531	TX	Cameron	4
270764995	28358	1,713,856	1,010,568	1,466,515	883,852	FL	Sarasota	1
270789815	29293	71,434,472	53,272,849	65,273,655	51,020,025	FL	Franklin	4
271473261	54625	3,353,202	2,895,164	3,353,202	2,895,164	NC	Dare	1
271835025	68016	13,974,370	10,532,784	12,961,304	10,176,872	GA	Glynn	3
270516947	19173	62,599,633	51,163,517	62,599,633	51,163,518	NC	Carteret	1
272154035	79812	103,317,343	91,932,470	103,317,343	91,932,470	NC	Carteret	4
271124049	41696	28,114,795	25,075,905	28,114,795	25,075,905	NC	Dare	1
271430996	53055	19,323,792	15,291,682	19,323,792	15,291,682	NC	Pender	1
271538282	57039	73	11	69	9	FL	Santa Rosa	3
272483687	92004	163,018,764	151,068,997	163,018,764	151,068,997	NC	Dare	3
270060770	2248	315,361,271	286,649,317	273,287,767	254,714,717	NC	Hyde	3
270780379	28944	932,509	633,839	764,046	570,845	FL	St. Lucie	3
271920588	71185	29,456,848	26,633,335	29,456,848	26,633,335	NC	Dare	2
272038678	75548	66,482,306	54,057,672	62,741,821	52,411,645	FL	Manatee	1
272285370	84682	652,678,022	521,072,542	536,594,488	455,897,587	SC	Charleston	4
270564035	20913	27,595,778	23,204,540	27,595,778	23,204,540	FL	Collier	1
271280030	47464	1,241,277	806,475	923,284	711,784	FL	Miami-Dade	4
271953831	72405	15,967,156	14,049,644	15,967,156	14,049,644	NC	Dare	1
272340802	86742	106,221,925	90,577,169	106,221,925	90,577,169	NC	Carteret	2
272423726	89791	8,204,515	6,373,264	8,204,515	6,373,265	NC	Carteret	1
270014586	547	4,011,206	2,967,337	3,692,453	2,830,724	FL	Santa Rosa	3
270368365	13658	159,344,971	143,481,281	142,984,768	132,290,997	FL	Miami-Dade	3
271428249	52952	86,701,142	72,944,536	86,701,142	72,944,538	NC	Brunswick	1
272356178	87307	1,792,102,154	1,553,002,856	1,457,203,724	1,334,934,167	NC	New Hanover	4
270927326	34390	9,081,443	7,260,689	8,426,432	7,059,136	FL	Miami-Dade	1
271123151	41664	85,940,527	76,544,947	78,516,384	72,089,957	NC	Hyde	2
271640918	60818	11,630,153	10,223,643	11,630,153	10,223,643	NC	Dare	1
271968755	72966	188,179	111,401	173,266	101,798	LA	Terrebonne	3
271402306	51980	141,671	60,549	141,671	60,549	FL	Franklin	1
270058609	2167	232,295,961	214,072,826	232,295,961	214,072,826	NC	Hyde	2
270412855	15313	8,302,810	7,087,188	7,976,414	7,032,505	MA	Dukes	3
271282398	47551	26,168	14,963	24,707	13,926	FL	Collier	3
272657270	98438	36,907,437	31,713,790	34,846,561	31,049,371	NY	Suffolk	2
271614430	59838	22,886,594	18,298,371	22,886,594	18,298,372	SC	Charleston	2
271732129	64207	50,928,630	46,463,263	50,928,630	46,463,263	NY	Suffolk	1
271899297	70392	354,914	282,092	354,914	282,092	NC	Dare	2
272066529	76582	262,761	188,827	256,081	185,506	FL	Volusia	3
270134478	4988	146,710,206	120,932,450	146,710,206	120,932,450	NC	Onslow	1
270324013	12021	160,912,555	139,779,598	160,912,555	139,779,599	NC	New Hanover	1
272118942	78511	74,787,872	66,729,594	74,787,872	66,729,594	NC	Hyde	1
272667245	98808	1,720,103,233	1,535,310,132	1,524,438,726	1,397,649,778	NC	Brunswick	3
271354323	50222	246,415,688	206,695,647	232,438,326	198,032,424	FL	Broward	2
271356111	50288	3,194,225	2,442,942	3,194,225	2,442,942	SC	Charleston	1
271494069	55402	583,628	357,656	551,188	333,575	AL	Mobile	3
271739436	64481	36,718,612	30,860,066	36,718,612	30,860,066	NC	Brunswick	1
271555239	57663	176,610,594	154,901,478	176,610,594	154,901,478	NC	Carteret	3
271990880	73771	30,666,144	23,071,588	24,996,793	21,748,281	FL	Martin	4
272582881	95669	99,599	55,860	71,167	32,477	FL	Pinellas	3
271576640	58441	691,403,965	656,612,805	627,110,907	602,870,846	NC	Dare	3
271582199	58653	17,261,908	13,297,831	17,261,908	13,297,831	NC	Carteret	1
270179578	6642	168,773	92,029	168,773	92,029	SC	Charleston	2
271366138	50657	8,530,415	7,592,526	8,530,415	7,592,526	NC	Dare	1
270755024	27984	150,649	73,861	150,649	73,861	LA	St. Mary	2
270603965	22389	636,085	435,395	636,085	435,395	SC	Charleston	1
270665646	24675	1,463,554	1,214,158	1,463,554	1,214,158	NC	Hyde	1

EventID	Year	GU_Loss_wDS	GR_Loss_wDS	GU_Loss_xDS	GR_Loss_xDS	LandfallState	LandfallCounty	SS_Intensity
270819914	30395	4,894,724	3,786,386	4,839,693	3,761,861	NC	Carteret	1
272465418	91335	32,275,162	25,064,545	28,852,473	23,804,278	NC	Carteret	1
270269354	9976	296,396	162,692	296,396	162,692	FL	Franklin	1
270116541	4327	60,040,076	50,345,538	60,040,076	50,345,538	FL	Indian River	1
270582093	21588	105,333,589	97,803,303	105,333,589	97,803,303	NC	Dare	1
270757945	28091	632,866,917	545,767,503	572,899,891	504,824,688	NC	Onslow	2
270910789	33774	19,639,746	12,688,960	14,060,511	11,748,051	FL	Collier	3
271276046	47318	29,439,624	22,636,818	28,265,752	22,039,315	NC	Carteret	1
271322522	49046	188,031,969	160,446,217	188,031,969	160,446,217	SC	Beaufort	1
271323971	49101	32,610,414	27,400,862	32,610,414	27,400,862	NC	Brunswick	1
270419206	15551	98,644,178	63,841,610	74,337,042	58,634,678	FL	Broward	4
270812208	30108	123,144	68,850	114,201	61,325	MS	Harrison	3
271117983	41477	1,641,732	1,120,680	1,420,881	1,061,168	FL	Dixie	4
272617602	96965	162,063,368	153,006,689	162,063,368	153,006,689	NC	Dare	2
271125071	41735	3,077,497	2,592,563	3,077,497	2,592,563	NC	Dare	1
271287801	47750	681,356	524,804	681,356	524,804	SC	Charleston	1
271549377	57448	7,295,331	5,566,511	7,295,331	5,566,511	GA	McIntosh	1
272397448	88826	591,313,127	507,582,819	543,663,368	476,838,994	NC	Dare	3
272495181	92427	6,010,960	4,210,267	5,352,113	3,906,764	FL	Gulf	1
270895865	33220	98,406,571	71,799,603	80,642,473	65,719,892	SC	Beaufort	4
271437949	53309	61,379	25,179	59,808	24,366	TX	Nueces	4
271473658	54640	6,075,168	4,521,034	6,075,168	4,521,034	SC	Beaufort	1
271482046	54952	57,291,376	44,859,253	57,291,376	44,859,254	NC	Carteret	1
271845262	68398	10,502,541	7,885,286	10,502,541	7,885,286	GA	McIntosh	2
270586278	21739	137,445,675	115,335,496	137,445,675	115,335,497	NC	Carteret	1
270922204	34198	47,071,422	40,047,959	47,071,422	40,047,959	NC	Dare	2
270186798	6914	178,335,947	155,668,363	178,335,947	155,668,363	NC	Carteret	2
270866531	32127	24,089,561	16,380,062	18,755,375	15,104,625	FL	Manatee	3
271407044	52160	883,784	671,750	883,784	671,750	SC	Charleston	1
271903890	70565	16,623,778	11,905,866	14,277,732	11,221,275	FL	Flagler	4
272456733	91007	12,361,855	10,247,852	12,361,855	10,247,853	FL	Walton	2
271424487	52814	22,266,680	18,104,671	22,266,680	18,104,671	SC	Charleston	1
271856494	68809	64,391,312	44,934,905	46,077,154	39,947,441	FL	Miami-Dade	4
270250215	9278	90,821,403	84,251,442	90,821,403	84,251,442	NC	Hyde	2
270807682	29941	71,635,328	60,744,268	71,635,328	60,744,268	NC	Carteret	3
270960241	35621	245,286,157	196,528,556	229,319,823	188,467,605	SC	Georgetown	2
271159240	42998	9,508,433	7,027,958	9,508,433	7,027,959	GA	Chatham	2
271487036	55139	38,998,961	32,575,117	38,998,961	32,575,117	SC	Horry	1
272235246	82821	920,867	696,356	793,870	681,591	FL	Indian River	2
272539268	94066	75,522	33,371	68,997	28,146	NJ	Ocean	2
270379599	14066	1,272,265	1,027,661	1,272,265	1,027,661	SC	Charleston	1
270944402	35031	2,728	630	2,279	495	FL	Monroe	3
271182653	43863	451,491,583	373,641,387	411,844,093	348,663,738	NC	Carteret	3
271192493	44230	7,519,497	6,625,367	7,519,497	6,625,367	NC	Dare	1
271410765	52298	33,552,573	25,459,291	31,120,020	24,696,512	SC	Charleston	3
270634278	23523	6,042,569	5,058,705	5,705,633	4,978,400	FL	Collier	2
270804940	29844	206,701,590	193,365,238	206,701,590	193,365,238	NC	Dare	2
271629228	60380	476,825,809	456,976,575	476,825,809	456,976,575	NC	Dare	3
270209359	7758	3,880,880	2,969,165	3,630,968	2,882,536	SC	Beaufort	2
271132366	42000	597,889,823	553,794,927	493,012,414	468,926,049	NC	Dare	2
270022918	858	19,020,727	15,115,813	19,020,727	15,115,813	NC	Pender	1
271708647	63340	19,015,760	15,104,689	19,015,760	15,104,689	SC	Georgetown	1
272230345	82641	6,489,391	5,213,226	6,489,391	5,213,226	NC	Dare	1
271084210	40219	416,968,698	370,901,315	416,968,698	370,901,315	NC	Brunswick	2
271863099	69061	52,378,758	42,504,187	49,880,025	41,259,044	NC	Hyde	2
270003125	119	14,278,292	11,737,004	14,278,292	11,737,004	GA	Chatham	1
270295415	10954	7,981,397	6,401,177	7,981,397	6,401,177	NC	Carteret	1
272136613	79175	812,054,169	666,417,681	682,885,757	587,940,358	SC	Charleston	4
270627723	23280	55,523,943	51,332,538	55,523,943	51,332,538	RI	Newport	2
270793830	29440	91,592,263	74,462,055	91,592,263	74,462,056	NC	Hyde	2
271058931	39291	1,412,029,467	1,292,140,128	1,305,461,151	1,210,743,025	NC	Carteret	3
272589637	95913	132,851,509	98,758,601	103,548,678	85,085,170	NC	Pender	1
270734081	27215	52,167,875	43,822,407	52,167,875	43,822,407	SC	Charleston	1
271437276	53285	392,109,863	342,050,424	392,109,863	342,050,424	NC	Brunswick	2
271940696	71916	255,606	209,797	255,606	209,797	NC	Dare	1
271865658	69152	22,796,640	19,711,839	22,796,640	19,711,839	NC	Hyde	1
270057349	2119	31,513,084	28,391,988	31,513,084	28,391,988	NC	Dare	1
271122716	41649	761,047,045	677,958,356	752,016,366	671,888,839	NC	Onslow	3
271481397	54928	379,587,316	325,496,823	325,745,023	289,933,921	FL	Pinellas	2
271563169	57948	1,261,709,997	1,192,241,378	1,210,660,219	1,152,853,454	NC	Dare	3
270135707	5033	6,124,095	5,325,285	6,124,095	5,325,285	NC	Dare	1

EventID	Year	GU_Loss_wDS	GR_Loss_wDS	GU_Loss_xDS	GR_Loss_xDS	LandfallState	LandfallCounty	SS_Intensity
270703511	26066	8,021,959	5,903,866	8,021,959	5,903,867	TX	Willacy	4
270874922	32440	37,531,865	32,756,527	35,739,560	31,816,163	FL	Monroe	2
270914325	33901	25,150,211	22,155,066	25,150,211	22,155,066	NC	Hyde	1
271288222	47765	40,124,203	31,673,143	40,124,203	31,673,143	NC	Carteret	1
271408201	52201	895,336	615,955	728,257	557,130	GA	McIntosh	4
272279827	84474	40,534,822	28,312,973	33,710,972	26,795,232	FL	Palm Beach	4
272356499	87319	1,331,144	729,493	1,104,495	600,198	FL	St. Lucie	4
270950955	35280	28,035,180	23,424,847	25,169,244	22,147,350	FL	Monroe	1
270968123	35910	20,118	10,535	20,118	10,535	FL	Volusia	1
271456763	54002	27,235,574	21,525,680	26,927,860	21,424,385	GA	Chatham	2
271800007	66731	474,807,257	452,759,022	474,807,257	452,759,022	NC	Dare	3
271938137	71825	1,099,340,194	952,728,210	846,584,235	772,561,399	FL	Lee	3
272192413	81252	375,773,900	272,292,191	276,560,532	225,796,884	FL	Sarasota	3
270209987	7780	338,456	266,268	338,456	266,268	FL	Nassau	2
270639642	23721	4,649,687	3,613,883	4,649,687	3,613,884	NC	Carteret	1
270677406	25114	17,341	9,258	17,341	9,258	NC	Hyde	2
272112347	78262	135,540,350	125,576,044	135,540,350	125,576,044	NC	Hyde	1
272455297	90953	106,243	40,693	106,243	40,693	MS	Jackson	1
270127957	4749	47,828,706	36,195,176	42,202,258	34,192,736	FL	Monroe	3
270914646	33913	4,254,394	3,726,543	4,254,394	3,726,543	NC	Dare	1
271039946	38589	1,246,756,055	1,071,408,401	1,025,522,662	932,276,820	NC	Carteret	4
270118784	4412	58,865	20,786	58,865	20,786	NC	Dare	1
271020979	37876	2,046,759,457	1,766,113,450	1,533,554,419	1,445,512,658	FL	Miami-Dade	4
271036362	38451	31,484,434	24,388,432	25,151,394	22,594,780	NC	Dare	1
271868693	69262	12,749,912	10,242,954	12,606,573	10,204,001	FL	Monroe	1
272108298	78112	397,721	223,535	397,721	223,535	FL	Wakulla	1
272291917	84930	3,328,492	2,861,896	3,328,492	2,861,896	NC	Dare	1
272599534	96286	1,236,081,849	1,088,932,978	1,015,952,029	925,078,521	FL	Palm Beach	3
271065317	39528	607,990,784	585,206,180	607,990,784	585,206,180	NC	Hyde	3
272476755	91750	347,680	197,577	347,680	197,577	FL	Wakulla	2
272621912	97125	235,171,690	196,567,721	188,319,577	166,393,244	SC	Charleston	3
270322943	11982	1,012,216,498	892,406,601	908,838,273	816,692,750	SC	Horry	3
271031506	38270	91,995,124	82,660,017	91,995,124	82,660,017	NC	Hyde	1
270205036	7601	316,495	202,434	287,689	182,377	FL	Martin	3
271207389	44773	231,032,730	199,449,568	231,032,730	199,449,568	NC	Onslow	2
271315716	48790	329,117,991	266,558,620	288,604,470	243,737,723	SC	Charleston	3
272225107	82440	117,105,951	90,135,843	96,972,836	80,819,676	SC	Charleston	1
270969445	35958	111,471	56,065	95,322	44,032	FL	Walton	4
271200426	44523	35,228,326	28,541,153	35,228,326	28,541,153	SC	Charleston	1
271946224	72121	20,431,191	16,267,766	20,431,191	16,267,766	FL	Dixie	2
272020489	74878	2,136,595	1,571,040	2,136,595	1,571,040	SC	Beaufort	1
272272035	84179	2,051,729	1,594,876	2,051,729	1,594,877	SC	Beaufort	2
272382437	88270	424,147,811	363,832,729	407,068,707	352,759,656	SC	Georgetown	2
271721981	63842	123,813,214	110,406,819	123,813,214	110,406,819	NC	Carteret	2
270779982	28929	2,316,592,655	2,085,793,333	2,015,509,069	1,879,581,497	NC	Brunswick	3
270793415	29426	1,436,645	1,099,039	1,436,645	1,099,039	GA	McIntosh	2
271430365	53030	275,081,213	241,273,400	275,081,213	241,273,400	NC	Carteret	2
270262556	9733	160,146,815	129,066,942	160,146,815	129,066,942	NC	Onslow	1
270358320	13290	25,778,038	21,260,058	22,950,881	20,536,114	NY	Suffolk	2
270787251	29196	325,076,723	273,221,436	285,377,197	246,501,015	NC	Carteret	3
271311170	48622	1,832,677	1,415,927	1,832,677	1,415,929	SC	Charleston	1
271826410	67705	1,604,853	1,306,530	1,604,853	1,306,530	NC	Dare	2
272075120	76896	1,220,221	946,835	1,220,221	946,835	NC	Dare	2
270165458	6119	4,597,102	3,586,941	4,597,102	3,586,941	SC	Beaufort	1
270256643	9514	182,943	115,619	182,943	115,619	FL	Miami-Dade	1
270737129	27329	544,457	407,652	544,457	407,652	NC	Carteret	1
270870808	32286	292,944,301	252,730,106	280,916,111	245,041,605	FL	Collier	3
271239862	45978	194,938	66,906	194,938	66,906	FL	Santa Rosa	3
271354972	50246	5,324,848	4,382,875	5,324,848	4,382,875	NC	Dare	1
272160998	80069	8,453,844	7,058,359	8,453,844	7,058,359	FL	Monroe	1
272329879	86335	18,050,456	14,093,085	18,050,456	14,093,086	SC	Beaufort	1
271617627	59954	3,145,997	2,473,055	3,145,997	2,473,055	FL	Nassau	2
271727496	64037	11,483,097	8,970,984	11,483,097	8,970,985	LA	Plaquemines	4
272602961	96416	4,252,178	2,961,553	3,651,759	2,763,307	NC	Carteret	1
270267624	9914	4,617,454	4,050,895	4,617,454	4,050,895	NC	Dare	1
271128830	41873	196,782,519	174,064,288	196,782,519	174,064,288	SC	Horry	2
271892100	70110	16,974,864	13,921,449	16,974,864	13,921,449	FL	St. Lucie	3
270340833	12642	12,648,006	9,637,260	12,648,006	9,637,260	NC	Onslow	1
270602166	22324	17,767,414	13,646,321	17,767,414	13,646,322	NC	Carteret	1
270990132	36731	14,987,207	11,873,536	14,987,207	11,873,537	SC	Charleston	1
271920757	71191	1,270,892,426	1,132,292,450	1,097,177,257	1,002,689,751	FL	Collier	3

EventID	Year	GU_Loss_wDS	GR_Loss_wDS	GU_Loss_xDS	GR_Loss_xDS	LandfallState	LandfallCounty	SS_Intensity
272379452	88158	822,614,118	698,870,554	767,914,657	662,900,963	NC	Onslow	2
270186963	6921	215,552,413	179,597,382	206,832,078	173,750,712	NC	Onslow	3
270573575	21268	28,475,158	22,991,959	28,475,158	22,991,959	NC	Carteret	1
270792853	29404	85,366,310	64,633,266	74,248,480	59,247,646	FL	Collier	1
271503493	55750	117,422,665	97,571,248	117,422,665	97,571,250	NC	Onslow	1
272100135	77813	1,880,945	1,483,501	1,880,945	1,483,501	SC	Charleston	1
272141323	79350	37,777,978	28,654,274	35,978,789	27,930,457	SC	Charleston	3
272235108	82815	162,950,663	142,195,293	162,950,663	142,195,293	NC	Carteret	1
272284739	84657	80,700,908	73,558,689	80,700,908	73,558,689	NC	Hyde	1
272515781	93193	151,369,264	118,733,951	140,319,541	114,296,697	SC	Charleston	2
270684565	25378	22,627,980	16,916,930	20,680,063	16,179,546	FL	Taylor	2
272141668	79362	681,859	447,414	674,170	443,069	LA	Jefferson	2
271669783	61892	226,426	116,387	226,426	116,387	LA	Plaquemines	3
271805789	66947	292,580,574	264,686,643	222,481,146	211,100,373	NY	Suffolk	3
271980046	73378	52,103,397	43,189,063	52,103,397	43,189,063	NC	Brunswick	1
272107007	78064	528,905,507	452,720,884	429,383,324	382,705,623	FL	Martin	3
272270592	84125	126,419,574	84,925,886	94,986,296	74,331,180	FL	Miami-Dade	4
272649408	98146	165,423,683	130,586,074	157,508,946	127,687,931	SC	Charleston	2
272187833	81080	137,237	83,945	102,717	56,721	FL	Miami-Dade	2
271625848	60258	61,469,586	54,748,554	61,469,586	54,748,554	NC	Carteret	2
272172212	80494	5,073,599	3,720,382	5,073,599	3,720,382	NC	Carteret	1
271088596	40386	43,121	8,848	43,121	8,848	LA	Vermilion	2
271537803	57020	13,251,881	11,782,550	13,251,881	11,782,550	NC	Hyde	1
271081967	40134	420,764	339,792	420,764	339,792	FL	Palm Beach	2
271502951	55729	1,661,036,973	1,487,853,472	1,472,288,763	1,349,164,444	SC	Horry	3
271507205	55883	102,727,581	87,121,797	101,528,553	86,350,457	NC	Carteret	2
271754006	65028	76,155,660	69,788,081	76,155,660	69,788,081	NC	Dare	2
272127215	78822	9,764,052	7,683,595	9,764,052	7,683,597	SC	Georgetown	1
272163393	80160	17,912,583	14,229,882	16,759,857	13,776,406	FL	Palm Beach	2
270022911	858	14,931,358	12,733,255	14,931,358	12,733,255	NC	Dare	1
270141433	5242	2,924,938	2,147,539	2,627,572	2,047,405	FL	Collier	3
270187302	6932	4,973,995	3,676,355	4,777,629	3,596,544	SC	Charleston	2
270787641	29211	237,104	103,545	237,104	103,545	FL	Monroe	1
271016474	37711	197,035,190	163,642,550	163,395,159	143,598,745	FL	Levy	2
271513154	56100	71,513,107	49,672,269	57,946,978	46,667,660	SC	Beaufort	3
272218790	82206	26,633,834	21,427,009	22,145,257	19,546,792	NY	Suffolk	4
270126327	4690	11,364,272	10,063,724	11,364,272	10,063,724	NC	Dare	1
270212908	7887	32,212,695	26,222,440	32,212,695	26,222,440	SC	Georgetown	1
270961211	35657	92,976,834	85,573,740	92,976,834	85,573,740	NC	Dare	3
271439071	53351	2,763,135	2,053,651	2,763,135	2,053,651	GA	McIntosh	1
272179193	80759	69,417,900	63,433,012	66,666,698	61,754,604	NY	Suffolk	2
270877370	32529	65,246,294	54,843,623	65,246,294	54,843,623	NC	Dare	1
270813950	30172	196,779,215	181,338,465	178,678,813	168,011,554	NC	Hyde	3
271556267	57699	2,789,878	2,395,515	2,789,878	2,395,515	NC	Dare	1
272306937	85490	1,049,574	799,281	1,037,766	794,706	FL	Collier	2
271721094	63809	14,460,261	11,603,595	14,296,605	11,556,728	FL	Bay	3
272287759	84772	53,452,105	44,739,639	53,452,105	44,739,639	NC	Carteret	1
270597965	22169	132,674,478	118,077,983	119,444,543	109,606,570	NC	Hyde	1
270886958	32884	88,784,798	74,311,737	88,784,798	74,311,738	NC	Brunswick	1
271019974	37841	39,620,315	31,707,032	39,620,315	31,707,032	NC	Carteret	1
271424632	52820	382,313,039	347,351,965	382,313,039	347,351,965	NC	Carteret	3
272329703	86329	110,321,385	96,728,830	104,065,856	92,666,694	NY	Suffolk	2
271955080	72454	201,465,732	186,904,696	201,465,732	186,904,696	NC	Hyde	1
272443056	90501	78,203,681	53,232,965	62,811,962	49,602,470	FL	Citrus	3
270029288	1090	680,377,160	587,486,617	629,324,045	551,959,112	NC	Onslow	3
271114320	41343	48,172,908	43,504,914	47,628,069	43,244,901	NC	Dare	1
272629402	97405	11,882,864	7,287,767	8,567,553	6,592,888	LA	Terrebonne	5
271693855	62783	589,670	415,656	551,839	396,877	FL	Broward	2
270160466	5937	117,866	48,671	111,261	44,798	FL	Lee	1
270431268	15989	15,405	6,255	15,405	6,255	LA	Plaquemines	2
270790802	29330	141,810,911	131,652,085	140,199,910	130,554,608	NC	Dare	2
272300248	85241	24,571,493	19,306,045	24,294,269	19,202,079	SC	Charleston	1
270670192	24843	3,126,969	2,543,040	3,126,969	2,543,040	FL	Taylor	2
270836015	30998	167,893,322	149,874,382	167,893,322	149,874,382	NC	Hyde	4
271123144	41664	813,673,225	727,382,883	740,876,940	674,085,632	NC	Carteret	4
271411583	52328	14,839,456	12,934,025	14,839,456	12,934,025	NC	Hyde	1
271539187	57071	335,246,903	285,970,184	331,333,990	283,458,179	NC	Carteret	2
272337898	86638	48,139,983	37,944,180	48,139,983	37,944,180	SC	Charleston	3
270644744	23910	452,611,826	427,037,928	452,611,826	427,037,928	NC	Hyde	2
271240546	46001	75,324,706	57,527,541	68,421,692	55,251,429	SC	Charleston	4
271569781	58186	21,008,451	15,448,416	15,902,406	14,209,236	NY	Suffolk	4

EventID	Year	GU_Loss_wDS	GR_Loss_wDS	GU_Loss_xDS	GR_Loss_xDS	LandfallState	LandfallCounty	SS_Intensity
270419130	15548	37,301,217	30,503,710	37,301,217	30,503,710	NC	Carteret	1
271088993	40401	598,846	509,897	598,846	509,897	NC	Dare	1
272363500	87572	112,381,319	92,227,375	109,488,535	90,845,896	NC	Pender	1
270962408	35703	602,307,464	530,356,597	531,811,117	480,146,378	FL	Lee	3
271778411	65930	12,073,509	9,712,436	12,073,509	9,712,437	FL	Santa Rosa	2
272291924	84930	14,152,011	10,578,691	13,238,135	10,206,459	NC	Onslow	1
270541331	20056	10,225,284	9,044,375	10,225,284	9,044,375	NC	Dare	1
270631188	23410	1,221,462	1,013,601	1,221,462	1,013,601	NC	Dare	2
271136917	42170	54,065,509	49,533,813	54,065,509	49,533,813	NC	Dare	3
271607594	59589	38,859,879	35,178,787	38,859,879	35,178,787	NC	Hyde	1
271994615	73909	130,944,503	107,406,661	130,944,503	107,406,661	NC	Onslow	2
272240709	83026	117,372,845	103,349,008	117,372,845	103,349,008	NC	Carteret	2
270816269	30260	92,587,220	85,291,130	92,587,220	85,291,130	NC	Dare	2
271192901	44244	36,294,587	29,016,083	36,294,587	29,016,083	SC	Charleston	2
272295955	85081	62,811,250	51,383,099	62,811,250	51,383,101	NC	Pender	1
270671956	24909	15,447,477	13,011,376	15,447,477	13,011,376	NC	Carteret	1
270803045	29775	5,669,826	4,604,159	5,669,826	4,604,159	NC	Carteret	1
271005874	37321	61,560,238	52,496,351	61,560,238	52,496,351	FL	Brevard	1
272558180	94765	8,994,729	6,582,195	8,133,427	6,316,288	SC	Beaufort	3
270758114	28097	81,945	39,951	79,837	38,376	FL	Taylor	2
271141490	42342	16,702,250	13,974,109	16,702,250	13,974,110	FL	Pinellas	2
271216753	45123	610,479	519,410	610,479	519,410	NC	Dare	1
270257620	9550	17,356,532	15,353,465	17,161,278	15,301,019	FL	St. Johns	2
271184548	43932	46,261,748	31,906,408	34,978,297	28,586,135	FL	Pinellas	3
272093806	77585	1,875,270,885	1,648,210,965	1,577,224,702	1,442,950,735	SC	Horry	3
271899718	70407	463,733	299,082	389,286	241,114	LA	Terrebonne	4
270168479	6229	79,102,683	62,944,579	73,934,936	60,229,220	FL	Lee	1
270630042	23369	806,784,007	727,811,483	760,313,455	692,678,395	NC	Brunswick	2
272345413	86914	1,173,399	834,818	1,127,183	811,943	TX	Jefferson	3
272391733	88615	3,003,367	2,330,656	3,003,367	2,330,656	SC	Beaufort	2
270489629	18155	117,488	48,435	117,488	48,435	FL	Levy	3
270246005	9117	734,309,650	665,002,132	585,280,141	560,260,172	FL	Monroe	4
270268052	9929	59,377,349	49,393,589	53,911,550	46,633,416	FL	Miami-Dade	2
270936096	34719	84,541,353	71,549,933	84,541,353	71,549,933	NC	Carteret	2
271353536	50192	244,637	160,397	233,019	154,107	GA	Glynn	1
272019385	74835	134,736,717	116,870,452	134,736,717	116,870,452	NC	Carteret	1
270381059	14120	47,288,008	43,028,628	47,288,008	43,028,628	NC	Dare	1
270666868	24720	695,748	453,030	687,920	448,016	FL	Pasco	1
270923426	34243	8,288,653	6,835,332	8,288,653	6,835,332	FL	Collier	1
271265815	46939	17,104,161	13,838,756	17,104,161	13,838,756	SC	Horry	1
271569108	58162	200,263,036	178,714,402	200,263,036	178,714,402	NC	Hyde	2
271614934	59856	25,970,373	21,578,997	25,970,373	21,578,997	FL	St. Johns	1
272588714	95882	11,479,482	10,135,048	11,479,482	10,135,048	NC	Hyde	1
270424699	15750	24,782	7,651	24,782	7,651	FL	Dixie	3
271190219	44145	84,508,169	74,265,152	84,508,169	74,265,152	NC	Hyde	3
270413183	15325	12,423,643	9,701,725	12,423,643	9,701,725	NC	Carteret	1
270581217	21554	274,951,003	227,407,913	225,514,783	198,127,137	FL	Levy	3
271157938	42951	1,452,890	1,151,064	1,452,890	1,151,064	GA	Chatham	2
271810832	67132	555,663,064	466,749,264	523,788,912	447,044,762	NC	Pender	2
271953503	72393	258,790,877	209,650,905	228,876,127	192,538,635	FL	Pasco	2
272578645	95514	30,308,592	23,945,906	30,308,592	23,945,907	NC	Onslow	1
270804588	29832	595,618,844	471,295,939	516,117,483	431,715,884	GA	Chatham	4
271796542	66601	5,589,194	4,773,557	5,589,194	4,773,557	NC	Dare	2
272339897	86710	31,374,283	27,867,013	31,021,273	27,761,203	NY	Suffolk	2
271110247	41192	11,995,374	9,103,425	11,995,374	9,103,425	NC	Carteret	1
271183402	43890	322,423,411	245,632,053	253,449,035	211,419,576	FL	Miami-Dade	4
271379118	51133	987,121	726,065	987,121	726,065	NC	Carteret	1
271587521	58852	9,942,400	7,459,602	9,089,181	7,142,637	SC	Horry	1
271900325	70432	118,887,903	103,370,609	118,887,903	103,370,609	NC	Brunswick	1
270508400	18855	29,095,773	24,955,530	27,472,668	24,526,573	RI	Washington	3
270560467	20776	99,310,606	75,622,589	89,413,666	72,830,472	GA	Chatham	2
270758342	28106	668,553,091	595,174,156	629,927,875	565,924,469	NC	Brunswick	2
270888197	32930	23,677,892	17,966,329	22,350,646	17,507,500	FL	Monroe	1
271357509	50339	247,928,024	214,515,185	247,928,024	214,515,185	SC	Charleston	2
271592224	59028	497,006,177	448,536,552	497,006,177	448,536,552	NC	Carteret	3
272039454	75579	5,214,384	4,143,358	5,214,384	4,143,358	SC	Charleston	1
270437845	16238	1,724,433	1,155,215	1,724,433	1,155,215	SC	Charleston	1
271140427	42303	5,147,725	4,314,879	5,147,725	4,314,879	SC	Charleston	1
271231710	45677	15,774,796	12,501,810	15,596,893	12,442,168	GA	Chatham	1
271244688	46155	2,035,296,501	1,772,376,267	1,704,472,865	1,548,651,447	NC	Pender	4
272656459	98408	60,279,368	54,675,476	60,279,368	54,675,476	NC	Hyde	1

EventID	Year	GU_Loss_wDS	GR_Loss_wDS	GU_Loss_xDS	GR_Loss_xDS	LandfallState	LandfallCounty	SS_Intensity
270026757	998	8,311,533	6,876,530	8,311,533	6,876,530	SC	Charleston	1
270859865	31883	6,435,063	5,644,817	6,435,063	5,644,817	NC	Dare	2
271859355	68918	1,289,793	979,277	1,289,793	979,277	SC	Charleston	1
270313589	11633	2,546,853	2,027,529	2,546,853	2,027,529	SC	Charleston	1
270593411	22005	37,191,512	33,701,387	37,191,512	33,701,387	NC	Dare	2
270102367	3799	622,612,791	545,354,536	558,838,844	501,372,503	SC	Horry	3
270132224	4904	26,610,283	21,689,448	25,344,852	21,155,455	SC	Charleston	1
271136263	42144	333,618	193,722	329,847	191,347	FL	Broward	2
271328486	49269	32,712,262	28,066,246	32,712,262	28,066,246	NC	Hyde	1
272671136	98951	254,294	124,315	198,622	93,925	AL	Baldwin	4
270779975	28929	8,012,594	5,878,436	7,015,596	5,611,884	SC	Charleston	1
270834293	30931	186,101,988	155,014,408	175,377,996	148,359,230	FL	Miami-Dade	1
271853418	68698	48,907,494	38,673,839	43,717,988	36,561,892	NC	Carteret	1
270260623	9661	75,122,545	61,951,269	75,122,545	61,951,269	NC	Brunswick	1
270750715	27830	616,845,290	530,896,670	600,623,585	520,075,607	NC	New Hanover	2
270994805	36905	1,017,755	656,085	1,017,755	656,085	LA	Lafourche	2
271027068	38100	461,122	341,407	461,122	341,407	FL	Collier	1
272180560	80810	606,386	516,750	606,386	516,750	NC	Dare	1
271113174	41300	50,343	28,722	47,524	26,727	FL	St. Lucie	2
271508217	55918	4,979,517	3,517,108	4,487,123	3,339,708	LA	Plaquemines	4
271611721	59736	635,839,903	548,751,297	540,630,300	483,712,168	FL	Broward	2
270059637	2207	14,620,783	12,913,587	14,620,783	12,913,587	VA	Northampton	1
270796757	29547	67,002,220	53,924,829	67,002,220	53,924,829	SC	Charleston	2
271697134	62904	17,465,596	14,750,113	16,492,054	14,512,076	NC	Hyde	1
270374386	13875	440,495,741	378,673,811	422,762,165	367,370,432	SC	Horry	2
270891925	33068	4,393,075	3,262,578	4,393,075	3,262,578	SC	Charleston	1
270035464	1317	125,121,138	107,149,432	125,121,138	107,149,432	NC	Dare	2
271251074	46392	7,452,348	5,549,722	7,452,348	5,549,722	FL	Martin	1
271726747	64010	74,283,089	59,259,530	73,441,422	58,995,404	GA	Chatham	3
270783253	29050	2,976,352	2,104,216	2,785,065	2,016,246	AL	Baldwin	3
270895720	33214	179,495,520	126,944,164	142,718,565	115,827,737	FL	Levy	3
272032857	75337	12,073,544	9,044,958	12,073,544	9,044,959	SC	Charleston	1
272673463	99034	26,095,603	21,664,046	26,095,603	21,664,046	SC	Horry	1
270688485	25523	1,368,168	882,763	1,115,103	752,609	FL	Indian River	3
271311422	48631	102,705,381	87,847,744	102,705,381	87,847,744	NC	Carteret	2
271606945	59565	1,508,319,406	1,362,090,167	1,330,100,068	1,228,652,687	NC	New Hanover	3
272150434	79681	709,182,688	627,650,179	577,059,668	531,190,118	FL	Monroe	4
270364153	13503	21,243,285	17,081,882	20,700,102	16,903,250	FL	Monroe	2
271382197	51247	31,257,999	25,408,793	31,257,999	25,408,794	FL	Monroe	1
271431462	53073	516,761,927	435,074,570	367,544,574	335,430,891	FL	Lee	4
271431901	53087	331,565,699	307,877,417	331,565,699	307,877,417	NC	Hyde	1
272447875	90681	4,229,902	2,970,733	3,278,747	2,839,023	VA	Accomack	3
272277787	84399	34,296,952	28,820,887	33,909,530	28,655,299	FL	Monroe	2
272471683	91566	17,555,150	11,327,699	13,515,848	10,255,505	FL	Monroe	4
271052732	39060	43,614	14,222	43,614	14,222	SC	Georgetown	1
270187623	6944	358,346	191,813	358,346	191,813	SC	Beaufort	1
270306419	11369	61,437,147	49,601,329	61,437,147	49,601,329	NC	Carteret	1
270639649	23721	46,452,558	39,220,952	46,452,558	39,220,952	SC	Horry	1
272666175	98769	13,074,718	9,705,923	11,739,390	9,258,930	FL	Pasco	2
271495681	55462	21,836,077	19,198,094	21,836,077	19,198,094	NC	Carteret	1
272058379	76279	44,528,769	36,140,942	44,528,769	36,140,942	NC	Carteret	2
270559176	20728	141,650,559	117,918,217	127,015,685	109,236,598	FL	Brevard	2
270593259	21999	743,845,112	644,627,534	677,784,955	598,457,676	NC	Pender	3
270676612	25084	23,118,737	17,806,254	23,118,737	17,806,255	NC	Carteret	1
270882452	32721	539,294	458,266	539,294	458,266	NC	Dare	1
271019104	37808	104,188,304	85,790,234	104,188,304	85,790,234	SC	Horry	2
271042120	38671	142,870,460	118,251,240	142,870,460	118,251,241	SC	Horry	1
271485714	55091	35,010,937	27,158,197	32,476,118	26,293,312	FL	Monroe	1
271917494	71075	49,633,186	40,721,094	49,633,186	40,721,094	NC	Onslow	1
271918312	71105	654,884	412,152	654,884	412,152	GA	Chatham	1
270478398	17744	7,793	4,234	7,793	4,234	GA	Chatham	1
271625248	60233	28,177,418	22,497,254	28,177,418	22,497,254	FL	Monroe	2
272525394	93558	73,646,213	63,304,842	64,708,645	58,953,366	NY	Suffolk	2
270601914	22315	42,484,280	35,154,928	42,484,280	35,154,928	FL	Monroe	2
270665822	24681	134,606,232	111,375,420	120,349,744	102,594,571	NC	Onslow	1
272083295	77195	318,574	229,792	303,504	222,253	AL	Baldwin	3
271941369	71940	22,264	8,285	21,691	7,958	SC	Beaufort	1
272035557	75435	118,380,081	109,994,773	118,380,081	109,994,773	NC	Dare	1
272289605	84842	14,507,311	10,554,368	12,748,452	10,005,333	FL	Collier	2
271478097	54805	167,728,612	145,392,569	167,728,612	145,392,569	NC	Carteret	2
272187097	81054	1,804,082	1,049,814	1,804,082	1,049,814	MS	Jackson	3

EventID	Year	GU_Loss_wDS	GR_Loss_wDS	GU_Loss_xDS	GR_Loss_xDS	LandfallState	LandfallCounty	SS_Intensity
271985521	73579	65,853,954	60,209,128	65,853,954	60,209,128	NC	Dare	1
271303536	48334	43,606	11,376	43,109	11,139	FL	Nassau	2
271868762	69265	2,074,423	1,811,853	2,074,423	1,811,853	NC	Dare	1
272269430	84078	19,770,920	17,431,549	19,770,920	17,431,549	NC	Dare	4
272314644	85777	18,803,858	14,675,157	17,909,582	14,426,395	SC	Charleston	1
270242184	8975	693,249	496,693	693,249	496,693	SC	Beaufort	1
272116157	78405	3,565,812	2,544,279	3,029,176	2,410,009	FL	Collier	4
272318881	85931	7,425,995	5,922,666	7,425,995	5,922,666	SC	Horry	1
270723093	26800	93,428	40,615	93,428	40,615	FL	Walton	2
270605053	22427	177,241,011	153,233,512	177,241,011	153,233,512	SC	Horry	1
271466086	54355	55,416,027	42,267,530	52,307,436	41,211,300	GA	McIntosh	2
271779026	65950	8,271,518	5,743,740	6,778,493	5,434,724	FL	Volusia	4
272065238	76534	206,780,515	173,186,859	201,454,410	170,329,456	NC	Brunswick	2
272219742	82243	96,077,022	74,373,295	89,845,055	72,068,783	SC	Charleston	3
270052475	1939	367,289,826	305,324,323	339,889,783	288,065,644	NC	Onslow	3
270161191	5964	269,977,114	226,040,748	242,769,292	209,356,416	FL	Collier	2
271599344	59283	88,573,656	73,066,518	88,573,656	73,066,518	NC	Carteret	1
271734887	64309	380,731,396	333,350,306	380,731,396	333,350,308	NC	Brunswick	1
270026933	1004	50,655	19,639	50,655	19,639	NC	Carteret	1
270129840	4818	233,300,748	217,591,436	233,300,748	217,591,436	NC	Dare	2
271776738	65869	182,035,717	145,104,207	161,053,275	134,703,757	SC	Charleston	4
270051783	1915	2,942,273	2,546,586	2,942,273	2,546,586	NC	Dare	1
270340615	12634	345,863	255,921	345,863	255,921	FL	Franklin	3
272123606	78687	237,797,970	205,489,100	237,797,970	205,489,101	NC	Onslow	2
271896880	70297	13,237,773	8,163,290	9,631,045	7,644,563	FL	Indian River	4
272195136	81349	1,916,649	1,649,764	1,916,649	1,649,764	NC	Dare	1
272414080	89439	32,561,395	26,318,912	32,561,395	26,318,912	NC	Carteret	1
272628188	97358	85,847,072	73,893,493	84,871,485	73,349,990	FL	Sarasota	1
270989196	36696	12,768,459	8,555,242	10,589,022	7,934,991	FL	Brevard	3
271376170	51025	37,803,406	29,212,825	35,058,294	28,458,577	SC	Charleston	1
272109310	78150	142,384,488	115,461,346	134,367,518	111,599,429	NC	Brunswick	1
272354155	87235	12,141,086	9,648,589	12,141,086	9,648,589	NC	Dare	1
272389979	88550	1,127,526,845	1,017,579,228	972,851,871	900,283,346	FL	Monroe	2
270035587	1322	581,122,247	515,762,571	515,663,540	468,681,690	NC	Brunswick	3
270408095	15133	110,881,424	87,652,578	110,881,424	87,652,579	FL	Miami-Dade	1
270531927	19714	55,727,564	45,063,266	55,727,564	45,063,266	SC	Charleston	1
271377407	51068	1,561,074	1,120,864	1,306,167	1,032,954	NY	Suffolk	3
272406616	89165	7,087,831	5,580,484	6,339,147	5,423,512	FL	Martin	2
272442662	90487	1,252,156	910,119	1,161,795	874,189	FL	Broward	3
271169899	43396	6,197,585	4,714,735	6,127,801	4,692,634	FL	Miami-Dade	2
271937866	71816	4,124,221	3,063,956	3,928,717	2,977,909	MS	Harrison	2
272473509	91632	301,713	240,944	301,713	240,944	NC	Dare	1
270507536	18824	636,542	492,745	629,379	489,779	GA	Chatham	2
270820318	30410	20,325,115	18,028,618	20,325,115	18,028,618	NC	Dare	1
271661294	61578	209,666,323	182,250,801	195,966,322	172,886,797	FL	Levy	3
272533303	93850	637,127	410,502	637,127	410,502	FL	Bay	2
271134934	42096	155,674,762	140,765,788	146,899,596	134,748,868	NC	Hyde	2
272051152	76010	55,500,718	50,171,635	55,500,718	50,171,635	NC	Dare	1
270825595	30604	346,450,765	310,237,243	346,450,765	310,237,243	NC	Carteret	2
272322961	86081	30,472,115	26,958,290	30,472,115	26,958,290	NC	Hyde	1
272357099	87341	13,696,638	10,647,501	13,696,638	10,647,502	NC	Carteret	1
270996091	36953	18,843,056	15,936,487	18,843,056	15,936,487	NC	Dare	1
270293525	10882	6,889,397	5,185,013	6,889,397	5,185,013	NC	Carteret	1
271653264	61280	792,610	605,914	792,610	605,914	NC	Carteret	1
270099288	3685	5,154,103	4,056,857	5,154,103	4,056,857	SC	Charleston	3
270137442	5097	712,856,202	576,299,876	615,055,357	520,535,555	SC	Charleston	3
270653838	24242	1,925,453	1,454,824	1,925,453	1,454,824	FL	Volusia	1
270887735	32914	270,383,182	220,300,584	243,816,303	204,032,263	NC	Onslow	2
271242862	46086	93,022,462	79,276,397	93,022,462	79,276,397	NC	Carteret	2
271351179	50102	78,898	45,777	73,845	42,573	FL	Broward	1
272003866	74257	282,203,687	221,913,885	253,919,500	208,514,567	SC	Charleston	3
272427199	89921	2,064,794	1,481,814	1,815,139	1,412,609	LA	Plaquemines	5
270608739	22566	914,361,760	820,122,418	861,740,988	780,381,993	NC	Brunswick	2
271955291	72462	47,298,723	35,530,403	38,891,653	31,754,270	NC	Onslow	1
270284535	10537	863,161,821	791,511,809	852,957,747	784,500,018	NC	Carteret	3
270797955	29586	1,310	675	1,310	675	SC	Beaufort	1
272395851	88767	473,341	293,545	409,608	256,979	FL	Broward	3
272468540	91452	6,385,344	5,537,467	6,385,344	5,537,467	NC	Hyde	1
270495662	18377	144,329,771	134,030,832	144,329,771	134,030,832	NC	Dare	1
270505211	18740	553,574	406,616	553,574	406,616	GA	Glynn	1
272319127	85941	4,880	736	4,880	736	NC	Currituck	1

EventID	Year	GU_Loss_wDS	GR_Loss_wDS	GU_Loss_xDS	GR_Loss_xDS	LandfallState	LandfallCounty	SS_Intensity
270889862	32991	5,092,449	3,800,915	5,092,449	3,800,915	SC	Charleston	1
271757024	65140	33,128,217	23,676,301	28,649,758	22,468,805	MS	Jackson	4
272590008	95925	68,968,091	55,311,097	67,201,961	54,528,212	SC	Georgetown	1
270784692	29102	78,913,498	54,390,096	59,796,944	48,968,778	FL	Levy	3
271237857	45905	29,499,797	23,877,782	29,499,797	23,877,782	SC	Charleston	1
271455843	53969	36,422,304	29,086,870	34,379,270	28,319,465	NC	New Hanover	1
271851157	68617	2,455,110	1,747,210	2,455,110	1,747,211	SC	Charleston	1
272548359	94407	7,941,797	6,357,305	7,941,797	6,357,305	FL	Flagler	2
270712755	26414	9,092,871	7,097,868	9,092,871	7,097,868	SC	Georgetown	1
270076087	2825	30,965,758	24,680,601	30,965,758	24,680,601	SC	Charleston	2
270735468	27267	2,118,118	1,481,082	2,118,118	1,481,082	SC	Charleston	1
271707084	63279	78,427,803	57,404,962	62,217,600	51,194,713	SC	Beaufort	5
271842248	68283	354,747,941	293,000,954	350,682,648	290,832,478	NC	Carteret	2
270384320	14245	13,436,948	11,973,196	13,436,948	11,973,196	NC	Dare	1
271050814	38989	889,261,172	722,025,909	669,766,037	583,439,266	FL	Monroe	4
272427914	89947	170,355,436	118,668,850	123,516,295	102,366,260	FL	Pinellas	4
270244045	9044	46,915,520	42,364,227	46,915,520	42,364,227	NY	Suffolk	2
270263075	9752	8,947,867	7,812,431	8,847,212	7,790,553	MA	Barnstable	2
270760192	28176	1,929,753	1,644,171	1,929,753	1,644,171	NC	Dare	1
271908592	70741	148,814,131	126,272,009	127,586,491	113,241,437	FL	Monroe	3
270035984	1337	12,658,009	11,025,662	12,658,009	11,025,662	NC	Dare	3
271058424	39272	32,640,594	27,398,194	32,640,594	27,398,195	FL	Nassau	1
271390432	51551	351,935,237	287,889,966	337,860,455	280,367,916	NC	New Hanover	2
272623890	97197	38,784,733	29,535,480	30,569,901	27,360,352	RI	Washington	4
270901773	33442	136,748,756	118,278,492	136,748,756	118,278,493	SC	Horry	1
271888558	69979	73,798,294	57,400,223	70,275,204	56,061,835	NC	New Hanover	1
272056591	76210	6,242,312	4,778,723	5,946,454	4,682,255	FL	Palm Beach	1
272523018	93468	236,511	183,091	236,511	183,091	FL	Palm Beach	3
270434012	16094	850,417	590,551	850,417	590,551	FL	Walton	1
271667041	61792	1,986,183,946	1,819,207,008	1,780,388,457	1,679,948,291	SC	Horry	2
272041326	75650	235,661,766	219,627,386	218,479,279	206,399,069	VA	Northampton	2
272015323	74683	4,705,432,517	3,819,808,795	3,468,586,291	3,302,135,109	NC	Brunswick	5
272516470	93219	2,546,904,832	2,247,842,200	1,911,511,085	1,864,213,235	NC	Currituck	3
271426496	52889	3,637,954	2,831,227	3,465,842	2,783,514	AL	Baldwin	3
272356702	87326	142,565,228	133,590,197	142,565,228	133,590,197	NC	Dare	2
272496610	92481	213,345,066	140,240,326	156,589,469	125,031,503	FL	Citrus	4
270146083	5410	126,785,526	107,201,628	125,339,987	106,374,801	SC	Horry	1
270400840	14865	30,154,598	23,748,633	30,154,598	23,748,633	FL	Monroe	1
270570989	21173	64,227,403	49,974,300	64,227,403	49,974,300	GA	Chatham	2
270678469	25153	8,213	2,889	6,728	2,522	TX	Brazoria	4
271430961	53053	2,841,420	2,361,908	2,841,420	2,361,908	NC	Carteret	3
272242946	83110	3,086,131	1,872,846	2,515,811	1,633,377	FL	Brevard	1
270057047	2107	3,803,689,628	3,341,397,428	3,157,504,733	2,939,466,186	NC	Onslow	4
272170213	80418	9,691,662	8,628,997	9,691,662	8,628,997	NC	Dare	3
272260602	83756	11,055,442	9,788,292	11,055,442	9,788,292	NC	Dare	1
270337953	12538	3,101,666	2,002,234	3,101,666	2,002,234	FL	Gulf	2
270553295	20506	4,206,934,276	3,534,528,478	3,196,067,619	2,991,892,529	NC	Onslow	4
271752005	64954	224,105,315	193,816,419	224,105,315	193,816,419	NC	Brunswick	1
272541385	94145	63,133,429	53,352,631	63,133,429	53,352,631	NC	Carteret	1
270133374	4948	89,013,296	79,741,118	85,484,768	77,683,880	NC	Hyde	1
270864521	32051	766,322,909	674,398,012	722,357,938	642,178,840	NC	Brunswick	3
271576942	58453	868,039	677,136	868,039	677,136	GA	McIntosh	1
272111930	78246	2,101,193	1,498,281	1,713,050	1,418,754	FL	Lee	3
271160569	43046	139,867,075	111,934,400	128,491,252	105,435,298	FL	Sarasota	1
270859360	31864	86,174,813	67,626,746	77,901,722	64,378,139	FL	Collier	1
270906071	33603	48,639	22,593	48,639	22,593	SC	Charleston	1
271244347	46142	50,874,762	42,357,840	50,874,762	42,357,840	SC	Horry	1
270160397	5934	221,216,278	197,513,950	215,488,289	193,569,769	NC	Carteret	2
270587871	21796	83,047,643	64,125,907	76,993,948	62,084,118	SC	Beaufort	3
272209069	81852	80,889,709	72,028,336	80,889,709	72,028,336	NC	Hyde	1
272366586	87683	32,850,898	22,852,425	27,254,406	21,424,945	SC	Charleston	1
272439741	90380	90,066,962	73,120,664	90,066,962	73,120,664	NC	Carteret	1
270518486	19228	8,354,461	6,010,149	7,375,912	5,716,848	FL	Martin	3
270020087	751	88,066,397	75,150,539	88,066,397	75,150,539	NC	Carteret	2
270916521	33984	20,812,619	17,105,565	20,812,619	17,105,565	NC	Carteret	1
271201218	44552	44,555,803	38,709,356	44,555,803	38,709,356	NC	Carteret	1
271500189	55630	391,363,802	335,325,406	391,363,802	335,325,408	NC	Pender	2
271657658	61445	2,763,548	2,399,744	2,763,548	2,399,744	NC	Dare	1
272387875	88472	10,560,147	7,613,644	9,482,767	7,148,268	LA	Lafourche	3
272553027	94576	342,554	276,312	342,554	276,312	NC	Dare	2
270035491	1318	282,391,146	253,962,878	282,391,146	253,962,878	NC	Dare	3

EventID	Year	GU_Loss_wDS	GR_Loss_wDS	GU_Loss_xDS	GR_Loss_xDS	LandfallState	LandfallCounty	SS_Intensity
271460058	54129	6,487,540,200	5,607,519,374	5,139,970,732	4,834,845,334	NC	New Hanover	4
271518747	56310	691,086	458,675	683,301	454,101	FL	Miami-Dade	2
272399457	88901	332,423,160	286,777,080	328,534,916	284,278,433	NC	Carteret	3
270320269	11881	182,562	127,926	182,562	127,926	AL	Baldwin	2
270695482	25776	15,789,019	13,252,476	15,789,019	13,252,476	NC	Hyde	1
271578626	58517	79,152,778	63,943,044	79,152,778	63,943,044	NC	Carteret	2
271983011	73489	526,872	237,350	526,872	237,350	FL	Taylor	1
272599556	96287	104,827,733	84,513,639	103,633,533	83,941,292	FL	Miami-Dade	1
271396922	51789	18,200,443	14,143,039	18,200,443	14,143,039	NC	Carteret	1
271842718	68303	29,487,425	23,722,407	24,527,691	21,984,108	NC	Dare	1
272632548	97524	4,958,992	3,269,314	4,958,992	3,269,315	FL	Santa Rosa	2
271099754	40808	17,405,389	15,552,521	17,405,389	15,552,521	FL	Monroe	1
271394824	51710	1,422,221	884,470	1,422,221	884,470	SC	Beaufort	1
271694112	62793	22,683,981	14,053,353	16,210,806	12,667,331	FL	Miami-Dade	5
271754625	65050	4,578,886	3,460,981	4,185,206	3,331,405	FL	Monroe	3
272024947	75043	84,856	43,828	74,224	34,978	NY	Suffolk	3
272194517	81327	3,478,133	2,482,749	3,478,133	2,482,749	FL	Dixie	2
270460611	17084	782,854	498,876	782,854	498,876	SC	Charleston	1
271337100	49589	4,673,803	3,803,406	4,180,363	3,711,122	FL	Broward	1
270335091	12429	59,609,542	49,344,388	59,609,542	49,344,388	NC	Brunswick	1
270870333	32266	178,272,121	166,441,084	178,272,121	166,441,084	NC	Hyde	2
272548875	94425	175,693,923	165,135,366	175,693,923	165,135,366	NC	Dare	3
271118720	41501	332,932,344	293,643,428	332,932,344	293,643,428	NC	Carteret	2
272458801	91087	2,065,708,917	1,739,331,462	1,457,660,376	1,344,285,203	FL	Monroe	5
272655699	98379	419,134	235,614	419,134	235,614	FL	Nassau	1
270850021	31524	413,709,230	358,690,187	408,916,830	355,357,268	NC	Pender	3
272693377	99768	292,648,239	279,438,656	292,648,239	279,438,656	NC	Dare	3
271144438	42453	59,148,212	51,475,090	59,148,212	51,475,090	FL	Miami-Dade	2
271665833	61747	32,312,480	22,387,254	23,142,831	20,660,502	NY	Nassau	3
271785746	66199	72,833	25,454	72,833	25,454	FL	Monroe	2
271066039	39554	22,919,035	17,138,368	22,919,035	17,138,368	NC	Pender	1
271262706	46830	1,081,167,041	1,041,412,535	1,000,825,797	980,369,337	NC	Dare	4
271992499	73831	153,641,606	132,400,972	153,641,606	132,400,972	NC	Brunswick	2
270001326	51	477,813	397,269	477,813	397,269	NC	Dare	1
271316794	48830	263,268,851	240,779,284	263,268,851	240,779,284	NC	Carteret	4
271430396	53030	118,448,205	100,606,526	118,448,205	100,606,526	NC	Carteret	1
272180778	80818	7,402,594	5,055,551	7,402,594	5,055,551	LA	Plaquemines	1
272215169	82074	7,400,169	6,516,177	7,400,169	6,516,177	NC	Dare	1
272509112	92941	59,947,847	49,909,491	59,947,847	49,909,491	NC	Brunswick	1
272279459	84460	15,285,798	12,170,952	15,285,798	12,170,952	SC	Charleston	1
270031531	1175	84,856,055	68,218,873	84,856,055	68,218,874	NC	Onslow	1
270494454	18332	3,399,936,061	2,921,855,820	2,449,289,289	2,262,027,021	NC	Brunswick	4
272668960	98872	95,068,593	77,883,175	95,068,593	77,883,175	SC	Charleston	1
271545568	57308	5,176,852	3,201,402	4,307,596	2,828,457	LA	Iberia	4
271877107	69567	12,587,328	8,564,753	10,072,796	7,947,074	FL	Palm Beach	3
271931955	71605	151,727	83,171	151,727	83,171	FL	Levy	1
272259387	83711	427,933,844	363,666,293	407,259,436	350,132,358	SC	Horry	2
272487949	92159	300,704,186	259,667,251	300,704,186	259,667,251	SC	Horry	2
271160665	43050	124,954,337	108,436,853	123,535,311	107,577,371	FL	Indian River	1
272649040	98132	122,261,237	104,184,726	122,261,237	104,184,726	NC	Brunswick	1
272693989	99790	1,496,730,533	1,294,612,410	1,060,867,135	990,572,145	NC	Carteret	4
272192787	81265	23,834,210	19,167,353	23,834,210	19,167,353	NC	Brunswick	1
270207416	7688	150,942,489	109,719,284	107,669,360	90,763,342	FL	Pinellas	4
270934473	34660	217,241,692	192,626,598	206,800,250	185,216,191	NC	Hyde	3
271663508	61663	66,212,852	51,897,371	66,212,852	51,897,372	NC	Carteret	1
271117777	41469	22,932,836	20,381,708	22,932,836	20,381,708	NC	Dare	1
271266335	46959	390,491,191	338,537,534	390,491,191	338,537,534	NC	Brunswick	2
271899725	70407	1,424,391	818,430	1,267,889	729,347	FL	Palm Beach	3
270660904	24500	5,273,924	4,057,947	4,980,335	3,965,353	FL	Palm Beach	1
270834835	30952	45,121,369	36,082,850	45,121,369	36,082,850	NC	New Hanover	1
271676092	62125	15,209,698	11,721,051	14,820,730	11,590,354	GA	Chatham	1
271727797	64048	281,180	170,221	234,066	142,624	FL	Pinellas	2
272672198	98989	66,099,960	55,847,604	66,099,960	55,847,604	SC	Horry	1
272255206	83562	566,257	378,324	566,257	378,324	FL	St. Johns	1
271994500	73905	1,043,590,154	962,810,986	992,323,884	922,141,497	NC	Brunswick	3
272316530	85844	4,961,396	4,326,904	4,961,396	4,326,904	NC	Hyde	1
272588748	95883	18,776,856	16,765,331	18,776,856	16,765,331	NC	Dare	1
270022877	857	62,897,909	45,795,148	53,174,360	42,971,347	SC	Charleston	4
270430134	15947	576,709,915	489,456,344	525,446,338	456,703,991	NC	Onslow	2
270477478	17711	57,942	26,758	56,459	25,834	LA	Jefferson	3
271211890	44939	24,355,149	17,839,326	21,235,233	17,071,279	FL	Broward	4

EventID	Year	GU_Loss_wDS	GR_Loss_wDS	GU_Loss_xDS	GR_Loss_xDS	LandfallState	LandfallCounty	SS_Intensity
272172685	80512	6,093,324	4,115,402	6,093,324	4,115,403	AL	Mobile	2
271343709	49829	14,925,513	13,316,998	14,925,513	13,316,998	NC	Dare	1
271673099	62014	11,373,970	7,471,358	8,966,933	6,860,121	FL	Indian River	3
271905502	70625	23,024,187	20,535,855	23,024,187	20,535,855	NC	Hyde	1
272661777	98608	12,160,411	9,862,177	12,160,411	9,862,177	NC	Carteret	1
270152035	5636	35,131,010	31,655,681	35,131,010	31,655,681	NC	Hyde	1
270331034	12281	120,863,637	101,523,052	119,486,717	100,854,084	FL	Collier	1
271326328	49189	15,268,928	10,730,321	11,402,061	10,140,474	NJ	Cape May	3
270301277	11179	1,968,606,019	1,761,908,894	1,721,133,748	1,590,047,771	SC	Horry	3
271265517	46929	68,606,626	56,520,148	68,606,626	56,520,149	NC	New Hanover	1
271799499	66711	4,869,426	3,658,509	4,869,426	3,658,509	FL	Franklin	2
270674561	25007	36,456,714	32,956,606	36,456,714	32,956,606	NC	Dare	1
270690295	25587	521,778,863	458,717,802	496,197,505	441,373,190	NC	Carteret	4
270738607	27388	3,666,099	2,900,275	3,666,099	2,900,275	FL	Levy	1
271166869	43282	149,660,593	126,913,975	149,660,593	126,913,975	SC	Georgetown	1
271944307	72048	117,654,682	97,519,331	117,654,682	97,519,331	NC	Carteret	1
271981533	73433	379,094,514	317,180,398	340,571,472	291,871,857	NC	Carteret	3
271103936	40958	755,927	581,380	755,927	581,380	SC	Charleston	1
270346517	12854	13,209,563	11,774,325	13,209,563	11,774,325	NC	Dare	1
270868722	32207	1,596,891	1,325,843	1,596,891	1,325,843	NC	Hyde	1
272266026	83951	228,444,139	190,636,649	228,444,139	190,636,649	NC	Carteret	2
272622881	97160	32,217,588	25,147,471	32,217,588	25,147,471	NC	Carteret	1
270845062	31340	1,943,282	1,653,635	1,943,282	1,653,635	NC	Dare	1
270126895	4711	732,832	548,729	732,832	548,729	FL	Volusia	3
270168257	6222	46,296,452	40,330,536	46,296,452	40,330,537	FL	Collier	2
270392503	14553	2,384,225	1,586,931	1,708,638	1,490,184	FL	Pinellas	4
270552994	20495	66,928,378	56,352,083	66,928,378	56,352,083	NC	Brunswick	1
272158442	79973	335,912,925	287,430,178	332,047,194	285,034,969	SC	Horry	2
272469747	91496	108,409,584	88,043,163	108,409,584	88,043,163	SC	Charleston	3
272209076	81852	115,486,764	97,736,077	115,486,764	97,736,078	NC	Brunswick	1
272376676	88054	284,991,312	241,809,603	268,666,438	231,748,700	NC	Onslow	2
271679652	62260	60,359,968	48,183,300	57,469,879	46,584,900	NC	Carteret	3
272231152	82672	3,178,071	2,520,372	3,178,071	2,520,372	SC	Beaufort	1
270029043	1081	5,821,361	5,136,220	5,821,361	5,136,220	NC	Dare	1
270848512	31468	289,790,854	204,737,544	215,109,361	175,165,305	FL	Monroe	4
271101191	40860	16,419,348	11,605,905	13,702,664	11,042,794	FL	Collier	4
271525876	56577	31,615,991	25,803,954	31,615,991	25,803,954	NC	Carteret	3
272400936	88957	74,454,840	61,631,253	74,454,840	61,631,253	NC	Onslow	1
272602353	96393	107,598,894	85,803,624	107,598,894	85,803,624	SC	Charleston	2
270089294	3320	15,735,921	11,916,323	15,735,921	11,916,324	SC	Charleston	1
270584514	21676	20,186	8,724	17,969	7,646	FL	Martin	4
271164373	43187	14,152,443	10,350,658	13,479,501	10,060,611	TX	Galveston	4
271008679	37427	384,919	223,466	384,919	223,466	FL	Escambia	2
271252282	46437	6,156,747	4,656,459	6,156,747	4,656,459	FL	Bay	2
271628713	60363	102,628,819	86,687,055	102,628,819	86,687,055	FL	Collier	2
271961399	72690	19,837,332	17,371,954	19,837,332	17,371,954	NC	Carteret	1
270204015	7562	295,791	185,870	295,791	185,870	SC	Charleston	1
270698022	25866	280,396,688	234,320,259	264,487,230	224,674,107	NC	Hyde	3
272481987	91941	849,309	568,794	849,309	568,794	NC	Hyde	1
270381644	14144	23,988,307	15,691,536	17,641,681	14,549,952	FL	Miami-Dade	4
270477771	17721	2,583,420	1,882,417	2,583,420	1,882,417	NC	Onslow	1
271490042	55251	112,575,814	88,369,085	108,105,414	86,744,900	SC	Charleston	2
272026457	75100	156,181	102,377	150,049	98,134	SC	Charleston	2
271728814	64086	1,083,683	614,748	849,900	500,775	MS	Harrison	5
272121929	78623	17,757,168	14,103,789	15,807,806	13,439,500	NC	Carteret	1
272590309	95936	942,181,163	848,065,846	895,707,994	815,668,306	SC	Horry	3
270996862	36984	58,149,388	52,809,304	58,149,388	52,809,304	NC	Dare	1
271882554	69761	2,351,040	1,831,420	2,351,040	1,831,420	AL	Mobile	2
272086077	77300	73,124,252	58,923,146	71,236,446	57,866,720	NC	Carteret	2
272248530	83319	19,327,600	17,055,760	19,327,600	17,055,760	NC	Hyde	2
272259585	83718	345,341,850	288,224,544	311,876,836	267,599,531	NC	Brunswick	1
272311863	85676	79,183,370	66,005,549	79,183,370	66,005,549	NC	Carteret	1
270659197	24437	1,295,079	980,043	1,295,079	980,043	NC	Carteret	1
270789506	29281	3,203,547,964	2,748,861,731	2,268,255,015	2,114,141,435	FL	Collier	5
271488541	55196	290,768	168,053	236,864	123,740	LA	Lafourche	4
271850856	68606	2,512,128	2,175,020	2,512,128	2,175,020	NC	Hyde	1
272542569	94190	4,291,318	3,739,158	4,291,318	3,739,158	NC	Dare	1
270784795	29106	3,527,299	2,620,301	3,190,731	2,516,833	FL	Pinellas	1
271213773	45011	244,959,915	187,633,887	199,482,772	164,828,180	FL	Brevard	4
271656274	61391	13,308	6,116	12,562	5,651	FL	Collier	2
272002461	74206	22,789,148	18,488,396	22,532,358	18,404,345	SC	Charleston	1

EventID	Year	GU_Loss_wDS	GR_Loss_wDS	GU_Loss_xDS	GR_Loss_xDS	LandfallState	LandfallCounty	SS_Intensity
270227785	8437	44,737,077	38,708,531	44,737,077	38,708,531	NC	Hyde	2
271507034	55877	350,017,298	320,403,584	324,375,676	301,997,637	FL	St. Johns	2
272274956	84292	71,364,082	63,208,808	71,364,082	63,208,808	NC	Hyde	2
272630180	97434	10,208,347	8,218,159	10,208,347	8,218,159	NC	Carteret	1
270066287	2456	121,994,063	112,564,861	121,994,063	112,564,862	NC	Dare	1
270424511	15744	722,661	584,118	722,661	584,118	NC	Dare	1
270538440	19948	225,725	139,968	197,668	120,241	FL	Miami-Dade	1
270396240	14692	13,341	2,784	12,703	2,521	MS	Jackson	1
270432923	16052	4,811,045	3,850,966	4,811,045	3,850,966	SC	Beaufort	1
270688168	25510	21,070,641	18,336,013	20,534,424	18,204,106	FL	Miami-Dade	1
270211706	7843	639,345,319	565,078,494	608,291,702	542,666,403	SC	Horry	2
270466593	17309	47,801,188	32,410,240	38,746,631	30,519,232	FL	Miami-Dade	3
271412656	52368	6,725,790	4,082,797	4,821,364	3,750,477	FL	Palm Beach	5
271789188	66333	416,484	273,445	345,560	252,514	FL	Pinellas	3
272374327	87970	16,616,526	14,123,242	16,616,526	14,123,242	NC	Hyde	1
270137958	5115	67,277,214	54,249,811	65,555,135	53,523,904	NC	Brunswick	1
270297188	11022	1,044,087	903,340	1,044,087	903,340	NC	Dare	1
270413164	15325	250,240,038	216,563,038	250,240,038	216,563,038	NC	Brunswick	3
272653992	98316	264,054,253	246,200,985	251,406,369	236,337,240	NC	Dare	2
270471419	17488	264,106	130,194	264,106	130,194	SC	Charleston	1
271163976	43172	1,032,456	885,764	1,032,456	885,764	FL	St. Johns	1
271500629	55646	36,899,510	32,329,290	36,899,510	32,329,290	FL	Indian River	1
271510860	56016	48,488,234	43,340,127	48,488,234	43,340,127	NC	Hyde	1
270282881	10472	708,802,145	619,793,777	667,957,209	590,273,289	NC	New Hanover	2
270322962	11982	370,988,164	341,906,164	346,862,218	323,080,211	NC	Hyde	2
270885095	32816	147,067,217	124,321,295	147,067,217	124,321,296	NC	Brunswick	1
272475629	91709	1,339,107	632,354	1,252,782	575,639	FL	St. Lucie	3
272035286	75426	16,790,260	14,992,472	16,790,260	14,992,472	NC	Dare	1
272583038	95675	377,250	206,659	377,250	206,660	LA	Lafourche	1
270339828	12604	85,706,758	72,846,211	85,706,758	72,846,211	NC	Brunswick	2
272278054	84409	357,248,246	295,369,707	309,299,045	266,396,027	SC	Horry	3
270361826	13418	43,880,352	34,889,774	43,880,352	34,889,774	SC	Charleston	2
270556922	20644	2,466,193	1,860,103	2,466,193	1,860,104	GA	McIntosh	2
271697129	62904	15,797,519	13,455,065	14,916,486	13,246,682	NC	Hyde	1
271764257	65411	128,648,628	115,211,336	128,648,628	115,211,338	NC	Carteret	2
272048392	75908	4,211,891	2,497,827	4,211,891	2,497,827	TX	Jefferson	3
272404989	89107	267,412,453	250,449,301	260,516,028	245,118,487	FL	Miami-Dade	1
272450182	90766	56,275,266	51,887,287	56,275,266	51,887,287	NC	Dare	3
272688305	99584	10,513,730	8,009,802	9,404,025	7,731,419	FL	Sarasota	4
270729148	27025	22,662,387	19,991,582	22,662,387	19,991,583	NC	Hyde	1
271033286	38338	10,055,006	7,781,573	9,257,449	7,551,193	FL	Palm Beach	2
271341067	49735	1,585,290	1,162,306	1,449,523	1,110,726	FL	Gulf	3
271937763	71812	31,184,634	25,863,950	31,184,634	25,863,950	FL	Martin	1
270173636	6419	21,665,979	16,508,328	20,456,747	16,073,214	FL	Wakulla	4
270462089	17140	544,605	315,175	544,605	315,175	MS	Harrison	1
270850934	31557	332,479,288	295,196,156	332,479,288	295,196,157	NC	Brunswick	1
271686753	62519	1,048,106	784,037	1,048,106	784,037	SC	Beaufort	1
270178669	6608	21,725,338	17,102,731	21,725,338	17,102,731	SC	Beaufort	2
270205104	7603	6,842,438	4,525,796	5,660,776	4,017,405	MS	Jackson	4
270772405	28639	198,561,772	180,470,942	185,699,325	171,255,648	NC	Dare	2
271788695	66314	7,232,185	4,777,162	5,700,087	4,334,406	FL	Broward	3
270481009	17838	22,307	9,004	22,307	9,004	MS	Harrison	2
270701910	26005	811,905,953	774,467,282	758,441,756	731,302,485	NC	Hyde	4
271408564	52215	223,084,679	172,713,254	201,472,170	162,530,096	NC	Carteret	2
271993308	73859	35,066,131	28,954,018	35,066,131	28,954,018	NC	Onslow	1
270980758	36383	132,865,838	112,825,441	132,865,838	112,825,441	NC	New Hanover	1
272335338	86540	1,771,544	1,297,406	1,643,769	1,243,051	FL	Gulf	2
271242449	46072	70	10	70	10	LA	Iberia	3
271665341	61729	280,085,538	219,633,564	251,965,446	205,660,875	SC	Beaufort	4
271014935	37656	817,748,412	760,114,723	777,945,899	728,036,041	NC	Hyde	3
271343002	49804	19,350,415	15,902,294	19,350,415	15,902,294	NC	Hyde	1
270197541	7323	22,982,668	19,084,398	22,397,383	18,891,012	NC	Carteret	1
271990497	73756	136,090,856	123,780,972	136,090,856	123,780,972	NC	Hyde	2
272390701	88576	301,927,340	236,152,891	277,604,929	223,783,853	GA	Chatham	3
272493011	92347	21,945,076	17,293,979	21,945,076	17,293,979	SC	Charleston	2
271182454	43855	72,508,631	58,761,829	72,508,631	58,761,829	GA	Chatham	3
271351840	50128	4,728,207	4,144,386	4,728,207	4,144,386	NC	Dare	1
271994096	73890	605,827	513,596	605,827	513,596	NC	Dare	1
270537622	19918	64,277,757	49,440,937	60,661,590	48,169,235	SC	Beaufort	2
271082415	40150	10,267,691	6,668,423	7,976,941	6,200,361	FL	Miami-Dade	4
271113854	41325	53,828,145	39,430,554	44,402,252	35,502,421	NC	Carteret	1

EventID	Year	GU_Loss_wDS	GR_Loss_wDS	GU_Loss_xDS	GR_Loss_xDS	LandfallState	LandfallCounty	SS_Intensity
271008481	37420	1,233,779,520	1,119,591,385	1,036,233,652	973,975,706	NC	Carteret	3
271024783	38013	2,195,759	1,678,342	2,171,056	1,666,359	NC	Carteret	1
271649080	61120	4,904,231	3,944,216	4,904,231	3,944,216	SC	Charleston	1
270799044	29628	68,032,201	54,982,691	67,259,639	54,612,240	FL	Palm Beach	2
271469136	54472	37,094	7,882	37,094	7,882	NC	Dare	1
271673566	62031	235,146,855	199,335,269	235,146,855	199,335,271	NC	Carteret	1
271962783	72744	779,389,059	688,806,057	668,019,999	608,201,226	FL	Collier	4
270128553	4769	234,483,723	189,313,976	179,978,419	156,458,391	FL	Lee	3
270328085	12173	205,835	151,937	196,071	148,194	FL	St. Johns	2
271277917	47387	783,015,631	702,736,146	704,374,529	649,883,880	NC	Carteret	4
271652339	61245	27,655,467	24,488,796	27,655,467	24,488,796	NC	Dare	1
272041032	75639	34,556,604	27,845,364	34,556,604	27,845,365	SC	Charleston	2
270579796	21501	9,570,436	7,180,164	9,325,912	7,082,344	FL	Palm Beach	2
271136045	42136	25,971	12,674	23,238	11,122	FL	Miami-Dade	2
272179857	80784	1,036,688	759,786	1,036,688	759,786	SC	Charleston	1
272443083	90502	52,053,997	41,495,320	49,973,767	40,418,812	NC	Onslow	1
270555737	20598	66,619,510	60,426,610	66,619,510	60,426,610	NC	Dare	1
270749845	27800	2,660,061,562	2,302,951,620	2,156,962,939	1,993,163,566	SC	Horry	4
271473854	54647	10,489,162	8,709,248	10,489,162	8,709,248	NC	Hyde	4
271744058	64658	35,528,199	31,987,841	35,528,199	31,987,841	NC	Dare	1
270078486	2915	745,823,243	652,919,319	671,252,273	599,626,908	NC	Carteret	4
270433717	16082	125,346,744	115,082,161	125,346,744	115,082,161	NC	Dare	2
270873798	32399	40,918	16,977	39,293	15,610	NY	Suffolk	1
272344000	86862	15,254,522	11,976,895	15,254,522	11,976,895	LA	Terrebonne	2
270031634	1179	804,774,771	695,135,966	739,481,011	650,773,564	NC	Brunswick	2
270856283	31755	11,910,488	8,363,185	9,517,796	7,940,008	FL	Sarasota	3
271537658	57014	13,636,591	10,902,501	13,636,591	10,902,501	NC	Carteret	1
270626618	23239	3,410,744	2,403,105	2,831,572	2,289,803	LA	Jefferson	3
271147095	42551	145,127,649	122,278,141	145,127,649	122,278,141	NC	Carteret	3
271288692	47782	57,614,887	44,704,872	57,614,887	44,704,872	FL	Collier	1
271326828	49208	180,394	71,737	173,245	67,130	LA	Lafourche	2
272318935	85933	5,491	2,229	5,491	2,229	LA	Lafourche	1
270262377	9726	2,925,607	2,167,410	2,925,607	2,167,410	NC	Carteret	1
272346420	86949	9,883,386	7,590,632	9,883,386	7,590,632	SC	Charleston	1
272440962	90424	98,817,882	78,376,198	96,280,948	77,566,289	SC	Charleston	3
270802583	29756	468,529	364,062	468,529	364,062	SC	Charleston	1
271144240	42446	33,625	12,788	27,453	9,893	AL	Baldwin	4
271585661	58785	348,598,146	306,280,224	348,598,146	306,280,224	SC	Horry	2
270089691	3335	171,137	84,197	171,137	84,197	LA	Plaquemines	1
270437306	16218	14,260,674	12,716,325	14,260,674	12,716,325	NC	Dare	1
271178913	43725	196,438,596	164,772,775	194,194,156	163,479,671	SC	Georgetown	3
270048744	1806	2,307,745	1,785,808	2,307,745	1,785,808	FL	Monroe	1
272021150	74902	31,140,462	26,543,898	31,140,462	26,543,898	NC	Hyde	1
270249727	9259	10,276,440	8,554,309	10,276,440	8,554,309	NC	Carteret	1
270666650	24712	47,705,965	38,775,407	47,705,965	38,775,408	SC	Charleston	2
271097114	40705	100,427,053	77,649,207	92,374,230	74,962,906	SC	Charleston	3
272113872	78318	3,549,818	2,689,424	3,549,818	2,689,424	FL	Dixie	3
271809101	67070	103,447,951	89,152,993	103,447,951	89,152,993	NC	Dare	1
271858965	68903	1,847,190	996,061	1,774,217	941,872	LA	Terrebonne	3
272531361	93779	90,855,900	70,589,683	85,696,429	67,901,806	NC	Carteret	1
272576718	95443	888,346,178	759,710,324	664,500,798	605,680,811	NC	Brunswick	3
270719884	26681	1,143,612,072	954,792,953	846,236,849	756,697,788	FL	Collier	3
270869745	32244	10,125,722	6,463,300	7,690,255	5,986,245	MS	Jackson	4
271984952	73560	53,200,882	42,188,777	53,200,882	42,188,777	NC	Carteret	1
272598791	96255	79,712,276	68,475,282	79,712,276	68,475,282	NC	Carteret	2
271473036	54617	21,889,963	19,358,314	21,889,963	19,358,314	NC	Dare	1
272591215	95969	861,311,727	803,177,910	851,231,188	795,299,917	NC	Carteret	3
270765262	28368	547,975,389	505,184,542	547,975,389	505,184,542	NC	Carteret	3
270868205	32188	9,178,399	8,076,347	9,178,399	8,076,347	NC	Hyde	1
271110698	41209	2,596,898,774	2,240,576,443	2,181,038,572	2,028,194,473	NC	Carteret	4
271137765	42202	15,836,942	10,934,815	13,097,205	10,400,120	FL	Levy	4
271920901	71196	21,498,641	19,074,840	21,498,641	19,074,840	NC	Dare	1
272424273	89812	865,399,498	760,883,017	757,901,573	682,061,171	NC	Carteret	3
270865117	32074	7,462,587	5,859,197	7,462,587	5,859,197	GA	McIntosh	1
271954894	72447	526,892,650	461,977,859	505,258,071	446,985,282	NC	Onslow	3
272375969	88029	192,228,499	169,546,961	192,228,499	169,546,961	FL	Monroe	1
270406952	15092	31,423,717	25,318,779	29,665,464	24,643,837	SC	Charleston	2
270525110	19470	4,410,013	2,901,620	3,711,593	2,670,231	FL	Broward	2
271023018	37947	14,187,711	11,294,382	14,187,711	11,294,382	SC	Charleston	1
272167374	80311	306,815,189	259,146,839	303,289,338	256,957,580	NC	New Hanover	2
270491724	18232	266,600,064	238,952,761	266,600,064	238,952,761	FL	Monroe	2

EventID	Year	GU_Loss_wDS	GR_Loss_wDS	GU_Loss_xDS	GR_Loss_xDS	LandfallState	LandfallCounty	SS_Intensity
270788137	29228	8,138,799	5,407,546	6,810,202	4,935,925	FL	Franklin	3
271419314	52620	72,632,671	55,883,655	68,547,981	54,509,104	SC	Charleston	2
271855171	68759	110,135,458	84,079,179	94,100,167	77,373,790	SC	Georgetown	1
272006494	74354	123,985,905	101,664,841	123,985,905	101,664,842	NC	Carteret	1
270088118	3276	7,540,213	5,769,605	7,540,213	5,769,605	SC	Charleston	1
270216564	8021	338,179,829	287,981,783	318,868,236	274,714,000	NC	Carteret	3
270353656	13117	5,998,563	4,836,740	5,998,563	4,836,740	FL	Hernando	1
270358056	13281	64,007,476	54,546,461	64,007,476	54,546,461	NC	Brunswick	1
270627341	23266	91,984,039	72,535,393	91,984,039	72,535,393	NC	Carteret	2
272132090	79006	214,694,603	195,287,108	214,694,603	195,287,108	NC	Dare	2
272597798	96217	30,204,303	27,070,193	30,204,303	27,070,193	NC	Dare	1
271201511	44562	996,540,932	922,603,563	955,644,897	890,273,258	NC	Carteret	3
271240986	46019	3,647,977	2,842,779	3,647,977	2,842,779	NC	Carteret	1
271383571	51301	17,969,315	15,230,371	17,969,315	15,230,371	NC	Hyde	3
270920824	34146	95,675,190	80,178,837	95,675,190	80,178,837	NC	Onslow	2
271309742	48569	5,137,022	3,270,416	3,697,588	2,898,810	FL	Miami-Dade	4
271972090	73088	638,596	443,842	603,007	424,629	FL	Volusia	3
271609556	59659	14,010,320	11,193,998	14,010,320	11,193,998	NC	Onslow	1
271023274	37958	6,936,753	5,320,125	6,607,132	5,205,758	SC	Beaufort	3
271179414	43745	1,364,423,143	1,221,281,902	1,158,399,240	1,075,740,505	NC	Dare	3
271691486	62695	18,845,775	16,810,200	18,845,775	16,810,200	NC	Hyde	1
270134676	4995	335,025	229,339	288,858	212,296	GA	McIntosh	3
270979057	36319	227,818	118,336	227,818	118,336	LA	Plaquemines	3
271627417	60315	83,509	42,094	79,522	38,773	GA	Chatham	1
271396795	51785	41,831,405	36,057,573	37,671,776	34,009,328	NC	Hyde	1
272347761	86997	27,335,682	22,331,182	27,335,682	22,331,182	NC	Carteret	2
272518441	93294	276,151,015	241,963,144	276,151,015	241,963,144	NC	Carteret	2
270011515	434	7,282,623	5,222,532	5,721,724	5,015,067	MA	Dukes	3
270048847	1810	3,188,559	2,407,090	3,107,159	2,372,286	SC	Beaufort	3
271960200	72644	34,359,236	25,022,259	28,432,723	23,538,264	SC	Charleston	3
272135658	79140	116,518,788	96,180,009	113,492,303	94,453,151	NC	Onslow	1
272474193	91658	22,032	3,897	22,032	3,897	LA	Iberia	1
270236526	8764	41,472,805	32,713,343	37,502,460	31,232,241	FL	Monroe	2
270306832	11384	219,352,856	206,015,562	210,628,187	199,317,944	NC	Dare	2
270381938	14155	25,328,530	17,737,050	20,136,571	16,416,677	NC	Carteret	1
270546930	20266	18,061,071	14,933,834	18,061,071	14,933,835	NC	Dare	1
271665023	61718	242,754,522	225,640,938	242,754,522	225,640,938	NC	Hyde	2
272644854	97974	35,920,534	32,491,847	35,920,534	32,491,847	NC	Dare	2
270322462	11963	144,006	82,618	126,543	69,036	LA	Jefferson	3
271892394	70121	6,877,383	5,609,505	6,877,383	5,609,505	SC	Georgetown	1
271091928	40512	11,824,721	9,027,330	11,824,721	9,027,330	NC	Carteret	1
272084074	77224	7,988,222	5,085,113	6,086,618	4,668,569	FL	Miami-Dade	1
270079368	2948	50,149,862	40,525,020	50,149,862	40,525,020	SC	Charleston	1
270557899	20680	6,728	3,652	6,352	3,452	FL	Miami-Dade	2
271594905	59123	25,362,644	19,232,384	24,152,932	18,765,082	GA	Chatham	2
272086908	77329	3,033,746	1,766,483	3,033,746	1,766,483	GA	McIntosh	1
270395151	14650	219,422,934	200,623,395	219,422,934	200,623,395	NC	Dare	3
272595005	96113	4,093,156	3,165,651	4,093,156	3,165,651	SC	Beaufort	1
270777121	28823	67,717	35,542	62,803	31,590	FL	Monroe	1
270128744	4776	777,451,576	665,677,980	713,786,846	623,248,198	NC	Carteret	3
270272525	10094	3,470,301	2,456,981	3,470,301	2,456,981	SC	Charleston	1
271251258	46399	9,698,739	7,724,118	9,698,739	7,724,118	FL	Wakulla	2
271346521	49933	3,700,513,739	3,250,172,508	2,848,252,476	2,661,403,235	SC	Charleston	5
271746126	64737	56,194,167	43,379,759	50,754,753	40,658,293	NC	Pender	1
270460183	17069	28,234,748	25,266,116	28,234,748	25,266,116	NC	Dare	1
271102309	40900	74,159,330	60,697,140	70,614,978	58,811,607	NC	Hyde	2
271335805	49539	37,809,494	31,104,608	37,809,494	31,104,608	NC	Brunswick	1
271408549	52214	128,894,461	112,423,967	128,894,461	112,423,967	NC	Hyde	1
271414032	52421	7,310,861	5,906,313	7,125,174	5,857,965	FL	Collier	2
272491900	92307	35,566,034	31,253,929	35,566,034	31,253,929	NC	Hyde	1
270083105	3089	303,697,345	283,689,635	275,682,618	261,731,892	NC	Dare	3
270643793	23877	12,331,275	9,980,213	12,331,275	9,980,213	NC	Carteret	2
270793346	29423	31,011,118	27,739,925	31,011,118	27,739,925	NC	Dare	1
271492418	55338	351,691,388	310,656,146	351,691,388	310,656,146	SC	Horry	2
271683858	62410	51,729,290	46,851,428	51,729,290	46,851,428	NC	Dare	1
270262869	9744	11,902,146	7,147,448	8,599,882	5,945,693	FL	Miami-Dade	4
270681501	25262	86,361,166	77,145,518	81,506,644	74,257,452	NC	Currituck	2
270854761	31697	48,717,006	44,861,302	48,717,006	44,861,302	NC	Dare	3
271048445	38903	546,490	318,072	546,490	318,072	FL	Volusia	2
271117151	41447	2,926,249	2,218,039	2,926,249	2,218,039	NC	Carteret	1
271569040	58160	46,731,695	36,862,988	43,720,611	35,680,971	SC	Charleston	1

EventID	Year	GU_Loss_wDS	GR_Loss_wDS	GU_Loss_xDS	GR_Loss_xDS	LandfallState	LandfallCounty	SS_Intensity
271698131	62941	660,158	465,012	634,076	452,684	NY	Suffolk	1
270042811	1591	734,471,090	695,410,093	651,741,971	631,881,437	MA	Dukes	4
270621939	23062	580,336,586	507,948,842	565,223,419	497,351,127	NC	Brunswick	2
271219064	45210	951,086	470,044	835,924	407,620	FL	Monroe	4
271945403	72090	18,070,073	15,468,496	18,070,073	15,468,496	NC	Carteret	1
270183303	6785	153,554	72,903	153,554	72,903	FL	Taylor	1
270681811	25275	95,548,296	81,107,125	95,548,296	81,107,125	NC	Onslow	1
270293040	10864	79,961,889	62,840,170	75,441,077	60,748,735	NC	Pender	1
270468513	17382	28,933,662	23,421,293	28,933,662	23,421,293	NC	Carteret	1
270626428	23233	393,447	218,879	393,447	218,879	FL	Collier	1
271732435	64218	84,247,289	67,382,249	84,247,289	67,382,250	SC	Charleston	2
272316442	85841	174,324	111,727	145,886	99,266	FL	Okaloosa	4
270035063	1303	755,224,097	670,733,117	735,069,643	656,254,719	NC	Pender	2
270228874	8479	40,970,554	34,171,701	40,970,554	34,171,701	SC	Georgetown	1
272323905	86114	289,815,134	260,602,900	289,815,134	260,602,900	SC	Horry	2
270382446	14175	9,379,088	7,328,182	9,273,667	7,287,766	FL	Citrus	3
270439824	16311	258,329,945	222,691,100	255,371,717	220,805,390	SC	Horry	2
270453392	16820	87,723,245	72,817,941	87,723,245	72,817,941	NC	New Hanover	1
272243732	83139	2,518,774	1,857,717	2,188,518	1,785,816	SC	Beaufort	4
271005783	37317	15,510	5,784	15,510	5,784	FL	Bay	2
271409676	52256	197,752,012	165,177,706	197,752,012	165,177,711	FL	Martin	2
271985880	73594	3,673,402,824	3,300,537,501	3,065,269,171	2,897,893,085	NC	Brunswick	4
271993840	73879	3,092,896	2,377,151	3,092,896	2,377,151	SC	Charleston	1
270424106	15728	7,380,599	5,496,264	6,747,966	5,235,036	FL	Miami-Dade	2
270759391	28146	10,311,308	7,926,236	9,649,683	7,722,151	SC	Charleston	1
271770128	65631	89,506,092	72,418,471	89,506,092	72,418,471	SC	Charleston	1
270474444	17600	625,224	460,600	618,180	457,860	SC	Beaufort	2
271519455	56336	251,750,642	207,585,169	226,432,441	193,216,239	NC	Pender	2
271549269	57444	45,695,711	40,470,249	45,695,711	40,470,250	NC	Hyde	1
271664515	61698	3,021,726	1,925,033	3,021,726	1,925,033	FL	Brevard	1
271949304	72236	295,766	202,838	295,766	202,838	AL	Baldwin	1
270558828	20715	71,099	37,035	63,533	30,837	LA	Terrebonne	3
270593683	22015	32,251,551	26,032,061	32,251,551	26,032,061	NC	Pender	1
270714691	26484	31,339,999	25,397,988	31,339,999	25,397,988	SC	Charleston	1
270998032	37029	6,968,870	5,624,053	6,968,870	5,624,053	SC	Georgetown	1
271410272	52279	291,212,186	254,383,584	240,239,684	218,431,395	NC	Hyde	3
271527394	56635	71,842,446	58,124,883	71,842,446	58,124,883	NC	Pender	1
272065177	76532	105,848,946	92,317,384	99,000,896	88,369,898	NC	Hyde	1
272664601	98712	149,052,635	123,682,946	149,052,635	123,682,946	NC	New Hanover	2
270272858	10106	88,220,100	75,044,200	88,220,100	75,044,200	NC	Brunswick	1
270913859	33883	10,461	6,181	9,964	5,877	FL	Palm Beach	2
271432780	53119	16,076,742	14,319,898	16,076,742	14,319,898	NC	Dare	3
272600343	96317	35,348,674	28,994,289	35,348,674	28,994,291	NC	Carteret	1
272667260	98809	24,618,069	18,818,299	23,443,926	18,423,911	GA	Chatham	2
272000768	74140	529,075	405,037	515,610	399,362	AL	Baldwin	3
270329571	12230	8,857,453	6,742,471	8,438,036	6,587,555	LA	Terrebonne	3
270441405	16371	717,296,539	621,667,724	625,793,784	559,397,598	FL	Levy	3
272405894	89139	294,277,048	258,349,421	258,051,829	233,212,096	NC	Carteret	2
270095756	3557	9,327,372	7,111,727	9,327,372	7,111,727	FL	Franklin	3
270813668	30162	5,668,888	4,299,210	5,668,888	4,299,210	NC	Carteret	1
272652338	98255	439,762,987	382,519,324	428,289,570	374,537,949	NC	Carteret	3
271580620	58591	11,693,897	10,399,775	11,693,897	10,399,775	RI	Newport	2
271756199	65110	27,765,679	21,471,169	27,765,679	21,471,169	SC	Charleston	2
272111842	78243	23,076	10,846	19,642	8,818	FL	St. Johns	4
272135284	79124	165,017,507	128,885,664	144,248,780	120,229,719	SC	Georgetown	2
272613801	96825	39,280,275	34,108,722	39,280,275	34,108,722	NC	Carteret	1
270524911	19462	59,707,583	50,938,105	59,707,583	50,938,105	NC	Hyde	1
270559447	20737	43,975	9,038	39,590	7,452	FL	Miami-Dade	2
270658292	24405	70,375,791	56,418,074	66,419,658	54,792,726	NC	Brunswick	1
271054458	39123	237,172	183,934	237,172	183,934	NC	Dare	1
271459454	54105	116,303,380	100,489,604	97,159,607	88,959,913	FL	Monroe	4
271718672	63717	20,722,168	18,349,933	20,722,168	18,349,933	NC	Carteret	1
271885976	69888	410,391	242,863	410,391	242,863	TX	Jefferson	3
272325635	86176	5,674,546,599	4,550,199,819	3,959,353,799	3,761,788,534	NC	Brunswick	5
272455534	90961	2,764,697	1,543,257	2,409,817	1,328,530	FL	Walton	1
272482200	91949	259,213,283	228,203,291	259,213,283	228,203,291	NC	Brunswick	2
272668077	98838	1,672,260,068	1,489,904,494	1,320,657,731	1,221,379,271	FL	Pinellas	3
270638385	23674	2,072,693	1,453,889	2,072,693	1,453,889	GA	McIntosh	1
271094288	40601	185,406,204	159,599,223	185,406,204	159,599,223	NC	Onslow	2
272131891	78998	5,723,658	4,338,243	5,723,658	4,338,243	FL	Levy	1
272362691	87544	110,430,931	83,433,088	95,072,354	77,193,541	FL	Manatee	3

EventID	Year	GU_Loss_wDS	GR_Loss_wDS	GU_Loss_xDS	GR_Loss_xDS	LandfallState	LandfallCounty	SS_Intensity
270067368	2497	171,974	113,112	171,974	113,112	NC	Dare	3
270547741	20296	7,033	3,286	5,838	2,877	FL	Pinellas	1
271955481	72468	68,180,786	55,802,424	68,180,786	55,802,424	NC	Brunswick	1
272586968	95819	24,815,165	20,346,796	24,815,165	20,346,796	SC	Charleston	2
272641138	97839	113,532,676	100,342,228	101,438,314	93,035,052	NY	Suffolk	1
272174378	80575	63,564	33,109	58,971	29,721	FL	Santa Rosa	2
270934561	34663	743,788,338	686,872,317	743,788,338	686,872,317	NC	Carteret	4
271233243	45735	84,792	71,256	84,792	71,256	FL	St. Lucie	1
271863733	69084	626,853	522,784	626,853	522,784	NC	Dare	1
272518640	93302	21,796,677	19,302,174	21,796,677	19,302,174	NC	Hyde	1
271893341	70158	387,663,822	324,695,619	362,241,351	308,599,981	SC	Georgetown	3
271903809	70562	25,728,000	22,516,639	25,728,000	22,516,639	NC	Dare	3
271963862	72783	71,165,893	60,729,684	62,519,968	56,561,781	FL	Broward	3
272209981	81884	79,434	44,757	79,434	44,757	LA	Plaquemines	2
272213072	81996	680,670	504,170	680,670	504,170	FL	Monroe	2
272457226	91026	276,145	139,854	244,727	116,520	FL	Walton	2
270288852	10704	8,468,665	6,387,631	8,468,665	6,387,631	NC	Carteret	1
271995406	73938	22,358,710	17,132,816	22,358,710	17,132,817	NC	Carteret	1
272066147	76568	195,706,063	172,345,058	195,706,063	172,345,058	SC	Horry	2
270161715	5983	120,565,250	100,683,475	120,565,250	100,683,475	NC	Carteret	1
270778320	28866	321,619,778	278,171,868	321,619,778	278,171,868	NC	Carteret	2
271036533	38457	7,643,810	5,290,110	7,448,453	5,191,848	GA	Glynn	3
272192065	81239	131,370	90,320	131,370	90,320	NC	Hyde	1
272541099	94135	29,714,911	23,203,269	29,377,369	23,057,052	NC	Onslow	1
270209019	7746	361,628,025	319,142,052	361,628,025	319,142,052	NC	Brunswick	2
272003461	74241	23,841,668	20,646,961	23,841,668	20,646,961	NC	Hyde	1
272371744	87873	923,483,201	839,266,219	854,205,156	785,822,912	NC	Carteret	3
270322080	11949	2,928,558,448	2,689,200,811	2,579,139,065	2,442,462,567	NC	Carteret	4
270706191	26166	32,111,858	25,513,188	32,111,858	25,513,189	SC	Georgetown	1
270410008	15204	8,987,682	7,938,232	8,987,682	7,938,232	FL	Monroe	1
270747202	27709	280,450,092	265,434,999	280,450,092	265,435,001	NC	Dare	1
272288737	84809	26,531,577	18,270,557	21,521,824	17,151,947	FL	Miami-Dade	4
272522517	93448	37,767,665	28,817,349	31,884,649	26,012,971	NC	Onslow	1
272590928	95958	1,285,056	870,894	1,042,334	757,127	NY	Suffolk	3
270754675	27970	2,103,324,777	1,872,411,032	1,806,946,295	1,671,045,563	NC	New Hanover	4
271011161	37514	1,634,164	1,156,916	1,436,659	1,085,276	FL	Miami-Dade	1
272048725	75920	3,248,100	2,477,872	2,790,121	2,409,453	FL	Broward	3
272173862	80557	349,881,948	307,899,804	332,986,858	295,816,665	NC	Brunswick	3
271479374	54853	167,759	90,949	136,786	67,880	FL	Santa Rosa	1
270126212	4686	29,064,633	22,899,687	28,317,474	22,569,308	GA	Chatham	4
270716693	26559	13,382,943	10,411,363	13,382,943	10,411,363	NC	New Hanover	1
271460661	54152	10,748,610	8,875,740	10,748,610	8,875,740	FL	Monroe	1
272332867	86447	83,182	56,490	83,182	56,490	AL	Mobile	1
272526777	93608	1,088,985	765,610	942,088	688,354	NY	Suffolk	3
270586626	21752	17,851	6,412	17,851	6,412	LA	Cameron	4
272671197	98953	9,768	4,195	9,306	3,949	FL	Okaloosa	3
270223714	8289	24,825,331	19,122,298	23,638,834	18,630,895	SC	Charleston	3
270717388	26586	11,772,587	8,839,830	11,015,866	8,591,742	FL	Palm Beach	2
270750257	27813	3,502,938,308	2,993,970,685	2,517,809,222	2,356,787,489	FL	Palm Beach	4
271040821	38622	19,206,852	14,762,061	16,168,967	14,180,272	FL	Monroe	3
272203504	81650	120,003	72,525	86,036	61,717	FL	Martin	4
271815171	67293	51,785,288	44,420,149	51,785,288	44,420,149	NC	Hyde	4
271841660	68261	1,795,385	1,301,837	1,612,489	1,234,871	LA	Terrebonne	3
271929844	71527	6,065	2,150	6,065	2,150	FL	Nassau	1
270218719	8103	7,260,788	6,371,999	7,260,788	6,371,999	FL	Collier	1
270366872	13604	2,838,927	2,350,499	2,838,927	2,350,499	SC	Charleston	1
272142022	79374	36,300,394	28,675,456	36,300,394	28,675,456	NC	New Hanover	1
272273870	84250	2,062,759	1,758,614	2,062,759	1,758,614	NC	Hyde	1
272491701	92299	31,288,645	26,317,872	31,288,645	26,317,872	NC	Dare	3
271570549	58216	537,567,063	466,704,611	523,599,367	457,503,912	SC	Horry	2
271856987	68828	4,557,478	3,291,984	3,974,448	3,134,704	FL	Palm Beach	3
270161177	5964	1,748,243,742	1,545,004,593	1,567,392,875	1,425,239,355	NC	Pender	4
270178138	6589	8,696,618	6,509,493	7,445,386	6,280,077	FL	Nassau	2
270440038	16320	715,205,935	641,411,127	706,842,501	635,278,346	NC	Onslow	2
272176556	80659	3,297,155	2,720,671	3,297,155	2,720,671	NC	Carteret	1
270341520	12666	41,754,189	29,374,265	33,439,350	26,751,782	NC	Pender	1
271021345	37888	209,976,285	172,603,448	190,268,782	160,544,400	NC	Onslow	1
272077488	76983	41,266,900	33,849,068	41,266,900	33,849,068	FL	Monroe	2
270506750	18795	22,866,007	18,114,250	22,866,007	18,114,250	SC	Horry	1
270403372	14957	3,219,217	2,255,959	2,672,680	2,139,940	FL	Bay	5
272485829	92082	1,262,580,628	1,158,473,668	1,168,062,682	1,085,003,891	NC	Brunswick	3

EventID	Year	GU_Loss_wDS	GR_Loss_wDS	GU_Loss_xDS	GR_Loss_xDS	LandfallState	LandfallCounty	SS_Intensity
270980051	36355	84,288,076	70,866,563	83,326,476	70,331,991	NC	Carteret	2
271088329	40376	34,662,871	28,789,916	34,662,871	28,789,916	SC	Horry	1
270112312	4171	8,110,840	6,326,920	8,110,840	6,326,920	FL	Indian River	2
270351926	13055	83,963,708	70,746,139	83,963,708	70,746,139	NC	Brunswick	1
271215186	45063	39,231,610	30,791,828	39,231,610	30,791,828	SC	Charleston	1
271269241	47065	271,305,124	232,412,376	271,305,124	232,412,376	SC	Horry	1
270528207	19583	5,655,964	4,637,095	5,655,964	4,637,095	NC	Brunswick	1
271521471	56411	126,458	58,423	110,235	47,510	MS	Jackson	4
272046429	75834	2,199,478,688	1,925,175,767	1,864,976,109	1,720,724,913	NC	Onslow	4
272166602	80282	159,460	91,987	120,043	69,099	FL	Bay	1
270179226	6630	5,091,451	4,169,066	5,091,451	4,169,066	SC	Charleston	2
270282587	10461	16,294,327	12,453,178	16,294,327	12,453,178	NC	Carteret	1
270928212	34422	9,402,695	6,726,431	9,402,695	6,726,431	NC	Carteret	1
271133910	42058	20,007,957	13,983,165	16,492,476	12,781,999	FL	Broward	4
271802587	66825	49,996,569	45,205,657	49,996,569	45,205,657	NC	Hyde	1
271952613	72359	9,206,307	8,077,560	9,102,917	8,056,881	NY	Suffolk	2
272047246	75863	77,990,936	64,173,677	77,990,936	64,173,677	NC	Carteret	1
272164425	80199	110,663,885	92,803,245	110,663,885	92,803,245	NC	Carteret	2
270600410	22259	190,358,496	176,446,869	190,358,496	176,446,869	FL	Miami-Dade	1
270862534	31977	14,509,587	11,121,679	14,509,587	11,121,679	FL	Monroe	2
271003266	37225	881,731	756,725	881,731	756,725	NC	Dare	1
271034635	38387	213,728,358	189,943,882	185,341,278	170,243,161	NC	Hyde	2
271686299	62501	18,836,396	16,828,265	18,836,396	16,828,265	NC	Dare	1
271921624	71223	368,979,063	327,441,701	368,979,063	327,441,703	NC	Brunswick	2
270737168	27330	64,686,685	50,085,579	53,612,647	45,413,773	SC	Charleston	2
270740999	27478	720,442	414,345	720,442	414,345	AL	Baldwin	3
271720437	63784	111,337,339	101,326,579	111,337,339	101,326,579	NC	Hyde	3
271762550	65348	437,471,154	377,818,968	404,490,812	355,142,302	NC	Onslow	1
270913557	33871	28,037,125	23,017,407	28,037,125	23,017,407	SC	Charleston	1
270986710	36604	29,718,305	25,666,828	27,568,708	24,840,370	NC	Dare	1
272304527	85401	36,210	13,480	31,796	9,868	NY	Nassau	1
271208963	44830	801,048,500	715,475,863	761,725,666	686,825,883	SC	Horry	3
271369297	50773	3,405,125	2,764,553	3,405,125	2,764,553	SC	Georgetown	1
272368985	87772	5,389,529	4,248,175	5,252,562	4,207,924	FL	Dixie	2
270351838	13052	1,058,034,380	878,324,977	896,554,346	776,716,926	NC	Carteret	3
270529055	19612	155,952,818	131,313,595	112,976,492	104,614,964	NJ	Atlantic	3
270946163	35099	61,127,408	50,305,489	61,127,408	50,305,489	NC	Carteret	1
271821045	67505	1,661,376,071	1,390,563,272	1,242,312,685	1,128,843,768	SC	Horry	4
270250933	9302	28,991,161	21,741,875	26,118,302	20,845,493	SC	Charleston	2
271885983	69888	284,910,182	247,141,447	284,910,182	247,141,447	NC	New Hanover	2
272497006	92495	88,809,196	71,539,617	67,102,641	60,782,998	FL	Collier	2
270120235	4467	6,298,539	5,227,456	5,798,854	5,120,427	NY	Suffolk	3
270522183	19360	249,412,401	225,541,818	246,565,242	223,475,161	NC	Hyde	3
272551591	94525	189,820,074	159,426,819	189,820,074	159,426,820	NC	New Hanover	1
271622405	60129	133,157	50,197	133,157	50,197	FL	Franklin	2
272043389	75724	244,288,419	205,074,692	237,987,407	201,528,200	NC	Brunswick	1
272336324	86578	22,756,134	18,143,861	22,756,134	18,143,861	NC	New Hanover	1
270961067	35652	113,782,633	96,733,844	113,782,633	96,733,845	SC	Horry	3
270290862	10780	8,428,469	7,222,061	8,428,469	7,222,061	FL	Miami-Dade	1
271789269	66336	7,728,748	6,062,893	7,728,748	6,062,893	SC	Charleston	1
271715126	63585	187,802	128,191	160,735	103,879	NY	Suffolk	4
272216613	82126	2,760	1,446	2,327	1,194	FL	Palm Beach	3
272349430	87060	10,440,535	9,227,155	10,440,535	9,227,155	NC	Dare	1
270076277	2831	387,148,318	327,494,055	324,418,094	284,745,013	FL	Lee	1
270712055	26386	72,114,623	58,277,821	72,114,623	58,277,822	NC	Carteret	1
272453773	90899	42,364,597	38,812,225	41,884,420	38,558,351	NC	Dare	1
271652229	61241	64,991,948	51,280,318	59,044,117	48,945,020	NC	Brunswick	1
272322396	86058	7,618,309	6,202,718	6,892,561	6,077,931	NY	Nassau	1
271079170	40030	9,427,677	8,339,321	9,427,677	8,339,321	NC	Dare	3
271848361	68512	25,184,635	22,218,760	25,184,635	22,218,760	NC	Hyde	1
272579593	95552	162,808,829	152,201,990	162,808,829	152,201,990	NC	Dare	2
270038073	1414	10,429,769	8,895,898	10,019,162	8,781,209	FL	Brevard	2
271565476	58031	279,210	185,448	279,210	185,448	AL	Mobile	2
271662728	61633	63,618,955	51,571,694	63,618,955	51,571,695	SC	Horry	2
271826069	67692	270,479	200,576	270,479	200,576	GA	Glynn	1
272253969	83519	12,913,738	9,787,342	10,903,436	9,442,760	FL	Miami-Dade	4
270020882	782	5,981,544	3,996,614	5,173,260	3,670,349	LA	Terrebonne	3
270116205	4314	414,032	236,978	414,032	236,978	SC	Beaufort	1
271624725	60215	4,668,182	3,104,819	3,686,911	2,843,874	FL	Palm Beach	3
271017296	37741	570,882	395,550	570,882	395,550	SC	Beaufort	1
271235966	45835	8,189,140	6,256,635	8,189,140	6,256,635	SC	Charleston	1

EventID	Year	GU_Loss_wDS	GR_Loss_wDS	GU_Loss_xDS	GR_Loss_xDS	LandfallState	LandfallCounty	SS_Intensity
271261831	46797	136,509,364	111,473,946	136,509,364	111,473,948	NC	Onslow	2
271385470	51371	577,560,493	510,442,994	570,852,119	505,609,449	NC	Brunswick	2
271793074	66473	175,852,800	152,281,266	175,852,800	152,281,266	SC	Horry	1
271837419	68103	23,506,508	19,052,716	23,241,532	18,958,018	SC	Charleston	1
272618416	96996	35,627,498	27,121,935	32,084,525	26,234,640	GA	McIntosh	3
270559798	20751	29,407,507	25,493,023	29,407,507	25,493,023	NC	Onslow	1
271749159	64850	46,434,353	36,860,042	43,448,012	35,974,687	FL	Dixie	3
272340298	86724	4,912,444	3,085,370	4,159,205	2,695,676	FL	Miami-Dade	3
270886500	32867	506,788,802	398,567,798	435,868,494	364,331,325	SC	Charleston	4
271531161	56777	461,043,494	398,905,907	420,720,946	370,729,986	NC	Brunswick	3
271569754	58185	547,124	246,050	436,774	192,301	FL	Collier	3
271694818	62817	27,945,530	20,502,633	23,373,342	19,272,673	FL	Lee	3
271873757	69445	45,345,098	34,381,773	38,023,130	31,821,254	FL	Miami-Dade	4
271896586	70286	2,034,117,810	1,894,228,791	1,818,406,009	1,750,788,447	NC	Hyde	4
270868435	32196	467,961,443	409,775,338	467,961,443	409,775,338	NC	Onslow	2
271008488	37420	1,702,143,479	1,529,123,395	1,429,010,808	1,327,080,344	NC	Onslow	3
271942335	71976	45,067,808	37,697,062	43,913,820	37,161,139	FL	Monroe	2
270012053	453	118,604,226	94,154,438	107,640,855	88,590,191	NC	Carteret	1
270056714	2095	114,654,080	93,698,538	113,348,540	93,010,121	NC	Carteret	1
272056981	76225	880,434,878	762,438,812	783,800,633	695,662,902	NC	Carteret	3
272223824	82393	13,788,669	10,659,057	13,632,759	10,602,618	SC	Beaufort	3
270005639	213	82,281,934	68,441,933	82,281,934	68,441,933	NC	Brunswick	1
270199336	7389	1,358,872,359	1,211,767,023	1,219,977,049	1,112,403,979	NC	Brunswick	3
270103754	3854	246,286,949	211,099,617	243,452,746	209,258,252	SC	Georgetown	2
270477367	17706	213,790,221	176,834,054	208,249,487	173,605,754	SC	Georgetown	2
270685673	25416	24,669,664	21,983,183	24,669,664	21,983,183	NC	Dare	4
271564417	57993	15,375,756	12,682,650	15,375,756	12,682,650	SC	Charleston	1
270316776	11751	1,120,426,622	982,929,728	960,350,102	868,389,226	SC	Horry	3
270352036	13059	933,209,195	792,827,407	794,527,116	698,031,419	SC	Georgetown	4
271676886	62155	139,783	85,890	103,763	55,337	NJ	Ocean	3
272351645	87143	204,631,521	166,414,555	191,254,864	158,646,971	FL	Collier	2
270710496	26327	82,485,352	73,560,191	82,485,352	73,560,191	NC	Hyde	1
271087652	40350	167,916,945	153,847,474	167,916,945	153,847,474	NC	Hyde	3
271092897	40550	437,264,541	399,051,869	437,264,541	399,051,869	NC	Dare	1
271282547	47556	21,357,931	15,872,275	19,223,310	14,874,011	FL	Manatee	1
272317260	85871	142,762,680	130,287,707	142,762,680	130,287,707	NC	Hyde	3
271757555	65159	462,574,423	404,660,862	421,659,796	376,196,408	SC	Georgetown	2
271833211	67950	15,992,162	13,160,876	15,992,162	13,160,877	SC	Charleston	2
271536730	56980	836,077	628,893	789,371	610,373	GA	Chatham	3
270246032	9118	6,987,502	6,135,761	6,987,502	6,135,761	NC	Dare	3
270524396	19445	243,387	164,613	218,585	152,196	FL	Franklin	3
270601292	22292	1,641,071	1,268,240	1,641,071	1,268,240	FL	Miami-Dade	1
271554651	57641	7,267,585	5,620,437	7,081,933	5,558,090	SC	Charleston	2
272630760	97455	36,236,706	30,228,533	36,236,706	30,228,533	NC	Hyde	1
271608526	59622	45,219,508	34,801,046	43,064,809	34,095,539	SC	Charleston	3
270511856	18983	76,823,232	57,952,799	70,681,658	55,758,103	SC	Beaufort	3
272343277	86835	326,613	241,927	292,052	230,598	SC	Charleston	1
270886897	32882	52,420,959	43,696,345	45,156,140	40,470,765	NC	Hyde	2
271235768	45828	6,298,799	4,795,907	5,946,405	4,669,430	FL	St. Lucie	2
271525869	56577	6,431,137	4,859,660	6,431,137	4,859,660	NC	Carteret	1
271718141	63698	88,730,321	78,579,927	88,730,321	78,579,927	NC	Hyde	1
270762084	28246	251,468,226	198,795,817	226,233,997	186,760,811	SC	Beaufort	3
270959542	35597	605,249,034	511,390,234	451,728,668	404,682,423	NC	Carteret	2
270977731	36269	98,169,963	89,771,078	98,169,963	89,771,078	NC	Hyde	2
271018996	37804	108,272,935	96,200,995	108,272,935	96,200,995	NC	Hyde	2
271176662	43641	17,450,474	13,761,350	17,450,474	13,761,350	NC	New Hanover	1
271515401	56184	7,972,441	7,002,181	7,972,441	7,002,181	NC	Dare	1
272447475	90665	172,589,255	155,762,806	172,589,255	155,762,806	NC	Carteret	3
270090478	3365	242,600,519	200,017,490	224,775,803	189,604,531	NC	Brunswick	1
270254508	9436	4,702,460,056	4,025,496,121	3,926,656,167	3,855,026,320	NC	Dare	4
272121738	78616	324,998,419	255,984,150	282,773,762	235,287,425	SC	Charleston	4
272550288	94477	63,080,846	56,474,184	63,080,846	56,474,184	NC	Dare	3
270071563	2654	201,672	95,997	199,394	94,159	LA	Plaquemines	2
271074950	39880	13,523,632	9,779,523	11,935,932	9,285,303	FL	Sarasota	2
271626489	60281	14,509,666	11,059,831	12,858,473	10,592,679	NC	New Hanover	1
270137568	5100	45,356,278	39,061,077	45,356,278	39,061,077	NC	Carteret	2
270211801	7846	1,987,328	1,550,955	1,987,328	1,550,955	GA	McIntosh	1
270439992	16319	314,643,623	275,667,149	314,643,623	275,667,150	NC	Carteret	2
270594022	22026	1,193,948	903,993	1,180,500	898,420	LA	Plaquemines	3
270835026	30959	14,687,252	11,637,421	14,522,165	11,583,465	SC	Charleston	1
272171883	80481	3,553,445	2,674,372	3,413,282	2,618,247	AL	Mobile	2

EventID	Year	GU_Loss_wDS	GR_Loss_wDS	GU_Loss_xDS	GR_Loss_xDS	LandfallState	LandfallCounty	SS_Intensity
271065611	39539	283,374,781	249,543,357	237,872,282	217,627,735	FL	Miami-Dade	2
271553143	57586	6,120,212	4,847,996	6,120,212	4,847,996	FL	Indian River	5
271880904	69704	6,241,451	4,558,477	5,705,716	4,328,271	LA	St. Mary	4
271973106	73125	20,025,927	16,483,151	20,025,927	16,483,151	NC	Brunswick	1
271732950	64238	482,414	270,235	417,382	228,494	FL	Wakulla	1
270893335	33121	225,011,036	179,461,097	205,403,400	169,185,869	FL	Monroe	2
271446307	53619	6,453,847	4,936,970	6,453,847	4,936,970	FL	Wakulla	2
272060952	76376	1,384,891	1,021,568	1,384,891	1,021,568	FL	Monroe	3
272132544	79024	152,451,935	116,601,051	140,232,868	112,216,212	GA	McIntosh	3
272633675	97566	13,389	6,449	13,389	6,449	NC	Dare	1
270785377	29129	1,602,722	1,262,127	1,602,722	1,262,127	SC	Charleston	1
271010821	37502	100,570,966	83,838,842	100,570,966	83,838,842	NC	Brunswick	1
272281793	84546	32,586,690	25,354,653	32,586,690	25,354,654	SC	Beaufort	1
271404687	52069	1,992,985	1,357,214	1,625,259	1,264,903	FL	Walton	5
271941968	71960	1,438,582	985,370	1,231,126	914,533	FL	Escambia	4
271954989	72450	73,156,658	63,631,998	73,156,658	63,631,998	NC	Hyde	2
272339584	86699	321,922	174,320	281,710	142,574	FL	Walton	1
270168487	6230	39,721,951	31,907,244	39,721,951	31,907,244	SC	Charleston	1
271161401	43076	14,271,137	11,994,890	14,271,137	11,994,890	NC	Hyde	1
271206748	44750	505,177,728	421,533,390	360,073,867	324,410,634	FL	Pinellas	3
271743359	64631	27,495,485	24,706,287	27,495,485	24,706,287	MA	Barnstable	1
270003098	118	175,915	123,393	149,456	117,608	NC	Carteret	1
270332382	12329	654,925,149	619,345,206	588,723,754	566,316,090	NC	Hyde	3
270337459	12518	3,939,446	3,349,959	3,939,446	3,349,959	VA	Virginia Beach (	1
270676475	25079	24,045,557	19,775,860	24,045,557	19,775,860	SC	Charleston	2
271587986	58869	1,574,830	1,176,104	1,402,078	1,137,636	NJ	Ocean	1
272052874	76071	857,221	671,882	857,221	671,882	FL	Broward	1
271354549	50231	122,254,682	102,110,237	115,363,642	98,341,785	FL	Miami-Dade	1
272086084	77300	3,890,093	3,136,114	3,791,060	3,103,791	NC	Carteret	1
270591814	21943	19,460,356	13,182,772	14,831,974	11,598,616	FL	Palm Beach	1
271344629	49862	830,300,499	726,021,350	774,830,994	686,782,024	NC	Onslow	3
272050915	76002	74,521,787	54,387,473	60,644,834	49,662,754	FL	Monroe	3
271272281	47175	734,857,677	637,239,429	659,739,209	584,505,482	NC	Pender	3
270983901	36497	10,523,088	7,743,938	9,847,338	7,420,240	LA	Terrebonne	3
271007694	37390	14,315,150	12,767,273	14,315,150	12,767,273	NC	Dare	2
271686643	62515	118,808,048	102,608,039	107,380,138	96,070,286	SC	Charleston	4
271726575	64003	4,321,673	3,210,506	4,321,673	3,210,506	FL	Franklin	2
272556705	94710	5,436,198	4,446,584	5,436,198	4,446,584	SC	Charleston	1
270050046	1853	4,466,045	3,501,185	4,466,045	3,501,185	SC	Charleston	1
270123769	4600	28,942,642	25,873,698	28,942,642	25,873,698	NC	Dare	1
270573602	21269	12,290,029	10,857,388	12,290,029	10,857,388	VA	Virginia Beach (	1
271030616	38236	803,274,993	711,553,532	748,946,921	673,482,245	NC	Onslow	3
271687636	62553	229,675	171,054	214,909	163,856	NY	Suffolk	3
272648937	98128	1,600,420,845	1,355,426,421	1,254,331,355	1,117,540,758	SC	Georgetown	4
270285904	10590	829,219,467	716,547,250	713,764,293	645,385,565	NC	Carteret	4
270388626	14407	234,271,170	204,689,637	170,234,365	158,758,337	FL	Lee	3
271384343	51330	4,728,961	3,486,308	4,728,961	3,486,308	NC	Carteret	1
272501650	92669	344,444,192	286,526,089	319,057,529	270,724,565	SC	Georgetown	3
272589302	95901	304,220	146,937	276,456	128,976	FL	Monroe	3
270761488	28224	974,579,291	898,605,473	934,574,194	869,451,727	SC	Horry	2
272365151	87633	38,932,529	30,686,590	38,932,529	30,686,590	NC	Carteret	1
270214857	7958	656,967,035	570,666,927	639,702,879	558,797,249	NC	New Hanover	2
270498133	18471	2,509,533	2,153,076	2,509,533	2,153,076	NC	Dare	1
271312997	48689	993,109,512	881,851,276	919,505,095	828,824,525	NC	Brunswick	3
270041016	1526	3,747,342	2,389,172	3,019,447	2,093,467	SC	Beaufort	1
270724276	26844	2,851,898,696	2,482,137,668	2,235,671,699	2,061,070,339	NC	Carteret	5
270804363	29824	74,999,347	64,335,468	74,999,347	64,335,468	NC	Carteret	1
270831340	30820	4,484,740	3,218,628	4,434,282	3,192,487	FL	Levy	3
271463133	54244	218,599	126,478	218,599	126,478	FL	Pinellas	1
272055479	76169	38,648,866	32,112,400	37,118,931	31,410,456	FL	Pasco	1
272537675	94006	159,649,555	142,761,183	155,537,759	140,092,061	NC	Carteret	3
270256746	9518	10,287,205	7,825,257	8,767,399	7,559,954	NY	Suffolk	3
271097687	40729	21,526,427	17,635,300	21,526,427	17,635,300	FL	Levy	2
271783434	66114	204,426,143	176,558,218	204,426,143	176,558,218	NC	Brunswick	1
270053647	1981	18,039,132	14,603,440	18,039,132	14,603,441	NC	Carteret	2
270401817	14900	2,873,863	2,045,427	2,627,369	1,928,468	LA	Vermilion	4
270914631	33912	56,590,794	49,082,773	56,590,794	49,082,773	NC	Hyde	1
271871313	69358	55,352	30,270	55,352	30,270	FL	Escambia	2
272557126	94725	92,204,108	82,541,282	92,204,108	82,541,282	NC	Hyde	3
271771605	65686	142,877	82,095	141,270	80,812	LA	Cameron	2
270594992	22062	99,427,026	75,037,466	83,110,611	69,696,987	FL	Lee	2

EventID	Year	GU_Loss_wDS	GR_Loss_wDS	GU_Loss_xDS	GR_Loss_xDS	LandfallState	LandfallCounty	SS_Intensity
270919105	34082	9,839,367	7,108,391	8,004,889	6,765,737	FL	Volusia	3
271552699	57569	3,059,516	2,646,878	3,059,516	2,646,878	NC	Hyde	1
271579826	58561	73,425,958	62,113,141	73,425,958	62,113,141	FL	Collier	1
272598188	96232	392,762,673	359,541,029	392,762,673	359,541,030	NC	Dare	3
271157023	42918	88,243,089	70,249,000	79,267,897	65,044,198	NC	Carteret	1
271638431	60725	4,127,495	3,616,329	4,127,495	3,616,329	NC	Dare	2
270119750	4449	45,057,235	37,144,949	37,463,200	33,935,824	RI	Washington	3
270150843	5590	976,300	837,185	976,300	837,185	NC	Dare	1
270503377	18673	5,546,247	4,169,487	5,546,247	4,169,487	FL	Taylor	3
271539985	57100	48,681,653	44,412,513	48,681,653	44,412,513	NC	Dare	1
271073472	39824	22,245,225	14,550,779	17,084,476	13,760,589	AL	Mobile	5
271099445	40796	7,238,713	6,389,770	7,238,713	6,389,770	NC	Dare	1
270855174	31714	131,213,607	123,714,133	131,213,607	123,714,133	NC	Dare	3
272484607	92037	227,276,735	194,116,388	227,276,735	194,116,389	SC	Georgetown	1
271974240	73167	7,773,191	6,114,185	7,575,520	6,050,208	FL	Wakulla	4
271590928	58977	36,551,185	29,885,243	35,616,953	29,532,683	SC	Charleston	2
270913866	33883	423,814,504	361,810,697	376,937,485	329,125,881	NC	Carteret	4
271969198	72982	19,730,721	14,753,647	16,508,245	14,020,010	FL	Sarasota	2
272204482	81686	43,744,807	34,752,433	43,744,807	34,752,433	SC	Charleston	1
270831039	30809	208,920,320	191,892,726	200,607,392	185,888,713	NC	Carteret	3
271525201	56553	284,232,136	213,149,645	244,548,967	197,781,574	FL	Bay	4
271681566	62332	57,873,576	47,306,103	57,873,576	47,306,103	SC	Georgetown	1
272013433	74614	58,070,164	53,784,064	58,070,164	53,784,064	NC	Dare	2
272568597	95150	943,095,220	791,490,038	802,950,223	699,737,944	SC	Georgetown	4
272622595	97150	2,971,634	2,224,097	2,971,634	2,224,097	NC	Carteret	1
270257819	9558	12,206,638	8,340,031	10,148,774	7,871,731	FL	Volusia	4
270596398	22114	41,319,971	31,995,066	37,754,301	30,372,624	FL	Miami-Dade	3
270996347	36964	106,403	67,920	87,477	60,839	FL	Palm Beach	3
270481650	17861	50,209,568	45,645,558	48,922,238	44,915,388	NC	Dare	2
270634646	23537	246,952,837	204,669,769	246,952,837	204,669,774	NC	Pender	1
270217138	8046	157,785,760	130,607,922	157,785,760	130,607,922	NC	Carteret	2
270323566	12003	65,357,209	49,922,732	56,943,376	46,533,574	GA	Chatham	3
270585760	21721	828,729	696,857	828,729	696,857	RI	Washington	1
271280870	47495	12,271,745	9,951,389	12,271,745	9,951,389	SC	Charleston	1
272012123	74566	1,215,918	864,413	1,137,852	827,163	FL	Palm Beach	1
270096749	3592	253,309,970	215,229,910	231,102,706	201,500,811	FL	Miami-Dade	2
271801985	66803	41,054,149	33,935,077	41,054,149	33,935,077	SC	Horry	1
272146679	79545	4,823,690	3,071,086	3,651,290	2,824,525	LA	St. Mary	5
272688982	99610	1,170,564	917,358	1,170,564	917,358	SC	Beaufort	2
271052284	39044	6,338,054	4,048,498	4,877,620	3,704,366	FL	Martin	3
271339013	49657	488,210,060	409,268,650	437,426,753	377,440,503	SC	Horry	3
272069138	76676	19,384,738	15,078,305	17,413,190	14,546,999	FL	Collier	2
272113887	78319	106,185,247	96,384,233	106,185,247	96,384,233	NC	Hyde	1
272643609	97930	108,366,629	96,766,601	108,366,629	96,766,601	SC	Horry	1
270258607	9589	106,937,509	98,262,516	106,937,509	98,262,516	NC	Dare	2
270904210	33532	274,831,047	260,625,815	274,831,047	260,625,815	NC	Dare	2
270055920	2065	26,615	14,369	23,961	12,445	SC	Charleston	2
270690906	25611	101,285	52,696	101,285	52,696	AL	Baldwin	2
272371121	87851	6,283,492	4,599,178	6,283,492	4,599,178	SC	Georgetown	1
271245769	46196	8,339,713	6,244,440	6,850,793	6,009,063	FL	Collier	1
271795217	66552	22,956,884	15,260,196	17,721,761	13,948,552	GA	Chatham	3
272646114	98019	33,948,640	29,750,177	33,566,647	29,612,067	NC	Dare	1
270493381	18292	260,105,996	217,068,863	260,105,996	217,068,863	NC	New Hanover	2
271107967	41111	23,138,222	19,096,789	23,138,222	19,096,789	SC	Georgetown	1
272114350	78336	691,796	423,874	496,021	309,952	FL	Santa Rosa	1
272010518	74506	1,756,244	1,108,033	1,756,244	1,108,033	FL	Volusia	2
272257673	83651	105,996,038	82,776,011	105,996,038	82,776,011	SC	Charleston	2
272504174	92758	45,711,025	35,301,347	45,711,025	35,301,349	FL	Wakulla	3
272685406	99478	79,244,345	69,013,928	79,244,345	69,013,928	SC	Horry	1
271609209	59647	1,760,450	1,372,466	1,760,450	1,372,467	SC	Charleston	1
272315602	85810	419,461,198	401,973,901	419,461,198	401,973,901	NC	Hyde	2
270239094	8859	387,802,584	329,886,974	358,959,724	310,600,753	NC	Carteret	2
270978836	36310	75,071,757	51,438,937	61,414,796	47,525,227	FL	Brevard	4
271739004	64464	137,486,694	105,027,744	113,839,978	94,885,533	FL	Sarasota	2
271323206	49072	799,723,806	759,804,978	721,538,874	694,615,336	NC	Dare	3
271485442	55081	421,486	327,990	421,486	327,990	FL	Gulf	2
272628107	97355	753	260	753	260	LA	Cameron	3
270493477	18296	1,429,154,976	1,261,363,593	1,254,738,567	1,157,441,395	FL	Monroe	3
271318119	48879	39,554,995	26,437,853	30,737,358	24,017,452	FL	St. Lucie	3
270203993	7561	1,938,822,944	1,640,352,360	1,471,357,795	1,427,989,908	NC	Hyde	5
270210021	7781	1,190,014	846,878	959,163	809,430	NY	Nassau	2

EventID	Year	GU_Loss_wDS	GR_Loss_wDS	GU_Loss_xDS	GR_Loss_xDS	LandfallState	LandfallCounty	SS_Intensity
271653050	61271	859,695	605,349	804,551	578,574	FL	Collier	3
271918598	71115	385,316,303	334,090,576	385,316,303	334,090,576	NC	Onslow	1
270472156	17515	36,715,894	32,695,490	36,715,894	32,695,490	NC	Hyde	1
272623088	97169	4,022,644	3,068,895	4,022,644	3,068,896	SC	Charleston	1
270339091	12577	3,641,221	2,595,825	2,886,853	2,478,075	NY	Suffolk	3
270638636	23682	64,839,933	47,806,062	56,256,402	45,777,369	GA	Chatham	3
270717477	26590	1,040,986,939	914,281,050	886,172,351	806,622,732	FL	Collier	3
270381708	14147	522,624	314,056	509,337	305,791	FL	Broward	1
270431165	15985	35,871,685	26,769,174	32,594,049	25,473,408	FL	Palm Beach	3
270548344	20319	127,671,895	114,018,235	127,671,895	114,018,235	NC	Carteret	1
271583717	58714	2,319,815	1,840,808	2,319,815	1,840,808	SC	Charleston	1
270539375	19982	1,885,238	1,206,774	1,885,238	1,206,774	SC	Beaufort	1
270696674	25818	160,173,375	136,788,657	160,173,375	136,788,657	NC	Brunswick	1
271167545	43307	369,539,542	293,137,896	324,102,723	268,725,296	SC	Charleston	3
271443640	53521	72,270,538	60,578,698	70,420,161	59,775,341	FL	Miami-Dade	1
271876947	69560	39,143,140	32,405,474	39,143,140	32,405,474	SC	Charleston	2
271902079	70497	31,822,244	27,897,218	31,822,244	27,897,218	FL	Monroe	4
272660903	98576	9,487,674	6,989,022	8,482,682	6,630,741	LA	Plaquemines	4
270794186	29454	143,491,053	129,108,700	143,491,053	129,108,700	NC	Hyde	1
270844290	31311	239,518,352	223,992,396	239,518,352	223,992,396	NC	Hyde	5
271341964	49766	809,124,286	703,910,393	776,038,905	681,369,003	NC	Pender	2
270249639	9256	177,972,643	157,677,422	177,972,643	157,677,422	NC	Dare	2
270842162	31230	78,428,453	65,488,426	74,030,835	63,484,906	NC	Carteret	1
270940684	34889	825,504,371	717,271,625	791,575,376	694,973,048	NC	Onslow	2
271663366	61658	35,460	19,250	35,460	19,250	SC	Charleston	1
272240105	83002	9,495,312	6,364,548	7,511,723	5,961,286	FL	Franklin	5
270323662	12007	2,902,679,414	2,520,644,574	2,254,927,080	2,052,360,112	NC	Carteret	4
270544245	20166	549,404,089	513,834,120	543,101,770	508,955,925	NC	Hyde	2
270814947	30209	4,966,438	3,867,976	4,331,451	3,782,406	NY	Queens	2
270649704	24085	2,220,234	1,866,803	2,220,234	1,866,803	NC	Dare	3
270702418	26025	17,961	9,795	17,961	9,795	NC	Hyde	1
270317195	11767	14,345,071	12,500,822	14,345,071	12,500,822	NC	Dare	1
271191954	44210	14,795,740	11,926,154	14,795,740	11,926,154	SC	Charleston	1
271686150	62496	2,787,635	2,331,467	2,787,635	2,331,467	NC	Dare	1
272156052	79885	124,105,376	114,144,715	124,105,376	114,144,715	NC	Carteret	4
271622111	60118	10,386,743	9,196,525	10,386,743	9,196,525	NC	Dare	2
272173217	80532	850,924	647,473	850,924	647,473	SC	Beaufort	1
271005833	37320	603,732	465,256	603,732	465,256	SC	Charleston	1
270666990	24724	45,064,952	35,296,326	43,912,795	34,824,372	SC	Charleston	2
270723218	26805	47,855,159	42,442,748	47,855,159	42,442,748	NC	Carteret	1
271101626	40875	1,323,212,735	1,172,878,197	1,135,874,961	1,037,318,094	NC	Carteret	3
271226230	45476	57,754,560	47,438,287	57,754,560	47,438,288	NC	New Hanover	1
272316767	85852	29,889,909	23,761,830	29,889,909	23,761,830	SC	Charleston	2
270284646	10542	2,185,998	1,271,346	1,969,512	1,137,706	FL	Brevard	3
270454870	16876	126,356,007	112,244,724	126,356,007	112,244,724	NC	Carteret	2
271970375	73024	11,425,452	9,280,354	11,425,452	9,280,354	NC	Carteret	1
270550545	20402	186,441,172	175,533,383	186,441,172	175,533,383	NC	Dare	2
270747470	27717	5,696,825	4,539,842	5,696,825	4,539,841	SC	Beaufort	1
271636652	60661	266,636,473	237,407,885	253,828,775	228,216,162	NC	Hyde	3
271758848	65207	112,594	46,442	112,594	46,442	AL	Baldwin	2
272488897	92197	577,124,207	531,016,512	414,081,572	399,780,780	FL	Collier	3
271179590	43751	28,590,501	22,638,055	27,229,060	22,268,052	SC	Charleston	1
271224259	45404	4,858,003	3,898,530	4,858,003	3,898,530	SC	Charleston	1
271703371	63136	452,098	293,862	386,873	264,998	GA	McIntosh	4
272541076	94133	9,887,588	8,722,701	9,887,588	8,722,701	NC	Dare	1
270290029	10749	262,814,835	229,853,149	262,814,835	229,853,151	FL	Martin	1
270738886	27398	716,176,546	641,322,494	686,470,985	620,521,013	NC	Carteret	3
270847092	31416	10,161,989	8,778,061	10,161,989	8,778,061	NC	Hyde	1
271308203	48514	17,259,275	13,994,324	17,259,275	13,994,324	SC	Beaufort	1
272048630	75917	811,043	512,964	811,043	512,964	SC	Charleston	1
272164769	80213	3,858,950	2,737,062	3,268,233	2,612,577	FL	Pinellas	2
272347222	86977	16,754,357	14,911,648	16,754,357	14,911,648	FL	St. Johns	4
270261804	9705	54,915,496	45,290,938	54,915,496	45,290,939	SC	Charleston	1
270611218	22658	1,210,713	1,012,721	1,210,713	1,012,721	NC	Dare	1
270951080	35285	123,416,608	111,074,851	111,103,518	103,102,295	FL	Miami-Dade	2
270033703	1252	772,575,156	718,000,455	763,578,580	711,036,102	NC	Carteret	4
270397019	14721	44,572,796	36,065,132	44,572,796	36,065,132	NC	Carteret	2
270751781	27867	20,544,765	16,094,920	20,021,731	15,908,166	FL	Brevard	2
271147110	42552	14,873,844	12,928,352	14,873,844	12,928,352	NC	Carteret	1
271877783	69592	97,970,994	80,773,007	90,025,667	76,128,331	NC	Carteret	2
272026965	75120	193,958,288	153,483,511	184,664,048	149,719,331	SC	Charleston	3

EventID	Year	GU_Loss_wDS	GR_Loss_wDS	GU_Loss_xDS	GR_Loss_xDS	LandfallState	LandfallCounty	SS_Intensity
272683657	99414	12,219,805	9,267,418	11,107,714	8,936,521	FL	Brevard	2
271888891	69991	230,021,096	208,040,476	184,943,928	174,779,567	RI	Washington	4
272060826	76370	21,415,812	17,626,565	19,240,928	17,183,548	NY	Suffolk	2
272319016	85936	63,068	26,608	63,068	26,608	NC	Dare	1
270371971	13786	526,115	329,840	501,201	313,838	FL	Palm Beach	2
270386758	14336	57,235,777	47,061,571	57,235,777	47,061,573	SC	Horry	1
270430642	15967	187,648,014	158,851,966	187,648,014	158,851,966	NC	Onslow	2
271087168	40333	61,108,865	50,201,111	50,548,005	45,836,052	VA	Accomack	3
271103302	40935	11,456,305	9,429,854	11,456,305	9,429,854	NC	Hyde	1
270058392	2160	3,755,341	2,891,911	3,755,341	2,891,911	FL	Santa Rosa	1
270244259	9053	3,293,075	2,398,631	3,136,603	2,318,109	FL	Franklin	1
271373763	50937	1,787,909	1,507,912	1,787,909	1,507,912	NC	Dare	1
272084162	77227	73,659,102	49,029,168	58,493,405	45,119,992	SC	Charleston	2
271102936	40923	14,005,897	11,043,665	14,005,897	11,043,666	SC	Charleston	1
272477381	91772	141,918	63,371	141,918	63,371	AL	Mobile	2
270127602	4736	301,880,171	255,409,677	293,888,574	250,026,691	NC	Carteret	3
270515911	19132	66,588,998	55,155,764	58,734,106	51,503,384	NC	Carteret	1
272422677	89754	131,998,534	110,999,446	131,998,534	110,999,446	NC	Carteret	1
271943240	72007	67,143,569	60,759,631	67,143,569	60,759,631	NC	Dare	2
272130222	78935	9,888,996	7,540,169	9,888,996	7,540,169	FL	Brevard	1
270857838	31812	17,234,887	15,163,774	17,040,878	15,101,497	NC	Hyde	1
271175826	43609	369,609,955	344,150,265	324,206,842	308,209,874	FL	Palm Beach	3
271333158	49439	222,815,099	182,327,673	197,083,105	167,766,280	FL	Pasco	1
271388686	51487	252,752,749	211,124,986	219,769,134	192,019,675	FL	Collier	2
271767805	65541	79,489,674	68,636,524	79,489,674	68,636,524	NC	Carteret	2
272346459	86950	2,315,250	1,822,181	2,094,165	1,780,372	NY	Suffolk	2
272441787	90454	33,321,283	29,852,847	33,321,283	29,852,847	FL	Monroe	1
272455160	90948	8,934,239	6,781,634	8,934,239	6,781,635	SC	Charleston	1
270273533	10130	77,792	41,234	74,733	39,532	LA	Lafourche	3
270331615	12303	151,991,764	137,767,682	151,991,764	137,767,682	NC	Dare	1
270840185	31159	4,111,503	3,129,607	3,531,494	3,054,684	RI	Newport	3
271102635	40912	33,503,863	29,664,446	33,126,751	29,543,421	VA	Virginia Beach (	2
271693098	62755	51,388,335	42,641,790	51,388,335	42,641,790	NC	Brunswick	1
272253852	83515	103,857,193	93,699,654	103,857,193	93,699,654	NC	Dare	2
272447936	90683	15,887,501	13,164,006	15,887,501	13,164,006	NC	Hyde	1
271488652	55201	3,527,589,911	3,107,054,118	2,908,932,052	2,712,822,155	NC	Brunswick	4
272557087	94724	29,656,298	26,632,929	29,656,298	26,632,929	NC	Dare	1
270477810	17722	18,312,742	14,321,937	18,312,742	14,321,937	NC	Onslow	1
270004828	183	114,524,440	97,328,990	114,524,440	97,328,990	NC	Hyde	1
270010521	395	184,845,133	166,664,303	180,075,356	163,323,838	NC	Hyde	3
270187520	6940	6,616,398	5,080,842	6,616,398	5,080,842	FL	Bay	2
270960684	35637	654,639,084	620,035,891	590,787,348	566,730,655	NC	Dare	3
271053912	39103	48,414,292	31,743,228	35,423,237	29,059,513	FL	Miami-Dade	4
271238851	45941	86,843	73,477	86,843	73,477	NC	Dare	1
271416777	52522	419,039,797	340,898,024	308,019,728	269,771,692	FL	Pasco	3
271845228	68397	514,336,586	440,883,488	434,163,134	385,024,706	NC	Carteret	3
270892834	33102	688	298	644	278	FL	Miami-Dade	2
271879231	69645	314,847,353	295,816,388	306,726,579	289,389,936	NC	Hyde	2
272466907	91389	28,751	21,763	28,017	21,509	FL	Taylor	1
272401276	88969	87,800,585	69,710,829	80,225,364	66,382,820	FL	Palm Beach	2
270107346	3986	49,759,673	41,978,215	49,759,673	41,978,216	FL	Pinellas	1
270199366	7391	14,660,953	9,959,357	11,702,173	9,518,802	FL	Collier	4
271865693	69154	7,711,184	6,801,289	7,711,184	6,801,289	NC	Dare	1
272390060	88553	3,132	1,351	2,956	1,270	FL	Lee	1
272527079	93620	70,213,553	57,963,777	68,379,341	56,849,115	FL	Brevard	2
270155067	5745	181,476,460	153,462,436	176,753,379	150,566,902	NC	Onslow	1
272091184	77489	24,938,343	20,144,104	24,938,343	20,144,104	NC	Carteret	1
270560043	20760	49,764,863	39,897,412	49,764,863	39,897,413	SC	Charleston	2
271946366	72126	76,115	32,660	72,491	30,430	LA	Plaquemines	3
272365983	87663	1,608,374,655	1,383,535,290	1,302,609,473	1,177,333,612	SC	Georgetown	4
272608703	96632	43,824,906	31,581,247	33,631,193	28,917,126	FL	Monroe	4
270055355	2045	87,318,961	76,752,134	87,318,961	76,752,134	NC	Carteret	1
270606945	22498	14,026,642	9,009,626	10,412,582	8,353,753	FL	Monroe	4
270921370	34166	141,727,099	103,115,848	103,627,697	86,480,825	FL	Collier	3
270975901	36198	228,980,361	196,554,428	228,980,361	196,554,428	SC	Horry	1
270232729	8624	8,789,143	7,722,237	8,789,143	7,722,237	FL	Indian River	1
270382255	14168	667,684	374,062	591,796	327,416	MS	Harrison	4
271018473	37786	229,223,507	202,190,943	229,223,507	202,190,943	NC	Carteret	3
271045943	38809	859,164,583	807,263,707	755,831,397	725,603,807	NC	Hyde	3
271985418	73575	19,551,709	17,102,695	19,551,709	17,102,695	NC	Currituck	1
272241241	83046	42,328,783	31,221,362	38,108,130	29,798,742	FL	St. Johns	3

EventID	Year	GU_Loss_wDS	GR_Loss_wDS	GU_Loss_xDS	GR_Loss_xDS	LandfallState	LandfallCounty	SS_Intensity
270877958	32551	70,132,012	62,616,055	70,132,012	62,616,055	NC	Hyde	2
271357772	50350	245,726,445	215,180,754	245,726,445	215,180,754	NC	Carteret	2
272538749	94047	125,483	24,325	112,972	20,299	AL	Baldwin	1
270057995	2145	52,468,215	46,212,939	51,876,226	45,969,734	FL	Martin	2
270488044	18096	17,812,137	13,664,656	17,812,137	13,664,656	SC	Georgetown	1
270631612	23426	9,025,320	7,105,625	8,795,720	7,034,611	SC	Horry	1
271535672	56941	10,667,562	8,603,819	10,546,916	8,570,207	FL	Levy	1
272676017	99128	435,924,617	373,313,718	430,934,899	370,124,313	NC	Brunswick	2
271299869	48198	207,779,255	177,199,890	207,779,255	177,199,891	SC	Horry	2
271695166	62830	39,303,452	31,824,319	39,303,452	31,824,321	FL	Pinellas	1
270159205	5891	383,966	247,369	365,780	234,727	LA	Jefferson	2
270115617	4292	8,974,419	6,842,109	8,474,299	6,654,624	SC	Beaufort	2
270236179	8752	24,943,248	20,007,565	24,943,248	20,007,565	NC	Onslow	1
270376899	13965	162,451,894	125,648,288	135,798,538	111,871,861	FL	Pinellas	1
270607732	22528	164,827,018	143,514,327	164,827,018	143,514,327	NC	Carteret	2
271731220	64173	75,257,996	58,912,950	71,643,674	57,134,104	FL	Monroe	1
272348159	87013	11,418,936	8,827,098	11,418,936	8,827,098	FL	Taylor	2
271027572	38121	146,669,203	122,238,599	144,980,364	121,237,077	NC	Onslow	1
271273049	47202	67,005,069	55,749,680	60,328,918	52,536,671	NC	Carteret	1
271666953	61789	128,583,222	108,709,272	128,583,222	108,709,272	SC	Horry	1
272233859	82769	1,389,306	1,046,812	1,180,209	1,017,852	FL	Sarasota	2
270768720	28498	55,469,295	50,916,581	55,469,295	50,916,581	NC	Dare	1
270912503	33834	61,947,783	48,060,696	51,655,797	44,550,298	FL	Levy	3
272032475	75323	19,604,257	17,406,537	19,604,257	17,406,537	NC	Dare	1
272552645	94562	18,030,729	16,088,890	18,030,729	16,088,890	FL	Indian River	4
270402070	14910	272,935,504	227,638,155	272,935,504	227,638,156	NC	New Hanover	1
270621343	23039	19,007,648	14,835,615	18,106,020	14,565,529	FL	Palm Beach	2
270360818	13382	115,434	69,325	96,130	60,878	MS	Harrison	4
272579539	95550	2,151,427	1,320,045	2,013,213	1,254,434	FL	Gulf	3
270435211	16139	151,541,456	114,360,748	133,565,205	107,409,989	NC	Carteret	2
270525785	19494	45,083,047	36,950,512	45,083,047	36,950,512	NC	Brunswick	1
270640180	23740	3,165,732	2,477,492	3,165,732	2,477,492	FL	Okaloosa	2
270760964	28205	781,271,328	706,731,915	772,126,614	700,201,737	NC	New Hanover	3
271132305	41998	244,569,315	209,343,530	244,569,315	209,343,531	NC	Brunswick	2
272465952	91354	74,693,839	48,448,036	56,676,614	45,368,091	LA	Iberia	5
271877741	69590	91,625,949	78,944,565	91,625,949	78,944,565	NC	Carteret	3
272173362	80538	64,235,702	51,107,770	61,697,669	50,252,825	FL	Collier	1
272245130	83190	355,258,527	313,006,573	262,796,169	246,089,366	NY	Suffolk	4
271636659	60661	41,736,466	33,258,257	39,749,494	32,381,130	SC	Georgetown	1
272666878	98795	292,104,359	250,225,595	266,414,920	232,695,550	SC	Charleston	3
272669666	98896	16,281,274	12,422,729	16,281,274	12,422,729	NC	Carteret	1
270636845	23618	1,334,827	861,412	1,188,211	789,347	FL	Indian River	3
270829312	30742	42,597,228	34,117,406	42,597,228	34,117,406	NC	New Hanover	1
270855950	31743	28,580	16,981	25,226	14,282	FL	Monroe	4
271157141	42923	490,869,171	407,885,675	442,991,086	377,773,555	SC	Charleston	2
272605023	96492	645,612,251	598,090,720	614,317,785	572,772,416	NC	Carteret	3
271841873	68269	2,269,221	1,881,333	2,179,739	1,868,207	MA	Dukes	2
272346818	86962	3,232,734	2,710,536	3,232,734	2,710,536	FL	Monroe	1
271619021	60003	8,807,488	7,388,161	8,807,488	7,388,161	NC	Carteret	1
271627846	60331	1,582,509	1,126,791	1,582,509	1,126,791	AL	Baldwin	2
272534304	93886	13,843,653	10,196,864	12,315,432	9,672,580	SC	Beaufort	4
270262766	9740	59,280,726	49,296,289	59,280,726	49,296,289	NC	Onslow	1
270395040	14645	74,665,906	61,153,191	74,665,906	61,153,191	NC	Carteret	1
270440840	16351	344,865	284,260	344,865	284,260	NC	Dare	3
271949155	72231	1,060,719,413	859,461,153	816,518,541	705,438,911	SC	Charleston	3
272667267	98809	144,322,703	112,676,847	137,406,878	109,728,876	NC	Carteret	2
270315626	11710	149,666	91,864	141,324	84,436	FL	Volusia	3
270344238	12771	207,609,388	173,774,204	207,609,388	173,774,206	NC	Hyde	2
271296682	48078	45,399,555	35,476,841	45,399,555	35,476,841	NC	Carteret	1
271586891	58831	97,083,549	85,175,151	97,083,549	85,175,151	NC	Carteret	4
271930779	71561	10,363,804	8,282,954	10,100,238	8,211,259	FL	St. Lucie	2
272295442	85061	14,126,115	11,486,604	14,126,115	11,486,604	NC	Brunswick	1
270392542	14554	21,946,982	17,484,449	21,946,982	17,484,449	NC	Carteret	1
271144033	42437	195,541	91,017	195,541	91,017	TX	Galveston	1
271704254	63170	193,504,317	169,742,206	176,737,097	159,279,275	NC	Dare	2
272698169	99943	78,025,689	62,778,795	74,893,499	61,023,570	NC	Carteret	1
271582857	58679	15,166,519	11,229,267	13,777,336	10,736,285	SC	Beaufort	3
272149021	79629	1,655,209	1,214,288	1,474,052	1,164,989	GA	Glynn	4
271571645	58258	20,087,815	15,594,686	20,087,815	15,594,687	SC	Beaufort	1
271938264	71829	606,026,683	544,529,042	606,026,683	544,529,042	NC	Carteret	2
272169403	80386	156,336,769	144,898,497	156,336,769	144,898,498	NC	Carteret	3

EventID	Year	GU_Loss_wDS	GR_Loss_wDS	GU_Loss_xDS	GR_Loss_xDS	LandfallState	LandfallCounty	SS_Intensity
272170752	80438	1,279,796,579	1,054,921,861	1,056,812,726	917,661,381	FL	Broward	3
270412091	15285	94,654,306	82,461,914	86,489,780	77,993,845	NY	Suffolk	2
271228395	45556	75,595	44,808	58,116	37,844	FL	Miami-Dade	2
271519477	56337	28,255,609	25,036,508	28,255,609	25,036,508	NC	Hyde	1
271765280	65448	869,654	736,318	869,654	736,318	NC	Dare	2
271769620	65611	24,490,957	20,646,051	24,490,957	20,646,051	NC	Hyde	2
270002273	88	493,092,038	401,969,116	453,260,907	379,444,039	NC	Hyde	3
270583747	21650	24,750,633	19,933,032	23,774,971	19,604,868	FL	Monroe	2
270649601	24081	5,626,217	3,983,321	4,794,286	3,772,763	SC	Charleston	1
271821825	67535	7,982,604	5,957,886	7,982,604	5,957,886	GA	McIntosh	1
272625216	97247	198,410,570	169,084,067	198,410,570	169,084,067	NC	Onslow	1
272220666	82278	2,361,308	1,726,095	2,249,413	1,672,719	LA	Plaquemines	2
270388038	14385	26,614,301	17,230,327	20,142,285	15,957,551	GA	Chatham	1
271851642	68635	11,297,851	8,729,553	11,297,851	8,729,554	SC	Beaufort	3
270370169	13725	1,063,882,543	905,940,523	925,706,266	815,471,473	FL	Monroe	4
270509331	18890	416,747,701	334,715,161	309,932,948	270,016,802	FL	Monroe	4
270913312	33862	73,195,286	61,135,155	73,195,286	61,135,155	NC	Brunswick	1
272612461	96775	268,108	144,909	242,494	125,372	FL	St. Lucie	3
270980279	36364	28,762,130	17,955,648	20,747,727	16,797,047	FL	Miami-Dade	4
271274108	47242	2,539,409	2,099,693	2,539,409	2,099,693	NY	Suffolk	2
272151443	79718	283,977,236	239,194,566	283,977,236	239,194,566	NC	Carteret	2
272428349	89962	1,605,121,405	1,414,606,408	1,373,931,563	1,247,684,971	NC	New Hanover	3
270063387	2346	1,410,485	828,385	1,055,382	685,164	FL	Escambia	2
270403957	14979	1,240,559	1,020,234	1,240,559	1,020,234	NC	Dare	1
271394706	51705	27,028,934	24,444,097	27,028,934	24,444,097	NC	Dare	1
271402000	51969	45,048,865	40,979,576	45,048,865	40,979,576	NC	Dare	1
271588235	58879	314,587	237,578	289,667	227,206	AL	Baldwin	3
272243652	83137	26,626	12,290	26,626	12,290	FL	Nassau	1
271532463	56824	371,090	253,908	341,561	239,370	FL	Broward	1
272338437	86658	194,920,337	142,502,014	153,253,481	124,728,236	FL	Palm Beach	3
272551017	94503	56,104,946	46,380,441	56,104,946	46,380,443	SC	Horry	1
270323914	12016	5,914,160	4,610,950	5,914,160	4,610,950	FL	Okaloosa	2
271006489	37344	19,122,843	15,272,027	19,122,843	15,272,027	NC	Carteret	1
272569163	95171	9,889,486	8,781,974	9,889,486	8,781,974	NC	Dare	1
272689792	99639	287,768,246	232,753,084	264,526,391	220,325,836	SC	Charleston	3
270308467	11443	76,927,756	67,106,109	76,927,756	67,106,109	NC	Dare	1
270781366	28983	395,042,497	380,781,920	395,042,497	380,781,920	NC	Dare	4
272301127	85273	228,579,899	205,733,233	228,579,899	205,733,232	NC	Dare	1
270239498	8874	1,099,231,724	996,091,299	1,016,902,666	935,605,788	NC	Hyde	4
270583418	21637	18,074,294	14,539,424	18,074,294	14,539,424	NC	Dare	2
271522935	56467	41,267,018	34,750,141	41,267,018	34,750,141	NC	Brunswick	1
272699654	99996	27,206,852	22,059,279	27,206,852	22,059,279	SC	Horry	1
270881776	32696	27,227,746	21,434,530	27,227,746	21,434,530	FL	Monroe	1
270979160	36323	33,237,597	28,573,636	30,055,285	27,262,413	NY	Suffolk	2
271377957	51090	215,854	158,059	215,854	158,059	LA	Jefferson	1
272635131	97621	26,413,795	21,932,097	26,413,795	21,932,097	NC	Dare	2
271171002	43438	3,179,952	2,584,774	3,099,193	2,566,423	SC	Charleston	1
271250486	46370	55,380,994	43,505,628	55,380,994	43,505,628	NC	Carteret	1
271991563	73796	244,716,846	228,764,798	244,716,846	228,764,798	NC	Hyde	2
272026177	75089	8,960,239	6,849,631	8,960,239	6,849,631	NC	Carteret	1
270014620	548	6,804,496	4,848,205	5,845,609	4,571,730	SC	Charleston	2
270578914	21468	3,460,006	2,749,573	3,460,006	2,749,573	NC	Dare	1
271313737	48717	3,663,018	2,747,097	3,663,018	2,747,097	SC	Charleston	1
271659373	61506	79,759,815	66,922,921	79,759,815	66,922,921	NC	Carteret	1
271943504	72016	30,896,348	25,136,133	30,896,348	25,136,133	SC	Georgetown	1
271118117	41481	86,207,700	79,974,233	86,207,700	79,974,233	NC	Hyde	2
271290059	47833	237,220,714	224,638,017	237,220,714	224,638,017	NC	Dare	1
271401412	51950	809,698,332	738,830,470	721,775,065	676,823,622	FL	Monroe	4
270244768	9071	321,026,399	279,772,959	321,026,399	279,772,959	NC	Brunswick	1
271103856	40956	257,783,248	196,930,893	229,137,916	184,226,772	SC	Beaufort	4
270004767	181	146,542,762	126,341,117	146,542,762	126,341,117	SC	Georgetown	2
270094200	3499	5,905,882	4,384,316	5,524,575	4,280,074	FL	Walton	3
270265443	9835	3,432,617,466	3,025,740,328	2,880,784,877	2,655,431,330	NC	New Hanover	4
270414422	15373	113,983,152	98,528,987	107,576,123	94,976,912	NC	Carteret	1
270938580	34811	6,611,192	5,195,366	6,611,192	5,195,366	SC	Charleston	2
270967578	35891	78,809,900	65,276,322	78,809,900	65,276,322	NC	New Hanover	1
271494596	55422	380,859,162	333,049,667	380,859,162	333,049,668	SC	Horry	2
271558594	57785	10,671,339	9,158,652	10,671,339	9,158,652	NC	Dare	2
272043499	75728	245,744,605	209,852,644	245,744,605	209,852,644	NC	Carteret	2
272150488	79683	829,295	506,709	829,295	506,709	SC	Charleston	1
270045740	1696	152,786,333	132,517,892	148,856,427	130,084,898	NC	Carteret	2

EventID	Year	GU_Loss_wDS	GR_Loss_wDS	GU_Loss_xDS	GR_Loss_xDS	LandfallState	LandfallCounty	SS_Intensity
270620020	22991	314,095,275	273,624,450	314,095,275	273,624,451	SC	Horry	2
270876492	32498	4,204,605	3,128,203	4,204,605	3,128,203	NC	Onslow	1
271315601	48786	53,701,927	43,014,054	50,227,588	41,545,680	FL	Brevard	1
271355667	50271	2,658,518	1,842,823	2,658,518	1,842,823	SC	Charleston	2
270183777	6801	554,127,637	490,896,691	513,062,380	460,113,068	NC	Hyde	3
271406025	52122	15,567,567	10,017,591	11,890,470	9,430,951	FL	Indian River	4
271710225	63399	110,795,899	87,570,183	101,084,924	82,178,316	FL	Pinellas	1
272480031	91867	25,357,294	19,942,977	25,357,294	19,942,979	SC	Charleston	1
270074998	2786	1,004,116	790,429	1,004,116	790,429	FL	Franklin	2
270862661	31981	1,531,529	919,678	1,531,529	919,679	SC	Charleston	1
272275838	84325	91,539,550	85,511,787	91,539,550	85,511,787	NC	Dare	2
270431731	16006	201,708,875	162,196,766	196,500,842	159,404,064	SC	Georgetown	2
271830444	67854	20,476,220	15,001,603	17,709,314	14,257,413	FL	Miami-Dade	1
272453766	90899	82,293	61,768	72,940	60,174	FL	Flagler	1
272606953	96566	68,727,651	58,249,899	68,727,651	58,249,899	NC	Carteret	1
270434417	16109	5,773,118	4,534,470	5,773,118	4,534,470	SC	Charleston	1
270758320	28105	1,112,447	850,307	1,112,447	850,307	FL	Walton	2
270936211	34723	338,037	188,408	276,544	163,524	LA	Lafourche	4
271829278	67811	90,457,442	82,649,715	90,457,442	82,649,715	NC	Dare	1
270860647	31909	20,761	12,063	14,879	7,374	FL	Miami-Dade	1
271288119	47761	194,860,650	174,382,688	194,860,650	174,382,688	NC	Dare	2
271689324	62613	253,514,213	215,244,358	253,514,213	215,244,358	NC	New Hanover	2
271985315	73571	40,659,509	30,350,788	34,007,457	28,614,970	FL	Lee	1
271177105	43657	147,254,765	120,779,172	147,254,765	120,779,172	NC	Carteret	1
271960398	72651	41,999,705	33,753,839	40,923,473	33,459,836	GA	Chatham	2
270428816	15898	11,466,526	10,168,035	11,466,526	10,168,035	FL	Monroe	2
271085437	40267	908,565	542,463	769,637	468,046	AL	Mobile	4
271527599	56642	3,303,817	2,548,478	3,303,817	2,548,478	GA	Camden	2
272285649	84692	200,622,464	171,858,523	195,418,120	168,550,491	SC	Horry	1
272334757	86519	40,928,515	33,550,826	40,928,515	33,550,826	NC	Brunswick	1
271494248	55409	19,347,953	15,967,952	17,690,485	15,549,205	NC	Dare	3
270219800	8144	16,148,199	12,541,630	16,148,199	12,541,630	NC	Carteret	1
270556730	20636	50,720,855	43,706,437	50,720,855	43,706,437	NC	Hyde	2
271246834	46235	66,618,123	53,879,150	66,618,123	53,879,151	GA	McIntosh	4
271781861	66055	15,233,997	12,542,171	15,233,997	12,542,171	SC	Charleston	1
272276083	84334	2,700,458,701	2,387,219,261	2,203,237,377	2,049,784,152	NC	Brunswick	4
272681411	99334	740,737	418,916	740,737	418,916	FL	Sarasota	1
270263560	9770	104,463,870	90,648,240	91,382,768	83,281,406	NC	Hyde	1
270570512	21156	37,172,529	30,691,215	37,172,529	30,691,215	NC	Carteret	1
272499884	92603	2,753,768	2,416,854	2,753,768	2,416,854	NC	Hyde	1
270016049	599	1,632,011	1,422,666	1,632,011	1,422,666	FL	Pasco	1
270160255	5929	452,220,429	430,854,724	452,220,429	430,854,724	NC	Hyde	2
270548447	20323	154,462,890	126,097,652	154,462,890	126,097,652	NC	New Hanover	2
270913564	33871	34,483,902	28,345,557	34,483,902	28,345,557	NC	Pender	1
271118640	41499	1,130,401	762,143	1,085,911	733,722	FL	Broward	2
271847433	68478	131,926,007	120,727,032	131,926,007	120,727,032	NC	Dare	1
272147852	79588	588,203,584	560,402,495	549,724,516	527,984,687	NC	Dare	3
270060422	2235	1,532,812,186	1,444,723,872	1,406,869,995	1,369,556,680	NC	Hyde	4
270276070	10224	257,137	184,383	257,137	184,383	NC	Dare	1
271733378	64253	101,076,336	82,620,992	101,076,336	82,620,992	NC	New Hanover	1
270532803	19744	45,112,139	35,001,453	42,205,080	33,720,975	SC	Charleston	1
271018725	37795	136,594,815	116,499,860	136,594,815	116,499,861	SC	Horry	2
270071521	2652	15,109,957	13,410,515	15,109,957	13,410,515	NC	Hyde	1
270149291	5531	124,888,318	112,342,251	124,888,318	112,342,251	NC	Dare	2
270651744	24163	138,971,526	113,551,758	138,971,526	113,551,759	NC	Carteret	3
271119847	41543	10,953,034	8,163,667	10,004,852	7,742,621	FL	Miami-Dade	1
271580216	58576	42,700,129	31,613,060	37,167,796	29,524,855	NC	Carteret	1
271965730	72854	69,991,086	55,545,629	67,215,029	54,730,149	SC	Beaufort	2
272055811	76180	361,652,203	317,567,884	324,227,589	292,985,143	NC	Carteret	4
270292589	10847	731,802,439	642,469,311	683,683,549	607,360,158	NC	Brunswick	3
272230945	82663	222,649,092	195,862,921	222,649,092	195,862,921	NC	Carteret	3
270280600	10387	20,862,452	18,353,889	20,862,452	18,353,889	NC	Carteret	1
271684892	62449	805,291,338	678,875,329	734,460,197	633,231,085	NC	New Hanover	3
271899343	70393	371,763,294	315,220,450	353,771,104	303,571,896	NC	New Hanover	2
270883292	32752	34,700,279	28,592,674	34,700,279	28,592,674	NC	Hyde	2
271339301	49667	8,870,729	7,754,356	8,870,729	7,754,356	NC	Hyde	1
272465555	91340	81,023,220	63,256,297	73,195,161	59,480,036	NC	New Hanover	1
272470659	91528	188,230,346	163,614,281	188,230,346	163,614,281	FL	Monroe	1
270189102	7001	244,927,127	218,091,546	244,927,127	218,091,546	NC	Carteret	3
270736541	27307	1,991,901,253	1,809,965,359	1,754,764,178	1,653,130,628	NC	Pender	4
271163132	43139	16,976,711	13,112,454	16,976,711	13,112,454	NC	Pender	1

EventID	Year	GU_Loss_wDS	GR_Loss_wDS	GU_Loss_xDS	GR_Loss_xDS	LandfallState	LandfallCounty	SS_Intensity
271164557	43194	459,342	353,867	459,342	353,867	NC	Carteret	1
271301221	48248	201,714,903	184,284,613	193,696,977	178,550,768	NC	Hyde	1
271863386	69072	361,210,109	327,097,342	361,210,109	327,097,342	NC	Carteret	3
272360196	87454	130,614	54,921	130,614	54,921	FL	Escambia	1
272687160	99540	55,251,130	45,277,337	55,251,130	45,277,337	NC	Pender	1
271963417	72767	22,567,142	18,315,683	22,567,142	18,315,684	SC	Charleston	1
270018529	693	2,975,271	2,611,003	2,975,271	2,611,003	NC	Hyde	1
271647297	61057	165,076,690	139,487,262	160,774,532	136,903,755	FL	Martin	2
271789063	66328	950,142	653,978	881,439	621,636	FL	Okaloosa	3
271864749	69118	46,309,124	37,574,099	46,309,124	37,574,099	NC	New Hanover	1
272476041	91725	13,090,012	11,579,924	13,090,012	11,579,924	NC	Hyde	1
270656100	24324	280,215,842	235,549,117	280,215,842	235,549,118	NC	New Hanover	1
270394674	14633	18,026,322	13,610,441	18,026,322	13,610,440	SC	Beaufort	1
270731730	27120	129,763,392	110,814,334	129,763,392	110,814,334	NC	Brunswick	1
270799132	29631	19,665,594	14,407,093	17,780,424	13,730,060	FL	Palm Beach	2
272258395	83677	221,124,821	187,889,984	221,124,821	187,889,984	NC	Pender	1
270291801	10816	14,712,686	10,592,625	12,680,657	9,999,130	FL	Palm Beach	3
270357020	13240	6,391,727	5,524,170	6,391,727	5,524,170	NC	Dare	2
270583911	21656	70,354,518	54,821,905	64,279,966	51,927,018	SC	Beaufort	2
270867656	32167	909,181,278	730,616,684	718,992,586	617,316,016	SC	Charleston	4
271338719	49646	202,190,580	186,179,630	196,990,419	182,384,277	NC	Dare	2
271796672	66606	7,486,956	6,298,874	7,486,956	6,298,874	NC	Carteret	1
271894392	70200	78,227,255	63,655,212	78,227,255	63,655,212	SC	Charleston	2
270696132	25798	3,120,228	2,277,038	2,971,901	2,200,006	SC	Beaufort	1
271956532	72510	312,070	193,701	265,930	167,194	FL	Bay	1
272606562	96550	98,131	44,821	71,056	28,393	TX	Galveston	5
270345944	12833	1,996,108,859	1,808,032,858	1,701,626,551	1,591,103,910	SC	Horry	4
271166487	43268	41,396,455	31,424,746	32,990,221	28,861,372	FL	Pinellas	3
271170208	43408	84,502,659	67,107,057	84,502,659	67,107,058	NC	Carteret	1
271599053	59273	471,976	255,512	391,224	193,305	TX	Matagorda	4
271621287	60089	10,164,076	7,205,952	7,705,114	6,779,770	FL	Palm Beach	4
271736793	64380	389,959,895	340,134,328	385,452,460	337,105,195	SC	Horry	2
270244920	9077	208,039	148,623	199,832	145,261	SC	Beaufort	2
271591414	58996	1,422,822,126	1,293,176,082	1,296,702,470	1,219,611,540	NC	Hyde	4
271783068	66099	454,590	277,521	394,999	240,595	FL	Lee	2
272058325	76277	2,460,460	1,601,100	2,432,706	1,585,687	FL	Collier	3
271170995	43438	186,898,778	164,420,495	182,032,014	161,082,449	SC	Georgetown	2
271443212	53506	920,190,610	871,138,258	839,137,074	805,217,481	NC	Dare	3
272417723	89572	447,539,778	365,151,814	411,294,008	343,088,944	SC	Charleston	3
272614656	96854	1,251,623	807,104	1,047,094	722,651	TX	Galveston	4
271398032	51828	2,175,066	1,613,231	2,054,242	1,567,637	SC	Horry	1
272535563	93930	14,782	7,298	14,782	7,298	NC	Dare	1
270248264	9204	152,029,058	129,493,953	152,029,058	129,493,953	NC	New Hanover	1
270918611	34062	751,921	548,246	751,921	548,246	FL	Bay	4
272699478	99990	74,393,910	66,397,076	72,488,865	65,367,932	NC	Currituck	1
271838069	68128	122,799,644	110,865,093	116,930,924	107,093,929	FL	Collier	3
272011046	74527	103,813,648	77,378,721	85,619,964	69,360,782	NC	Pender	1
270582436	21601	265,461,745	228,250,710	265,461,745	228,250,710	NC	Brunswick	2
270697655	25853	210,636	99,344	202,291	93,279	FL	Miami-Dade	2
271064481	39496	7,237,619	4,717,688	5,690,709	4,308,322	FL	Palm Beach	2
272301436	85285	3,749,668	3,203,401	3,749,668	3,203,401	NC	Carteret	1
271258453	46666	157,785,583	133,489,791	157,785,583	133,489,791	SC	Horry	2
271757296	65150	2,064,760,821	1,723,977,845	1,453,586,736	1,317,667,194	FL	Manatee	5
272626633	97301	96,912,371	81,551,129	95,812,981	81,001,346	FL	Miami-Dade	1
270497885	18461	1,639,043	1,149,195	1,375,748	1,070,873	FL	Bay	3
270613045	22728	6,126,601	5,364,065	6,126,601	5,364,065	NC	Dare	1
272397406	88824	14,431	7,011	14,431	7,011	NC	Dare	1
270791901	29370	59,448,083	53,870,852	59,448,083	53,870,852	NC	Dare	1
271439446	53365	131,009,615	118,454,427	124,742,720	114,349,899	FL	Miami-Dade	2
272075243	76901	51,301	13,793	41,656	9,532	FL	Martin	1
272626213	97287	722,987,477	675,590,666	600,784,810	575,840,433	NC	Dare	3
270301151	11173	35,779,559	30,282,009	35,779,559	30,282,010	NC	Hyde	1
270440053	16321	4,747,829	3,799,282	4,747,829	3,799,282	FL	Nassau	1
271405180	52088	352,112	230,956	352,112	230,956	FL	Bay	1
271590776	58971	25,635,300	19,878,568	25,635,300	19,878,568	NC	Carteret	1
271952334	72349	461,292,341	348,741,533	388,456,715	319,273,290	SC	Charleston	4
272393983	88697	19,892,373	17,208,704	19,892,373	17,208,704	NC	Dare	3
272433384	90146	113,644,083	90,683,562	104,545,021	86,422,475	NC	Brunswick	1
270228718	8474	62,295,664	50,946,293	62,295,664	50,946,293	NC	Brunswick	1
270423297	15697	24,864,064	20,597,081	24,864,064	20,597,082	SC	Horry	1
271185495	43966	91,861	45,658	91,861	45,658	FL	Volusia	2

EventID	Year	GU_Loss_wDS	GR_Loss_wDS	GU_Loss_xDS	GR_Loss_xDS	LandfallState	LandfallCounty	SS_Intensity
271332817	49426	116,782,687	94,892,216	116,782,687	94,892,216	NC	Pender	2
272127734	78841	22,620	11,674	22,620	11,674	FL	Lee	1
272386970	88440	200,686,958	170,491,874	200,686,958	170,491,874	NC	Onslow	1
270687587	25488	152,546	61,384	142,685	54,972	AL	Mobile	3
271419753	52637	527,301,699	439,122,460	420,856,645	373,438,143	SC	Charleston	4
272492137	92315	128,226,584	103,567,812	128,226,584	103,567,812	NC	Carteret	2
270033371	1241	1,610,022	1,249,527	1,610,022	1,249,527	FL	Okaloosa	3
270960199	35619	209,828,961	180,917,692	209,828,961	180,917,692	FL	Monroe	2
270446601	16570	10,349,630	8,312,768	10,349,630	8,312,768	FL	Taylor	3
271396302	51766	8,615,791	6,689,398	8,615,791	6,689,399	SC	Charleston	1
270828914	30726	31,750,740	25,091,914	31,750,740	25,091,914	NC	New Hanover	1
271669175	61869	614,224	490,317	614,224	490,317	FL	Brevard	1
271844881	68385	2,150,552	1,143,257	2,150,552	1,143,257	LA	Jefferson	3
271959146	72607	70,334,492	65,122,075	70,334,492	65,122,075	NC	Dare	2
271373461	50925	344,805,480	293,745,454	344,805,480	293,745,454	NC	Carteret	1
271457440	54028	256,729	154,345	246,606	148,107	SC	Beaufort	2
271733385	64253	26,842,665	21,278,246	26,842,665	21,278,246	NC	Carteret	1
272548802	94423	74,016,159	53,031,341	62,407,303	50,209,505	GA	Chatham	3
271114745	41360	104,080,614	96,229,443	104,080,614	96,229,443	NC	Hyde	1
271965245	72836	12,259	5,564	12,259	5,564	FL	Okaloosa	1
272495845	92452	34,897	20,954	34,897	20,954	FL	Duval	2
272628409	97367	347,130,438	323,010,876	312,297,110	295,436,437	FL	Monroe	2
271337227	49593	283,992,788	241,037,707	276,601,913	236,417,221	SC	Horry	3
272049200	75938	43,850,411	39,136,162	43,850,411	39,136,162	NC	Hyde	1
270561858	20830	5,464,977	4,664,829	5,464,977	4,664,829	NC	Dare	2
271778056	65917	35,071,294	30,413,859	35,071,294	30,413,859	NC	Carteret	1
272413889	89432	1,165,620	919,943	1,165,620	919,943	FL	Palm Beach	1
270598232	22178	531,024	316,413	440,670	268,990	LA	Plaquemines	4
270697258	25838	42,767,617	38,842,344	42,767,617	38,842,344	NC	Dare	1
271434208	53172	2,757,186	2,377,478	2,757,186	2,377,478	NC	Dare	1
270349527	12965	98,455,263	87,322,750	98,455,263	87,322,750	NC	Carteret	2
270487655	18082	57,356,248	47,465,636	55,886,082	46,763,663	FL	Indian River	2
272610753	96711	1,531,643,809	1,408,569,496	1,404,301,047	1,308,669,870	NC	Carteret	3
271232097	45691	854,002	524,352	642,475	480,351	FL	Palm Beach	4
272137717	79217	128,749,957	114,023,442	121,503,864	109,597,655	NC	Hyde	3
270248195	9201	445,950,749	416,364,023	379,008,721	361,928,558	VA	Virginia Beach (	3
270409374	15181	3,275,677	2,159,421	3,092,588	2,065,053	AL	Baldwin	3
271546730	57352	3,444,049	2,363,841	3,444,049	2,363,842	FL	Walton	3
271342059	49769	1,214,732	779,097	915,744	669,427	FL	Palm Beach	3
271428291	52954	1,688,344	1,141,820	1,274,407	1,038,859	NY	Suffolk	4
272073272	76829	1,073,293	751,528	895,372	650,605	NY	Nassau	3
272617232	96951	91,579,992	71,470,399	84,914,626	68,844,314	SC	Charleston	3
270144134	5338	663,474,743	588,394,308	597,658,275	540,331,754	NC	Carteret	3
270742660	27540	776,756,891	691,061,851	756,307,692	676,330,960	NC	Carteret	3
270946657	35119	5,054,795	4,429,765	5,054,795	4,429,765	NC	Dare	1
271062681	39430	153,211,693	139,154,727	149,273,396	136,440,726	NC	Hyde	2
272148600	79614	24,016,765	21,572,899	24,016,765	21,572,899	NC	Dare	1
270259168	9610	509,427,157	431,656,896	488,783,067	418,086,705	NC	Carteret	3
270969568	35963	30,162,615	21,914,242	26,845,360	20,802,973	FL	Citrus	2
271022303	37921	697,734	469,935	679,970	459,338	FL	Santa Rosa	3
271160030	43026	20,883,413	16,381,939	20,883,413	16,381,939	NC	Carteret	1
272193215	81280	1,688,383	1,469,581	1,688,383	1,469,581	NC	Dare	1
271437739	53302	24,184,624	19,835,633	23,567,027	19,626,862	NC	Brunswick	1
271741094	64548	8,831,129	7,812,553	8,831,129	7,812,553	NC	Dare	1
271813070	67214	1,592	797	1,592	797	FL	Franklin	1
270505584	18752	22,757,039	20,228,594	22,757,039	20,228,594	VA	Virginia Beach (	1
270936307	34727	4,721,152	3,566,013	4,601,252	3,519,525	FL	Collier	2
271156530	42899	185,071,618	151,840,761	177,649,538	147,225,611	NC	Carteret	3
271468930	54464	19,129,380	16,949,295	19,129,380	16,949,295	FL	Martin	2
272536954	93981	453,956,823	406,595,361	453,956,823	406,595,361	NC	Brunswick	2
272555177	94655	30,117,550	26,262,470	30,117,550	26,262,470	NC	Carteret	1
270345636	12822	6,793,335	4,850,231	6,143,845	4,549,276	SC	Beaufort	1
272145402	79496	25,383,839	20,519,365	25,383,839	20,519,367	SC	Beaufort	2
271366192	50659	8,214,111	6,684,158	7,403,327	6,507,799	VA	Northampton	2
270590503	21894	66,837,963	57,951,580	66,837,963	57,951,580	NC	Hyde	2
272161127	80073	2,906,159	2,199,415	2,906,159	2,199,415	FL	Okaloosa	2
272516042	93204	22,232,436	17,208,591	20,991,316	16,741,870	FL	Collier	3
270703874	26080	129,208	78,078	129,208	78,078	FL	Gulf	1
271022636	37933	36,750,663	30,303,067	36,750,663	30,303,068	NC	Brunswick	1
271151178	42702	26,145,591	22,386,756	26,145,591	22,386,757	NC	Dare	1
271214702	45046	489,697,617	400,464,627	402,232,193	346,640,570	FL	Collier	4

EventID	Year	GU_Loss_wDS	GR_Loss_wDS	GU_Loss_xDS	GR_Loss_xDS	LandfallState	LandfallCounty	SS_Intensity
271900933	70455	1,950,170,030	1,790,574,058	1,787,880,176	1,677,773,436	NC	Onslow	4
272060335	76353	912,172,183	826,216,842	887,896,693	808,208,093	NC	Carteret	3
272379796	88172	217,141,196	189,287,006	217,141,196	189,287,006	NC	Onslow	2
270743448	27571	6,695,462	5,232,290	5,816,937	5,099,085	RI	Newport	2
270973880	36121	558,061,379	480,426,045	535,699,540	465,410,788	SC	Horry	2
271761483	65307	21,040,346	13,828,018	16,133,659	12,921,502	FL	Manatee	2
272469182	91476	162,302	79,098	142,086	69,707	FL	Indian River	3
270086712	3224	13,973,712	10,911,384	13,973,712	10,911,384	FL	Monroe	3
270310732	11526	17,741,121	14,373,377	17,741,121	14,373,377	SC	Georgetown	1
270443820	16463	6,388,672	4,496,374	5,376,702	4,284,778	FL	Lee	1
270685547	25413	5,457	1,814	5,241	1,738	LA	Cameron	4
271617077	59935	3,961,170	3,140,829	3,961,170	3,140,829	SC	Charleston	1
270046508	1723	61,051,979	51,129,596	59,491,256	50,499,851	FL	Duval	2
270262112	9716	14,060,365	8,586,314	10,054,430	7,817,283	FL	Miami-Dade	4
270268999	9963	467,826,922	408,534,892	415,343,884	370,968,681	NC	Brunswick	2
270390346	14474	11,151,043	9,913,393	11,151,043	9,913,393	NC	Dare	2
270396294	14694	90,110,832	82,216,776	90,110,832	82,216,776	NC	Hyde	1
270774000	28704	106,981,743	99,755,526	106,981,743	99,755,526	NC	Dare	1
272398044	88849	4,851,026	4,072,080	4,851,026	4,072,081	NC	Carteret	1
270793544	29430	23,466,178	16,386,249	19,460,079	15,530,186	FL	Pinellas	2
271460822	54157	53,711,609	44,393,888	53,711,609	44,393,888	NC	Carteret	1
271670303	61912	3,782,116	2,878,152	3,311,243	2,798,815	NY	Suffolk	3
270298679	11078	368,204,967	334,759,122	368,204,967	334,759,122	NC	Brunswick	2
272672404	98997	20,774,327	17,316,761	20,774,327	17,316,761	NC	Carteret	2
272261920	83805	238,894	181,503	238,894	181,503	SC	Charleston	1
270935237	34688	3,366,957	2,407,592	3,010,100	2,276,124	SC	Charleston	3
271153615	42792	49,184,146	39,944,505	49,184,146	39,944,506	NC	Onslow	1
271875870	69522	194,073,008	179,355,965	194,073,008	179,355,965	NC	Dare	3
272494719	92411	598,680	368,051	495,555	314,916	AL	Baldwin	1
270097390	3615	79,620,925	54,732,645	63,920,504	51,679,993	FL	St. Lucie	3
270387800	14376	18,218	9,853	18,218	9,853	FL	Escambia	1
270699386	25916	34,449	6,634	34,449	6,634	NC	Dare	1
271756722	65128	19,188,792	15,395,950	19,188,792	15,395,951	NC	Pender	1
271940008	71891	93,077,216	73,572,388	82,080,155	68,673,480	FL	Manatee	2
270055267	2042	199,532,141	176,521,523	174,341,298	159,347,600	FL	Miami-Dade	2
270411529	15263	1,034,527,723	939,419,600	974,745,577	894,499,664	NC	Brunswick	3
270533131	19756	1,619,039	949,100	1,258,275	836,523	FL	Pasco	1
270668270	24773	30,542,868	23,553,435	28,091,669	22,390,092	NC	Onslow	1
272482361	91954	16,228,064	12,043,972	14,736,813	11,325,845	NC	Carteret	1
271239412	45962	38,275,519	28,819,982	34,611,838	27,496,037	SC	Charleston	2
271972208	73093	2,717,666,569	2,315,802,398	1,961,710,328	1,807,139,516	SC	Horry	4
270175249	6480	17,680,593	13,405,399	16,688,126	13,067,544	FL	Broward	2
270316634	11746	1,252,495,804	1,169,806,968	1,201,306,135	1,130,060,979	NC	Dare	4
271624598	60211	43,447,600	33,931,125	43,447,600	33,931,126	GA	Chatham	4
271054404	39121	153,124	115,829	153,124	115,829	SC	Charleston	1
270158644	5870	69,017	47,512	63,564	44,551	LA	Plaquemines	3
270268419	9942	343,544,615	276,441,803	255,027,508	221,783,922	FL	St. Lucie	3
270083273	3094	572,060,077	546,795,688	572,060,077	546,795,688	NC	Hyde	3
270258121	9570	900,113	612,055	900,113	612,055	GA	Chatham	1
270574675	21309	55,394,185	42,027,770	48,627,321	39,356,781	SC	Beaufort	4
270827149	30660	2,241,585,404	1,966,837,159	1,895,144,560	1,756,597,098	SC	Horry	3
272243828	83143	110,225,842	94,374,614	110,225,842	94,374,615	NC	Hyde	2
270487322	18070	246,272	181,968	246,272	181,968	FL	Taylor	1
271253118	46469	71,113,887	49,062,521	51,584,094	43,726,455	FL	Broward	5
270184755	6838	161,040,257	135,302,142	144,903,232	125,524,098	NC	Brunswick	1
270358041	13280	386,830	318,850	386,830	318,850	FL	Volusia	1
271025276	38032	98,229,586	79,696,105	92,706,156	76,932,744	NC	Brunswick	1
271635700	60624	47,125,346	36,849,650	47,125,346	36,849,650	NC	Carteret	1
272074581	76876	3,290,468	2,160,553	3,206,413	2,109,423	AL	Baldwin	3
272305203	85426	14,676,735	11,318,143	13,856,390	10,959,312	NC	Carteret	1
270132411	4912	15,148,603	13,329,157	15,148,603	13,329,157	NC	Hyde	1
271685722	62481	1,087,372	935,714	1,087,372	935,714	NC	Dare	1
271894247	70194	188,101	108,388	188,101	108,388	AL	Baldwin	1
272229107	82594	98,501,270	84,223,886	98,501,270	84,223,887	NC	Brunswick	1
272622374	97141	446,097	303,180	342,514	272,066	FL	Palm Beach	4
270569537	21120	135,059	60,958	133,531	59,815	FL	St. Lucie	2
270275665	10208	18,264,813	14,965,714	18,264,813	14,965,714	FL	Miami-Dade	1
270730325	27069	441,867,762	418,535,798	430,457,409	409,298,953	NC	Dare	2
271691624	62701	1,486,521,737	1,261,876,375	1,182,931,736	1,079,607,207	SC	Georgetown	4
271755905	65099	159,750	92,001	159,750	92,001	FL	Dixie	1
270054082	1996	216,872,944	179,672,673	206,474,860	174,189,110	FL	Collier	3

EventID	Year	GU_Loss_wDS	GR_Loss_wDS	GU_Loss_xDS	GR_Loss_xDS	LandfallState	LandfallCounty	SS_Intensity
270192860	7147	745,355,894	695,018,299	679,966,158	642,247,953	NC	Carteret	4
270232427	8612	20,119,600	17,832,337	20,119,600	17,832,337	NC	Dare	1
270592681	21975	127,074,312	106,529,449	127,074,312	106,529,449	NC	Pender	1
270762917	28277	217,249	151,265	217,249	151,265	SC	Charleston	1
271312615	48675	3,486,498	2,201,638	2,498,002	2,044,174	FL	Miami-Dade	5
270535907	19857	16,286	5,872	15,368	5,199	FL	Monroe	2
271458089	54052	3,691,319	3,138,395	3,597,440	3,121,195	RI	Washington	2
272236767	82876	89,881,623	70,530,252	81,252,045	66,864,774	GA	Chatham	2
271677028	62160	642,787,601	591,482,984	611,508,498	569,625,361	NC	Dare	4
270177296	6555	7,401,478	5,840,600	7,401,478	5,840,600	GA	Chatham	2
270669661	24824	13,117,013	9,738,882	12,070,935	9,343,612	FL	Bay	4
271104545	40981	562,568	285,350	531,086	265,620	LA	Jefferson	3
271259398	46703	110,673,243	99,991,895	110,673,243	99,991,895	NC	Hyde	3
271398945	51861	29,548,745	23,688,771	29,548,745	23,688,772	FL	Miami-Dade	1
272073764	76847	17,084,625	14,204,861	17,084,625	14,204,861	SC	Georgetown	1
272209768	81876	1,471,633,374	1,337,543,426	1,285,996,744	1,195,267,409	FL	Collier	4
272529624	93717	174,861	115,069	172,893	114,034	FL	Indian River	2
270218050	8078	706,413,294	654,582,442	649,149,705	608,195,080	NC	Hyde	3
270550059	20383	22,094,430	17,911,628	22,094,430	17,911,628	NC	Carteret	1
271095429	40643	1,120,470	803,476	1,006,525	755,517	SC	Charleston	3
271218388	45185	15,153,993	11,923,014	15,153,993	11,923,015	GA	Chatham	2
272481781	91933	413,334	342,368	413,334	342,368	NC	Dare	1
271345012	49877	74,509,227	64,671,837	74,509,227	64,671,837	NC	Dare	3
271449564	53739	23,249,388	19,158,409	23,249,388	19,158,410	FL	Sarasota	1
271778389	65929	69,592,289	56,975,707	63,184,247	53,519,908	FL	Collier	2
271786900	66245	46,028,152	40,465,008	46,028,152	40,465,008	NC	Hyde	2
272034874	75410	10,669,852	8,334,993	10,549,343	8,293,471	FL	Palm Beach	3
270731811	27123	593,707	496,376	593,707	496,376	NC	Dare	1
270796547	29540	2,432,506	1,544,939	2,164,955	1,391,628	FL	Broward	2
271514026	56132	37,717,080	26,586,450	27,197,899	24,329,391	NY	Nassau	3
272033388	75356	11,837,623	9,392,490	11,837,623	9,392,490	NC	Onslow	1
270917427	34017	109,734	69,048	100,362	63,367	MS	Jackson	4
271962591	72736	921,867	465,586	830,547	410,332	FL	Lee	1
270783131	29046	64,795	36,333	64,795	36,333	LA	Lafourche	2
271846470	68442	642,623	267,998	545,124	199,855	LA	Iberia	4
271935171	71721	10,574,559	8,043,048	10,157,556	7,876,994	SC	Beaufort	1
272246184	83230	53,212,564	42,439,130	53,212,564	42,439,131	NC	Onslow	1
271565029	58015	1,268,304	1,082,437	1,268,304	1,082,437	NC	Dare	1
272209347	81861	18,366,013	14,524,404	18,366,013	14,524,405	NC	Pender	1
270564398	20927	2,845,914	2,062,284	2,512,719	1,956,779	AL	Baldwin	4
272133938	79073	625,220	532,067	625,220	532,067	FL	Monroe	1
272543100	94209	773,098,685	709,469,499	618,169,748	586,016,376	FL	Broward	3
270450210	16705	35,918,981	28,413,224	35,918,981	28,413,224	NC	New Hanover	1
270983862	36496	16,242,735	13,896,410	16,242,735	13,896,410	NC	Carteret	1
271807631	67015	3,723,442	2,300,047	3,028,327	2,027,775	LA	Lafourche	4
272270947	84138	793,094	463,054	730,135	423,120	FL	Palm Beach	2
271841010	68236	94,660	33,085	89,343	29,544	NY	Nassau	2
272014792	74664	163,467,286	128,603,657	163,467,286	128,603,658	SC	Beaufort	4
272372435	87899	59,993,265	49,828,089	59,993,265	49,828,090	NC	Carteret	1
270256200	9498	46,608,770	39,658,417	42,359,205	38,104,374	NY	Suffolk	3
270894115	33151	188,650,899	173,264,862	171,256,949	160,585,555	FL	Miami-Dade	4
271257483	46630	21,465,319	17,288,918	21,465,319	17,288,918	NC	Carteret	1
270463804	17201	776,821	543,287	688,745	504,974	SC	Beaufort	4
270854394	31684	822,770	617,973	822,770	617,973	NC	Carteret	1
271096575	40685	75,628	38,065	75,628	38,065	SC	Beaufort	1
270501632	18610	27,257,960	20,294,389	23,581,012	19,424,555	FL	Pasco	2
270777785	28845	50,339	28,212	50,339	28,212	FL	St. Lucie	1
270903672	33510	17,331,257	15,286,123	17,331,257	15,286,123	NC	Hyde	1
271403965	52043	555,857,174	523,636,348	477,467,603	461,522,068	NC	Carteret	4
271634363	60572	3,227,895	2,212,715	3,020,823	2,103,492	FL	Palm Beach	1
271811125	67142	993,887,570	868,966,919	895,469,098	797,695,284	NC	Onslow	3
272334750	86519	117,634	81,307	117,634	81,307	AL	Mobile	2
272426833	89907	32,228	17,499	28,201	14,854	FL	Miami-Dade	2
270677308	25110	13,923,444	10,475,125	13,023,751	10,134,694	FL	Pinellas	1
271575156	58386	4,775,725,188	4,124,726,112	3,803,797,016	3,607,195,191	SC	Horry	4
270151599	5620	69,045,338	55,429,246	69,045,338	55,429,246	SC	Beaufort	2
271504440	55784	4,470,105,115	3,751,768,136	3,133,498,746	2,910,901,646	FL	Monroe	5
271827433	67742	1,988,410,686	1,755,157,193	1,452,792,512	1,361,884,665	FL	Monroe	4
270229272	8495	1,371,234	957,684	1,102,273	850,004	NY	Suffolk	3
271293985	47975	30,939,199	25,503,334	30,939,199	25,503,334	SC	Georgetown	1
272559039	94796	52,021,619	45,342,882	52,021,619	45,342,883	NC	Carteret	1

EventID	Year	GU_Loss_wDS	GR_Loss_wDS	GU_Loss_xDS	GR_Loss_xDS	LandfallState	LandfallCounty	SS_Intensity
272591176	95968	1,973,302,031	1,733,694,646	1,705,417,250	1,544,367,334	NC	Brunswick	3
270755058	27985	2,168,420	1,196,689	2,028,448	1,116,021	LA	Jefferson	5
270671361	24887	2,770,306,897	2,427,876,972	2,296,511,664	2,135,902,680	SC	Horry	3
270859590	31872	11,029,419	8,741,266	11,029,419	8,741,266	SC	Charleston	1
271958573	72586	1,249,319	819,524	1,142,142	755,584	FL	Miami-Dade	2
270589866	21870	48,429,869	39,590,655	48,429,869	39,590,655	FL	Miami-Dade	1
270738893	27398	223,673,421	191,478,984	214,660,350	185,633,925	NC	Carteret	2
270932112	34570	43,085,981	35,544,541	39,386,177	34,247,270	NC	Carteret	1
271814442	67267	7,981,233	5,947,012	7,296,806	5,662,765	FL	Martin	3
270536480	19878	73,923,577	56,512,812	70,393,773	55,285,162	SC	Beaufort	2
272446158	90617	17,996,561	13,942,184	17,138,424	13,686,117	SC	Beaufort	2
272511592	93034	11,964,870	8,577,523	10,347,456	8,208,493	SC	Beaufort	4
270017245	645	3,493,305,487	2,849,774,723	2,459,971,234	2,421,117,311	NC	Dare	4
270963022	35725	182,401,315	154,766,705	180,297,040	153,578,224	NC	Onslow	1
271147198	42555	1,269,102,958	1,129,498,947	1,047,110,613	964,703,523	FL	Brevard	4
272572386	95287	16,541,277	13,303,977	16,354,193	13,248,995	SC	Beaufort	2
270066741	2474	362,211,873	326,944,494	344,565,924	313,621,602	SC	Charleston	3
270890599	33018	390,892	237,534	309,895	181,706	FL	Gulf	4
271391955	51607	403,901,612	341,733,915	380,880,165	327,496,714	SC	Horry	3
271406429	52137	30,950,005	26,286,459	30,950,005	26,286,459	NC	Carteret	1
272610432	96699	55,432,329	42,353,727	45,250,641	38,457,247	GA	McIntosh	4
272666450	98780	3,325,475	2,606,058	3,325,475	2,606,058	NC	Dare	1
270424577	15746	564,677	443,661	564,677	443,661	GA	Glynn	1
272149235	79638	728,972,190	650,054,630	646,353,871	588,797,783	SC	Georgetown	3
272158388	79971	632,891	352,480	607,952	335,510	LA	Terrebonne	3
270071765	2662	224,233,153	209,885,452	221,680,643	207,953,045	NC	Hyde	2
271311633	48639	41,045	18,944	38,752	17,618	FL	Broward	1
271327160	49219	334,662,061	286,235,826	318,582,847	276,024,223	NC	Hyde	2
272280732	84509	25,466,019	21,485,763	22,472,195	20,313,374	NJ	Ocean	1
270823195	30513	185,706	124,384	185,706	124,384	NC	Dare	1
270831127	30812	1,542,835	1,169,031	1,542,835	1,169,031	NC	Hyde	2
271213979	45019	44,616,708	31,924,516	32,384,611	28,616,151	FL	Lee	4
272611314	96732	173,383,432	153,091,778	142,827,535	132,461,695	NC	Dare	3
270709751	26299	82,894,965	68,986,857	82,894,965	68,986,857	SC	Charleston	1
272166874	80292	381,397,588	352,159,202	302,619,908	289,263,959	NY	Suffolk	3
272271836	84171	366,874	284,380	343,266	277,457	RI	Washington	3
270090486	3366	113,281,315	96,818,766	113,281,315	96,818,766	SC	Horry	1
271915507	71001	2,319,992	1,528,890	2,039,677	1,400,506	AL	Baldwin	4
272166389	80274	46,731,273	35,308,595	41,550,552	33,045,294	NC	Pender	2
272668810	98866	169,437,831	131,526,094	151,294,303	123,926,639	SC	Charleston	3
270948211	35175	223,760,766	196,116,189	189,345,957	173,227,457	NC	Carteret	3
271098245	40749	682,928	482,218	552,811	467,778	NJ	Cape May	3
271387724	51452	9,780,608	8,613,663	9,780,608	8,613,663	NY	Suffolk	1
272353582	87214	13,008,257	10,036,244	13,008,257	10,036,244	SC	Charleston	1
271691017	62676	74,391	50,668	74,391	50,668	FL	Escambia	2
271720422	63783	45,252,594	35,515,281	45,252,594	35,515,281	SC	Beaufort	2
271959818	72630	1,781,365	1,490,027	1,781,365	1,490,027	NC	Dare	1
272341165	86756	51,425,999	43,114,863	51,425,999	43,114,863	NC	New Hanover	1
271046737	38839	7,334	4,252	7,334	4,252	SC	Beaufort	1
271357204	50329	82,781,729	67,679,974	70,350,521	60,767,509	FL	Monroe	4
271055443	39160	93,023,569	84,660,169	93,023,569	84,660,169	NC	Currituck	1
271381086	51207	94,697,070	74,630,976	80,897,960	68,259,186	SC	Charleston	4
271845957	68423	623,545,407	598,324,033	623,545,407	598,324,033	NC	Hyde	3
272188365	81100	42,865,651	38,885,297	42,865,651	38,885,297	NC	Dare	1
270488724	18120	44,205,189	35,575,972	44,205,189	35,575,974	SC	Charleston	2
270808774	29981	4,716	729	4,595	676	LA	Plaquemines	1
270810562	30047	1,734,606,862	1,524,278,558	1,330,622,777	1,235,441,434	FL	Monroe	4
270919009	34078	7,224,013	6,301,050	7,224,013	6,301,050	FL	Miami-Dade	1
271489477	55231	123,551,135	102,607,808	123,551,135	102,607,808	NC	Onslow	1
272067576	76619	160,766,107	123,322,181	143,587,632	117,297,920	FL	Collier	4
272098019	77738	8,308,157	6,756,156	8,308,157	6,756,156	NC	Hyde	1
272563100	94946	318,527,415	272,296,113	318,527,415	272,296,113	NC	Onslow	2
271001703	37167	1,161,474,558	1,039,811,581	1,083,775,855	988,156,855	SC	Horry	3
271237605	45896	80,376	51,023	69,862	45,763	LA	Jefferson	4
271530095	56737	440,690	303,029	435,736	300,179	FL	Miami-Dade	1
272306124	85463	17,074,578	11,897,785	14,649,522	11,078,827	FL	Monroe	1
271866488	69185	31,258,846	28,228,390	31,258,846	28,228,390	NC	Dare	1
272014559	74655	76,226,670	61,189,514	70,699,730	58,936,995	SC	Horry	1
272584156	95715	102,436,804	85,860,547	102,436,804	85,860,549	SC	Charleston	2
270270068	10001	4,655,951	3,317,489	4,231,804	3,147,271	LA	Plaquemines	4
270328720	12197	113,973	32,644	111,042	31,109	FL	Indian River	2

EventID	Year	GU_Loss_wDS	GR_Loss_wDS	GU_Loss_xDS	GR_Loss_xDS	LandfallState	LandfallCounty	SS_Intensity
271500402	55638	77,982	25,208	77,982	25,208	FL	Brevard	1
272146075	79521	67,160,431	53,952,995	51,505,771	46,805,714	NJ	Ocean	2
270217447	8058	151,347	113,276	151,347	113,276	NC	Hyde	1
271235817	45830	24,140,046	19,478,774	24,140,046	19,478,775	SC	Charleston	1
271865781	69157	750,599,872	642,004,435	642,253,506	567,100,599	NC	Brunswick	3
270055362	2045	58,747,177	48,847,563	58,747,177	48,847,563	NC	Brunswick	1
270743852	27586	10,762,569	9,550,421	10,762,569	9,550,421	NC	Hyde	3
271154005	42807	1,899,998	1,328,299	1,663,376	1,257,637	FL	Bay	5
272553874	94607	32,655,445	25,590,936	32,655,445	25,590,936	SC	Charleston	1
272635535	97636	603,656	259,543	545,787	225,796	AL	Mobile	3
272081542	77131	2,123,612	1,532,843	1,824,645	1,462,782	SC	Charleston	1
270833621	30905	315,868,869	282,298,182	312,220,615	279,815,451	FL	Monroe	3
270649772	24087	749,410	486,874	600,014	420,884	FL	Palm Beach	3
271147602	42570	3,334,301	2,573,338	3,334,301	2,573,338	FL	Dixie	1
271230763	45643	226,244,378	198,133,645	226,244,378	198,133,645	NC	New Hanover	2
272578901	95525	39,056,403	30,898,210	39,056,403	30,898,210	NC	Carteret	1
270623785	23135	13,522,370	10,721,454	12,364,377	10,410,042	SC	Charleston	1
270630089	23371	125,294,859	117,634,611	125,294,859	117,634,611	NC	Dare	2
272526277	93589	25,024,130	22,534,987	25,024,130	22,534,987	NC	Hyde	1
270421701	15642	2,404,766	1,294,502	2,404,766	1,294,502	FL	Santa Rosa	1
270469808	17429	204,725	103,212	167,670	84,278	FL	Monroe	3
271047134	38854	109,591,986	96,196,049	109,591,986	96,196,049	NC	Hyde	2
270550777	20410	70,171,694	59,311,101	70,171,694	59,311,101	NC	Carteret	1
271622192	60121	1,075,195,577	996,450,018	833,803,108	801,207,769	NC	Hyde	3
271658372	61470	819,623,230	659,461,720	610,566,079	530,012,885	SC	Charleston	5
272369081	87776	106,444,364	79,689,322	90,299,762	73,968,971	SC	Charleston	4
272482915	91975	31,640,105	24,104,716	29,599,181	23,441,427	FL	Collier	1
272392329	88638	96,205	37,825	96,205	37,825	FL	Gulf	1
270768418	28486	355,650,828	321,654,322	312,511,328	292,333,199	NC	Carteret	4
271006085	37329	10,776,481	7,638,314	9,552,070	7,181,922	SC	Charleston	1
270587546	21785	169,018,214	130,626,992	127,899,000	109,482,622	FL	Charlotte	4
270738408	27380	15,304,097	12,311,304	15,304,097	12,311,304	FL	Palm Beach	1
270740505	27458	393,431,038	341,079,263	370,911,406	325,529,547	SC	Georgetown	3
271833109	67947	411,305	268,931	343,083	243,524	FL	Miami-Dade	3
272093198	77562	444,701,121	415,715,703	385,096,180	369,389,721	NC	Carteret	4
272304378	85396	146,771,971	124,364,946	117,498,275	106,691,949	NC	Carteret	3
270428545	15889	14,806,992	13,083,283	14,806,992	13,083,283	NC	Dare	1
270961964	35686	7,736,530	6,112,512	7,736,530	6,112,512	NC	Carteret	1
271763669	65389	31,758,246	26,162,356	31,758,246	26,162,357	NC	Brunswick	1
272284074	84631	7,640,513	5,172,116	5,808,197	4,800,350	FL	Broward	5
270982805	36458	1,226,014	1,045,209	1,226,014	1,045,209	NC	Dare	1
271893238	70154	737,031	411,687	737,031	411,687	LA	Cameron	2
272392650	88650	499,250,993	420,418,444	413,144,499	364,390,104	FL	Pinellas	2
272621381	97106	368,462,847	352,294,119	368,462,847	352,294,119	NC	Hyde	3
270305197	11327	1,255,780	1,012,477	1,255,780	1,012,477	FL	St. Lucie	2
270434959	16130	35,426,971	23,511,034	26,367,299	21,280,258	FL	Nassau	3
270625713	23207	145,150,780	121,604,007	145,150,780	121,604,007	NC	Brunswick	2
271737019	64389	33,318,485	26,915,313	33,318,485	26,915,314	NC	Carteret	1
270169267	6259	3,285,724	2,263,886	3,285,724	2,263,886	MS	Hancock	2
270635050	23552	9,805,810	8,545,818	9,805,810	8,545,818	FL	Monroe	1
271466915	54387	10,322,991	8,098,993	10,322,991	8,098,993	GA	Chatham	2
271494734	55428	42,515,745	33,669,720	42,515,745	33,669,720	SC	Charleston	2
270216916	8036	224,040,891	196,576,803	224,040,891	196,576,804	SC	Charleston	4
270715837	26529	12,161,020	10,816,682	12,161,020	10,816,682	NC	Dare	1
271506358	55852	351,959,784	335,778,555	351,959,784	335,778,555	NC	Dare	3
272015277	74682	507,737,194	446,767,233	478,016,278	426,752,322	NC	Onslow	2
272462381	91223	72,192,068	62,904,967	65,965,376	59,567,137	NC	Hyde	1
270171722	6348	5,060,365	4,020,914	5,060,365	4,020,914	GA	McIntosh	1
270377075	13971	14,991,930	11,571,274	14,991,930	11,571,274	NC	Onslow	1
270555648	20595	329,364,709	272,644,947	320,852,639	267,640,722	SC	Charleston	3
270701040	25975	252,819,770	210,484,113	252,819,770	210,484,113	NC	Carteret	2
271475871	54723	137,480,563	117,666,783	137,480,563	117,666,783	SC	Horry	1
270117691	4371	6,899,159,010	5,780,508,664	4,895,854,904	4,639,576,423	FL	Monroe	4
270551507	20437	1,325,980,537	1,162,131,474	982,880,402	908,193,414	FL	Collier	3
271053649	39095	75,581	45,555	67,875	39,373	FL	Broward	3
272441963	90460	9,781,404	6,865,305	8,260,098	6,479,224	FL	Taylor	2
271463878	54272	470,385,853	408,531,265	417,703,141	373,429,859	NC	Carteret	4
271472249	54587	2,265,678	1,919,414	2,265,678	1,919,414	NC	Hyde	1
271127298	41818	6,382	1,904	4,663	1,606	FL	Miami-Dade	4
272358012	87374	657,379	370,968	631,400	356,504	MS	Harrison	3
271146135	42516	766,527,908	593,387,686	544,751,673	466,093,601	FL	Pinellas	5

EventID	Year	GU_Loss_wDS	GR_Loss_wDS	GU_Loss_xDS	GR_Loss_xDS	LandfallState	LandfallCounty	SS_Intensity
272017971	74782	52,797,186	40,663,518	46,370,518	37,657,614	SC	Horry	1
272643799	97936	1,660,670	1,239,802	1,518,516	1,193,285	FL	Bay	2
271002433	37194	6,808,712	5,938,101	6,808,712	5,938,101	FL	Miami-Dade	1
272375690	88019	44,978,271	37,019,648	43,828,655	36,527,945	SC	Charleston	2
270444527	16491	1,000,028	698,314	1,000,028	698,314	SC	Beaufort	2
270462716	17163	447,469,927	384,032,985	399,180,237	351,500,262	SC	Horry	1
272040452	75618	4,232,719	3,367,437	4,232,719	3,367,437	FL	Wakulla	2
270248359	9207	360,788,705	302,545,209	360,788,705	302,545,209	NC	Carteret	2
270748615	27758	98,065,558	76,205,401	98,065,558	76,205,401	SC	Charleston	2
270791352	29349	213,531,520	185,528,812	213,531,520	185,528,812	FL	Monroe	1
271215527	45076	40,117,541	28,626,979	33,365,246	26,918,713	FL	Pinellas	3
272138226	79235	72,174	33,306	72,174	33,306	LA	Plaquemines	1
270786052	29153	14,984,685	12,897,940	14,984,685	12,897,940	NC	Carteret	1
270903163	33492	13,971,172	11,255,953	13,971,172	11,255,954	FL	Dixie	1
270486627	18042	107,019,246	98,676,660	104,272,846	96,959,033	NC	Dare	2
271517793	56273	42,188,265	35,319,762	42,188,265	35,319,762	FL	Monroe	1
272477557	91778	19,606,976	15,359,508	19,606,976	15,359,508	SC	Charleston	2
270648726	24048	21,515,561	16,564,618	21,515,561	16,564,619	NC	Carteret	1
270057459	2123	515,045	383,594	509,228	381,339	NY	Suffolk	2
270401031	14872	33,546	6,117	33,546	6,117	NC	Dare	1
270738805	27395	616,161,413	546,754,633	591,184,461	528,562,000	SC	Horry	2
271049600	38945	29,373,887	19,549,717	22,777,926	18,135,690	FL	Monroe	3
271118545	41496	2,707,725	2,167,554	2,707,725	2,167,554	SC	Horry	1
271320956	48987	4,575,211	3,024,301	3,371,030	2,846,478	NY	Suffolk	3
272264902	83911	829,139,774	713,092,609	727,404,364	642,683,836	NC	Carteret	3
270474739	17612	139,918,702	115,835,495	139,918,702	115,835,496	NC	New Hanover	1
270742824	27546	189,681,182	160,328,496	189,681,182	160,328,496	NC	Onslow	2
270754240	27955	41,368,971	30,519,434	34,217,086	28,384,439	FL	Lee	3
271376383	51033	118,967	71,095	118,967	71,095	NC	Carteret	1
271420578	52667	12,815	3,343	10,403	2,914	FL	Martin	4
272222559	82345	4,967,270	3,802,730	4,266,982	3,681,189	NY	Suffolk	2
270376742	13959	11,695,378	9,023,165	10,767,751	8,757,356	FL	Wakulla	4
271027622	38124	51,027,597	40,961,292	51,027,597	40,961,292	FL	Hernando	1
272400053	88924	2,642,890	2,281,645	2,642,890	2,281,645	NC	Dare	2
272608622	96629	18,976,512	16,842,862	18,976,512	16,842,862	NC	Hyde	1
270036229	1346	2,767,638	1,855,840	2,046,345	1,729,514	FL	Monroe	1
270261073	9677	1,184,723,567	1,055,352,755	966,354,864	894,882,427	FL	Monroe	3
271334908	49505	1,034,980	634,034	994,203	609,888	FL	St. Lucie	2
270497067	18431	280,148	217,662	272,994	215,609	MA	Barnstable	2
270501311	18598	20,446,978	18,210,512	20,446,978	18,210,512	NC	Dare	1
270980456	36371	21,015,724	17,903,843	21,015,724	17,903,843	NC	Carteret	1
270359565	13334	171,706	109,552	137,865	80,062	FL	Sarasota	3
270557666	20671	23,058,989	19,830,029	23,058,989	19,830,029	NC	Dare	2
271435293	53209	226,344,533	203,159,324	226,344,533	203,159,324	FL	Collier	2
270070100	2602	268,614,809	217,448,121	251,069,555	208,137,240	SC	Georgetown	3
270415729	15418	650,028,729	585,692,726	650,028,729	585,692,726	NC	Onslow	2
271221780	45312	65,603,263	49,049,538	46,942,843	42,335,284	NY	Nassau	3
272183796	80933	59,136,847	51,634,945	59,136,847	51,634,945	NC	Dare	1
272568624	95151	175,157,412	165,151,689	175,157,412	165,151,689	NC	Dare	2
270418507	15524	24,717,554	19,175,887	21,144,673	18,051,554	FL	Palm Beach	4
270688698	25531	381,355,673	314,725,945	313,453,406	272,852,053	NC	Onslow	2
270843836	31293	27,600,770	24,714,676	27,600,770	24,714,676	NC	Dare	3
272070338	76723	4,720	2,347	3,825	1,801	FL	Miami-Dade	3
270056091	2071	11,786,664	8,601,295	10,660,038	8,130,565	LA	Terrebonne	4
270479862	17795	46,354,380	42,329,846	46,354,380	42,329,846	NY	Suffolk	3
270536458	19877	751,988	420,023	751,988	420,023	GA	Glynn	3
270975634	36188	21,686,722	16,553,694	21,686,722	16,553,695	NC	Carteret	2
272383745	88316	169,064	123,237	152,982	116,357	LA	Iberia	4
272525399	93558	2,483,168	2,016,142	2,483,168	2,016,142	SC	Georgetown	1
270580835	21540	8,860,857	6,403,725	7,640,376	6,073,296	GA	McIntosh	3
271309497	48560	3,220,427	2,531,514	3,068,079	2,491,941	SC	Beaufort	3
271335867	49542	1,364,229,003	1,204,150,352	1,143,034,234	1,048,048,914	SC	Georgetown	3
271358525	50376	54,919,975	46,749,706	54,919,975	46,749,706	NC	Carteret	1
271508000	55911	485,224,373	452,257,582	429,376,713	407,290,309	NC	Dare	3
271710205	63398	34,511,023	28,654,665	34,511,023	28,654,665	SC	Horry	1
272213306	82006	1,420,731	1,212,279	1,420,731	1,212,279	NC	Hyde	3
272383313	88302	167,094,184	137,823,916	139,676,973	121,072,663	SC	Horry	1
271771686	65689	97,164,040	88,680,469	97,164,040	88,680,469	NC	Hyde	2
271776582	65864	1,485,578,769	1,296,154,264	1,255,705,316	1,131,437,821	NC	Carteret	4
272404940	89105	2,363,033	1,618,806	2,363,033	1,618,806	FL	Miami-Dade	2
270916166	33971	1,533,205,657	1,379,106,552	1,358,239,804	1,251,265,930	NC	Brunswick	3

EventID	Year	GU_Loss_wDS	GR_Loss_wDS	GU_Loss_xDS	GR_Loss_xDS	LandfallState	LandfallCounty	SS_Intensity
270197079	7307	43,254,133	34,728,920	43,254,133	34,728,920	NC	Brunswick	1
270204658	7587	43,057,283	38,618,267	43,057,283	38,618,267	NC	Hyde	1
271527428	56636	180,798	88,441	180,798	88,441	FL	Brevard	1
271627662	60324	42,964,727	34,866,274	42,964,727	34,866,274	NC	Carteret	1
271671127	61941	69,324,428	56,258,913	69,324,428	56,258,913	NC	Brunswick	1
271778931	65947	48,092,384	38,246,768	48,092,384	38,246,768	NC	Carteret	2
270488636	18117	477,060,941	455,970,525	471,609,833	451,579,334	NC	Dare	3
272101616	77864	24,621,572	21,747,101	24,621,572	21,747,101	NC	Hyde	1
271186828	44016	519,899	367,476	519,899	367,476	FL	Indian River	1
270268992	9963	454,324,782	367,109,652	396,041,498	334,149,784	NC	Onslow	2
270882092	32708	147,641,384	116,975,252	140,534,608	113,359,500	FL	Miami-Dade	2
271232929	45724	75,131,463	61,221,789	75,131,463	61,221,789	SC	Charleston	2
272551243	94512	88,577,678	80,275,872	88,577,678	80,275,872	NC	Dare	1
271486779	55130	7,302,929	5,830,828	7,302,929	5,830,828	FL	Bay	3
272161483	80087	2,441,254	1,849,136	2,284,237	1,787,266	FL	Indian River	2
272371881	87878	55,208,547	50,330,052	55,208,547	50,330,052	NC	Dare	1
271111443	41237	31,718,212	26,913,149	31,718,212	26,913,149	NC	Dare	1
272222765	82353	10,902,494	9,633,957	10,902,494	9,633,957	NC	Dare	1
270059152	2189	68,385,608	56,308,611	68,385,608	56,308,611	SC	Beaufort	3
270638771	23687	39,291,235	33,264,880	39,291,235	33,264,880	SC	Horry	1
270752758	27903	84,241,645	65,550,889	84,241,645	65,550,892	SC	Beaufort	2
271738496	64444	1,912,294,225	1,714,095,337	1,707,925,915	1,575,945,347	NC	Onslow	3
271953174	72380	7,003,807	5,417,724	7,003,807	5,417,724	NC	Carteret	1
270510199	18923	39,816,074	35,658,225	39,816,074	35,658,225	NC	Dare	1
271018542	37789	628,688,438	549,956,680	597,971,997	528,375,288	SC	Horry	3
271942113	71966	101,195,903	81,184,403	94,587,276	77,688,604	FL	Monroe	1
271994951	73922	785,751	541,188	741,827	516,622	NY	Nassau	2
272316290	85835	4,695,564	4,136,824	4,695,564	4,136,824	NC	Dare	1
272317390	85876	2,649,028	1,885,091	2,310,155	1,787,757	FL	Miami-Dade	1
272558772	94786	9,372,230	6,675,902	9,372,230	6,675,903	MS	Hancock	2
271294508	47993	119,630,494	101,284,415	119,630,494	101,284,415	NC	Carteret	1
271439003	53349	5,248,719	3,686,935	4,954,665	3,542,679	FL	Miami-Dade	1
271765915	65472	37,651	17,544	37,651	17,544	FL	Volusia	1
271901842	70489	7,662,769	5,797,485	6,414,664	5,623,292	RI	Washington	3
271937313	71796	92,203,945	79,536,960	92,203,945	79,536,960	NC	Dare	2
272229024	82591	64,190,963	57,747,211	64,190,963	57,747,211	NC	Hyde	1
272477619	91781	19,349,051	13,627,898	16,419,340	12,814,207	FL	Franklin	3
270774775	28734	112,032	75,718	97,378	68,633	FL	Okaloosa	3
272154475	79827	37,940,666	31,186,649	37,511,923	31,024,667	NC	Brunswick	1
271412603	52367	42,388,034	33,495,160	42,388,034	33,495,161	SC	Charleston	1
271952976	72373	470,171,299	368,775,913	369,826,709	313,879,735	FL	Pinellas	2
270820174	30405	7,616,053	4,894,902	6,119,750	4,408,125	FL	Sarasota	3
271678617	62221	1,089,892	933,658	1,089,892	933,658	NC	Dare	1
270648787	24050	39,726,438	32,297,872	39,726,438	32,297,872	NC	New Hanover	1
271513529	56114	107,108,193	87,420,892	107,108,193	87,420,892	NC	New Hanover	1
272235010	82811	2,678,746	1,906,769	2,274,501	1,802,098	FL	Monroe	2
270171100	6325	41,965,560	34,542,086	41,491,509	34,347,650	FL	Pinellas	1
270339064	12576	57,807,301	45,476,578	57,807,301	45,476,578	NC	Onslow	1
270898635	33325	135,228,775	119,127,722	135,228,775	119,127,722	NC	Carteret	3
270188690	6985	395,834	252,824	343,805	220,032	FL	Dixie	2
270063937	2368	81,697	41,145	70,613	32,030	NJ	Cape May	1
271367720	50715	1,332,601	1,043,079	1,332,601	1,043,079	GA	Chatham	3
270098861	3668	2,347,860	1,921,454	2,347,860	1,921,454	SC	Charleston	1
270615761	22831	63,939,711	44,012,356	47,832,152	38,956,474	FL	Brevard	5
270250784	9297	28,421,559	21,394,500	25,701,955	20,552,781	FL	Manatee	2
271160623	43048	12,476,981	9,695,992	12,476,981	9,695,992	NC	Onslow	1
271542923	57210	6,577,606	5,201,272	5,759,464	5,060,130	NY	Suffolk	3
271627265	60309	11,329,993	7,371,700	8,432,898	6,660,673	NY	Suffolk	3
272299694	85220	7,713,488	6,828,313	7,713,488	6,828,313	NC	Dare	1
270921282	34163	1,266,405	1,045,422	1,266,405	1,045,422	NC	Hyde	1
271526328	56595	1,573,021,874	1,405,455,969	1,336,083,434	1,239,888,849	NC	New Hanover	4
271894690	70210	320,877,766	256,015,765	302,748,029	247,766,582	NC	Carteret	2
272225061	82439	106,497,658	96,651,798	101,409,479	93,498,504	NC	Dare	1
272308995	85570	183,248,981	139,185,657	164,410,379	131,742,012	SC	Charleston	3
270421116	15621	12,373,253	9,695,773	12,373,253	9,695,773	NC	Carteret	1
270597213	22144	68,856,437	52,602,264	57,224,022	47,986,601	NC	Brunswick	1
270907622	33661	7,778	2,466	6,949	1,918	FL	Volusia	3
271135163	42106	328,225,228	306,585,713	324,484,840	303,661,477	NC	Hyde	2
271411605	52329	10,316,431	9,121,124	10,316,431	9,121,124	NC	Dare	1
271441299	53435	430,667,070	350,650,595	377,655,810	320,684,095	SC	Charleston	3
270198491	7358	2,665,600	1,849,467	2,597,758	1,817,183	MS	Harrison	3

EventID	Year	GU_Loss_wDS	GR_Loss_wDS	GU_Loss_xDS	GR_Loss_xDS	LandfallState	LandfallCounty	SS_Intensity
270553968	20530	553,442,125	468,705,595	448,301,092	399,530,073	FL	Miami-Dade	3
270690945	25612	45,953,783	36,393,598	45,953,783	36,393,598	NC	Carteret	1
271139701	42275	37,464,701	33,904,572	37,464,701	33,904,572	NC	Dare	1
271186431	44001	35,425,394	27,934,855	35,425,394	27,934,856	FL	Wakulla	3
271537490	57009	79,157,706	68,217,921	79,157,706	68,217,921	SC	Horry	1
272315274	85798	152,802,568	135,637,298	134,614,431	123,277,781	NC	Dare	3
271912639	70895	1,471,130	1,186,139	1,354,466	1,164,278	NY	Suffolk	2
272528699	93681	813,700,039	719,768,786	759,939,580	680,541,199	NC	Brunswick	2
270331798	12309	4,542,106	3,926,937	4,542,106	3,926,937	NC	Currituck	1
270437367	16220	2,796,319	1,923,927	2,796,319	1,923,927	SC	Charleston	1
271533991	56878	2,236,341,108	1,927,875,745	1,789,110,312	1,722,470,695	NC	Hyde	4
271635994	60635	3,204,312	2,376,007	2,973,016	2,272,373	MS	Jackson	3
270201472	7467	72,528,759	56,615,440	72,528,759	56,615,440	SC	Charleston	2
271952483	72354	2,552,786	1,596,746	2,309,142	1,434,978	FL	Bay	4
270010001	375	151,106,334	131,272,783	123,567,824	113,828,260	FL	Miami-Dade	3
270432881	16050	1,001,585	604,781	1,001,585	604,781	SC	Charleston	1
271222993	45355	2,500,912	1,930,542	2,500,912	1,930,542	GA	Glynn	2
271704288	63171	3,398,616	2,294,994	2,722,256	2,108,991	FL	Brevard	4
272297452	85137	340,858,163	303,376,128	336,944,194	300,580,498	NC	Brunswick	1
272299190	85202	91,154	46,610	81,127	40,363	FL	St. Lucie	3
272369032	87774	4,105	1,612	3,462	1,403	FL	Volusia	1
270376811	13962	31,739	12,397	28,350	10,346	GA	Chatham	1
270117706	4372	70,548	26,858	58,169	22,476	FL	Miami-Dade	2
271808642	67052	34,552,039	29,843,679	34,552,039	29,843,679	NC	Dare	1
271150467	42675	747,946	458,047	539,856	398,758	FL	Volusia	4
270991546	36783	14,841,711	12,575,881	14,841,711	12,575,881	NC	Carteret	1
271929996	71533	42,791,585	34,446,422	42,791,585	34,446,422	SC	Charleston	2
270407338	15105	85,785,322	73,537,055	85,785,322	73,537,055	FL	Monroe	1
270560065	20761	701,367	502,322	580,416	480,043	NC	Dare	1
271899358	70394	43,278,706	35,177,880	43,278,706	35,177,882	SC	Charleston	2
272162277	80117	528,646,721	458,212,654	393,794,186	359,869,395	FL	Monroe	4
270155045	5744	160,260,464	134,720,975	117,252,496	107,894,759	NY	Suffolk	4
272525585	93565	137,781,152	127,074,763	137,781,152	127,074,763	NC	Hyde	1
270414306	15368	579,270,426	549,553,771	516,878,656	497,491,962	NC	Dare	3
270717462	26589	2,837,879	2,433,066	2,837,879	2,433,066	NC	Dare	1
270762344	28256	1,707,070,547	1,448,642,258	1,262,468,665	1,141,194,237	FL	Lee	3
271095857	40658	50,234,996	40,295,408	46,593,866	38,782,029	FL	Monroe	3
272240962	83036	295,590	112,012	295,590	112,012	AL	Baldwin	1
272399511	88903	7,622,542	5,732,982	7,622,542	5,732,982	NC	Carteret	1
271622451	60130	151,602	92,597	151,602	92,597	NY	Suffolk	1
271875159	69495	32,372,696	27,290,110	29,422,983	26,395,930	NY	Suffolk	3
271988893	73700	6,107,041	3,644,464	5,620,533	3,346,078	LA	Jefferson	2
272264207	83886	19,225,549	15,655,362	17,988,446	15,178,130	NC	Carteret	1
272494837	92416	144,952,636	129,359,608	126,240,621	117,081,160	NY	Suffolk	2
271456294	53986	2,370,311	1,754,480	2,092,073	1,693,330	FL	Miami-Dade	3
272199047	81490	1,070,899	550,531	1,058,810	542,460	FL	Monroe	2
271158082	42956	87,939,952	71,922,928	86,942,761	71,530,919	SC	Charleston	2
271230741	45642	31,850,375	26,689,523	31,850,375	26,689,523	FL	Miami-Dade	1
271254302	46513	9,913,334	7,183,479	8,864,455	6,786,045	LA	Iberia	3
271821400	67518	681,288,594	581,664,032	604,434,303	530,238,088	SC	Horry	3
270117026	4345	50,838,841	42,643,747	44,858,530	40,190,630	FL	Collier	3
271368736	50752	245,045	147,195	245,045	147,195	SC	Charleston	1
270358622	13302	13,344,538	10,216,502	13,344,538	10,216,502	NC	Carteret	1
270402295	14918	38,789,403	27,936,516	33,405,768	26,499,202	SC	Beaufort	3
270869275	32227	4,891,082	3,926,998	4,891,082	3,926,998	NC	Carteret	1
270952472	35335	552,943,902	502,367,764	446,904,798	421,240,020	FL	Monroe	3
271623941	60186	99,859,525	70,533,589	77,297,633	63,122,804	FL	Pasco	4
272140354	79315	13,095	6,006	12,362	5,678	FL	Miami-Dade	1
272504934	92787	11,966,848	8,917,490	11,966,848	8,917,490	SC	Beaufort	2
270469563	17420	3,846,142	3,209,001	3,663,954	3,178,411	RI	Washington	3
271149944	42657	4,121,369	2,742,474	3,766,825	2,549,225	FL	Monroe	2
271702003	63084	9,674,701	7,185,974	8,505,551	6,925,703	FL	Pinellas	2
270467098	17330	350,715,849	316,978,827	350,715,849	316,978,827	SC	Horry	1
270668015	24763	7,449,556	5,755,292	7,449,556	5,755,293	SC	Charleston	1
271602139	59387	12,382,686	9,679,430	12,242,741	9,636,889	SC	Charleston	2
270255803	9483	131,394	52,884	131,394	52,884	FL	Palm Beach	1
270387759	14375	2,425,026	1,897,457	2,425,026	1,897,457	FL	Palm Beach	1
270498000	18465	21,582,385	17,353,519	18,606,248	16,637,730	RI	Washington	3
271861579	69003	103,048,794	83,981,370	103,048,794	83,981,370	NC	Carteret	2
272648578	98116	48,522,335	38,763,071	48,522,335	38,763,071	NC	Onslow	1
271366723	50678	4,139,598	3,095,813	3,474,272	3,009,550	NJ	Atlantic	1

EventID	Year	GU_Loss_wDS	GR_Loss_wDS	GU_Loss_xDS	GR_Loss_xDS	LandfallState	LandfallCounty	SS_Intensity
270516125	19141	3,974,174	2,781,871	3,974,174	2,781,871	NC	Carteret	1
270697278	25839	12,059,134	10,721,904	12,059,134	10,721,904	NC	Dare	1
270947547	35150	122,797,149	105,229,835	122,797,149	105,229,835	SC	Horry	1
271192702	44236	29,570,713	26,714,961	29,570,713	26,714,961	NC	Dare	2
272196789	81410	2,909,105	2,464,802	2,909,105	2,464,802	NC	Hyde	1
272040479	75619	39,229	24,439	38,784	24,050	SC	Charleston	2
271390901	51567	975,682,816	868,600,854	894,230,521	811,723,286	NC	Carteret	3
272088536	77391	27,758,335	21,098,800	26,197,262	20,473,047	GA	Chatham	3
272235292	82822	133,243,926	120,098,459	122,574,850	113,047,112	NC	Hyde	1
272600717	96330	7,897,170	5,218,478	5,974,237	4,900,739	FL	Miami-Dade	4
272620609	97077	435,085	266,140	389,247	234,092	FL	Miami-Dade	4
270141846	5256	8,193,179	6,904,320	8,193,179	6,904,320	NC	Hyde	4
270531873	19712	1,794,113	1,375,840	1,794,113	1,375,840	SC	Charleston	1
270616254	22850	53,685,015	42,298,381	51,563,997	41,514,794	FL	St. Lucie	3
270446915	16582	126,158,718	117,896,365	126,158,718	117,896,365	NC	Dare	1
270765893	28393	220,927,526	181,308,610	200,379,645	169,655,762	NC	Onslow	2
271253905	46498	142,460,881	117,226,384	142,460,881	117,226,385	NC	Brunswick	1
270171490	6340	78,215,147	62,793,939	78,215,147	62,793,940	NC	New Hanover	1
270909749	33738	13,355,256	11,124,339	13,355,256	11,124,339	NC	Dare	3
271595852	59157	112,808,197	104,925,914	112,808,197	104,925,914	NC	Hyde	2
271601934	59380	69,831,521	57,277,983	66,499,423	55,662,668	NC	Brunswick	1
272016080	74711	41,820,242	32,668,894	41,820,242	32,668,895	NC	Onslow	1
272256259	83601	41,286,721	33,883,645	41,286,721	33,883,645	NC	Carteret	1
270788382	29237	10,348,301	7,975,685	10,084,233	7,874,970	FL	Monroe	1
271623551	60171	27,904,486	23,156,562	27,904,486	23,156,562	NC	Brunswick	1
272209015	81850	6,327	2,109	6,327	2,109	GA	Glynn	1
271661642	61591	2,385,214	2,019,237	2,385,214	2,019,237	FL	Monroe	1
271854166	68724	147,168,897	122,275,970	147,168,897	122,275,970	NC	Brunswick	1
270633206	23484	421,086,274	365,751,234	375,950,164	335,647,605	NC	Carteret	3
270837242	31046	11,944,012	9,567,532	11,944,012	9,567,532	FL	Indian River	2
271265571	46931	1,739,686	1,305,416	1,739,686	1,305,416	FL	Bay	2
270180984	6697	42,746,163	38,509,477	42,746,163	38,509,477	NC	Dare	2
270820078	30401	49,383,118	41,303,880	46,184,356	39,598,778	FL	Monroe	1
270126643	4702	126,787,034	94,420,213	111,338,581	90,609,368	FL	Escambia	4
270377941	14002	2,011,823,348	1,801,458,075	1,756,557,826	1,663,665,771	SC	Horry	4
271126894	41803	12,221,122	10,758,329	12,221,122	10,758,329	NC	Hyde	1
271620527	60060	3,469,139	2,484,573	3,469,139	2,484,573	SC	Georgetown	1
272332073	86420	635,790	371,351	594,975	345,312	FL	Palm Beach	1
270104783	3891	7,326,329	6,453,163	7,326,329	6,453,163	NC	Dare	3
271236902	45870	398,523,442	327,869,536	363,701,005	306,896,572	SC	Charleston	3
271481710	54939	4,285,130	3,735,221	4,285,130	3,735,221	NC	Dare	1
272533562	93859	109,363,590	95,839,891	109,363,590	95,839,891	NC	Dare	2
272627233	97323	147,304,401	138,296,811	147,304,401	138,296,811	NC	Dare	3
270316321	11735	192,581	80,770	192,581	80,770	TX	Brazoria	1
271119874	41544	6,949,490	5,480,930	6,949,490	5,480,931	GA	Chatham	2
272108859	78133	24,181,800	21,541,134	24,181,800	21,541,134	NC	Dare	1
271921574	71220	675,291,346	600,328,858	657,203,496	587,584,236	NC	Onslow	2
271454472	53919	1,151,558,772	1,036,685,514	871,587,358	823,148,980	FL	Monroe	5
272234895	82807	135,742,544	116,539,756	135,742,544	116,539,756	FL	Volusia	1
272352081	87159	26,621,797	22,698,751	26,621,797	22,698,751	NC	Dare	1
272463885	91276	263,243	192,231	263,243	192,231	SC	Beaufort	2
271892019	70107	10,775,033	8,325,430	10,775,033	8,325,430	SC	Charleston	1
270630990	23403	676,775	575,852	676,775	575,852	NC	Dare	1
271187646	44046	85,177,229	68,240,838	85,177,229	68,240,838	NC	Carteret	1
271842362	68289	313,066	179,620	250,553	142,851	FL	Pinellas	2
271387938	51461	64,574	28,340	62,914	27,187	AL	Baldwin	2
270933655	34627	52,709,536	40,078,223	48,501,046	38,368,031	SC	Charleston	1
271806954	66989	148,893,503	132,582,363	148,893,503	132,582,363	FL	Monroe	1
272074849	76884	1,617,228,046	1,397,466,922	1,246,664,609	1,145,626,631	NC	Carteret	4
270061852	2290	32,380,865	28,292,534	32,380,865	28,292,534	NC	Dare	1
270361153	13394	123,493,471	101,924,267	123,493,471	101,924,271	SC	Horry	1
270862561	31978	22,224,727	17,129,551	20,459,146	16,580,978	FL	Monroe	4
270290796	10778	14,286,789	11,122,443	14,286,789	11,122,444	FL	Walton	3
270749035	27772	299,932	231,822	299,932	231,822	FL	Indian River	1
270732483	27149	149,833,801	125,568,534	142,480,416	120,996,177	NC	Carteret	1
271220993	45282	727,143	470,805	619,615	423,787	LA	Plaquemines	3
271897422	70318	113,282,518	96,531,567	113,282,518	96,531,567	FL	Miami-Dade	1
272466873	91388	80,405,880	62,235,102	72,189,528	59,272,526	FL	Monroe	3
272544330	94255	8,376,172	7,388,526	8,376,172	7,388,526	NC	Dare	1
270333024	12353	12,398,960	9,598,897	12,398,960	9,598,898	SC	Charleston	1
271315621	48787	68,147,693	54,293,499	68,147,693	54,293,499	NC	Carteret	1

EventID	Year	GU_Loss_wDS	GR_Loss_wDS	GU_Loss_xDS	GR_Loss_xDS	LandfallState	LandfallCounty	SS_Intensity
270541098	20047	156,667	109,875	132,350	102,491	FL	Monroe	4
270279702	10355	689,783,827	611,909,234	638,473,298	575,713,245	SC	Georgetown	2
270741151	27484	589,770,061	516,175,059	528,365,944	471,557,298	FL	Collier	2
271020795	37869	3,107,851	2,568,271	3,107,851	2,568,271	FL	Monroe	1
270195371	7243	105,777,280	88,456,987	81,967,554	75,444,689	NY	Suffolk	3
271103563	40946	18,827,201	14,709,146	18,827,201	14,709,146	SC	Charleston	1
271917869	71089	42,053	16,005	42,053	16,005	FL	Broward	1
271014515	37639	326,926,155	301,745,793	326,926,155	301,745,793	SC	Horry	2
272167749	80325	6,914,031	5,277,880	6,914,031	5,277,880	GA	Chatham	2
270216407	8015	132,317	58,867	132,317	58,867	TX	Cameron	4
270418897	15539	1,025,568,085	955,049,336	998,438,437	936,250,126	NC	Dare	3
271294401	47990	715,299,400	662,233,446	662,135,580	624,072,861	NC	Carteret	4
272286908	84739	652,799,995	564,011,152	614,806,170	537,672,141	NC	Carteret	3
271244707	46155	100,705,233	86,945,059	87,061,928	79,355,145	NC	Dare	2
271443217	53506	8,515,186	5,636,574	6,179,285	5,316,966	NY	Suffolk	3
271755191	65071	469,001	395,382	469,001	395,382	NC	Dare	1
271908917	70754	40,383,551	32,933,553	39,927,993	32,768,770	FL	Lee	1
270395296	14656	839,985	716,858	839,985	716,858	NC	Dare	1
271434357	53177	127,525,088	95,242,812	107,421,084	87,035,676	FL	Bay	5
271450133	53760	172,627,617	144,457,134	172,627,617	144,457,134	NC	New Hanover	1
272639844	97793	3,233,243	2,799,043	3,233,243	2,799,043	NC	Carteret	1
270462353	17149	35,376,128	28,626,380	34,976,991	28,506,092	SC	Charleston	2
270713908	26456	7,761,684	6,820,680	7,761,684	6,820,680	NC	Dare	1
271164633	43197	492,396	270,830	492,396	270,830	LA	Plaquemines	3
271899177	70387	359,748,132	339,607,487	359,748,132	339,607,488	NC	Dare	2
272462461	91225	97,108,311	80,531,625	97,108,311	80,531,625	NC	New Hanover	1
271189654	44125	54,663,020	41,118,463	48,420,484	39,640,447	GA	Chatham	2
271286319	47695	6,820	1,531	6,820	1,531	SC	Charleston	1
271611626	59733	4,352,374	2,749,876	3,808,323	2,487,405	FL	Charlotte	4
271754270	65037	140,267,127	115,350,678	140,267,127	115,350,679	NC	Onslow	2
272133025	79040	86,515,014	71,774,900	86,515,014	71,774,901	FL	Monroe	1
272463484	91262	129,657	62,580	129,657	62,580	FL	Franklin	2
270235431	8726	597,520,508	498,600,017	476,786,018	419,739,479	NC	Brunswick	2
272133850	79070	371,551,234	327,460,756	371,551,234	327,460,756	NC	Carteret	3
272269563	84084	395,811,700	326,888,936	369,776,643	311,577,959	FL	Lee	4
270230002	8522	1,693,949	1,142,310	1,693,949	1,142,310	GA	McIntosh	1
272313123	85721	75,815,315	55,564,564	57,946,615	48,414,239	SC	Horry	1
270027899	1038	194,515,527	170,784,585	186,705,444	165,358,431	FL	Monroe	1
270447528	16603	10,252,303	8,943,633	10,252,303	8,943,633	NC	Carteret	1
271143014	42399	2,812,888	1,974,696	2,812,888	1,974,696	SC	Charleston	1
271283819	47604	59,354,240	51,423,510	59,354,240	51,423,510	NC	Dare	3
272101815	77872	1,233,828	917,384	1,084,675	893,043	FL	Bay	3
272684573	99448	2,266,908	1,696,138	2,050,823	1,637,001	FL	Miami-Dade	3
270874043	32408	980,680	743,044	925,890	730,704	NJ	Monmouth	1
272537641	94005	144,474,685	114,449,582	122,878,023	104,543,308	FL	Pinellas	1
272549849	94460	52,724,420	47,281,448	52,129,359	47,020,236	NY	Suffolk	2
272649900	98164	104,713,667	96,131,520	104,713,667	96,131,520	NC	Dare	3
271401561	51955	29,915,749	24,617,607	29,915,749	24,617,607	NC	Pender	1
271605677	59516	20,720,020	17,146,113	20,486,437	17,075,671	FL	Sarasota	2
272163095	80147	78,200,309	72,020,052	78,200,309	72,020,052	NC	Dare	1
270385389	14283	256,416,427	213,002,182	244,063,715	206,042,196	SC	Horry	3
270451127	16737	234,727,929	206,551,796	223,439,841	198,761,308	NC	Carteret	2
270489026	18132	481,452,532	403,967,743	422,726,540	366,463,541	NC	Onslow	2
272345332	86911	176,600,905	140,371,183	169,557,737	136,596,457	SC	Charleston	3
272348567	87030	359,110,067	295,431,236	296,135,977	256,592,597	NC	Carteret	2
272354094	87233	127,668,595	99,371,107	119,396,628	96,317,245	SC	Georgetown	3
270214891	7959	40,058,756	33,459,790	40,058,756	33,459,790	SC	Horry	1
270375165	13904	601,098,791	524,480,006	571,870,951	504,854,708	SC	Horry	2
271307978	48506	111,183	64,557	111,183	64,557	MA	Dukes	2
272392336	88638	523,198	198,189	523,198	198,189	LA	Terrebonne	1
270147045	5445	81,226,315	62,108,630	70,772,024	58,287,313	FL	Okaloosa	4
270590270	21885	65,801,650	54,787,982	65,801,650	54,787,982	NC	Brunswick	1
270751742	27866	8,727,757	5,785,474	6,595,498	5,451,583	FL	Lee	3
271931112	71573	66,334,829	59,474,912	66,334,829	59,474,912	NC	Dare	2
272579019	95530	13,449,230	10,362,266	13,449,230	10,362,266	MS	Jackson	3
270628253	23301	235,844,248	175,391,633	200,640,770	165,286,986	FL	Santa Rosa	4
270815077	30214	46,107	13,810	46,107	13,810	FL	Monroe	1
270925171	34309	6,715,956	5,039,280	6,715,956	5,039,280	FL	Franklin	2
271365405	50629	19,251,212	15,336,888	19,251,212	15,336,888	SC	Beaufort	1
272119530	78536	12,425,899	9,267,742	11,290,692	8,902,418	FL	Palm Beach	2
272598654	96250	422,973,955	391,299,696	422,973,955	391,299,696	NC	Carteret	3

EventID	Year	GU_Loss_wDS	GR_Loss_wDS	GU_Loss_xDS	GR_Loss_xDS	LandfallState	LandfallCounty	SS_Intensity
270439663	16306	94,953	67,058	94,953	67,058	GA	Chatham	1
271531107	56775	45,374,445	39,226,307	45,374,445	39,226,307	NC	Hyde	1
272165048	80223	32,879,144	26,563,857	32,879,144	26,563,857	SC	Beaufort	2
272474560	91671	5,062,319	4,345,818	5,062,319	4,345,818	NC	Carteret	1
270402788	14937	97,880,022	81,873,867	97,880,022	81,873,867	FL	Hernando	1
271080405	40076	564,880,674	503,235,911	550,100,950	492,610,456	SC	Horry	2
270669007	24800	12,123,693	9,775,475	12,123,693	9,775,475	SC	Charleston	1
270673304	24960	399,508,322	336,652,298	332,090,009	294,298,353	FL	St. Lucie	4
270733825	27204	913,063	663,600	913,063	663,600	SC	Charleston	1
270804020	29811	1,659,373	856,463	1,507,481	764,110	FL	Miami-Dade	3
271110546	41203	62,248,538	54,138,221	62,248,538	54,138,221	NC	Dare	2
270124422	4623	96,854,350	89,950,138	96,854,350	89,950,138	NC	Dare	3
270257490	9545	527,629,644	477,550,659	513,759,012	467,125,072	NC	Carteret	3
272666778	98792	286,437,778	246,431,563	286,437,778	246,431,563	NC	Brunswick	1
272062213	76422	4,652,539	3,645,096	4,652,539	3,645,096	FL	Palm Beach	1
270354825	13161	5,413,237	4,176,746	5,413,237	4,176,746	SC	Charleston	1
270469666	17424	26,090,612	22,470,439	26,090,612	22,470,439	NC	Hyde	1
272134828	79107	140,419,403	110,762,482	114,290,096	96,489,025	FL	Monroe	3
272555280	94659	545,445	434,787	545,445	434,787	NC	Hyde	1
270192120	7119	38,168	17,010	38,168	17,010	LA	Jefferson	1
270273090	10114	119,724,260	110,610,926	119,724,260	110,610,926	NC	Dare	3
271405214	52089	26,808,416	23,389,146	26,808,416	23,389,146	NC	Carteret	1
271517093	56248	5,482,906	4,067,336	4,782,828	3,904,012	FL	Pinellas	1
271760414	65266	13,858,062	9,705,298	11,498,643	9,029,393	FL	Collier	2
270987145	36619	664,195,810	566,991,103	620,082,478	538,112,069	NC	Onslow	3
272348801	87037	160,693,146	104,826,964	120,500,009	94,401,488	FL	Volusia	4
270177399	6559	59,338,123	48,564,071	59,338,123	48,564,071	NC	Brunswick	1
271030658	38238	25,035	14,161	20,811	11,748	FL	Palm Beach	4
271729276	64102	52,053,284	40,631,545	44,503,282	37,649,040	NC	Brunswick	1
272532409	93819	566,901	354,540	566,901	354,540	FL	Nassau	1
270206346	7649	233,676	137,853	233,676	137,853	FL	Collier	2
270368747	13672	517,418	370,233	517,418	370,233	TX	Jefferson	2
270724254	26843	366,761,921	315,412,032	357,115,087	308,951,862	NC	Onslow	2
271502011	55695	567,368	277,188	567,368	277,188	MS	Jackson	3
271907740	70710	113,470,998	96,488,674	113,470,998	96,488,674	NC	Carteret	2
272216930	82139	220,497,997	206,055,216	220,497,997	206,055,216	NC	Hyde	2
270531079	19682	739,595,165	691,399,680	697,046,803	658,617,489	NC	Carteret	4
271105133	41003	71,961,542	54,861,044	66,189,940	52,388,217	FL	Wakulla	4
271160829	43056	452,010,162	399,484,612	350,221,252	323,732,872	NC	Carteret	3
271732400	64216	77,851	43,786	77,851	43,786	FL	Flagler	4
271846294	68436	12,049,037	8,882,221	11,740,610	8,751,853	NC	Onslow	1
270976325	36214	68,805,406	55,054,623	65,524,820	53,659,518	FL	Lee	1
271368525	50744	72,556,835	63,153,495	72,556,835	63,153,495	NC	Hyde	4
272094792	77620	20,509,863	17,686,105	20,509,863	17,686,105	NC	Dare	2
272377237	88075	1,402,215	994,446	1,253,861	924,610	FL	Levy	2
270851813	31589	11,274,190	9,025,658	10,986,972	8,927,773	FL	Monroe	1
270880890	32664	277,042,686	233,163,158	263,504,581	224,485,634	NC	Onslow	2
271372292	50881	378,446,196	341,706,063	378,446,196	341,706,063	FL	Miami-Dade	1
271672564	61993	24,482,125	20,025,238	23,513,699	19,598,291	NC	Hyde	3
271894179	70192	205,394,745	163,951,891	193,779,021	158,647,339	SC	Charleston	3
270942324	34954	311,416,455	269,289,308	277,569,084	246,775,189	NC	Carteret	3
271152931	42769	1,496,979	1,137,852	1,480,128	1,133,241	FL	Monroe	2
271448631	53705	21,753,618	15,396,352	16,230,272	14,469,729	NY	Queens	3
271566520	58070	1,916,570	1,465,638	1,778,544	1,427,094	FL	Santa Rosa	3
271432127	53096	8,160,764	6,294,455	8,160,764	6,294,454	FL	Santa Rosa	3
272406880	89174	192,546,401	162,209,297	190,346,252	160,939,300	SC	Charleston	2
270047829	1773	1,872,392	1,267,332	1,652,734	1,177,075	FL	Collier	2
270395200	14652	1,195,579	802,150	1,038,681	728,158	FL	Citrus	2
271587330	58845	1,444,949,560	1,289,301,128	1,147,617,530	1,067,433,771	FL	Charlotte	3
271849426	68551	26,934,210	23,962,797	26,934,210	23,962,797	NC	Dare	1
271880850	69702	87,346,156	67,943,693	78,929,222	63,876,731	SC	Charleston	3
272276591	84354	1,653,155,181	1,488,662,645	1,438,947,544	1,325,725,970	NC	New Hanover	3
270541481	20062	1,688,242,780	1,511,372,400	1,422,137,107	1,331,000,947	SC	Horry	3
270641856	23803	154,963,011	132,142,362	154,963,011	132,142,363	FL	Monroe	1
271883612	69800	471,631,589	394,498,659	452,726,094	383,548,374	NC	Brunswick	2
271440416	53401	479,899,554	445,415,939	474,371,765	441,071,434	NC	Carteret	2
272225837	82470	12,554,444	10,030,008	12,413,198	9,982,737	NC	Brunswick	1
270122509	4552	1,846,469	1,590,851	1,846,469	1,590,851	NC	Hyde	2
270634535	23532	3,084,719	2,293,768	2,596,116	2,230,714	NY	Suffolk	2
270745358	27641	7,606,715	6,605,606	7,413,465	6,571,239	NY	Suffolk	1
271563054	57944	170,797,976	137,849,466	162,612,412	134,513,303	SC	Charleston	3

EventID	Year	GU_Loss_wDS	GR_Loss_wDS	GU_Loss_xDS	GR_Loss_xDS	LandfallState	LandfallCounty	SS_Intensity
272255653	83580	167,737,387	134,691,287	161,031,024	130,957,668	NC	Carteret	3
271748900	64841	1,799,831	1,281,777	1,524,652	1,216,085	FL	Collier	1
271949032	72226	5,717,554	4,488,782	5,717,554	4,488,782	NC	Carteret	1
272005535	74317	17,506,013	15,236,557	17,506,013	15,236,557	NC	Hyde	1
272480527	91887	735,830	494,792	688,669	462,629	FL	Martin	1
270049904	1848	215,399	145,897	215,399	145,897	FL	Brevard	2
270891009	33034	43,508,929	31,654,312	38,048,634	30,175,262	GA	Chatham	3
270899115	33343	147,527,747	126,755,220	147,527,747	126,755,220	NC	New Hanover	2
270034548	1283	24,180,568	16,639,770	20,285,778	15,681,588	FL	Palm Beach	4
270492190	18250	10,750	4,498	10,750	4,498	AL	Baldwin	1
270605817	22455	166,760,782	146,193,714	166,760,782	146,193,714	NC	Hyde	3
271154956	42843	95,750,313	84,559,453	95,750,313	84,559,453	NC	Carteret	2
271433138	53133	9,300	2,999	8,346	2,492	TX	Nueces	5
271228097	45546	506,927,314	394,186,486	389,810,784	330,649,202	SC	Beaufort	5
271912646	70895	724,006,280	623,661,866	623,335,284	553,435,565	FL	Monroe	4
272116783	78430	293,200,498	275,233,534	289,852,015	272,636,860	NC	Hyde	3
272246620	83246	102,302,433	80,099,117	88,760,774	74,227,954	FL	Pinellas	2
272352268	87167	44,420,752	39,262,625	44,420,752	39,262,625	NC	Dare	1
272657731	98456	194,686,924	152,189,807	182,030,563	146,488,901	SC	Charleston	4
270304991	11319	3,177,022	2,457,845	3,141,230	2,444,063	FL	Santa Rosa	3
270533116	19755	4,806,752	3,776,110	4,752,548	3,757,362	FL	Walton	3
270903033	33487	40,662,459	37,053,747	40,662,459	37,053,747	NC	Dare	3
271970756	73037	37,027,750	27,540,795	32,544,640	26,407,806	FL	Miami-Dade	4
271844739	68380	21,563,287	17,562,658	21,563,287	17,562,658	SC	Charleston	1
270333827	12382	7,881,175	6,908,486	7,881,175	6,908,486	NC	Hyde	3
271478820	54832	113,561,490	92,250,927	113,561,490	92,250,927	NC	Onslow	2
270040583	1508	263,275,939	222,980,379	263,275,939	222,980,379	NC	Onslow	3
270796852	29550	65,255,087	54,568,779	65,255,087	54,568,779	NC	Carteret	1
270324533	12041	644,012	542,179	644,012	542,179	NC	Hyde	1
271040962	38626	3,843,100	2,840,362	3,843,100	2,840,362	NC	Carteret	1
272614473	96848	50,489,508	41,482,810	50,489,508	41,482,810	NC	Carteret	1
271156572	42901	7,672,530	6,022,540	7,672,530	6,022,540	SC	Horry	1
271955058	72453	41,128,015	34,201,857	41,128,015	34,201,857	NC	Brunswick	1
272335308	86538	510,988	328,187	510,988	328,187	AL	Baldwin	1
271583018	58687	199,665	110,265	183,728	97,453	FL	Martin	2
272133346	79052	68,059,072	57,973,007	68,059,072	57,973,007	SC	Horry	1
272467660	91418	26,510,809	20,473,782	26,510,809	20,473,783	NC	Carteret	1
270628853	23323	177,969	94,819	177,969	94,819	FL	Monroe	1
271295799	48041	20,926,343	16,980,378	20,926,343	16,980,378	NC	Carteret	1
271622329	60126	33,344,056	24,332,134	29,050,378	23,330,725	GA	Chatham	4
271963904	72785	258,340,704	226,126,813	258,340,704	226,126,813	NC	Brunswick	2
272399128	88888	22,326,117	19,660,882	22,075,207	19,601,209	NC	Dare	1
271112547	41277	73,378,966	54,290,922	64,687,320	51,615,834	FL	Indian River	3
271329113	49292	2,661,010	2,310,919	2,661,010	2,310,919	NC	Dare	2
272657526	98449	66,435,540	60,395,580	66,435,540	60,395,580	NC	Dare	1
270291404	10801	23,196,969	20,725,333	23,196,969	20,725,333	NC	Hyde	1
272390212	88559	176,376,830	152,740,777	176,376,830	152,740,777	NC	Carteret	2
271691540	62697	19,700	8,106	19,700	8,106	GA	McIntosh	2
271970256	73018	126,093,969	107,490,208	126,093,969	107,490,208	SC	Georgetown	2
270264443	9801	1,354,948,896	1,240,564,966	1,253,239,413	1,165,568,387	NC	Brunswick	2
271336073	49550	300,110,055	249,651,619	288,001,026	241,942,729	NC	Carteret	2
270938068	34792	159,892,015	148,934,753	159,892,015	148,934,753	NC	Dare	2
272249978	83373	1,406,887	519,682	1,390,946	510,010	FL	Indian River	1
272473742	91641	15,105,848	12,369,724	15,105,848	12,369,724	NC	Brunswick	1
270349768	12975	2,072,528	1,611,517	2,072,528	1,611,517	NC	Carteret	1
271173710	43534	17,212,465	15,280,473	17,212,465	15,280,473	NC	Hyde	1
272005631	74321	1,730,991	1,284,305	1,730,991	1,284,305	NC	Carteret	1
272652203	98250	55,666,898	43,439,746	51,623,149	41,802,339	NC	New Hanover	1
272009356	74462	349,475,868	304,242,650	332,386,573	292,755,967	NC	Onslow	2
272070949	76744	43,483,370	34,226,901	42,990,264	34,028,886	NC	New Hanover	1
272309854	85604	13,771,419	10,955,975	12,459,955	10,670,118	FL	Duval	1
270108556	4031	5,657,306	4,282,075	5,593,358	4,258,485	SC	Beaufort	1
270246318	9128	162,921,447	134,011,479	162,921,447	134,011,479	NC	Pender	1
270452043	16771	82,574,455	65,109,822	72,802,492	60,789,464	FL	Sarasota	1
271213028	44983	19,099,653	15,098,654	16,407,887	14,597,206	MA	Dukes	4
271226184	45475	397,503	211,635	397,503	211,635	FL	Miami-Dade	1
272046960	75853	499,629	322,437	398,528	257,240	FL	St. Lucie	4
271230721	45641	580,274	461,379	534,155	454,390	FL	Palm Beach	1
271317450	48854	44,027	19,724	38,051	14,591	NY	Nassau	2
271874112	69458	248,310,593	229,480,359	241,902,854	224,613,481	NC	Hyde	3
272140437	79318	1,475,175	1,253,657	1,475,175	1,253,657	MA	Barnstable	2

EventID	Year	GU_Loss_wDS	GR_Loss_wDS	GU_Loss_xDS	GR_Loss_xDS	LandfallState	LandfallCounty	SS_Intensity
272210233	81893	6,752,016	4,024,483	4,848,064	3,567,233	FL	Taylor	2
272306468	85474	65,115,366	50,402,275	60,893,179	48,680,748	SC	Charleston	3
272382512	88272	681,857,768	614,577,142	653,604,127	594,753,373	NC	Carteret	3
271581438	58623	10,082,509	7,853,393	10,082,509	7,853,393	SC	Charleston	1
272588809	95885	66,902,472	61,392,275	66,902,472	61,392,275	NY	Suffolk	1
270375089	13901	115,245,210	78,620,627	89,171,680	70,705,681	FL	Broward	2
270893010	33108	1,104,333	784,450	1,104,333	784,450	SC	Charleston	1
271230748	45642	4,902,097	4,338,406	4,902,097	4,338,406	NC	Dare	1
272410269	89301	63,481,451	53,717,640	63,481,451	53,717,640	MA	Barnstable	1
270372162	13793	6,424,176	5,672,817	6,424,176	5,672,817	NC	Dare	1
271187722	44049	46,202,135	35,578,460	45,018,450	35,116,526	FL	Miami-Dade	1
270535315	19836	1,953,123,873	1,793,622,681	1,766,239,253	1,675,502,686	NC	Carteret	4
270827772	30683	626,767,630	574,647,186	626,767,630	574,647,186	NC	Brunswick	3
271544984	57288	1,298,530,080	1,166,899,137	1,120,960,127	1,043,373,943	NC	Hyde	4
270629795	23360	25,629,305	19,909,836	25,629,305	19,909,836	SC	Beaufort	2
271021105	37879	43,015,765	38,834,021	43,015,765	38,834,021	NC	Hyde	1
271154387	42821	12,592,179	10,150,024	12,592,179	10,150,024	SC	Charleston	1
271606663	59554	11,567,328	8,823,648	11,567,328	8,823,648	FL	Miami-Dade	1
271585110	58765	933,696	753,602	933,696	753,602	SC	Charleston	1
271361153	50473	9,887	4,189	9,887	4,189	GA	Glynn	1
271560923	57868	15,120,443	11,781,707	15,120,443	11,781,708	FL	Franklin	2
271664569	61700	141,811,413	120,455,458	141,811,413	120,455,458	SC	Georgetown	1
272349992	87082	34,493,975	25,898,607	31,980,154	24,827,918	FL	Pinellas	1
270033608	1249	70,109	55,009	70,109	55,009	NC	Hyde	1
270149208	5528	705,819	481,646	705,819	481,646	RI	Newport	1
271238907	45943	155,737,216	130,289,341	155,737,216	130,289,342	NC	Brunswick	2
272084342	77235	296,416,827	276,669,480	274,789,893	259,511,159	NC	Dare	2
270210341	7792	413,637,763	349,407,527	349,537,796	307,083,526	FL	Monroe	4
270701632	25996	140,326,101	115,343,371	125,884,059	107,283,092	SC	Beaufort	3
271417777	52559	73,652,684	67,201,276	73,652,684	67,201,276	NC	Dare	1
271982274	73462	431,588,641	384,227,637	431,588,641	384,227,637	NC	Onslow	3
272538459	94035	2,226,197	1,640,132	2,034,879	1,565,777	FL	Bay	4
270035922	1334	13,827,701	12,325,313	13,827,701	12,325,313	NC	Dare	2
270077153	2865	104,477,257	90,015,679	83,513,786	77,491,722	NY	Nassau	3
270226010	8372	21,810,502	17,012,028	21,810,502	17,012,029	SC	Beaufort	2
270348566	12931	1,807,850	1,310,526	1,596,040	1,247,677	SC	Charleston	1
271224793	45424	2,400,962,271	2,048,200,173	1,777,207,687	1,627,614,952	FL	Broward	4
270396798	14712	145,955,805	109,709,975	130,961,869	104,236,217	FL	Bay	4
272033946	75376	61,821,897	53,944,083	61,821,897	53,944,083	NC	Carteret	1
270095381	3543	1,669,481	1,177,069	1,510,085	1,106,573	FL	Santa Rosa	3
270729504	27038	83,088	36,514	83,088	36,514	FL	Indian River	1
272001620	74174	127,079,712	99,290,265	127,079,712	99,290,265	SC	Charleston	2
272199974	81523	675,804,325	654,321,344	675,804,325	654,321,344	NC	Dare	3
272522770	93458	432,544,795	362,654,097	394,566,354	338,671,254	SC	Georgetown	3
270979730	36343	54,949,487	49,524,304	54,949,487	49,524,304	NC	Dare	1
271432038	53092	143,663,768	120,532,549	139,967,308	118,485,421	FL	Martin	2
271569911	58191	55,515,489	46,144,075	48,381,546	43,051,164	NC	Hyde	1
270579965	21507	978,087	755,724	978,087	755,724	NC	Hyde	1
271035563	38421	487,507,284	416,601,400	375,644,102	337,539,991	NC	Brunswick	2
271044881	38771	34,057,572	27,837,779	34,057,572	27,837,781	NC	Carteret	1
272455603	90964	21,655,087	19,284,103	21,655,087	19,284,104	NC	Hyde	1
270479581	17785	7,427	2,623	6,529	2,317	LA	Terrebonne	4
270527042	19541	67,231,547	60,691,094	67,231,547	60,691,094	NC	Hyde	1
271803264	66851	1,405,039	1,138,351	1,405,039	1,138,351	SC	Charleston	1
272440734	90415	10,803,629	8,870,397	10,803,629	8,870,397	NC	Dare	1
271808860	67060	102,493,995	83,991,020	102,493,995	83,991,020	FL	Monroe	1
272200157	81529	170,750,704	146,621,788	166,345,194	144,081,051	SC	Georgetown	2
272323308	86093	46,574,541	37,724,667	43,548,428	36,213,343	NC	Carteret	1
270247094	9159	311,310,584	295,780,922	311,310,584	295,780,922	NC	Hyde	3
272083028	77185	64,557,270	52,353,405	62,908,545	51,776,853	FL	Franklin	4
271621863	60108	73,980,304	66,227,249	73,980,304	66,227,250	NC	Carteret	2
271624030	60190	12,402,998	9,314,014	11,265,514	8,879,662	SC	Beaufort	3
271777884	65910	306,766,906	291,623,802	306,766,906	291,623,803	NC	Hyde	3
272042484	75692	71,115,904	59,994,660	62,745,982	56,165,223	NC	Hyde	1
271157170	42924	3,199,981,633	2,826,692,681	2,701,034,094	2,551,455,467	SC	Horry	4
271913560	70929	10,752,895	7,466,314	8,970,079	7,053,864	FL	Lee	2
272061892	76410	707,704	540,526	707,704	540,526	FL	Monroe	1
270407414	15108	2,267	1,005	2,267	1,005	SC	Charleston	1
272085523	77279	528,129	346,033	433,892	303,421	FL	Levy	3
272194059	81310	131,254	74,463	95,873	49,671	FL	Palm Beach	3
271380241	51176	9,602,399	7,976,679	9,602,399	7,976,679	NC	Carteret	1

EventID	Year	GU_Loss_wDS	GR_Loss_wDS	GU_Loss_xDS	GR_Loss_xDS	LandfallState	LandfallCounty	SS_Intensity
272677666	99190	275,266,042	212,502,883	210,113,764	178,085,362	FL	Lee	3
270466429	17303	19,513,751	15,602,635	19,513,751	15,602,635	FL	Levy	1
270650586	24118	40,777,644	32,871,613	40,777,644	32,871,613	SC	Charleston	2
271535802	56946	39,189,540	31,877,617	39,189,540	31,877,617	FL	Lee	1
271927380	71436	54,504,021	46,659,291	49,821,150	44,702,632	FL	Palm Beach	3
270474498	17602	56,595,543	46,293,445	56,595,543	46,293,445	NC	Onslow	1
271193016	44248	1,031,287	778,267	889,087	757,281	NC	Dare	1
271435090	53202	1,094,750,242	1,004,547,884	971,140,007	910,198,991	NC	Dare	4
271755282	65075	42,995,263	35,965,071	42,995,263	35,965,071	NC	Carteret	1
271926765	71416	65,668,892	59,813,057	65,668,892	59,813,057	NC	Dare	1
272155766	79875	372,616,836	334,052,828	372,616,836	334,052,828	NC	Onslow	2
270345639	12823	42,793,950	37,543,463	39,377,798	35,827,434	FL	Miami-Dade	4
270413519	15338	104,648,499	84,350,230	104,648,499	84,350,230	NC	Carteret	2
271078265	39998	24,862	2,159	23,673	1,955	FL	Palm Beach	2
271597927	59232	3,822	1,712	3,822	1,712	MS	Hancock	2
272396622	88795	408,268	323,197	408,268	323,197	NC	Dare	1
270422036	15654	490,274	411,903	490,274	411,903	NC	Hyde	1
270542443	20100	64,934,154	59,052,181	64,934,154	59,052,181	NC	Hyde	2
270578333	21446	1,570,199	1,274,531	1,570,199	1,274,531	GA	Chatham	2
271368346	50737	280,696,300	251,301,921	250,618,909	229,108,032	NC	Currituck	3
272505228	92798	125,085,811	104,676,871	125,085,811	104,676,871	NC	New Hanover	1
271259905	46722	3,735,396	2,484,703	2,984,649	2,284,943	FL	Manatee	2
272185518	80994	213,249,739	187,761,973	202,932,191	180,542,624	FL	Collier	1
270595278	22072	802,384,793	687,051,242	669,224,680	594,860,156	SC	Charleston	4
270597721	22161	7,676,353	6,221,325	7,676,353	6,221,325	SC	Charleston	1
271086613	40311	284,456,876	257,777,257	250,764,454	233,094,158	NC	Dare	2
270477091	17697	70,695,112	62,681,614	70,695,112	62,681,614	NC	Hyde	1
271185216	43956	249,851	197,752	249,851	197,752	NC	Dare	1
271752975	64990	27,665,199	22,346,466	27,665,199	22,346,466	NC	Carteret	1
271037947	38513	3,189,771	2,353,869	3,189,771	2,353,869	FL	Taylor	3
271188016	44059	73,344,298	60,031,436	73,344,298	60,031,437	NC	Carteret	2
272142320	79384	151,602,738	128,126,872	151,602,738	128,126,872	SC	Horry	1
270182199	6742	706,531,812	630,814,233	687,978,068	617,215,498	NC	Brunswick	2
271116818	41435	559,962	374,170	537,872	363,728	FL	Monroe	3
271215412	45072	106,779,764	88,032,253	106,779,764	88,032,254	NC	Brunswick	1
271641708	60846	39,532,308	32,392,330	39,532,308	32,392,330	NC	Carteret	1
270746041	27666	3,840,777	3,333,394	3,840,777	3,333,394	NC	Dare	1
271641287	60831	4,650,913	3,520,992	4,650,913	3,520,992	FL	Monroe	1
270205131	7604	43,410,785	35,494,847	43,410,785	35,494,847	NC	New Hanover	1
271781998	66060	21,271,351	17,137,896	21,271,351	17,137,896	NC	Carteret	2
271965218	72835	9,060,429	7,569,839	9,060,429	7,569,839	NC	Carteret	1
270654716	24273	20,041,770	15,855,349	19,528,910	15,702,607	FL	Taylor	2
271172484	43490	2,528,238	1,820,475	2,528,238	1,820,475	SC	Charleston	1
271733214	64247	1,231,089	604,568	1,217,163	595,125	LA	Iberia	3
272514101	93131	12,133,299	10,634,582	11,997,081	10,607,023	NC	Hyde	1
270064564	2391	3,434,003	2,510,298	3,434,003	2,510,299	FL	Wakulla	2
270400369	14847	544,404,601	492,098,358	479,383,255	442,541,755	NC	Hyde	2
270523088	19395	51,427,822	42,366,939	51,427,822	42,366,939	NC	New Hanover	1
271366505	50670	9,569,358	7,386,116	9,569,358	7,386,117	SC	Horry	1
271692907	62748	551,767,023	498,348,482	478,839,798	443,865,839	FL	Monroe	3
271839214	68169	10,747,559	9,066,041	10,148,186	8,937,218	NC	Dare	4
271288038	47758	96,796,248	77,653,720	96,796,248	77,653,720	NC	Onslow	1
272399197	88891	203,477,192	167,126,271	195,311,057	162,708,222	FL	Monroe	2
270000691	27	3,977,908	3,246,513	3,977,908	3,246,513	SC	Charleston	1
270864387	32044	111,202	55,556	111,202	55,556	FL	Miami-Dade	1
271756497	65120	3,934,469	2,365,700	3,310,389	1,980,480	FL	Palm Beach	4
272264532	83897	21,304,370	18,862,185	21,304,370	18,862,185	NC	Dare	1
272356736	87327	67,174,417	51,012,015	60,019,296	49,268,446	GA	Glynn	2
270413198	15326	2,748,630	2,357,564	2,748,630	2,357,564	NC	Dare	1
270467992	17363	199,424,757	168,224,106	183,327,339	158,410,976	SC	Horry	1
270914379	33903	56,964	47,539	56,964	47,539	NC	Hyde	1
271153669	42794	26,523,003	20,632,507	26,222,572	20,498,863	FL	Dixie	2
271441306	53435	28,107,193	21,989,265	25,302,342	20,878,609	NC	Carteret	1
271567760	58114	92,201,463	80,915,836	92,201,463	80,915,836	NC	Dare	2
272566738	95081	247,528,671	226,690,880	247,528,671	226,690,880	NC	Dare	3
270004752	180	62,933,137	57,948,767	62,933,137	57,948,767	NC	Dare	1
272263478	83860	36,301,656	29,919,067	35,372,799	29,504,963	FL	Lee	1
272467263	91403	3,657,884	3,131,532	3,657,884	3,131,532	NC	Hyde	1
270507697	18829	482,163,920	416,635,331	423,200,008	373,471,688	NC	Carteret	4
270534006	19789	16,727,458	13,163,764	16,727,458	13,163,764	NC	Onslow	1
270559675	20746	740,055	622,658	740,055	622,658	NC	Dare	1

EventID	Year	GU_Loss_wDS	GR_Loss_wDS	GU_Loss_xDS	GR_Loss_xDS	LandfallState	LandfallCounty	SS_Intensity
272332405	86431	1,474,139,696	1,345,944,117	1,353,573,457	1,267,043,909	NC	Dare	4
272632513	97522	47,417,059	38,957,647	47,417,059	38,957,647	SC	Horry	1
270567264	21033	284,743,620	226,519,098	241,274,925	203,885,731	FL	Levy	4
270995252	36923	149,200,166	124,328,617	149,200,166	124,328,617	NC	New Hanover	2
271957529	72547	383,059	317,729	383,059	317,729	NC	Dare	1
270587111	21770	27,495,083	17,130,172	19,770,337	15,792,922	FL	Miami-Dade	4
271051456	39013	46,025,999	41,533,989	46,025,999	41,533,989	NC	Dare	1
271576427	58433	3,158,950	2,500,282	2,857,272	2,455,641	MA	Dukes	3
271792619	66457	2,795,512	2,280,498	2,615,900	2,255,269	RI	Washington	2
272235216	82819	335,384	146,680	335,384	146,680	LA	Iberia	3
272448719	90711	454,374,366	398,073,418	420,857,818	374,535,500	FL	Miami-Dade	3
270102451	3803	61,085,838	54,249,041	59,525,729	53,539,502	NC	Hyde	1
271600661	59331	23,233,867	20,232,259	23,233,867	20,232,259	NC	Dare	1
272162999	80143	40,310,994	32,256,259	34,601,170	30,140,488	FL	Lee	3
270766077	28400	69,466,022	56,852,460	69,466,022	56,852,460	NC	Pender	1
272428472	89967	48,903,570	40,629,521	48,903,570	40,629,521	NC	Brunswick	1
271822470	67560	3,332,722	2,013,379	3,332,722	2,013,379	FL	Bay	2
271918788	71121	469,810	262,897	376,319	211,786	FL	Okaloosa	4
272278707	84432	4,126,193	3,158,790	4,126,193	3,158,790	NC	Carteret	1
272585700	95773	42,997,335	34,536,852	42,997,335	34,536,852	NC	Brunswick	1
271072326	39782	8,756	4,187	8,657	4,130	FL	Franklin	1
270141425	5241	47,644,512	40,066,783	43,089,219	38,353,035	NC	Hyde	1
271166739	43277	352,143	179,839	352,143	179,839	FL	Volusia	2
270702843	26042	36,557,917	30,315,781	36,557,917	30,315,782	NC	Hyde	1
270710543	26329	87,442,353	70,133,719	87,442,353	70,133,719	NC	Carteret	2
270817278	30297	583,077,765	492,206,645	535,221,105	460,243,594	NC	Carteret	3
271034887	38396	1,184,470	995,609	1,154,343	990,812	MA	Barnstable	3
270263320	9761	443,189,899	426,736,175	443,189,899	426,736,175	NC	Dare	3
270414910	15389	2,863,775	2,497,324	2,863,775	2,497,324	NC	Dare	1
272029694	75219	20,583,322	17,943,798	20,059,916	17,834,407	NY	Suffolk	1
272111358	78226	1,631,256	1,193,834	1,469,547	1,135,610	FL	Indian River	3
270490134	18174	381,411	320,166	381,411	320,166	NC	Dare	1
272103728	77943	995,026	507,691	995,026	507,691	SC	Charleston	1
272613713	96822	19,411	8,573	19,411	8,573	SC	Beaufort	1
270264546	9805	755,220,686	697,424,626	610,710,864	582,332,106	FL	Monroe	5
270388374	14398	15,303,611	13,457,354	15,303,611	13,457,355	NC	Carteret	2
271281710	47526	3,609,883	3,103,818	3,609,883	3,103,818	NC	Hyde	1
271738079	64428	8,831,045	7,045,894	8,027,562	6,872,386	FL	Monroe	2
271888222	69966	30,921,536	24,068,713	24,699,296	22,190,036	NC	Dare	1
270342384	12700	663,014	561,307	663,014	561,307	NC	Dare	1
271619693	60029	649,198	299,925	505,870	235,313	AL	Baldwin	2
271808341	67041	57,789,463	51,137,417	57,789,463	51,137,417	NC	Carteret	1
270781988	29005	74,928,484	64,160,389	74,928,484	64,160,389	NC	Carteret	2
272291354	84907	8,934,053	6,777,314	8,934,053	6,777,314	GA	Chatham	1
272519305	93328	1,016,263,808	978,286,432	957,917,401	932,704,267	NC	Dare	4
271441620	53447	31,729,497	26,103,089	31,729,497	26,103,089	NC	Carteret	1
271540096	57105	4,803,393	4,213,797	4,803,393	4,213,797	NC	Dare	4
270021512	806	34,749,027	31,077,569	34,749,027	31,077,569	NC	Dare	1
270323214	11991	525,302	267,626	525,302	267,626	SC	Beaufort	1
271092341	40529	745,673,238	673,905,239	736,847,717	667,801,222	NC	Carteret	3
271212638	44968	1,599,647	1,000,148	1,536,852	957,249	FL	Miami-Dade	2
272253133	83487	15,538,297	12,268,620	13,449,073	11,915,466	NY	Queens	2
270048678	1804	234,680	182,161	234,680	182,161	NC	Dare	1
270180201	6666	220,619,201	183,109,410	211,775,157	177,502,788	NC	Carteret	3
270503809	18690	22,898,962	18,752,022	20,299,373	18,069,712	FL	Lee	2
271129540	41899	139,400	100,764	139,400	100,764	FL	Brevard	4
271685428	62470	161,732,321	135,400,914	161,732,321	135,400,914	NC	Brunswick	1
270268189	9934	137,728,081	113,729,345	131,119,031	110,002,858	SC	Horry	3
270693431	25704	51,909	36,169	47,489	33,802	FL	Broward	3
271684897	62449	36,484,280	28,066,333	33,571,087	27,253,342	SC	Beaufort	3
272240969	83036	7,127,727	5,664,984	7,127,727	5,664,984	SC	Charleston	1
272401119	88963	5,636,727	4,508,745	5,636,727	4,508,745	FL	St. Lucie	2
271526610	56606	11,975,638	9,595,067	11,975,638	9,595,067	SC	Horry	1
271813302	67222	28,772,905	25,390,085	28,772,905	25,390,085	NC	Dare	1
270264974	9820	32,040,568	24,613,988	32,040,568	24,613,988	NC	Carteret	1
270874983	32442	43,069,598	30,402,721	34,908,897	28,223,732	FL	Collier	2
271209693	44860	629,975,007	553,980,121	599,183,693	533,136,100	SC	Horry	3
271451168	53797	28,472,649	21,284,933	25,555,351	20,315,269	SC	Beaufort	3
272016584	74729	48,008,151	38,331,402	48,008,151	38,331,404	SC	Georgetown	2
270226338	8384	90,314	30,586	69,304	18,387	TX	Brazoria	4
270037657	1399	63,159,028	57,942,919	63,159,028	57,942,919	NC	Dare	3

EventID	Year	GU_Loss_wDS	GR_Loss_wDS	GU_Loss_xDS	GR_Loss_xDS	LandfallState	LandfallCounty	SS_Intensity
270823910	30542	31,758,069	25,366,333	31,758,069	25,366,334	SC	Georgetown	1
270894076	33150	130,021,355	106,237,723	130,021,355	106,237,725	NC	Pender	1
270173705	6422	1,723,050	1,471,433	1,723,050	1,471,433	NC	Dare	1
270213658	7915	21,979,166	19,676,948	21,979,166	19,676,948	NC	Dare	1
270924281	34275	162,842,882	126,401,838	149,719,807	120,205,040	NC	Carteret	2
271973282	73131	168,212,391	140,009,397	168,212,391	140,009,397	NC	Brunswick	1
272519457	93334	83,438,951	58,550,363	65,343,906	51,994,025	GA	Chatham	4
271850802	68604	30,232,491	27,154,101	30,232,491	27,154,101	FL	Miami-Dade	1
272406548	89163	192,595,570	147,120,043	170,452,431	137,642,498	SC	Charleston	3
270242597	8990	224,767,912	202,734,675	224,767,912	202,734,675	NC	Dare	1
270553437	20511	360,170,123	319,496,327	342,732,430	306,742,619	NC	Carteret	2
270746355	27678	6,447,767	3,916,158	4,893,337	3,507,978	FL	Volusia	3
271745969	64731	1,534,398	1,028,025	1,284,020	933,251	FL	Okaloosa	2
272027981	75157	140,316,703	122,001,932	140,316,703	122,001,932	SC	Horry	1
270024067	898	1,386,213	933,022	1,386,213	933,022	SC	Charleston	1
270646946	23986	20,509,491	15,729,549	20,509,491	15,729,550	SC	Charleston	1
271413794	52412	1,622,580,560	1,487,600,405	1,460,340,022	1,365,449,568	NC	New Hanover	4
271307889	48502	16,056,675	12,962,096	15,875,901	12,903,794	FL	Sarasota	1
271696698	62888	2,075,287	1,470,255	1,737,329	1,403,326	SC	Beaufort	4
271729386	64106	54,399,331	44,366,778	54,399,331	44,366,779	SC	Charleston	2
272284533	84649	72,432,448	66,990,135	72,432,448	66,990,135	NC	Dare	2
270130596	4845	200,866,936	173,329,055	200,866,936	173,329,055	NC	Hyde	2
270479191	17770	2,038,690	1,096,924	2,038,690	1,096,924	MS	Jackson	3
270996209	36958	649,943,018	578,016,721	557,614,115	508,141,142	FL	Citrus	2
271067231	39597	638,831,644	597,906,933	582,916,344	552,824,605	NC	Hyde	2
271547844	57390	455,999,522	350,861,354	381,574,946	315,988,909	SC	Beaufort	3
271706927	63273	49,602,869	38,013,437	44,090,741	35,346,838	FL	Brevard	4
271906736	70673	2,038,570	1,460,858	2,038,570	1,460,858	SC	Charleston	1
272207999	81813	2,776,600	2,345,956	2,776,600	2,345,956	NC	Hyde	1
270292952	10861	11,073,428	9,751,732	11,073,428	9,751,732	NC	Hyde	1
270426479	15815	177,213,177	137,385,784	134,991,643	115,650,140	FL	Manatee	3
270685906	25425	156,400,710	141,238,511	156,400,710	141,238,512	NC	Dare	2
272320001	85970	68,095,290	54,152,916	65,391,813	53,370,967	GA	Chatham	2
271011394	37523	13,113	2,769	13,113	2,769	MS	Jackson	1
270071242	2642	356,190,369	304,304,105	303,878,320	271,090,394	FL	Martin	3
271481717	54939	1,025,436	607,342	1,025,436	607,342	SC	Beaufort	1
271552062	57545	1,946,277,405	1,689,658,999	1,708,443,208	1,524,446,106	NC	Pender	3
272314063	85755	145,345	80,234	145,345	80,234	FL	Taylor	3
272686139	99503	1,205,602	870,991	1,055,311	825,714	FL	Palm Beach	1
271611958	59744	1,576,330	827,316	1,263,639	612,832	FL	Broward	3
270453154	16811	51,956,992	40,028,158	47,209,486	38,315,100	FL	Palm Beach	3
271004580	37275	597,758,881	504,673,015	450,173,016	403,968,019	NC	Onslow	4
271587460	58850	75,634,731	62,210,218	75,634,731	62,210,218	NC	Carteret	1
270509385	18892	145,102	89,471	141,412	86,178	LA	Lafourche	2
270523081	19395	17,069,869	13,546,253	16,634,987	13,405,190	FL	Hernando	3
270897247	33272	39,888,581	32,901,204	39,888,581	32,901,204	NC	Carteret	1
271190479	44155	3,905,913,088	3,259,747,631	2,761,594,144	2,604,461,092	NC	Brunswick	4
271336646	49571	27,554,670	22,351,493	27,554,670	22,351,494	SC	Charleston	1
272183040	80903	13,876,785	12,406,357	13,876,785	12,406,357	NC	Dare	2
270596447	22116	258,866,903	213,238,080	184,485,078	167,869,192	NY	Nassau	3
271321502	49007	170,782,763	147,728,661	162,476,270	142,672,609	NC	Carteret	3
270677918	25133	244,372,661	230,868,654	244,372,661	230,868,654	NC	Dare	2
272133644	79062	2,150,692	1,271,861	2,126,430	1,255,189	FL	Brevard	2
272310672	85634	768,240,794	667,989,555	668,897,663	597,940,216	NC	Carteret	2
271528130	56661	166,527	67,639	166,527	67,639	FL	Volusia	1
271290353	47844	42,449	30,862	42,449	30,862	FL	Nassau	1
271713288	63513	73,625,754	61,215,371	73,625,754	61,215,371	NC	Brunswick	1
271892237	70115	4,921,003	3,765,107	4,921,003	3,765,107	FL	Volusia	2
270384163	14239	841,041	598,152	841,041	598,152	LA	Plaquemines	2
271503211	55739	365,189,828	281,440,370	268,351,048	230,237,361	FL	Palm Beach	5
272262076	83810	213,864	85,989	205,380	79,620	AL	Baldwin	1
270669932	24833	294,417,799	251,362,472	282,376,840	243,289,969	NC	Onslow	3
270741068	27481	156,422,444	126,338,213	152,399,090	124,612,082	SC	Horry	2
270094698	3518	44,604,908	41,027,876	44,604,908	41,027,876	NC	Dare	3
270131315	4870	297,048	153,219	282,862	141,464	FL	Bay	1
270227839	8439	45,859,788	36,852,600	45,859,788	36,852,601	SC	Charleston	2
270237596	8803	222,410,812	186,365,454	213,486,840	180,852,947	SC	Charleston	2
272491017	92274	647,012	281,654	591,279	243,161	LA	Cameron	4
270441844	16388	9,496,154	8,227,980	9,254,992	8,182,723	NC	Dare	1
270663277	24588	420,351	357,007	420,351	357,007	NC	Dare	1
271390684	51560	1,894,693	1,653,314	1,894,693	1,653,314	FL	Miami-Dade	1

EventID	Year	GU_Loss_wDS	GR_Loss_wDS	GU_Loss_xDS	GR_Loss_xDS	LandfallState	LandfallCounty	SS_Intensity
271767335	65524	739,579	471,482	652,898	423,237	AL	Baldwin	4
272064008	76488	196,307,274	173,513,518	196,307,274	173,513,519	NC	Carteret	2
270786148	29157	31,480,492	26,459,216	31,480,492	26,459,217	NC	Carteret	1
271132035	41990	131,436	49,586	105,105	34,602	FL	Okaloosa	2
271256685	46601	50,541,395	37,513,318	43,198,985	35,042,882	NC	New Hanover	1
270252871	9377	9,093	3,354	8,124	2,672	TX	Galveston	4
270270497	10019	261,276,992	243,067,185	261,276,992	243,067,186	NC	Hyde	1
270410452	15221	25,272,325	20,705,659	25,272,325	20,705,659	NC	Brunswick	1
270541894	20079	1,324,134	993,168	1,324,134	993,168	NC	Carteret	1
270784139	29082	117,140,673	97,658,891	117,140,673	97,658,892	NC	Brunswick	1
272188024	81087	88,189,030	66,000,137	78,456,421	63,280,525	MS	Harrison	4
272316366	85838	15,738,874	12,175,812	15,738,874	12,175,813	FL	Franklin	3
271695303	62835	50,479,733	41,834,941	50,479,733	41,834,941	NC	Carteret	1
272196782	81410	100,335,160	92,076,995	100,335,160	92,076,996	NC	Hyde	1
272318375	85913	864,705	733,732	864,705	733,732	NC	Dare	1
272414320	89448	135,591,133	125,230,590	135,591,133	125,230,590	NC	Hyde	1
272627699	97341	9,664,319	7,884,909	9,664,319	7,884,909	FL	Lee	1
270498752	18496	436,984	322,681	436,984	322,681	FL	Taylor	1
270455046	16882	7,014,699	5,488,853	6,935,779	5,456,779	FL	Flagler	3
270585672	21718	14,607,355	11,837,396	14,607,355	11,837,396	NC	Brunswick	1
270670207	24844	40,069	13,965	40,069	13,965	LA	Iberia	1
270790144	29306	5,452,199	3,988,262	5,452,199	3,988,262	SC	Charleston	1
271196713	44386	1,067,373	779,775	970,249	741,925	SC	Beaufort	3
271532979	56843	6,134,777	4,860,915	6,134,777	4,860,915	FL	Nassau	2
271980200	73383	1,494,782,746	1,296,104,053	1,245,658,293	1,132,960,662	SC	Horry	4
272129122	78894	873,763,188	796,822,422	863,588,058	789,654,741	NC	Brunswick	3
271084715	40238	33,842,088	25,199,953	29,984,111	24,188,750	MS	Jackson	5
271163422	43151	51,672	25,333	43,728	20,866	TX	Brazoria	4
272089724	77435	29,088,286	22,747,141	29,088,286	22,747,143	SC	Charleston	2
272088830	77402	89,181	29,719	74,103	20,926	FL	Miami-Dade	4
270152619	5656	28,240,755	25,627,733	28,240,755	25,627,733	NC	Hyde	2
271814381	67265	706,341	456,183	706,341	456,183	SC	Charleston	1
270149605	5543	220,387,282	207,370,877	220,387,282	207,370,877	NC	Dare	2
270328139	12175	255,113,311	197,704,934	181,712,971	158,273,325	FL	Pasco	3
270415722	15418	4,731,150	4,111,148	4,731,150	4,111,148	NC	Dare	1
270432778	16046	57,694,906	40,962,639	48,804,679	39,034,312	AL	Mobile	4
271156293	42891	31,708,949	25,529,997	31,708,949	25,529,997	FL	Brevard	1
272163274	80154	730,356	369,170	730,356	369,170	FL	Bay	1
272241664	83061	88,297,812	76,288,196	81,881,410	72,615,503	NC	Hyde	1
270115849	4300	11,862,361	9,215,455	11,728,430	9,164,733	GA	McIntosh	2
271583025	58687	13,745,244	10,433,071	13,745,244	10,433,071	NC	Carteret	1
271605459	59508	289,749,657	269,522,440	282,258,311	263,754,085	FL	St. Johns	1
271241535	46040	466,639,949	412,027,278	447,731,870	398,310,784	NC	Carteret	3
271871581	69369	265,372,332	244,711,060	265,372,332	244,711,060	NC	Carteret	3
270121806	4526	2,018,189,317	1,733,741,804	1,605,540,689	1,449,129,920	NC	Carteret	4
270122700	4559	469,939,706	403,058,328	373,171,656	334,611,330	FL	Lee	3
271251614	46413	37,397,463	29,804,056	37,397,463	29,804,056	NC	New Hanover	1
271373996	50946	16,852,605	13,709,659	16,852,605	13,709,659	NC	New Hanover	1
272300187	85239	59,202	31,590	53,163	27,736	GA	Chatham	2
272313952	85750	14,355	4,461	14,355	4,461	SC	Charleston	1
272340455	86730	262,119,652	225,867,256	262,119,652	225,867,256	NC	Carteret	2
271140909	42320	3,536,477	2,771,416	3,536,477	2,771,416	FL	Martin	1
271525816	56576	264,100,932	232,511,465	264,100,932	232,511,466	SC	Charleston	3
270302748	11232	9,863,770	8,746,255	9,863,770	8,746,255	NC	Dare	1
271430747	53044	1,341,340	790,230	1,174,598	696,447	LA	Lafourche	4
271120699	41574	3,641,382	2,850,964	3,641,382	2,850,965	FL	Sarasota	1
271401157	51940	1,105,346	959,324	1,105,346	959,324	NC	Dare	1
272237581	82907	19,145,574	14,540,024	18,657,285	14,344,009	SC	Charleston	2
272393875	88693	462,285,949	396,447,546	408,652,287	360,078,469	FL	St. Lucie	3
270323349	11996	281,755	227,942	281,755	227,942	NC	Dare	1
272129419	78906	1,392,613	935,693	1,392,613	935,693	AL	Baldwin	2
270473294	17556	12,363,644	9,207,138	11,378,944	8,821,142	FL	St. Lucie	3
271524326	56520	6,913,270	5,427,137	6,913,270	5,427,137	GA	Chatham	1
272056438	76203	61,353,552	49,307,874	61,353,552	49,307,874	SC	Charleston	2
272287698	84770	152,757,330	144,231,360	152,757,330	144,231,360	NC	Hyde	3
271873505	69436	23,988	7,288	23,988	7,288	SC	Charleston	2
271417311	52542	25,604,901	23,081,347	25,604,901	23,081,347	NC	Dare	3
271827945	67761	1,659,490	1,447,794	1,659,490	1,447,794	NC	Dare	1
272214918	82066	1,328,030,224	1,087,369,485	988,955,075	867,734,110	SC	Charleston	5
272267576	84008	97,885,935	81,125,519	97,885,935	81,125,519	NC	Pender	1
272537137	93987	11,881,649	8,956,377	11,881,649	8,956,377	NC	Carteret	1

EventID	Year	GU_Loss_wDS	GR_Loss_wDS	GU_Loss_xDS	GR_Loss_xDS	LandfallState	LandfallCounty	SS_Intensity
272621109	97096	27,899,537	22,729,578	27,899,537	22,729,578	NC	Carteret	1
272141770	79365	141,099,690	129,199,559	141,099,690	129,199,559	NC	Dare	2
270096328	3577	13,311,701	11,687,837	13,311,701	11,687,839	NC	Hyde	1
271324300	49114	12,448,696	9,593,533	12,308,078	9,538,067	FL	Gulf	3
270113978	4234	72,089,492	60,092,256	69,219,802	58,481,879	FL	Monroe	3
271562325	57918	189,379,695	173,829,546	189,379,695	173,829,546	NC	Hyde	2
272260965	83770	322,781,727	307,513,603	319,081,079	304,639,914	NC	Carteret	3
270059056	2185	1,601,651	1,216,761	1,498,623	1,179,890	FL	Walton	3
270534601	19811	2,808,451	2,117,023	2,606,040	2,055,817	LA	Plaquemines	2
270668816	24793	245,785,544	192,475,600	226,012,593	182,016,665	SC	Charleston	3
271105423	41015	3,527,879	2,574,826	3,527,879	2,574,826	SC	Charleston	1
271567165	58092	73,921,897	62,768,000	73,084,533	62,355,879	FL	Sarasota	2
271665363	61730	19,233,546	14,903,794	19,233,546	14,903,794	SC	Charleston	1
271779339	65961	44,361,986	40,376,808	44,361,986	40,376,808	NC	Hyde	1
271909914	70791	110,052,099	101,749,853	110,052,099	101,749,853	NC	Dare	2
272542138	94174	228,653,627	196,656,833	228,653,627	196,656,833	NC	Hyde	2
270014502	543	1,798,221	1,460,458	1,798,221	1,460,458	FL	Monroe	4
270522287	19365	12,476,404	8,437,056	10,070,221	7,866,657	FL	Broward	4
270678736	25163	5,206,873	4,492,425	5,206,873	4,492,425	NC	Dare	1
271951531	72319	36,356,105	29,112,947	33,459,031	28,117,731	FL	Collier	1
272496357	92471	1,559,877,857	1,365,061,812	1,291,535,836	1,176,650,957	NC	Onslow	2
272520596	93376	20,469,192	16,070,847	20,469,192	16,070,849	SC	Charleston	1
271132374	42001	74,974,963	61,532,837	74,974,963	61,532,838	FL	Gulf	3
271587413	58848	506,454,200	458,796,067	506,454,200	458,796,067	NC	Carteret	3
270645835	23946	110,495,375	92,336,295	110,495,375	92,336,295	SC	Charleston	2
271789567	66346	1,216,320,782	1,089,973,488	1,100,844,482	1,003,386,751	NC	Brunswick	2
272104879	77984	48,744,592	42,185,951	45,610,738	40,971,898	NY	Suffolk	1
270080231	2981	18,675,165	13,803,905	16,619,009	13,276,746	GA	Chatham	2
271343682	49828	399,858,553	346,485,778	395,280,948	343,517,132	NC	Brunswick	2
271358540	50377	1,225,287	873,499	1,225,287	873,499	SC	Charleston	1
271368135	50729	40,483,605	32,808,377	38,885,969	32,228,666	FL	Pasco	1
270265833	9850	669,580	495,472	669,580	495,472	FL	Volusia	1
270239266	8866	7,361,183	6,458,151	7,361,183	6,458,151	NC	Currituck	1
270462532	17156	342,740,619	263,689,567	279,196,149	234,194,665	SC	Charleston	4
270474964	17620	4,837,359	2,997,021	4,395,521	2,698,936	LA	Terrebonne	3
271832001	67908	123,498,237	110,284,296	123,498,237	110,284,298	NC	Dare	2
272283516	84611	82,704,379	65,009,946	82,704,379	65,009,947	SC	Charleston	2
271891629	70092	44,246,906	36,214,380	44,246,906	36,214,380	SC	Charleston	1
271958698	72591	73,713,549	57,584,452	53,916,389	49,031,624	NY	Queens	3
272186516	81032	3,925,724,911	3,405,161,331	3,271,114,468	3,077,000,359	NC	Brunswick	4
272349985	87082	137,784,271	118,434,103	137,784,271	118,434,104	NC	Brunswick	1
272675505	99109	1,396,137	961,974	1,329,862	927,402	FL	Miami-Dade	3
270654915	24281	9,460,046	7,111,356	8,851,894	6,846,968	FL	St. Lucie	1
270814859	30206	574,054,837	508,827,723	574,054,837	508,827,724	NC	New Hanover	1
271410429	52285	16,512,391	13,129,510	16,512,391	13,129,510	NC	Carteret	1
271527925	56654	413,338,789	364,151,077	408,537,158	360,818,247	NC	Carteret	3
271786116	66213	25,426,952	22,086,868	25,426,952	22,086,868	NC	Dare	1
272621185	97099	6,339,622	5,604,463	6,339,622	5,604,463	NC	Dare	1
270585889	21725	9,379,248	6,250,838	7,420,949	5,908,642	FL	Flagler	2
270900173	33385	132,491,284	100,954,601	117,802,926	94,091,166	FL	Palm Beach	2
271806225	66963	52,508,221	39,020,579	45,931,389	36,888,610	SC	Charleston	3
270064851	2402	681,084,350	635,696,094	578,277,191	552,211,639	NC	Currituck	2
270095878	3561	193,679,148	161,281,097	165,203,009	143,802,219	NC	Carteret	3
270242807	8997	114,240,934	98,353,159	112,940,598	97,580,284	NC	Brunswick	1
271014397	37634	552,704	442,767	526,477	435,829	NC	Dare	1
272272417	84193	10,156,618	7,909,996	9,757,416	7,778,094	FL	Taylor	1
270227045	8409	2,072,415	1,685,418	2,072,415	1,685,418	SC	Charleston	1
270277965	10293	1,413,390,370	1,266,501,296	1,251,583,118	1,165,789,210	NC	Brunswick	4
271956338	72502	17,959,676	16,144,684	17,959,676	16,144,684	NC	Dare	1
270524232	19439	2,376,924	1,816,208	2,376,924	1,816,208	SC	Charleston	1
270596295	22110	71,072,428	51,514,371	54,776,965	45,676,936	NC	Carteret	2
271914973	70981	11,912,392	10,585,194	11,912,392	10,585,194	NC	Dare	1
272200991	81561	353,135,142	316,089,502	314,951,119	288,057,218	FL	Collier	3
270002239	87	6,582,639	5,061,579	6,582,639	5,061,579	FL	Nassau	2
271520711	56382	982,453,002	854,934,070	895,570,412	795,801,751	SC	Horry	3
270855519	31727	527,651,550	438,659,146	452,366,648	391,983,382	FL	Pinellas	2
271262088	46806	10,838,830	8,288,419	10,838,830	8,288,419	NC	Onslow	1
271323856	49097	15,969,403	14,136,202	15,969,403	14,136,202	NC	Dare	1
271401993	51969	62,809,274	57,132,436	62,809,274	57,132,436	NC	Dare	1
271831925	67905	6,308,210	4,361,591	5,418,398	4,120,787	LA	Lafourche	3
270663301	24588	168,272,702	144,902,556	168,272,702	144,902,556	NC	Brunswick	1

EventID	Year	GU_Loss_wDS	GR_Loss_wDS	GU_Loss_xDS	GR_Loss_xDS	LandfallState	LandfallCounty	SS_Intensity
270221080	8190	29,522,496	25,689,777	28,360,193	25,355,690	RI	Newport	2
271465681	54339	140,449,055	116,190,978	128,241,961	109,175,059	NC	Carteret	1
272255775	83584	76,630,730	57,912,598	63,152,566	52,941,927	FL	Pinellas	2
272483427	91994	261,068,916	223,448,326	261,068,916	223,448,326	NC	Carteret	2
270100781	3739	268,992,614	226,885,167	268,992,614	226,885,169	NC	Pender	1
270265054	9822	41,854,467	32,671,361	41,854,467	32,671,361	SC	Horry	2
270940108	34870	316,527,456	260,657,513	316,527,456	260,657,513	NC	Carteret	3
270255253	9464	387,042,879	324,092,773	361,589,935	308,379,227	SC	Horry	3
271288863	47788	142,930,624	122,544,351	142,930,624	122,544,351	FL	Charlotte	2
271377014	51055	1,829,363	1,331,049	1,829,363	1,331,049	SC	Beaufort	1
271485550	55085	69,766,087	56,437,840	69,766,087	56,437,840	SC	Charleston	2
271615519	59877	1,887,482,169	1,643,455,829	1,642,527,093	1,503,426,974	NC	Brunswick	4
270083858	3118	968,919	720,598	958,003	715,720	FL	Monroe	3
270170454	6302	531,816	445,940	531,816	445,940	NC	Dare	1
270413485	15337	95,238	51,892	95,238	51,892	FL	Palm Beach	2
271021326	37888	2,174,694	1,221,183	2,001,733	1,107,953	SC	Beaufort	2
270075862	2817	3,025,738	2,264,307	3,025,738	2,264,307	SC	Charleston	1
270397218	14729	1,702,176	1,471,361	1,702,176	1,471,361	NC	Hyde	1
270952949	35352	911,882	649,753	911,882	649,753	LA	Iberia	2
271932841	71637	97,579	41,850	97,579	41,850	FL	Bay	3
270592647	21974	9,253	4,089	8,131	3,678	MS	Hancock	5
271668732	61853	15,539,458	10,874,324	12,893,392	10,082,433	SC	Charleston	1
272551216	94511	332,312,616	279,570,516	310,601,562	266,723,622	SC	Horry	3
270871510	32314	2,047,358	1,146,149	1,549,213	893,029	FL	Monroe	5
271045744	38801	36,189,913	32,293,527	36,189,913	32,293,527	NC	Dare	2
271830906	67870	574,957,613	482,198,601	546,879,837	465,497,852	NC	Onslow	2
272546991	94355	1,087,080	933,832	1,087,080	933,832	NC	Dare	1
270057513	2125	170,672,981	151,871,125	163,865,468	147,125,327	NC	Hyde	3
270645793	23944	141,117,392	131,505,424	141,117,392	131,505,424	NC	Dare	2
271406559	52142	99,309,882	89,640,464	92,088,384	85,124,237	NC	Hyde	2
271572371	58283	2,730,774	2,292,639	2,623,525	2,268,863	NC	Dare	1
272365628	87650	3,873,254	2,672,392	3,873,254	2,672,392	GA	Chatham	1
270148936	5518	76,772	47,675	76,772	47,675	FL	Monroe	1
270409168	15173	33,391,149	27,023,857	33,391,149	27,023,857	FL	Palm Beach	1
271209555	44854	24,874,955	16,169,063	19,043,170	15,021,437	FL	Collier	3
271397514	51810	197,789,424	152,769,850	149,557,009	126,820,787	FL	Lee	4
272698008	99938	283,823,501	242,491,210	267,756,271	232,673,802	SC	Charleston	3
272484076	92018	22,998,361	18,506,066	22,998,361	18,506,066	FL	Monroe	1
272625017	97239	5,326,474	3,477,364	4,740,184	3,257,105	LA	Jefferson	3
271108021	41113	2,227,262,273	2,052,952,995	2,026,953,280	1,932,332,386	FL	Monroe	3
272331794	86410	382,527,859	330,815,613	382,527,859	330,815,614	NC	Pender	2
270510821	18946	181,927,465	125,387,647	135,698,102	111,211,222	FL	Monroe	4
271643156	60903	1,015,926,443	861,337,461	756,205,082	684,955,560	FL	Monroe	5
271752375	64968	2,125,407	1,107,268	2,125,407	1,107,268	MS	Harrison	2
272281469	84533	102,210,949	81,277,749	90,518,639	75,862,856	FL	Sarasota	1
270317532	11781	46,647,040	36,584,616	46,647,040	36,584,620	GA	Glynn	2
270518219	19218	1,469,485	970,288	1,352,728	897,123	NC	Carteret	1
270665326	24664	12,682,339	11,268,537	12,682,339	11,268,537	RI	Washington	2
270483746	17935	9,205	5,263	8,365	4,639	FL	St. Johns	1
271403847	52038	25,383,965	20,351,702	21,237,325	19,072,239	NY	Suffolk	2
271501713	55685	42,108,464	35,209,112	42,108,464	35,209,112	NC	Carteret	2
271704723	63186	25,582,392	23,012,157	25,582,392	23,012,157	NC	Dare	1
272430802	90054	2,302,931	1,974,480	2,302,931	1,974,480	NC	Dare	1
271392983	51644	16,792,889	12,959,527	16,792,889	12,959,527	NC	Onslow	1
272562687	94929	1,651	836	1,651	836	FL	Miami-Dade	1
270463102	17176	681,699,808	657,573,219	681,699,808	657,573,219	NC	Dare	3
270848588	31471	51,247,492	37,429,725	45,022,969	35,764,191	FL	Dixie	3
271829981	67837	21,451,831	19,082,221	21,451,831	19,082,221	NC	Hyde	1
272403320	89046	1,774,436	1,546,233	1,774,436	1,546,233	LA	Plaquemines	3
270820147	30404	214,307	132,068	211,902	130,146	LA	Terrebonne	1
272457390	91032	1,813,427,809	1,618,288,112	1,491,465,701	1,406,009,527	FL	Monroe	4
271156793	42910	366,054,782	316,366,178	326,511,231	290,490,877	FL	Levy	2
271121482	41605	727,211	573,703	727,211	573,703	SC	Charleston	1
270631407	23419	96,110,041	83,410,245	95,021,483	82,824,651	NC	Carteret	2
271387521	51445	232,127,233	155,828,139	177,501,764	141,076,409	LA	Plaquemines	5
271458365	54064	2,415,891	1,436,899	2,415,891	1,436,899	FL	Broward	1
271686204	62498	148,391,876	123,323,962	130,265,462	111,711,749	FL	Broward	3
271793317	66480	73,789,539	58,247,681	67,902,169	55,690,777	SC	Horry	1
271001523	37159	215,958	125,012	215,958	125,012	FL	Miami-Dade	1
271074221	39854	640,196,402	546,384,614	592,652,649	514,772,180	NC	Carteret	2
271207698	44785	18,463,214	16,434,647	18,463,214	16,434,647	VA	Accomack	1

EventID	Year	GU_Loss_wDS	GR_Loss_wDS	GU_Loss_xDS	GR_Loss_xDS	LandfallState	LandfallCounty	SS_Intensity
271950105	72266	23,917,574	18,985,639	23,917,574	18,985,639	NC	Carteret	1
272098244	77746	495,338,320	428,000,149	432,066,151	384,843,755	FL	Lee	1
272108790	78130	598,143	418,784	598,143	418,784	FL	Collier	1
270981066	36394	72,013	34,840	72,013	34,840	GA	McIntosh	1
271536176	56959	323,361	197,029	280,939	163,168	FL	Miami-Dade	3
270104641	3886	1,133,068,504	1,008,396,053	1,017,008,355	924,750,972	SC	Georgetown	3
270210075	7783	365,761,167	333,805,064	365,761,167	333,805,064	NC	Carteret	3
270605141	22430	39,570,765	35,561,102	39,570,765	35,561,102	NC	Dare	2
271972533	73104	1,563,452,801	1,363,611,454	1,160,539,377	1,076,589,140	FL	Lee	4
270960474	35630	265,056,893	206,117,135	206,517,363	175,623,763	FL	St. Johns	4
271168970	43361	45,834,994	41,227,478	45,834,994	41,227,478	NC	Dare	1
271701182	63053	5,815,376	5,064,676	5,815,376	5,064,676	NC	Dare	1
272428296	89961	177,651	110,265	140,592	81,916	FL	Collier	4
270821835	30464	235,005,009	194,449,427	228,868,166	190,504,846	NC	Carteret	3
272280671	84507	2,542	1,251	2,542	1,251	LA	Cameron	2
272489347	92213	1,519,153	1,201,763	1,502,102	1,196,922	SC	Charleston	2
271641490	60838	1,148,255,362	1,003,221,054	1,027,395,254	919,977,076	NC	New Hanover	3
272068519	76654	6,062,414,732	5,122,519,614	4,579,989,830	4,337,310,434	NC	Brunswick	4
272163019	80144	23,259,411	19,558,918	23,259,411	19,558,918	SC	Georgetown	1
271541436	57155	486,566	272,818	486,566	272,818	FL	Wakulla	1
270703416	26063	1,062,336,561	977,587,076	1,018,481,432	946,844,210	NC	Hyde	4
270273166	10117	44,063,298	39,658,830	44,063,298	39,658,830	NC	Hyde	1
270283160	10482	483,700	279,380	483,700	279,380	RI	Washington	3
271818994	67431	40,068,298	30,015,062	36,620,821	28,748,464	FL	Levy	3
271926796	71416	237,651,984	210,803,791	237,651,984	210,803,796	NC	Hyde	1
272465903	91353	705,145,895	647,548,195	639,272,998	599,849,295	NC	Dare	4
272511092	93015	316,924,330	292,391,206	282,904,185	266,246,538	FL	Miami-Dade	4
270380757	14108	7,154,358	4,857,743	5,802,695	4,573,784	SC	Beaufort	4
270534911	19821	17,657,026	13,198,683	16,669,652	12,755,848	FL	Charlotte	1
270647955	24020	7,879	2,639	7,879	2,639	FL	Bay	1
271009782	37466	3,987,807	2,730,082	3,030,030	2,619,534	NY	Suffolk	3
271804510	66899	108,728,715	97,082,486	108,728,715	97,082,486	NC	Carteret	2
271835934	68050	190,659,895	171,078,982	166,027,271	153,910,463	NC	Dare	2
271922823	71269	1,073,539,177	960,376,218	971,326,660	886,920,120	NC	Carteret	3
272572100	95277	32,563,890	26,456,606	32,563,890	26,456,606	FL	Collier	1
270323200	11991	117,876	63,773	114,876	61,803	FL	Gulf	1
271869713	69301	4,743,860	3,848,967	4,743,860	3,848,967	SC	Georgetown	1
272293776	84999	1,494	807	1,494	807	FL	Brevard	2
272533528	93858	677,164	422,852	677,164	422,853	FL	Escambia	2
270367579	13629	18,896,923	14,801,811	18,896,923	14,801,812	SC	Charleston	1
272166110	80264	1,731,045,198	1,517,091,640	1,408,387,395	1,286,506,072	NC	Onslow	4
272645255	97988	155,445	81,131	149,322	76,773	LA	Lafourche	3
270430600	15965	4,045,204	3,557,529	4,045,204	3,557,529	NC	Dare	1
270445042	16511	1,179,162	1,008,237	1,179,162	1,008,237	NC	Dare	1
271384324	51330	193,116,208	163,548,129	193,116,208	163,548,129	NC	New Hanover	2
272111140	78218	876,251,348	804,944,830	840,525,630	777,794,816	NC	Carteret	3
272136889	79186	2,218,390	1,859,889	2,218,390	1,859,889	NC	Dare	1
272341062	86752	72,263,146	60,574,167	72,263,146	60,574,167	NC	Brunswick	1
270530896	19676	121,826,927	114,521,394	121,826,927	114,521,394	NC	Dare	2
271033008	38329	3,868,901,162	3,458,969,333	3,328,566,724	3,158,536,556	NC	Carteret	4
271509692	55973	1,053,539	896,740	1,053,539	896,740	NC	Dare	1
271784860	66167	149,654,732	140,305,455	149,654,732	140,305,455	NC	Dare	2
271640979	60820	25,311,962	18,803,242	23,295,638	18,013,212	MS	Harrison	4
271976613	73252	33,719,194	27,974,774	33,719,194	27,974,776	SC	Horry	1
272585734	95774	491,486	282,561	441,259	238,978	MA	Barnstable	3
270218298	8088	80,268,695	70,094,296	72,057,278	65,740,972	NC	Dare	1
270442192	16401	168,932,143	156,380,097	168,932,143	156,380,097	NC	Dare	3
271032129	38294	581,536	387,054	581,536	387,054	LA	Plaquemines	1
271475271	54701	4,028,706	3,199,542	4,028,706	3,199,542	SC	Charleston	2
271846267	68435	13,266,397	10,312,893	13,266,397	10,312,893	SC	Georgetown	1
272008780	74440	285,667	228,238	285,667	228,238	NC	Dare	1
272257474	83643	3,547,318	3,087,610	3,547,318	3,087,610	NC	Dare	2
270301243	11178	298,235,598	252,346,926	286,155,389	244,777,441	NC	Carteret	3
270351907	13055	3,200,310	2,413,702	3,200,310	2,413,702	NC	Carteret	1
270668229	24772	258,163,531	218,579,935	258,163,531	218,579,935	NC	Onslow	2
271449025	53719	98,603,014	82,467,148	98,603,014	82,467,150	NC	Pender	3
271616157	59902	51,761,841	42,606,501	51,761,841	42,606,501	FL	Broward	1
270093762	3483	11,601,796	8,856,804	11,601,796	8,856,804	SC	Charleston	2
270282908	10473	320,957,308	267,884,905	251,914,044	225,040,038	NY	Suffolk	3
272339139	86683	11,662,302	10,166,671	11,662,302	10,166,671	NC	Dare	1
270289975	10747	96,827,343	78,391,012	96,827,343	78,391,012	NC	New Hanover	1

EventID	Year	GU_Loss_wDS	GR_Loss_wDS	GU_Loss_xDS	GR_Loss_xDS	LandfallState	LandfallCounty	SS_Intensity
270546006	20231	682,288	414,177	682,288	414,177	SC	Beaufort	1
270815746	30239	35,677,167	26,888,168	32,128,416	25,916,310	GA	Glynn	2
271693477	62768	7,725,179	5,697,918	6,255,804	5,489,585	NJ	Ocean	2
271967041	72903	536,868	329,561	459,481	273,092	FL	Indian River	3
272040241	75610	272,469,559	237,784,550	269,326,856	235,640,879	SC	Georgetown	2
270313487	11630	2,827	277	2,827	277	AL	Mobile	1
270669034	24801	2,068,124	1,744,787	2,068,124	1,744,787	NC	Dare	1
270714302	26470	17,317,218	12,319,365	14,493,173	11,779,128	FL	Dixie	3
271051995	39033	762,531,407	621,347,242	643,308,296	550,660,982	SC	Charleston	4
271622219	60122	352,530	233,122	284,016	206,977	FL	Miami-Dade	4
271662915	61641	25,128,075	19,714,716	25,128,075	19,714,716	NC	Carteret	1
270103445	3842	37,664,922	32,597,366	37,664,922	32,597,366	NC	Dare	1
270811750	30091	7,447,936	6,132,998	7,447,936	6,132,998	SC	Charleston	1
270856161	31751	15,832,612	13,526,124	15,082,955	13,356,382	FL	Monroe	1
271500698	55649	7,506,352	5,997,619	7,506,352	5,997,619	SC	Charleston	2
271531183	56778	237,448,539	201,309,944	231,284,242	197,545,925	NC	Carteret	2
270589492	21857	25,973,336	20,804,028	25,973,336	20,804,028	NC	Carteret	1
270747806	27730	27,333,009	21,777,342	26,034,689	21,263,001	SC	Charleston	1
272590329	95937	32,949,894	28,992,247	32,949,894	28,992,247	NC	Hyde	1
271129498	41897	56,564	24,295	52,910	21,850	FL	Martin	1
270759727	28159	4,419	1,846	4,170	1,660	FL	Taylor	1
270941658	34927	17,674,980	12,373,147	12,652,102	11,120,340	FL	Pinellas	4
272581930	95633	11,997	2,777	11,997	2,777	FL	Palm Beach	1
270068533	2542	30,537,593	27,958,322	30,537,593	27,958,322	NC	Dare	2
270962068	35691	3,123,092	2,743,476	3,123,092	2,743,476	NC	Dare	1
271739203	64472	458,881	212,715	458,881	212,715	FL	Brevard	2
271818303	67405	22,137,860	17,149,273	22,137,860	17,149,273	SC	Charleston	1
271918652	71117	203,891	119,221	203,891	119,221	FL	Okaloosa	2
272536346	93958	3,885,432	2,636,814	3,786,275	2,578,072	FL	Palm Beach	3
270055397	2047	1,845,315,588	1,651,525,791	1,539,136,716	1,442,650,354	SC	Georgetown	4
270275234	10192	83,374,797	69,246,129	83,374,797	69,246,129	SC	Horry	2
270527864	19570	3,836,624	2,824,862	3,655,176	2,744,733	FL	Martin	2
270664515	24634	19,953,969	17,689,531	19,953,969	17,689,531	NC	Dare	2
271316201	48808	38,080,723	34,504,235	38,080,723	34,504,235	NC	Dare	2
271926640	71411	42,198,714	34,204,016	40,531,291	33,661,591	FL	Monroe	2
270232771	8626	270,389,397	232,780,246	270,389,397	232,780,247	NC	Pender	2
271125797	41763	234,036,355	202,474,860	234,036,355	202,474,860	SC	Horry	1
271602839	59412	627,014	396,278	455,941	328,147	FL	Taylor	2
270328899	12204	183,824,378	153,163,207	183,824,378	153,163,207	NC	Pender	1
270394903	14640	1,681,997,812	1,505,923,171	1,275,873,242	1,192,930,360	FL	Broward	3
270871931	32329	6,577	2,751	6,050	2,369	LA	Plaquemines	3
271332371	49409	50,713,987	43,481,302	50,713,987	43,481,302	NC	Carteret	1
270739974	27439	122,994	72,684	122,994	72,684	FL	Miami-Dade	2
270913668	33876	156,713,149	137,622,837	127,223,026	118,333,977	VA	Accomack	3
271081161	40104	55,475,147	45,812,369	53,279,123	44,772,625	NC	Hyde	1
271193317	44259	230,358,234	181,302,042	189,411,039	159,237,947	FL	Martin	4
271364297	50587	89,640,824	82,073,394	89,640,824	82,073,394	VA	Virginia Beach (	1
271368594	50747	256,438,564	238,896,756	256,438,564	238,896,756	NC	Hyde	2
272224060	82400	2,622,693	1,977,736	2,622,693	1,977,736	FL	Bay	3
270061030	2258	24,955,048	15,244,514	17,844,205	14,166,951	FL	Manatee	4
270103162	3830	70,668,330	54,319,254	70,668,330	54,319,255	SC	Georgetown	2
271087973	40362	5,139,076	4,437,783	5,139,076	4,437,783	NC	Dare	2
272014983	74671	54,584,225	43,136,858	53,964,777	42,937,801	SC	Charleston	2
272362672	87544	349,946	168,507	349,946	168,507	AL	Mobile	3
270601681	22306	5,062,337	4,034,772	5,062,337	4,034,772	SC	Beaufort	1
270926455	34356	5,974,229	5,199,785	5,974,229	5,199,785	NC	Hyde	1
271610908	59706	64,757,680	58,876,568	64,757,680	58,876,568	NC	Dare	1
271780864	66019	178,872,619	131,781,828	148,100,549	120,380,008	SC	Charleston	4
270363209	13467	78,607,845	65,086,146	78,607,845	65,086,146	FL	Monroe	1
271352482	50152	60,074,494	45,254,461	55,272,394	43,495,873	FL	Collier	4
271758308	65188	8,515,649	6,903,709	8,515,649	6,903,709	GA	McIntosh	1
272166904	80294	7,209,962	6,338,048	7,209,962	6,338,048	NC	Dare	3
272527415	93633	22,948,321	18,126,584	22,948,321	18,126,584	FL	Citrus	2
271786544	66231	167,036	108,713	167,036	108,713	MA	Barnstable	2
270269217	9971	683,329,133	570,617,537	591,078,408	510,479,554	SC	Georgetown	4
270575699	21350	195,240,192	168,131,737	195,240,192	168,131,737	NC	Carteret	2
270633378	23491	171,710,049	147,076,306	153,931,176	135,331,504	SC	Charleston	3
271286339	47696	318,762,850	285,172,413	318,762,850	285,172,414	SC	Horry	2
271577763	58484	10,737,940	8,179,182	10,737,940	8,179,183	NC	New Hanover	1
272470117	91510	6,801,953	4,260,669	4,872,697	3,921,803	FL	Pinellas	5
270226296	8382	6,488	1,632	6,488	1,632	FL	Okaloosa	3

EventID	Year	GU_Loss_wDS	GR_Loss_wDS	GU_Loss_xDS	GR_Loss_xDS	LandfallState	LandfallCounty	SS_Intensity
271645062	60974	3,001,895	2,219,744	3,001,895	2,219,744	SC	Horry	1
270155174	5748	14,160,232	11,040,608	14,160,232	11,040,610	FL	Miami-Dade	3
270338304	12549	42,431,975	37,235,588	41,952,664	37,029,306	NC	Hyde	1
272171034	80448	2,247,682	1,763,731	2,247,682	1,763,731	GA	Chatham	1
271006680	37351	617,753,012	535,153,270	601,554,226	524,913,399	NC	Pender	3
271923851	71309	3,154	677	3,154	677	GA	Chatham	1
272022396	74950	774,751,768	751,400,867	774,751,768	751,400,868	NC	Dare	2
272218218	82186	118,432,003	98,112,432	118,432,003	98,112,433	NC	Carteret	1
270181564	6718	92,193,711	83,518,410	92,193,711	83,518,410	NC	Hyde	1
270655889	24316	2,157,711	1,859,932	2,157,711	1,859,932	NC	Dare	1
272265598	83937	65,910,340	58,691,830	65,910,340	58,691,830	NC	Hyde	1
272661606	98602	544,570	378,422	544,570	378,422	GA	Glynn	1
271178436	43708	67,314	23,590	59,357	18,617	AL	Mobile	3
270488506	18112	2,078,997	1,740,438	2,078,997	1,740,438	NC	Dare	1
270729259	27029	45,332,358	32,744,915	39,357,428	30,981,370	FL	Palm Beach	4
270415198	15399	6,905,778	5,829,147	6,520,767	5,757,992	NC	Dare	1
271117239	41450	33,625,252	26,244,610	33,625,252	26,244,610	SC	Charleston	2
271403108	52011	5,099,583	4,116,734	5,099,583	4,116,734	NC	Hyde	2
271818700	67420	81,994,458	73,905,827	81,994,458	73,905,827	NC	Hyde	2
272178131	80721	1,418,153	638,816	1,418,153	638,816	SC	Beaufort	1
272290128	84863	235,275	130,999	235,275	130,999	AL	Baldwin	1
271534067	56881	429,886,046	364,727,330	401,632,408	346,329,656	SC	Charleston	3
271829825	67832	5,130,221	4,463,390	5,130,221	4,463,390	NC	Dare	2
270459664	17050	264,517	215,340	264,517	215,340	NC	Dare	1
270815543	30232	556,796,548	488,064,817	525,057,066	465,107,828	NC	Brunswick	3
270886156	32853	148,836,162	118,949,796	147,140,439	118,234,370	SC	Charleston	3
272674004	99054	133,421,019	121,572,830	129,991,910	119,285,820	NC	Hyde	2
270995926	36946	67,367	46,300	62,043	43,282	FL	Collier	3
271242391	46070	12,424,432	9,478,003	12,424,432	9,478,003	FL	Sarasota	1
271813616	67234	50,883,685	38,450,529	38,698,879	34,754,996	NY	Nassau	2
270783248	29050	1,209,513	1,045,087	1,209,513	1,045,087	NC	Dare	1
270911205	33789	244,485,645	223,675,070	214,600,056	201,376,730	NC	Hyde	3
271363834	50570	103,661,202	86,337,475	103,661,202	86,337,475	NC	Pender	1
271729994	64129	89,257,722	68,756,046	84,238,032	66,538,689	SC	Charleston	2
272125622	78762	163,022,494	138,232,069	141,270,763	124,462,855	FL	Collier	2
272675253	99100	509,610	385,377	503,875	382,885	FL	Pasco	1
270843178	31267	30,533,697	24,195,750	30,533,697	24,195,750	SC	Beaufort	2
270166589	6160	3,821,479,937	3,261,537,877	2,740,064,351	2,535,688,213	FL	Lee	5
270242472	8985	12,753,853	11,349,077	12,753,853	11,349,077	NY	Suffolk	2
271633741	60549	353,614,243	314,632,673	353,614,243	314,632,673	NC	Carteret	2
271660503	61549	9,903	4,212	9,903	4,212	FL	Okaloosa	2
272132193	79010	68,965,792	61,178,121	68,965,792	61,178,121	NC	Carteret	2
270378400	14020	115,506,749	102,465,961	115,506,749	102,465,961	NC	Carteret	2
270961533	35670	192,288,966	162,101,500	144,162,379	130,665,732	FL	Broward	4
270984487	36520	918,517	574,640	694,626	511,127	GA	Chatham	1
271542475	57194	80,007,020	68,377,825	80,007,020	68,377,825	NC	Carteret	1
272302510	85325	69,229,644	58,294,661	69,229,644	58,294,662	NC	Carteret	1
270064312	2382	3,750,061,623	3,190,466,373	3,019,160,284	2,823,200,043	NC	Brunswick	5
270361895	13421	431,067,186	344,947,855	356,241,719	304,020,056	SC	Horry	3
272513360	93102	105,261,142	85,988,824	102,534,472	84,637,266	NC	Carteret	2
270567937	21057	357,931,315	286,108,074	324,737,699	267,180,498	SC	Charleston	3
272368145	87741	3,165,176	2,549,671	3,165,176	2,549,671	NC	Dare	1
271118254	41486	65,285	42,911	65,285	42,911	SC	Charleston	1
271263611	46862	202,159,631	177,582,937	202,159,631	177,582,937	SC	Horry	1
270520892	19315	319,027,141	276,354,807	319,027,141	276,354,807	NC	Carteret	2
270767616	28458	507,975,996	436,881,554	470,478,172	412,335,829	SC	Horry	3
271088363	40377	8,114,704	7,159,396	8,114,704	7,159,396	FL	Broward	1
272465669	91343	34,157,261	27,825,210	34,157,261	27,825,210	SC	Charleston	1
270461234	17108	406,458,154	364,165,176	401,754,400	360,639,080	FL	Collier	2
270816522	30270	92,802,166	73,109,926	77,270,878	65,504,247	NC	Carteret	2
271160008	43025	2,950,538	2,099,379	2,582,828	1,976,617	FL	St. Lucie	1
271261885	46799	65,619,613	54,837,483	65,619,613	54,837,483	NC	Onslow	1
271491669	55311	287,451,797	251,716,535	287,451,797	251,716,536	SC	Horry	2
271854349	68730	63,509,574	57,189,383	63,509,574	57,189,383	NC	Hyde	1
270087976	3271	742,797	499,611	742,797	499,611	FL	Nassau	3
271031984	38288	2,701,422	1,988,574	2,302,380	1,908,937	GA	Chatham	3
271231314	45663	129,585,465	111,288,281	124,390,693	108,344,483	NC	New Hanover	3
271414066	52422	16,486,906	14,703,651	16,486,906	14,703,651	VA	Accomack	1
271783351	66111	1,948,157	1,530,573	1,898,723	1,513,199	SC	Georgetown	1
272250054	83376	24,466,991	22,084,046	24,466,991	22,084,046	NC	Dare	1
270506745	18795	42,482,418	34,609,837	42,482,418	34,609,837	NC	Onslow	1

EventID	Year	GU_Loss_wDS	GR_Loss_wDS	GU_Loss_xDS	GR_Loss_xDS	LandfallState	LandfallCounty	SS_Intensity
270545506	20212	871,501	654,372	849,332	646,971	SC	Beaufort	3
272413950	89434	21,069,694	18,606,764	21,069,694	18,606,764	FL	Miami-Dade	1
270012275	460	108,430	82,510	108,430	82,510	FL	St. Johns	3
270184942	6846	245,237	130,130	242,467	128,100	FL	Flagler	2
270243518	9024	124,096,318	102,384,939	124,096,318	102,384,939	NC	Brunswick	1
271656026	61381	265,730,941	228,169,240	262,619,594	226,079,622	NC	Carteret	3
270759413	28147	95,189	42,501	81,666	32,713	AL	Mobile	4
271528061	56658	300,434,017	278,822,532	288,315,978	269,593,478	NC	Dare	2
270445764	16537	8,550	2,987	8,550	2,987	FL	Palm Beach	1
271657199	61427	973,481,687	732,648,962	692,739,426	586,533,626	FL	St. Lucie	5
270052470	1939	47,127,750	38,657,692	43,710,726	37,198,581	NC	Carteret	1
270479630	17787	6,120,942	4,984,770	5,965,531	4,945,032	FL	Bay	3
270776498	28799	754,777	451,475	754,777	451,475	SC	Beaufort	1
270913102	33855	1,521,944,239	1,354,288,324	1,360,086,866	1,239,145,193	NC	Pender	3
270952372	35332	3,229,139	2,556,881	3,229,139	2,556,881	SC	Charleston	1
271056383	39194	1,474,500	1,279,076	1,474,500	1,279,076	NC	Dare	1
270646611	23974	174,955,610	157,812,905	174,955,610	157,812,905	NC	Carteret	3
271279441	47444	80,892,548	60,709,099	73,481,685	58,235,028	SC	Beaufort	2
270831333	30820	30,412,952	26,967,539	30,070,678	26,866,611	FL	Miami-Dade	1
270971243	36022	7,811,592	5,150,684	6,269,425	4,714,785	FL	Palm Beach	4
272281855	84549	7,159,930	5,087,306	6,642,241	4,827,171	NC	Carteret	1
272466648	91380	75,064,035	61,665,768	75,064,035	61,665,769	FL	Palm Beach	1
271175092	43583	30,197,821	26,916,079	30,197,821	26,916,079	NC	Hyde	1
271888940	69993	465,679	303,361	465,679	303,361	FL	Santa Rosa	1
272181435	80843	252,769,454	199,717,396	238,481,121	193,262,487	SC	Charleston	3
270606494	22481	18,193,843	15,482,395	17,477,063	15,247,033	MA	Dukes	3
271612971	59786	66,002,220	53,258,493	66,002,220	53,258,494	NC	Onslow	1
271696297	62874	411,423	340,937	411,423	340,937	NC	Dare	1
270157181	5818	9,722,861	7,470,182	9,722,861	7,470,182	LA	Lafourche	2
270491842	18237	248,217,058	229,912,300	248,217,058	229,912,300	NC	Hyde	2
270674595	25008	79,106	39,428	79,106	39,428	FL	Collier	2
270898765	33330	47,792,815	38,966,959	47,792,815	38,966,959	FL	Collier	1
271314357	48740	103,045,153	87,542,617	103,045,153	87,542,617	NC	Onslow	1
270170958	6320	6,810,481	4,365,518	5,509,909	3,929,112	FL	Taylor	3
270550503	20400	10,125,911	8,526,610	10,125,911	8,526,610	NC	Carteret	1
271291400	47881	55,160	12,296	50,391	9,945	NY	Suffolk	3
272324130	86122	48,058,901	42,848,480	48,058,901	42,848,480	FL	Broward	2
272616379	96919	24,744,550	21,813,067	24,744,550	21,813,068	NC	Dare	1
271087966	40362	2,092,653	1,423,127	2,092,653	1,423,127	FL	Miami-Dade	1
272115583	78383	12,285,918	10,821,142	12,285,918	10,821,142	NC	Hyde	1
270560127	20764	230,977,008	172,356,364	172,017,849	146,116,496	FL	Brevard	4
270687786	25496	13,243,079	10,736,583	13,243,079	10,736,583	SC	Charleston	1
271108567	41133	2,405,209	1,667,010	1,851,875	1,567,614	NY	Queens	3
270272169	10080	2,028,216	1,767,649	2,028,216	1,767,649	NC	Dare	1
271074317	39858	1,310,707,075	1,221,789,999	1,246,060,017	1,171,883,139	NC	Carteret	4
271341597	49753	2,347,174	1,745,999	2,108,988	1,677,253	FL	Miami-Dade	3
271975050	73195	60,541,788	46,637,280	54,052,614	43,035,087	NC	Carteret	3
271992694	73837	26,129,797	20,730,370	26,129,797	20,730,370	NC	Carteret	1
272454625	90930	36,256,235	28,415,161	35,324,840	27,970,949	NC	Onslow	1
271116127	41409	17,091,642	14,327,918	17,091,642	14,327,918	SC	Horry	1
271897045	70304	14,535,992	11,191,261	13,844,092	10,977,859	SC	Charleston	3
271048143	38891	1,013,172	679,043	814,797	605,314	FL	Miami-Dade	3
272351736	87147	279,985	195,845	239,543	181,741	FL	Volusia	3
272484179	92022	796,406,468	700,753,192	719,854,140	648,631,192	NC	Onslow	3
270215112	7968	168,181,231	137,502,556	168,181,231	137,502,556	FL	Monroe	1
270925512	34322	13,702	6,692	13,702	6,692	NC	Hyde	1
271000484	37120	239,936	142,748	239,936	142,748	MS	Harrison	2
271990944	73774	1,694,265	1,298,478	1,532,389	1,265,824	NY	Suffolk	2
272325180	86160	32,707,211	29,362,138	32,707,211	29,362,138	NC	Dare	1
270576469	21377	387,040,892	355,505,735	387,040,892	355,505,735	NC	Carteret	3
270900063	33381	1,597,507,349	1,422,285,584	1,390,241,083	1,276,750,597	SC	Georgetown	3
271145023	42474	169,676,339	158,387,710	169,676,339	158,387,710	FL	Monroe	2
270418828	15536	58,087,424	52,083,362	58,087,424	52,083,362	NC	Dare	1
271379099	51133	264,927,447	252,639,265	264,927,447	252,639,265	NC	Hyde	3
271530779	56763	196,259,862	180,598,666	196,259,862	180,598,666	NC	Dare	2
271176655	43641	20,843,097	16,577,902	20,843,097	16,577,904	NC	Brunswick	1
271889582	70017	32,982,632	22,761,185	27,135,599	21,475,729	FL	Wakulla	3
272265953	83949	13,409,307	10,902,201	13,409,307	10,902,201	SC	Horry	1
272419618	89644	6,835,332	5,415,229	6,835,332	5,415,229	NC	New Hanover	1
270209215	7753	356,549,597	321,179,901	356,549,597	321,179,901	NC	Carteret	3
270653120	24215	474,600,893	405,629,812	396,039,877	353,570,201	FL	Collier	3

EventID	Year	GU_Loss_wDS	GR_Loss_wDS	GU_Loss_xDS	GR_Loss_xDS	LandfallState	LandfallCounty	SS_Intensity
272327441	86244	856,492	723,073	856,492	723,073	FL	Monroe	1
270094629	3515	7,659,303	6,347,876	7,659,303	6,347,876	FL	Levy	4
270590297	21886	308,831,695	267,143,259	308,831,695	267,143,259	NC	Hyde	2
271078617	40010	192,935,145	165,350,905	190,730,149	163,944,210	SC	Beaufort	3
272670361	98921	32,478,905	28,468,609	32,478,905	28,468,609	NC	Hyde	1
272209149	81854	2,616,541	2,250,106	2,616,541	2,250,106	NC	Hyde	1
270459118	17030	913,243	696,069	913,243	696,069	FL	Wakulla	1
270739218	27412	462,505,078	406,817,943	462,505,078	406,817,944	NC	New Hanover	2
270781174	28975	246,545	159,965	243,773	158,364	FL	Collier	3
271377177	51060	213,993,273	182,128,587	195,313,789	171,001,147	NC	Onslow	2
271581045	58608	102,691,181	80,299,181	91,338,817	75,455,175	FL	Miami-Dade	2
271645013	60972	316,245	262,074	316,245	262,074	FL	St. Johns	1
270153968	5705	50,093,893	39,171,615	45,272,983	37,065,934	FL	Broward	2
271465688	54339	94,918,043	84,679,558	84,810,917	78,549,462	MA	Dukes	3
271754767	65055	41,004,576	33,643,499	41,004,576	33,643,500	SC	Charleston	1
270067601	2506	103,423,718	86,335,900	103,423,718	86,335,900	SC	Horry	1
270513608	19046	114,968,327	91,001,946	100,124,674	84,355,534	FL	Collier	3
271518515	56302	2,105,547,987	1,819,415,545	1,738,349,390	1,574,272,214	NC	New Hanover	4
271895794	70253	161,626,069	134,564,032	159,775,824	133,551,585	NC	Pender	3
270390937	14497	284,139,384	238,187,568	284,139,384	238,187,568	NC	Onslow	2
271464069	54279	10,776,473	9,582,251	10,776,473	9,582,251	NC	Dare	1
271557753	57753	37,598,048	34,015,889	37,598,048	34,015,889	NC	Dare	1
271689011	62602	4,334	570	4,334	570	TX	Matagorda	1
272053004	76076	8,874,397	7,867,181	8,874,397	7,867,182	NC	Hyde	1
270497530	18448	888,198,799	806,768,572	844,451,570	774,222,262	SC	Horry	3
271706365	63251	3,946,656,809	3,503,413,352	3,316,468,253	3,101,938,159	NC	Pender	4
271742764	64609	548,190	410,010	522,213	398,219	AL	Baldwin	3
272356266	87310	7,785,684	6,050,374	7,785,684	6,050,374	LA	Jefferson	3
270197059	7306	77,907,170	63,916,281	77,907,170	63,916,281	NC	Onslow	1
270900730	33404	318,581,751	269,051,049	250,218,165	225,245,454	FL	Collier	4
271820064	67470	152,325,148	141,793,756	148,410,008	138,985,255	NC	Hyde	2
270108362	4023	6,777,331	5,582,871	6,777,331	5,582,871	NC	Hyde	3
270506765	18796	51,526,052	44,800,057	47,406,797	42,643,294	FL	Miami-Dade	2
271316767	48829	10,354,177	8,432,504	10,354,177	8,432,505	SC	Charleston	1
272204543	81688	27,412,615	21,587,039	27,412,615	21,587,039	NC	Carteret	1
272248366	83313	274,796,659	238,300,433	267,451,514	233,398,145	NC	Carteret	3
270060039	2222	51,764,532	44,675,501	51,764,532	44,675,501	NC	Carteret	1
270972882	36083	74,250,994	59,810,705	74,250,994	59,810,705	NC	New Hanover	1
271233850	45757	76,638,967	64,278,066	76,638,967	64,278,066	NC	Dare	2
271715043	63582	3,147,048	2,766,587	3,147,048	2,766,587	NC	Dare	1
272285541	84688	1,450,174	878,083	1,149,257	758,567	LA	Plaquemines	4
270259119	9608	71,401,274	55,001,265	65,235,620	52,872,781	SC	Charleston	3
270419225	15551	74,620,373	49,525,226	55,592,087	44,033,549	FL	Hernando	4
272226754	82505	5,773,851	5,046,977	5,773,851	5,046,977	NC	Hyde	1
270069099	2563	128,607,567	115,454,663	120,219,200	109,727,035	FL	Collier	2
270181408	6713	982,590	659,158	744,659	501,979	NJ	Monmouth	3
270825056	30584	243,256,160	190,748,531	217,165,276	178,315,131	SC	Charleston	3
270928877	34448	883,325	387,891	883,325	387,891	SC	Beaufort	1
272479826	91860	399,259,809	334,820,700	373,139,294	319,164,068	NC	New Hanover	3
270891848	33064	218,075,318	172,227,067	203,845,783	165,227,752	FL	Miami-Dade	1
270950905	35277	5,059,101	4,205,568	5,059,101	4,205,568	NC	Hyde	2
271364797	50606	2,188,324	1,312,046	1,755,379	1,133,389	FL	Palm Beach	4
272570122	95205	162,548,551	132,135,374	156,026,635	128,058,101	NC	Carteret	3
270136964	5079	46,200,817	37,639,037	46,200,817	37,639,037	NC	Carteret	1
271985598	73583	92,125,674	76,755,898	84,161,743	72,927,410	FL	Pinellas	3
272497985	92533	5,700,647	3,671,628	5,073,489	3,367,568	LA	Plaquemines	3
270899287	33350	1,175,250	868,729	1,062,945	823,475	NY	Suffolk	2
271031835	38283	1,287,144,750	1,140,906,822	1,145,405,898	1,037,504,542	NC	New Hanover	3
270047753	1770	288,166,205	214,731,111	239,885,987	196,112,062	SC	Charleston	4
270077539	2881	18,708,715	15,202,059	18,708,715	15,202,059	NC	Hyde	1
270631510	23423	21,035,877	18,093,560	21,035,877	18,093,560	NC	Hyde	1
270920912	34149	2,079,926	1,675,021	1,981,483	1,650,949	NY	Suffolk	1
270173274	6406	1,805,578	1,366,139	1,805,578	1,366,139	NC	Carteret	1
271539855	57095	1,934,386	1,478,416	1,934,386	1,478,416	FL	Citrus	1
271685932	62488	43,225,172	38,351,644	43,225,172	38,351,644	NC	Hyde	1
271825749	67681	76,296,804	65,159,904	76,296,804	65,159,904	NC	Onslow	1
272023411	74986	120,910,909	113,237,615	120,910,909	113,237,615	NC	Dare	2
270363655	13484	208,277,776	179,176,567	208,277,776	179,176,567	SC	Horry	1
271384397	51332	2,823,179	2,081,132	2,565,482	1,976,268	FL	Bay	3
271603091	59421	80,630,945	65,235,742	80,630,945	65,235,742	SC	Horry	2
272690154	99652	110,572	35,459	95,563	25,795	MS	Hancock	4

EventID	Year	GU_Loss_wDS	GR_Loss_wDS	GU_Loss_xDS	GR_Loss_xDS	LandfallState	LandfallCounty	SS_Intensity
271769139	65592	6,376,528	5,041,958	6,376,528	5,041,958	NC	Hyde	1
270519425	19261	137,945,786	122,453,584	137,945,786	122,453,584	NC	Carteret	2
272042885	75706	805,795,670	678,856,363	624,692,368	557,189,815	FL	Collier	3
272125767	78768	1,066,765,301	897,828,511	894,989,121	786,339,980	SC	Charleston	4
272264708	83903	880,080,143	737,020,205	689,284,501	633,627,070	FL	Collier	5
272336947	86602	777,806,422	673,521,415	709,070,791	627,096,056	SC	Horry	3
270145088	5372	48,548	20,002	46,627	18,952	FL	Brevard	1
270961834	35681	71,960,988	60,907,208	71,960,988	60,907,208	SC	Charleston	2
271469922	54501	7,495,170	5,566,992	7,011,911	5,359,377	FL	Sarasota	3
271743886	64651	459,935,778	394,765,959	413,290,105	363,338,625	SC	Georgetown	2
270145658	5393	130,839	67,662	112,002	58,389	LA	Plaquemines	4
271972029	73086	2,942,542	2,361,541	2,942,542	2,361,541	FL	Palm Beach	1
271672415	61988	20,789,456	18,068,759	20,789,456	18,068,759	NC	Hyde	1
271879441	69652	86,802,401	56,267,130	63,934,511	52,183,279	FL	Pinellas	4
270674049	24988	988,300,022	838,541,919	824,006,796	733,404,182	FL	Miami-Dade	2
271004812	37283	187,846,961	136,254,531	136,902,951	115,894,040	FL	Pasco	4
271444240	53543	40,917,324	36,891,591	40,917,324	36,891,591	NC	Dare	1
271609720	59665	130,475,784	100,167,465	124,243,955	97,421,890	SC	Charleston	2
271643053	60899	10,571,627	8,680,826	10,571,627	8,680,826	NC	Carteret	1
271986510	73615	27,258,002	19,081,645	22,733,795	18,028,276	FL	Bay	5
270407407	15108	34,798,485	28,793,419	34,798,485	28,793,420	SC	Georgetown	2
271154708	42833	2,538,288	2,170,607	2,538,288	2,170,607	NC	Dare	1
272673558	99037	54,776,011	49,807,077	54,776,011	49,807,077	NC	Dare	1
271799774	66722	609,325,822	553,488,105	609,325,822	553,488,105	NC	Hyde	3
272583228	95681	27,522,146	21,195,216	25,159,368	20,513,331	FL	Collier	2
270301250	11178	47,033,194	37,359,004	44,360,609	35,962,625	NC	Carteret	1
270558205	20691	141,568,813	110,993,932	110,672,930	95,425,877	FL	Collier	4
270610107	22618	9,287	3,845	9,287	3,845	GA	McIntosh	1
270819180	30369	40,694,419	37,158,572	40,694,419	37,158,572	NC	Dare	2
271475320	54703	2,215,233	1,783,010	2,215,233	1,783,010	FL	Martin	4
272054088	76115	498,541,281	446,322,452	465,502,952	421,669,237	SC	Georgetown	3
271448158	53687	71,229,902	60,525,142	71,229,902	60,525,142	SC	Horry	1
271512589	56080	17,591,975	14,260,463	17,591,975	14,260,463	NC	Carteret	1
270970766	36005	1,169,043	802,215	955,133	704,798	FL	Lee	3
271215084	45060	452,424	289,348	406,479	256,262	FL	Miami-Dade	3
270747084	27704	144,276,841	133,758,021	144,276,841	133,758,021	NC	Dare	2
272148627	79615	3,557,410	3,077,930	3,557,410	3,077,930	NC	Dare	1
272374831	87988	58,648,157	53,747,326	58,648,157	53,747,326	NC	Dare	1
270434230	16102	74,586,098	57,049,740	68,598,134	54,410,798	SC	Charleston	3
270942358	34955	567,674	384,904	447,420	357,172	FL	Duval	2
271191580	44197	17,492,336	13,580,009	17,492,336	13,580,009	SC	Charleston	1
271313940	48724	175,565,299	159,711,396	154,789,251	145,000,750	NC	Dare	3
272496774	92487	333,437,348	304,639,812	333,437,348	304,639,812	NC	Carteret	2
270150479	5575	8,584,352	6,821,365	8,584,352	6,821,366	FL	St. Lucie	1
272050697	75994	474,956,004	385,937,276	426,985,418	358,289,513	SC	Charleston	4
272222154	82332	26,892,702	21,476,612	23,544,062	20,546,582	NC	Hyde	1
270960719	35639	692,867,025	665,997,068	647,454,622	627,445,993	NC	Dare	3
271451866	53823	37,380,619	26,290,090	31,445,803	24,888,609	FL	Brevard	3
271683624	62403	138,410,734	108,257,859	132,901,245	106,033,660	SC	Charleston	2
272478089	91798	5,161,543	4,191,592	5,161,543	4,191,592	FL	Monroe	2
272482560	91962	1,910,166,033	1,634,004,397	1,445,071,495	1,308,944,558	NC	Brunswick	3
271498099	55552	25,273,356	21,369,029	22,698,538	20,455,618	NC	Dare	3
271543938	57249	834,821,218	741,348,967	800,928,002	717,033,628	NC	Brunswick	3
270289982	10747	21,015,982	15,961,879	18,925,974	15,472,098	FL	Gulf	4
270682620	25306	3,357,191	2,706,825	3,319,448	2,696,430	SC	Charleston	2
271100377	40829	54,064,121	48,315,412	54,064,121	48,315,412	NC	Hyde	1
270116370	4321	23,069,289	19,164,846	23,069,289	19,164,847	SC	Charleston	1
270453548	16825	11,356,522	9,522,624	11,356,522	9,522,624	NC	Dare	1
270028890	1074	284,285	189,020	258,397	173,001	FL	Okaloosa	3
270277495	10276	200,779,285	168,464,022	200,779,285	168,464,022	NC	New Hanover	1
270550976	20418	126,236,995	104,926,194	126,236,995	104,926,194	SC	Horry	2
270583617	21645	275,448	207,611	275,448	207,611	NC	Dare	1
272235258	82821	16,872,083	13,242,599	16,872,083	13,242,600	SC	Charleston	1
270510245	18924	327	109	303	100	FL	Miami-Dade	2
271409397	52246	3,098,405	1,871,159	2,390,892	1,590,258	FL	Martin	2
272535590	93931	387,163	263,324	343,230	242,161	FL	Collier	4
271073293	39817	93,932	42,244	76,118	30,099	FL	Palm Beach	3
270212412	7870	1,034,618,059	956,527,614	917,851,996	866,608,832	NC	Hyde	3
270955199	35437	217,749,354	183,733,418	207,237,801	177,215,733	SC	Horry	2
271818283	67404	5,202,518	4,175,325	5,202,518	4,175,325	SC	Charleston	2
270048820	1809	2,488,030	1,994,705	2,488,030	1,994,705	AL	Mobile	2

EventID	Year	GU_Loss_wDS	GR_Loss_wDS	GU_Loss_xDS	GR_Loss_xDS	LandfallState	LandfallCounty	SS_Intensity
271867762	69230	73,422,813	61,776,876	73,422,813	61,776,876	SC	Horry	1
272580829	95594	8,671,470	7,023,541	8,671,470	7,023,541	NC	Carteret	1
271722729	63868	160,986,762	131,371,005	160,986,762	131,371,005	SC	Horry	2
271235524	45820	492,789,100	418,434,493	427,742,810	376,994,076	SC	Horry	3
271309898	48574	180,110,176	159,581,434	180,110,176	159,581,434	NC	Carteret	2
271343423	49819	16,982,822	11,556,419	13,623,897	10,954,175	FL	Monroe	1
271375166	50991	12,170,276	10,671,158	12,170,276	10,671,158	NC	Dare	1
271583418	58703	47,187,742	40,525,423	47,187,742	40,525,423	NC	Hyde	1
270170302	6296	129,842,527	110,296,092	129,842,527	110,296,092	FL	Indian River	1
270656618	24342	442,263,466	389,729,375	437,168,384	386,289,094	NC	Brunswick	3
270886801	32878	172,142,142	130,876,229	154,469,762	123,388,625	SC	Beaufort	3
271822325	67554	33,292,576	29,747,150	33,292,576	29,747,150	NC	Dare	1
271928247	71465	131,218,019	110,539,482	129,703,836	109,574,761	NC	Pender	3
272342112	86790	9,495,176	7,768,324	9,495,176	7,768,324	NC	Hyde	1
270086116	3201	16,158,894	12,186,344	14,616,912	11,613,247	FL	Palm Beach	3
270391953	14531	66,741	28,936	66,741	28,936	NC	Dare	1
270601781	22309	2,164,377,526	1,912,108,158	1,818,420,446	1,676,852,551	NC	Carteret	4
271063300	39452	3,452,447	2,530,265	3,048,178	2,430,073	AL	Baldwin	3
271553677	57606	5,311,841	4,443,800	5,311,841	4,443,800	SC	Georgetown	1
272026704	75109	16,714,406	14,809,879	16,714,406	14,809,879	NC	Hyde	1
270980421	36369	72,978,463	53,008,736	60,174,979	48,906,973	FL	Pinellas	3
272583629	95695	21,522,337	17,813,821	21,522,337	17,813,821	SC	Georgetown	1
271458983	54088	188,838,220	160,755,764	188,838,220	160,755,764	FL	Collier	1
272631978	97501	89,145,014	72,842,570	84,132,485	70,608,147	NC	Carteret	2
270348645	12935	267,531	151,596	256,974	143,628	SC	Beaufort	1
270926475	34357	75,014,525	50,237,227	53,589,298	44,124,065	FL	Collier	4
271238552	45930	4,466,944	3,675,637	4,353,529	3,651,590	SC	Beaufort	2
270884277	32786	6,730,792	4,788,867	5,959,553	4,477,610	FL	Monroe	2
270936650	34740	177,010	102,291	167,079	94,170	AL	Mobile	3
271040355	38604	1,222,293	960,711	1,174,060	944,395	NY	Suffolk	2
271832237	67915	39,204,455	30,839,851	37,001,209	30,250,807	GA	Chatham	2
270013004	486	1,747,965	1,528,758	1,747,965	1,528,758	NC	Dare	1
271778278	65924	560,459,878	520,363,817	560,459,878	520,363,817	NC	Dare	3
272427074	89916	9,944,386	7,399,630	9,944,386	7,399,630	NC	Carteret	1
270041597	1547	19,049,573	16,833,450	19,049,573	16,833,450	NC	Dare	1
270453945	16840	6,630,067	5,808,685	6,630,067	5,808,685	NC	Dare	1
270505374	18745	492,090,657	420,640,151	459,350,718	398,964,937	NC	Onslow	2
272125236	78746	2,483,182	2,028,338	2,385,571	2,005,379	MA	Dukes	3
270027097	1010	46,590	8,871	46,590	8,871	FL	Santa Rosa	1
271325098	49143	14,494,127	12,920,274	14,494,127	12,920,274	NC	Dare	2
270102917	3821	469,995	280,108	469,995	280,108	FL	Okaloosa	3
270915307	33937	25,187,566	17,357,378	20,170,302	16,455,322	FL	Volusia	2
271107376	41088	16,606	8,102	15,813	7,504	FL	Palm Beach	1
271674529	62064	12,970,961	10,077,798	12,137,931	9,817,900	SC	Beaufort	2
272176586	80661	181,559,904	156,422,720	181,559,904	156,422,722	NC	Brunswick	1
270800388	29677	378,505	198,576	378,505	198,576	SC	Charleston	1
271484587	55049	273,186,055	233,893,045	273,186,055	233,893,045	NC	Brunswick	1
271676099	62125	44,281	21,414	40,227	18,734	FL	Miami-Dade	2
270039682	1475	58,766,941	44,687,740	53,380,696	43,060,785	SC	Beaufort	3
271446929	53642	27,561,515	21,700,212	25,048,018	20,746,774	FL	Monroe	3
271458276	54060	627,311	525,318	627,311	525,318	NC	Hyde	1
270122872	4566	1,940,896,630	1,689,449,581	1,702,843,887	1,533,392,541	NC	Onslow	3
270069630	2585	183,395,826	154,088,273	174,598,428	148,975,212	NC	Brunswick	1
270172953	6394	14,245	4,512	12,087	3,955	FL	Palm Beach	2
270276197	10228	10,427,684	8,228,244	10,427,684	8,228,244	GA	McIntosh	2
270927338	34390	5,419	1,068	4,922	817	FL	Dixie	1
271264516	46894	116,557,412	108,329,788	116,557,412	108,329,788	NC	Dare	3
271512254	56068	5,438,535	4,759,398	5,438,535	4,759,398	RI	Washington	3
272459921	91131	127,145	100,032	127,145	100,032	GA	Chatham	1
270852565	31617	279,090,131	242,279,674	265,558,858	233,065,990	SC	Horry	1
271491135	55292	352,376,861	336,333,683	352,376,861	336,333,683	NC	Dare	3
271676478	62141	660,854,653	562,566,512	581,370,949	509,643,922	SC	Horry	4
271699483	62991	2,493,641	2,130,438	2,493,641	2,130,438	FL	St. Lucie	1
272019214	74829	116,904,579	97,881,693	115,576,263	97,144,828	FL	Miami-Dade	1
272699085	99977	196,201,263	170,271,017	191,116,228	167,022,218	NC	Carteret	2
270113432	4214	7,686,848	5,749,289	7,686,848	5,749,289	NC	Carteret	1
270913354	33864	78,995,555	68,901,393	70,287,034	64,347,940	MA	Dukes	2
271866629	69189	204,769,253	160,470,435	184,223,636	151,106,728	SC	Charleston	3
271891042	70071	5,445,516	4,028,526	5,445,516	4,028,526	AL	Baldwin	3
271927563	71442	200,230,739	169,254,090	197,947,293	167,867,789	NC	Hyde	3
272290400	84873	255,491,135	208,458,194	243,194,138	201,918,979	FL	Citrus	2

EventID	Year	GU_Loss_wDS	GR_Loss_wDS	GU_Loss_xDS	GR_Loss_xDS	LandfallState	LandfallCounty	SS_Intensity
270234881	8707	161,343,669	134,318,497	153,615,171	130,031,512	FL	Collier	3
271638756	60736	40,976,723	32,161,909	40,976,723	32,161,909	NC	Carteret	1
271982698	73478	479,240,260	450,420,524	429,281,226	410,994,315	NC	Hyde	4
272092310	77527	83,064,327	65,887,712	75,776,684	61,647,300	NC	Onslow	1
272428697	89975	1,055,386,080	956,788,125	976,553,044	896,270,342	NC	Brunswick	2
270773637	28690	52,496,357	47,226,833	52,496,357	47,226,833	NC	Dare	2
271339167	49662	61,336,129	50,801,901	61,336,129	50,801,902	SC	Georgetown	1
272018893	74817	31,807	15,550	31,807	15,550	FL	Santa Rosa	1
270175379	6485	235,026,251	221,274,016	235,026,251	221,274,016	NC	Hyde	2
270284516	10537	585,892	324,746	558,141	303,386	FL	Franklin	3
271546859	57356	31,905,584	23,669,494	24,428,982	21,792,209	FL	Monroe	4
271684877	62448	4,231,051	2,881,399	3,689,276	2,665,801	LA	Plaquemines	4
272199673	81512	94,950,643	74,562,772	91,170,416	73,171,492	GA	McIntosh	3
272564357	94992	575,009	376,447	575,009	376,447	AL	Mobile	1
270275945	10219	5,807,343	5,106,623	5,807,343	5,106,623	NC	Dare	1
270388149	14390	406,391,453	366,755,399	406,391,453	366,755,400	NC	Hyde	2
271157705	42942	531,850,866	467,255,133	531,850,866	467,255,133	NC	New Hanover	2
271676737	62150	2,881,790,441	2,611,883,622	2,537,441,544	2,394,285,056	NC	Brunswick	4
270658861	24427	1,283,877	815,840	959,727	708,765	NY	Suffolk	2
272208797	81842	205,853	91,456	205,853	91,456	LA	Jefferson	2
270066000	2445	29,387,038	21,730,118	26,688,511	20,470,446	NC	Carteret	1
271138762	42239	111,312	69,709	100,297	62,460	FL	St. Johns	2
271684694	62442	115,227	64,580	115,227	64,580	NC	Dare	1
271169360	43376	3,408,117	2,461,128	3,273,969	2,396,327	FL	Nassau	3
272183830	80934	35,240	6,801	35,240	6,801	FL	Dixie	1
272247690	83285	7,512,888	5,280,618	6,576,258	4,975,371	FL	Miami-Dade	4
272350596	87106	9,982,930	7,593,977	9,510,333	7,413,556	SC	Beaufort	3
271914258	70955	697,964	540,475	697,964	540,475	SC	Charleston	1
270397211	14729	196,395,912	165,815,779	196,395,912	165,815,779	NC	Carteret	2
271584343	58736	372,397	171,547	372,397	171,547	FL	Sarasota	1
271958684	72591	33,467,846	26,588,997	33,467,846	26,588,997	NC	Carteret	1
272393772	88689	37,031,948	26,698,417	31,434,791	25,195,812	AL	Baldwin	4
270906866	33634	54,485	29,915	54,485	29,915	LA	Plaquemines	1
270977139	36245	102,452,027	86,012,803	102,452,027	86,012,803	NC	Carteret	1
270541950	20081	66,091	26,446	56,695	21,129	FL	Collier	3
272087963	77370	345,856,685	329,971,384	345,856,685	329,971,384	NC	Dare	2
270498703	18494	233,133,882	216,852,012	233,133,882	216,852,012	NC	Hyde	2
270909666	33735	3,141,157	2,711,763	3,141,157	2,711,763	NC	Dare	1
272513532	93109	102,918	57,567	102,918	57,567	NJ	Atlantic	1
270001815	71	72,022,091	62,643,714	72,022,091	62,643,714	NC	Hyde	3
270037795	1405	167,847	124,201	167,847	124,201	GA	Glynn	3
270164545	6086	278,891,076	214,141,349	198,420,513	169,220,938	FL	Palm Beach	5
270531946	19714	2,916,198	2,483,887	2,916,198	2,483,887	NC	Carteret	1
270634290	23523	188,247,898	159,384,629	177,496,929	152,556,548	FL	Sarasota	1
272267817	84018	3,713,623	2,784,877	3,713,623	2,784,877	SC	Charleston	1
270835958	30995	357,605,188	303,161,921	324,514,277	281,303,703	NC	Brunswick	2
270919904	34110	792,907,903	683,379,207	728,185,764	638,452,149	NC	Brunswick	2
271014522	37639	6,793,816	5,494,226	6,793,816	5,494,226	NC	Carteret	1
271187809	44051	5,143,396	3,743,657	5,143,396	3,743,658	SC	Charleston	1
270645603	23938	3,454,569	2,972,744	3,454,569	2,972,744	NC	Dare	1
271029275	38185	1,948,390,665	1,754,105,614	1,723,989,443	1,592,030,232	NC	New Hanover	3
271458207	54057	156,706,334	140,452,596	145,299,266	132,824,950	NC	Carteret	2
272015411	74686	214,611,155	183,929,158	214,611,155	183,929,159	SC	Horry	1
270032455	1207	55,792,060	43,519,597	44,405,262	38,380,766	FL	Miami-Dade	4
270231663	8584	958,911	634,916	948,112	628,328	LA	Iberia	2
271980058	73378	15,934,242	14,186,639	15,934,242	14,186,639	NC	Hyde	1
270367227	13617	107,851,490	87,264,907	95,898,392	81,094,995	SC	Horry	1
270554800	20563	36,394,684	33,126,620	36,394,684	33,126,620	NC	Dare	2
270898669	33326	93,316,866	76,550,067	93,316,866	76,550,067	FL	Monroe	1
271243813	46122	385,698,524	327,703,668	342,546,067	299,603,201	FL	Collier	3
271979875	73372	677,220,603	572,585,839	590,671,224	515,410,637	NC	New Hanover	3
272005562	74318	38,704,528	25,087,865	29,199,822	23,006,234	FL	Indian River	4
272223804	82392	822,427,717	725,116,511	719,049,561	647,971,160	FL	Collier	3
272478573	91815	154,766,013	123,069,073	154,766,013	123,069,073	SC	Georgetown	3
270418821	15536	188,214,850	162,169,293	188,214,850	162,169,293	NC	Carteret	2
270452070	16772	86,943,332	78,691,275	86,943,332	78,691,275	NC	Hyde	1
271383755	51308	585,589,579	569,171,199	585,589,579	569,171,199	NC	Dare	4
272285710	84694	5,261,168	3,545,121	4,164,396	3,342,845	FL	Pinellas	3
270120542	4479	38,481,803	34,983,723	38,481,803	34,983,723	FL	Miami-Dade	1
270834374	30934	10,824,581	8,760,414	10,824,581	8,760,414	SC	Charleston	1
271337413	49600	6,313,079	4,688,893	5,811,101	4,478,669	NC	Carteret	1

EventID	Year	GU_Loss_wDS	GR_Loss_wDS	GU_Loss_xDS	GR_Loss_xDS	LandfallState	LandfallCounty	SS_Intensity
271588457	58886	102,704,077	87,649,891	101,530,346	86,935,673	SC	Georgetown	1
272205624	81726	36,980,383	28,970,320	36,980,383	28,970,320	NC	Onslow	1
272321372	86020	18,746,402	13,989,775	17,385,810	13,505,212	GA	McIntosh	4
272458101	91059	45,123,450	38,000,439	45,123,450	38,000,439	NC	Brunswick	1
270253440	9399	22,882,753	19,697,332	22,882,753	19,697,332	NC	Dare	1
271379748	51157	16,046,323	13,104,811	16,046,323	13,104,811	NC	Carteret	1
272460639	91158	24,647,079	18,629,628	22,393,960	17,843,679	FL	Miami-Dade	3
270089512	3328	51,647,708	42,405,249	51,647,708	42,405,249	NC	Brunswick	1
270539490	19986	7,743	2,509	7,743	2,509	NC	Dare	1
270703606	26069	9,783,752	7,617,343	9,783,752	7,617,345	SC	Georgetown	1
270911537	33800	10,940,780	8,768,884	10,940,780	8,768,884	AL	Baldwin	3
272108148	78106	23,212,454	18,663,261	23,212,454	18,663,261	NC	New Hanover	1
272225971	82474	35,257,812	30,605,857	35,257,812	30,605,858	NC	Carteret	1
271147743	42574	1,826,794	999,273	1,739,996	938,544	FL	Indian River	2
271845488	68407	51,648	27,302	48,331	25,210	FL	Broward	2
270377029	13970	29,365	9,458	29,365	9,458	FL	Duval	1
270829888	30764	945,728	757,966	945,728	757,967	NC	Carteret	1
272029924	75230	127,780,560	106,127,392	127,780,560	106,127,392	NC	Onslow	1
270045713	1695	728,023,945	599,778,961	620,846,864	534,416,185	SC	Charleston	5
270851098	31563	54,913,275	49,990,079	54,913,275	49,990,079	NC	Hyde	2
271208206	44802	34,650,338	30,578,689	34,650,338	30,578,689	NC	Hyde	1
272309560	85593	126,695,296	101,147,328	108,558,653	91,547,750	GA	McIntosh	4
272562977	94941	180,979,071	146,473,114	180,979,071	146,473,115	NC	Carteret	2
272611991	96758	2,676,879	1,839,252	2,197,530	1,715,853	FL	Brevard	4
272001578	74172	70,684	29,593	70,684	29,593	SC	Beaufort	2
270210383	7794	14,145,825	10,823,733	14,145,825	10,823,734	NC	Carteret	1
270607063	22503	17,038,865	13,243,625	16,364,967	13,045,269	SC	Charleston	1
271260001	46726	747	256	747	256	GA	Chatham	1
271895497	70241	119,065,412	109,895,700	119,065,412	109,895,700	NC	Dare	2
270023338	872	5,994,713	4,447,594	4,899,996	4,239,502	FL	Brevard	1
270330099	12247	2,939,920	2,150,503	2,584,991	2,069,885	AL	Baldwin	2
270978564	36300	140,209,364	117,990,124	140,209,364	117,990,124	SC	Horry	1
270250410	9284	9,663,268	7,323,186	8,835,057	7,002,557	SC	Charleston	2
270282888	10472	44,935,422	35,136,383	42,417,634	34,009,352	SC	Charleston	1
271319314	48925	35,364,348	31,511,492	35,364,348	31,511,492	NC	Dare	1
270114261	4243	471,669,979	392,098,485	425,272,548	362,455,463	FL	Sarasota	3
270642226	23817	14,588,647	10,945,504	13,338,471	10,544,987	FL	St. Johns	1
270983400	36480	530,082,705	444,508,162	486,745,331	415,916,588	NC	Carteret	3
272250150	83380	16,796,909	14,208,979	16,796,909	14,208,979	NC	Carteret	1
270574546	21305	267,644	147,769	236,202	125,050	FL	Miami-Dade	2
270886404	32863	160,893,238	118,526,546	124,179,368	104,082,879	FL	Dixie	3
271303285	48326	90,661,098	79,566,446	90,661,098	79,566,446	NC	Carteret	2
271321716	49016	17,226	8,637	17,226	8,637	MS	Harrison	2
272131624	78988	111,141	55,852	111,141	55,852	FL	Franklin	1
272169288	80382	61,841,123	52,652,189	48,200,719	44,237,564	FL	Levy	2
272170561	80431	79,069,316	69,075,207	77,043,084	68,039,301	FL	Monroe	2
270037398	1390	140,700,250	105,767,860	110,137,969	91,704,710	FL	Duval	4
270299994	11129	126,678,993	107,775,865	126,678,993	107,775,866	SC	Horry	1
270341349	12660	20,154,289	15,726,131	18,159,630	15,210,745	FL	Brevard	2
270735857	27281	372,715,430	317,898,315	319,635,449	282,327,227	NC	New Hanover	2
271961857	72707	281,514,976	260,622,012	263,237,080	246,402,918	NC	Dare	2
270779390	28908	60,062	28,561	60,062	28,561	AL	Mobile	3
270111468	4141	824,142	583,845	733,700	550,312	FL	Palm Beach	3
270324636	12045	4,148,966,234	3,646,072,974	3,414,701,930	3,228,435,402	NC	Brunswick	4
271647243	61055	385,471,463	326,191,369	381,014,400	323,583,900	NC	Onslow	3
272225095	82440	103,498,175	88,769,303	103,498,175	88,769,303	SC	Horry	2
272248297	83310	46,485,130	36,909,977	44,648,408	36,337,181	SC	Georgetown	2
271994451	73903	13,572,027	12,043,521	13,572,027	12,043,521	NC	Dare	1
271000056	37105	264,071,200	210,013,931	235,518,675	194,742,820	FL	Broward	2
271285144	47653	152,937,386	126,906,891	152,937,386	126,906,891	NC	Onslow	1
271329216	49296	3,525,443	2,506,092	3,222,484	2,395,146	FL	Pinellas	2
272499100	92574	207,656,687	164,713,893	167,766,635	142,683,877	FL	Lee	2
270046542	1724	146,137,432	121,500,970	144,466,219	120,562,971	NC	Pender	1
270190216	7045	603,054,001	533,838,866	603,054,001	533,838,866	NC	Onslow	2
271054684	39132	108,254,155	96,960,595	108,254,155	96,960,595	NC	Hyde	2
271642063	60859	9,946,488	7,982,152	9,946,488	7,982,152	SC	Charleston	1
271982691	73478	6,401,978	5,140,558	5,992,322	5,046,637	FL	Pinellas	1
272033342	75355	1,939,355	1,488,168	1,939,355	1,488,168	NC	Carteret	1
271123308	41670	404,485,913	334,369,898	362,164,690	307,858,482	FL	Monroe	2
271370511	50814	42,957,242	35,991,996	42,957,242	35,991,996	NC	Brunswick	1
270369412	13697	6,062,367	4,787,912	5,908,327	4,744,772	FL	Gulf	3

EventID	Year	GU_Loss_wDS	GR_Loss_wDS	GU_Loss_xDS	GR_Loss_xDS	LandfallState	LandfallCounty	SS_Intensity
270374298	13872	27,713,148	24,416,940	27,005,585	24,126,557	NC	Dare	1
270773568	28687	1,523,294	927,323	1,523,294	927,323	SC	Charleston	1
271140760	42315	708,401,113	639,101,129	655,074,709	599,440,429	NC	Carteret	3
271353617	50195	424,727	262,316	337,791	214,472	FL	Monroe	3
271610663	59697	62,512,171	48,681,782	60,035,317	47,894,068	SC	Charleston	2
271843100	68317	436,022	365,543	436,022	365,543	NC	Dare	1
272667799	98829	2,082,296	1,554,716	1,916,409	1,492,141	SC	Beaufort	4
270839325	31127	1,020,369	685,327	919,398	629,679	LA	Lafourche	3
270958541	35559	405,024	294,829	405,024	294,829	FL	Gulf	1
271097340	40714	13,357,614	10,804,975	13,357,614	10,804,975	SC	Charleston	1
271859764	68933	211,870	128,331	211,870	128,331	SC	Charleston	1
272343140	86830	1,649,481,192	1,487,509,811	1,492,254,123	1,372,971,511	NC	New Hanover	3
270371429	13768	2,574,530	2,173,293	2,574,530	2,173,293	NC	Hyde	2
271013407	37597	469,007,715	409,388,482	441,765,687	391,308,530	NC	Carteret	3
271838199	68133	45,470,691	36,164,686	45,470,691	36,164,686	SC	Charleston	2
272203069	81635	579,282,220	504,294,782	551,152,169	484,421,887	SC	Horry	2
270098582	3658	35,843,778	29,488,480	35,843,778	29,488,481	NC	Carteret	1
271547004	57362	4,511	641	4,511	641	RI	Newport	1
271816729	67348	1,333,273	905,700	1,149,123	847,165	FL	Palm Beach	1
270358163	13284	2,827,798	1,691,583	2,827,798	1,691,583	TX	Jefferson	3
270601032	22282	15,000,234	11,754,212	15,000,234	11,754,212	NC	Carteret	1
271016655	37718	14,898,119	12,339,178	14,898,119	12,339,178	NC	Dare	2
271443926	53531	254,762	195,547	236,343	188,420	NY	Suffolk	2
271839093	68166	2,941,155	2,507,994	2,908,109	2,500,478	NY	Nassau	1
271617722	59957	20,946,231	18,800,226	20,946,231	18,800,227	NC	Dare	1
270481753	17865	6,781,587	5,991,877	6,781,587	5,991,877	NC	Hyde	1
270622092	23069	87,268,055	69,679,132	87,268,055	69,679,132	NC	Carteret	1
270700005	25938	63,730,001	58,665,159	63,730,001	58,665,159	NC	Dare	2
271183887	43908	99,408,147	92,387,639	99,408,147	92,387,639	NC	Dare	3
270206678	7660	1,126,659	759,608	1,037,012	704,208	GA	McIntosh	3
271839187	68168	76,069,797	66,387,794	76,069,797	66,387,794	NC	Carteret	1
270395938	14680	159,393,573	134,719,026	155,239,026	132,175,085	FL	Brevard	1
270994541	36896	928,970,588	844,311,934	875,169,434	803,579,039	SC	Horry	2
270386410	14323	33,313,574	24,599,642	27,860,528	22,846,442	FL	Miami-Dade	4
271123892	41690	671,068	466,827	671,068	466,827	FL	Walton	3
272284261	84639	5,154	2,593	4,951	2,482	LA	Iberia	1
270676127	25066	1,152,536	906,608	1,152,536	906,608	NY	Suffolk	1
271568933	58157	623,319,607	536,100,344	606,816,332	525,168,195	NC	Carteret	2
271653406	61285	217,576,648	184,292,912	217,576,648	184,292,912	NC	Carteret	2
271396910	51789	30,770,538	25,176,892	30,422,668	25,017,753	NC	Carteret	2
272575629	95404	386,999,649	326,458,572	382,538,134	323,788,681	NC	Pender	2
270821400	30449	44,795,645	37,986,464	44,795,645	37,986,464	NC	Dare	1
272278990	84444	357,102,398	334,403,434	357,102,398	334,403,434	NC	Dare	4
270180625	6682	291,696,220	248,954,990	266,165,780	231,806,925	NC	Carteret	2
271119183	41518	44,468,185	36,705,229	44,468,185	36,705,229	SC	Beaufort	3
271629133	60377	281,117,286	217,843,599	222,736,545	184,940,147	NC	Carteret	3
272380247	88189	943,622	671,118	857,661	632,719	FL	St. Lucie	3
271206079	44725	154,519,694	133,653,440	154,519,694	133,653,440	NC	Dare	2
271320670	48977	23,811	8,773	19,970	6,978	FL	Broward	4
270179421	6636	200,778,696	171,651,581	143,214,935	133,182,988	FL	Miami-Dade	5
272498696	92559	15,539,088	13,573,197	15,539,088	13,573,197	NC	Currituck	1
271149009	42623	384,414	277,894	384,414	277,894	SC	Beaufort	2
270562656	20862	3,952,340	3,316,968	3,952,340	3,316,968	NC	Carteret	1
271990723	73765	339,947,307	314,148,779	305,794,414	287,455,466	NC	Hyde	3
271994206	73894	25,782,155	21,026,916	25,782,155	21,026,916	NC	Brunswick	1
270882195	32712	307,772	223,630	262,150	207,559	RI	Washington	3
271726514	64001	183,333,809	148,617,195	172,977,100	143,740,629	SC	Charleston	2
270593499	22008	19,889,293	15,818,200	19,889,293	15,818,200	NC	Carteret	1
270970251	35988	70,294,550	63,717,030	70,294,550	63,717,030	VA	Virginia Beach (	1
271166521	43269	85,328,206	69,740,639	85,328,206	69,740,639	NC	Carteret	1
271258645	46674	624,080,435	524,716,260	553,554,109	480,258,157	NC	Onslow	3
271640123	60787	147,507	88,561	147,507	88,561	GA	McIntosh	1
271709926	63388	55,663,591	47,519,050	47,224,636	43,106,282	FL	Pinellas	3
272428376	89963	34,400,308	27,648,741	34,400,308	27,648,741	NC	New Hanover	1
270425436	15777	325,111,453	301,492,365	325,111,453	301,492,365	NC	Dare	4
272273144	84222	325,415,262	279,227,009	295,069,263	258,960,395	FL	Collier	2
270529128	19614	23,345,274	18,862,965	23,345,274	18,862,965	NC	Carteret	1
270844199	31307	21,476,212	16,589,572	20,627,032	16,282,657	FL	Indian River	2
271110259	41192	153,658,864	131,460,203	153,658,864	131,460,203	NC	Brunswick	1
271706282	63248	27,029,163	23,362,732	27,029,163	23,362,732	NC	Dare	1
271086510	40307	6,970,630	5,332,622	6,970,630	5,332,622	NC	Carteret	1

EventID	Year	GU_Loss_wDS	GR_Loss_wDS	GU_Loss_xDS	GR_Loss_xDS	LandfallState	LandfallCounty	SS_Intensity
271566630	58074	50,626,154	45,278,889	50,626,154	45,278,889	NC	Carteret	1
271832799	67937	45,867,834	31,381,332	37,450,653	29,638,319	FL	Brevard	4
272316801	85853	1,237,635,842	1,070,369,052	1,073,232,923	962,598,515	SC	Georgetown	3
272394731	88726	50,172,285	45,781,421	50,172,285	45,781,421	NC	Dare	2
270530116	19649	2,015,350	1,716,622	2,015,350	1,716,622	NC	Dare	1
270666704	24714	35,676,135	27,730,997	34,256,012	27,073,196	FL	Collier	3
270782008	29006	558,787,956	468,820,500	526,711,212	449,047,231	NC	Onslow	3
271498351	55561	8,755,929	6,818,949	8,755,929	6,818,949	FL	Franklin	2
270477077	17697	10,064,059	7,919,613	10,064,059	7,919,613	SC	Beaufort	1
271417915	52565	3,945,033	3,449,688	3,945,033	3,449,688	NC	Dare	1
271717496	63673	126,334,852	109,363,932	119,181,627	104,827,697	SC	Charleston	3
270208863	7741	10,477,617	9,257,912	10,477,617	9,257,912	NC	Hyde	1
270843171	31267	4,751,637	4,214,683	4,751,637	4,214,683	NC	Dare	2
272015763	74698	292,257,842	246,643,895	273,095,430	233,530,006	SC	Charleston	4
272059816	76334	558,960,089	530,926,240	507,094,223	487,726,839	NC	Hyde	3
272167470	80315	91,258,037	78,506,288	91,258,037	78,506,288	NC	Carteret	1
272396390	88787	621,238,695	527,435,724	548,855,375	479,670,484	SC	Charleston	3
271900016	70420	448,000	330,409	448,000	330,409	SC	Charleston	1
270762706	28269	112,020,907	86,514,744	104,772,428	84,030,455	SC	Charleston	2
270892234	33080	132,873,080	113,522,947	132,873,080	113,522,947	NC	Carteret	3
270898524	33320	69,201,858	62,727,270	68,418,493	62,323,190	NC	Dare	1
270658243	24403	84,989,365	72,384,035	84,025,410	71,927,839	NC	Carteret	1
271181381	43815	80,800,779	70,606,294	80,800,779	70,606,294	NC	Carteret	2
271880194	69678	428,242	329,172	385,796	318,781	NC	Dare	1
272259864	83728	26,342,913	19,953,712	24,866,194	19,397,713	FL	Sarasota	2
270938217	34797	27,139,392	22,310,338	27,139,392	22,310,338	SC	Charleston	1
270037146	1381	40,201	13,279	40,201	13,279	SC	Beaufort	2
270759948	28168	1,239,914	900,360	1,133,432	852,062	GA	Chatham	2
271613479	59803	2,544,261	1,894,834	2,515,698	1,881,570	SC	Charleston	1
271843800	68344	15,280,190	11,895,107	15,280,190	11,895,107	NC	Onslow	1
270473746	17574	129,264	65,021	129,264	65,021	FL	Nassau	3
271896811	70294	3,709,044	2,530,129	3,709,044	2,530,130	FL	Walton	2
272292157	84939	913,243	661,152	913,243	661,152	FL	Bay	2
272293945	85005	3,784,015	3,277,566	3,784,015	3,277,566	NC	Dare	1
270706409	26174	741,151,852	665,116,619	704,914,840	637,623,629	NC	Brunswick	2
270731524	27112	36,203,069	29,670,952	36,203,069	29,670,951	SC	Horry	1
271296129	48055	123,529	67,443	108,528	55,730	LA	Lafourche	4
271427764	52934	46,612	29,905	46,612	29,905	GA	Glynn	1
271658086	61460	97,697,091	80,559,095	97,697,091	80,559,101	NC	New Hanover	1
271911669	70859	651,357,671	626,306,030	651,357,671	626,306,030	NC	Dare	3
272019618	74844	213,896,381	188,438,213	213,896,381	188,438,213	NC	Carteret	3
272115690	78386	879,215,311	799,514,862	835,985,737	765,999,723	NC	Carteret	3
272509636	92960	83,217,465	66,746,060	78,536,642	64,737,486	FL	Monroe	3
270369902	13715	122,021,397	105,772,112	122,021,397	105,772,112	NC	Carteret	1
271251010	46389	2,631,806	1,908,495	2,155,808	1,819,452	NY	Suffolk	3
272672539	99002	457,271	308,320	457,271	308,320	FL	Flagler	1
272485650	92075	653,983	461,092	570,122	434,276	AL	Baldwin	4
272560892	94863	3,898,661	2,973,426	3,648,612	2,900,590	FL	Levy	2
271607109	59571	75,893,614	69,772,241	75,893,614	69,772,241	NC	Dare	3
270030812	1147	678,380	464,216	678,380	464,216	FL	Collier	1
270605386	22439	8,453,374	7,246,955	8,453,374	7,246,955	NC	Dare	2
271203379	44627	45,031,553	37,693,014	45,031,553	37,693,014	NC	Hyde	3
271338922	49653	10,655,823	8,350,153	10,655,823	8,350,153	SC	Horry	1
270176933	6541	158,940	87,425	157,147	86,105	FL	Palm Beach	2
270236874	8777	2,603,924	1,795,645	2,603,924	1,795,645	FL	Walton	1
271521853	56425	1,560,616	1,072,902	1,205,878	999,135	FL	Palm Beach	3
270534797	19818	35,894,632	25,747,233	31,540,035	24,320,536	FL	Monroe	3
271998231	74044	47,857,918	37,788,363	47,857,918	37,788,364	SC	Georgetown	1
270067739	2512	3,594,227,470	3,110,710,610	2,742,105,511	2,599,483,141	FL	Collier	4
270836955	31035	26,180,285	19,446,749	23,000,075	18,365,296	NC	New Hanover	1
270840547	31172	487,852,869	446,491,567	487,852,869	446,491,567	NC	Carteret	2
272650629	98190	5,176,928	4,000,241	5,176,928	4,000,242	SC	Beaufort	1
271439877	53381	37,592,337	26,206,165	29,895,555	24,592,945	FL	Pinellas	4
271454876	53934	46,140,182	38,615,923	46,140,182	38,615,923	NC	Carteret	1
271529044	56695	13,423,447	10,167,313	13,423,447	10,167,313	NC	Onslow	1
272226040	82477	145,474,197	98,776,669	112,583,240	89,329,868	FL	Indian River	4
270318975	11835	292,032,142	229,488,109	203,447,496	184,150,028	NC	Carteret	5
271658846	61486	172,941,024	148,166,723	172,941,024	148,166,723	NC	Carteret	1
270751048	27842	4,512,392	3,578,643	4,155,056	3,496,700	FL	Monroe	2
271025841	38055	4,446	1,541	4,446	1,541	FL	Bay	1
272282397	84570	6,547,794	5,088,255	6,547,794	5,088,256	SC	Horry	1

EventID	Year	GU_Loss_wDS	GR_Loss_wDS	GU_Loss_xDS	GR_Loss_xDS	LandfallState	LandfallCounty	SS_Intensity
272668524	98856	14,907,289	12,751,362	14,907,289	12,751,362	GA	Chatham	2
271048308	38898	24,187	14,742	21,348	12,328	FL	Flagler	1
270668071	24765	2,601,004	1,841,073	2,177,149	1,750,118	FL	Monroe	3
270790890	29333	57,295	34,027	57,295	34,027	LA	Lafourche	2
271480919	54910	1,701,459,755	1,544,299,579	1,481,825,732	1,428,880,861	NC	Hyde	4
270895008	33186	8,722,629	7,023,365	8,722,629	7,023,365	FL	Santa Rosa	3
271087462	40344	224,781,638	214,312,850	224,781,638	214,312,850	NC	Hyde	3
271436249	53246	5,851,088	4,954,743	5,574,062	4,895,776	FL	Pinellas	2
271623448	60167	5,053,954	2,987,925	3,663,332	2,508,268	FL	Walton	2
270692067	25654	108,389	59,222	108,389	59,222	GA	Glynn	2
270969678	35967	947,639,566	840,299,628	901,112,068	808,292,176	NC	New Hanover	3
271266545	46966	143,498	89,564	143,498	89,564	NC	Dare	1
272081056	77114	6,162,631,689	5,368,691,032	4,780,222,672	4,479,905,246	NC	New Hanover	4
272634642	97601	145,280,817	121,788,394	132,637,589	114,248,426	SC	Horry	3
270323615	12005	229,308,054	198,808,211	229,308,054	198,808,212	NC	Onslow	2
270534376	19803	274,902,608	232,370,072	239,094,752	208,871,693	FL	Broward	2
271593072	59057	108,801,233	90,133,009	108,801,233	90,133,009	NC	Brunswick	1
271641811	60850	59,744,215	49,768,187	56,899,707	48,425,363	NC	Carteret	1
270060198	2228	324,845,954	269,921,352	257,787,895	228,900,486	FL	Broward	4
271065398	39531	85,548,191	70,957,814	85,548,191	70,957,814	FL	Gulf	3
271083094	40176	415,979,555	317,139,345	337,147,480	280,959,227	SC	Charleston	4
271691361	62690	302,864,508	287,866,186	302,864,508	287,866,186	NC	Dare	3
272543719	94231	770,089,986	696,125,307	718,600,364	658,858,210	NC	Onslow	4
272688928	99608	100,300,858	84,157,109	100,300,858	84,157,109	SC	Horry	1
272699185	99980	243,919,711	211,013,721	243,919,711	211,013,721	NC	New Hanover	2
270491189	18214	4,199,127	3,286,053	4,199,127	3,286,053	SC	Charleston	1
271707076	63278	7,174,546	5,815,138	7,174,546	5,815,138	SC	Georgetown	1
271735296	64324	5,275,194	3,850,003	4,737,986	3,653,350	NC	Carteret	1
272057970	76264	20,371,079	16,188,357	20,371,079	16,188,358	SC	Charleston	1
271376845	51049	63,039,692	53,805,649	63,039,692	53,805,649	NC	Carteret	3
272017854	74778	561,130,153	470,728,441	497,992,224	431,100,593	SC	Charleston	3
272332378	86430	9,277,344	6,066,898	7,096,735	5,691,303	FL	Martin	4
270959638	35601	23,173,099	20,885,763	23,173,099	20,885,763	NC	Dare	2
271514709	56157	808,946,178	747,934,421	749,128,496	700,233,424	NC	Carteret	3
272387333	88454	5,448,639,986	4,706,459,689	4,286,430,620	4,032,078,037	NC	Brunswick	4
270207075	7675	3,709	1,937	3,469	1,794	FL	Levy	1
271080488	40079	192,131	150,218	187,255	148,242	FL	Okaloosa	3
271136251	42144	1,224,845	703,482	1,224,845	703,482	SC	Charleston	1
272453303	90882	332,369,295	305,685,103	332,369,295	305,685,103	NC	Hyde	3
272690716	99674	1,108,035,595	1,015,229,234	1,043,954,565	966,343,181	SC	Horry	2
270247616	9179	52,647,247	40,878,902	50,547,005	39,884,288	NC	Carteret	1
272291922	84930	137,266,715	116,888,465	137,266,715	116,888,465	NC	Brunswick	1
270928803	34445	1,109,998,156	968,914,958	811,298,907	752,298,944	FL	Collier	4
271423491	52778	124,199,490	85,833,823	88,686,198	72,909,975	FL	Levy	4
271730508	64148	123,256,880	111,320,863	120,091,208	109,229,389	FL	Monroe	2
271868088	69242	28,308,206	25,398,772	28,308,206	25,398,772	NC	Dare	4
271071242	39741	137,325	69,804	131,907	65,656	FL	Palm Beach	2
270702096	26012	11,788,373	10,442,383	11,788,373	10,442,383	NC	Dare	1
272355302	87275	42,928,207	38,258,509	42,928,207	38,258,509	NC	Hyde	1
271008872	37434	12,967,188	10,253,853	12,967,188	10,253,853	NC	Hyde	4
271140032	42288	423,280	250,263	423,280	250,263	GA	Chatham	1
271969291	72985	16,428,184	13,481,091	16,428,184	13,481,091	SC	Georgetown	1
270087065	3238	58,344,566	53,262,602	58,344,566	53,262,602	NC	Dare	2
270267604	9913	220,541,490	193,294,186	220,541,490	193,294,186	NC	Brunswick	1
271625101	60228	1,060,145,736	946,655,270	966,222,587	875,799,030	NC	Brunswick	2
271674618	62068	130,104,719	98,184,134	105,904,022	89,425,550	FL	Monroe	2
270596010	22099	134,402,612	110,315,443	134,402,612	110,315,443	NC	Onslow	1
271274110	47242	10,242,809	9,097,928	10,242,809	9,097,928	NC	Dare	2
271986082	73600	133,620,198	112,543,221	128,289,349	109,410,391	SC	Charleston	1
272216394	82117	244,197,512	219,201,321	244,197,512	219,201,321	SC	Horry	1
271561666	57894	353,916,983	306,927,701	353,916,983	306,927,701	NC	Brunswick	2
270031543	1175	140,581,505	112,789,956	140,581,505	112,789,956	NC	Carteret	1
270724477	26852	370,148,374	288,005,071	300,003,523	253,630,007	SC	Georgetown	4
271071537	39753	7,779,904	6,132,394	7,779,904	6,132,394	SC	Charleston	1
271849666	68560	942,576	807,017	942,576	807,017	NC	Carteret	1
272308118	85538	31,794,769	28,451,261	31,794,769	28,451,261	NC	Hyde	1
270653333	24223	234,848,293	185,297,051	214,413,732	174,688,992	FL	Monroe	3
270853152	31638	325,871,518	282,259,870	325,871,518	282,259,870	NC	Carteret	2
272354882	87261	3,236,721,684	2,816,407,812	2,672,126,878	2,471,730,901	NC	Onslow	4
272570300	95211	1,899,736	1,397,846	1,670,548	1,343,717	FL	Broward	4
271910282	70805	56,391	26,409	44,235	18,599	FL	Palm Beach	1

EventID	Year	GU_Loss_wDS	GR_Loss_wDS	GU_Loss_xDS	GR_Loss_xDS	LandfallState	LandfallCounty	SS_Intensity
270449776	16688	9,511,474	7,436,562	9,511,474	7,436,563	SC	Charleston	1
271676891	62155	4,681,572	3,661,984	4,681,572	3,661,984	NC	Carteret	1
271799987	66730	9,579,281	7,722,708	9,126,474	7,608,554	SC	Charleston	2
271501830	55689	20,616,599	18,345,230	20,616,599	18,345,230	NC	Dare	1
272048387	75908	12,355,792	9,772,353	12,355,792	9,772,353	FL	Collier	1
272088073	77374	196,515,779	164,815,616	196,515,779	164,815,616	NC	Brunswick	1
270332362	12328	136,323,740	110,606,956	129,675,912	106,500,291	NC	Carteret	2
271767976	65547	5,792,719	4,515,956	5,792,719	4,515,958	FL	Monroe	1
272196753	81409	2,030,295	1,662,495	1,978,662	1,649,812	FL	Monroe	1
270703257	26058	9,108,556	8,047,211	9,108,556	8,047,211	NC	Dare	1
270819393	30377	1,768,186	1,236,227	1,460,065	1,164,098	FL	Levy	3
271360899	50464	45,347,312	36,420,097	45,347,312	36,420,098	FL	Collier	2
271368856	50757	74,479,737	67,919,006	74,479,737	67,919,006	NC	Hyde	1
271391754	51599	51,159,241	36,503,671	40,566,579	33,410,398	FL	Manatee	4
271623298	60161	328,003	196,402	319,664	190,250	FL	Okaloosa	3
272109695	78165	1,110,202	804,001	1,110,202	804,001	SC	Charleston	1
271183030	43877	20,823,069	16,077,283	20,000,915	15,796,551	GA	Glynn	4
271238662	45934	612,421,053	573,891,130	612,421,053	573,891,130	NC	Carteret	3
270855467	31725	185,297,190	150,714,571	168,118,454	140,836,387	NC	Carteret	1
272398363	88859	4,999,286	4,010,483	4,999,286	4,010,483	SC	Charleston	2
272469123	91474	5,148,989	4,250,007	5,148,989	4,250,007	NC	Hyde	1
270018573	695	804,036,883	675,732,123	626,929,338	561,387,889	FL	Broward	4
271421688	52711	206,730,973	181,490,932	206,730,973	181,490,932	NC	Carteret	2
270489303	18142	6,227,942	5,474,944	6,227,942	5,474,944	NC	Dare	1
271919226	71137	27,662,519	20,738,790	24,818,309	19,480,630	NC	Onslow	1
272285753	84695	3,075,938	1,995,042	2,795,594	1,831,617	FL	St. Lucie	2
270535070	19827	45,489	21,229	45,489	21,229	SC	Charleston	1
270577204	21404	31,293,650	27,545,719	26,747,625	24,769,143	FL	Collier	3
270767618	28458	10,252,001	8,232,799	9,512,588	8,002,680	NC	Hyde	1
270707109	26199	531,644,235	458,340,644	496,608,161	434,052,387	SC	Georgetown	3
272105125	77992	16,416,378	12,989,653	14,209,400	12,611,982	RI	Washington	3
270109399	4063	1,363,558	1,178,358	1,363,558	1,178,358	NC	Hyde	1
272359136	87415	12,388,836	9,049,616	11,029,897	8,682,168	FL	Miami-Dade	3
272570793	95230	169,373	72,987	169,373	72,987	FL	Volusia	2
272619533	97037	1,728,449,585	1,569,102,410	1,517,426,622	1,430,049,385	NC	Hyde	4
272678635	99227	567,470	367,820	450,807	301,479	FL	Palm Beach	4
270892249	33081	2,716	1,178	2,586	1,106	TX	Nueces	3
271899214	70389	147,306	87,507	147,306	87,507	FL	Palm Beach	2
272522038	93431	199,328,147	191,129,032	199,328,147	191,129,032	NC	Hyde	3
272007605	74395	242,730,827	194,558,487	224,937,331	185,468,956	NC	New Hanover	2
270307924	11424	23,478,005	19,124,830	23,478,005	19,124,830	NC	Carteret	1
270552616	20480	101,465,072	75,643,131	86,295,308	70,416,220	SC	Charleston	4
270786387	29165	4,068,102,202	3,574,271,942	3,387,160,239	3,195,397,025	NC	New Hanover	4
271205910	44719	23,921,047	21,302,978	23,921,047	21,302,978	NC	Dare	1
270347498	12892	178,346,816	147,000,354	178,346,816	147,000,354	NC	Onslow	2
270128367	4762	273,793,813	251,551,152	273,793,813	251,551,152	NC	Hyde	2
270133284	4945	56,747,176	48,631,354	54,498,455	47,478,680	NC	Carteret	2
272583279	95682	688,759	288,399	688,759	288,399	FL	Walton	1
270144526	5353	110,383,833	93,910,317	104,147,686	90,551,520	NC	Dare	3
270678577	25157	17,205,550	11,885,427	14,315,066	11,152,881	FL	Collier	5
270069463	2578	2,304,811	1,758,754	1,958,256	1,698,203	NC	Dare	2
270982944	36463	637,255,556	558,346,332	629,851,013	553,276,360	NC	New Hanover	2
271232213	45696	71,014,944	61,913,157	64,904,109	58,908,029	RI	Washington	2
270064003	2370	350,530,135	293,687,010	330,602,971	281,906,383	SC	Horry	3
270406557	15077	1,713,522	926,157	1,713,522	926,157	FL	Walton	2
270877559	32536	2,598,614	1,826,965	2,313,615	1,710,893	FL	Wakulla	1
270887392	32901	12,434,085	9,707,363	12,434,085	9,707,365	SC	Charleston	1
271650462	61174	199,974,913	175,346,690	199,974,913	175,346,690	NC	Carteret	2
271786210	66218	33,144,607	29,368,476	32,771,239	29,248,994	FL	Palm Beach	1
272389396	88528	29,550,067	25,322,562	29,550,067	25,322,562	NC	Dare	2
272679922	99276	75,933,825	69,286,557	75,933,825	69,286,557	NC	Dare	2
270058497	2164	5,527,273	4,694,337	5,309,949	4,657,641	NY	Queens	1
270472525	17528	89,456	46,133	89,456	46,133	AL	Baldwin	2
270704766	26114	440,913	301,165	365,976	276,635	FL	Levy	2
271283860	47605	1,474,107,583	1,363,610,322	1,060,850,906	1,034,850,734	RI	Washington	4
270380580	14101	175,373,857	151,517,922	175,373,857	151,517,922	NC	Carteret	2
270622506	23085	108,176,294	99,274,956	108,176,294	99,274,956	NC	Dare	3
271352773	50162	86,825,176	72,172,640	86,825,176	72,172,640	NC	Brunswick	1
271599380	59284	33,037	5,850	33,037	5,850	SC	Beaufort	1
271162312	43109	1,561,460	1,208,468	1,419,402	1,178,881	FL	Palm Beach	1
271928949	71493	4,880,861	4,282,769	4,880,861	4,282,769	NC	Dare	1

EventID	Year	GU_Loss_wDS	GR_Loss_wDS	GU_Loss_xDS	GR_Loss_xDS	LandfallState	LandfallCounty	SS_Intensity
272320177	85976	329,742,445	293,436,029	329,742,445	293,436,029	NC	Carteret	4
272393422	88676	28,174,322	25,314,410	28,174,322	25,314,410	NC	Hyde	1
272490353	92249	108,472,217	99,854,512	108,472,217	99,854,512	VA	Northampton	1
270338764	12566	923,958	690,108	923,958	690,108	SC	Charleston	1
271470639	54527	835,460,166	729,872,648	766,030,453	681,398,576	NC	Carteret	3
271701563	63066	132,571,437	112,433,643	131,066,530	111,608,572	FL	Miami-Dade	1
271943903	72031	229,082,466	183,073,808	216,116,524	176,697,329	SC	Georgetown	3
271734041	64277	147,165	94,337	112,249	87,772	FL	Pasco	3
270773000	28663	862,198	733,376	862,198	733,376	FL	Miami-Dade	3
271449400	53733	5,612,101	4,871,252	5,612,101	4,871,252	NC	Dare	1
272364099	87596	244,114,233	225,281,002	217,061,621	204,682,124	NC	Dare	3
271837932	68123	485,665	355,021	485,665	355,021	LA	Lafourche	5
270476036	17659	697,184	593,687	697,184	593,687	NC	Dare	1
270147754	5473	11,262,380	8,538,420	11,262,380	8,538,420	FL	Collier	1
270247520	9175	113,554,904	94,608,407	113,554,904	94,608,407	NC	Brunswick	1
272661272	98589	572,082,513	458,050,845	489,974,115	413,397,450	SC	Georgetown	3
271519253	56330	27,768,877	22,268,146	24,021,405	20,962,936	FL	Monroe	3
271688154	62571	53,682,663	44,741,676	53,682,663	44,741,676	SC	Horry	1
271805198	66924	242,893,760	216,847,197	242,893,760	216,847,197	NC	Hyde	1
271867072	69205	4,878,161	4,131,077	4,878,161	4,131,077	NC	Hyde	1
272578207	95498	324,719	172,344	306,536	157,264	FL	Palm Beach	2
270182812	6766	35,005,219	27,415,195	35,005,219	27,415,195	SC	Charleston	2
270309684	11485	534,076,857	427,353,364	481,882,874	400,208,854	NC	Pender	2
270591514	21931	39,524,628	32,218,960	39,524,628	32,218,960	NC	Onslow	1
271556079	57693	256,074,060	221,666,346	256,074,060	221,666,346	NC	Carteret	2
271923193	71283	366,929,631	285,514,786	303,665,575	255,250,684	SC	Charleston	3
270155711	5766	22,720,282	17,433,673	22,720,282	17,433,673	NC	Carteret	1
270398339	14770	867,244	562,182	867,244	562,182	SC	Beaufort	1
270419372	15556	32,207,869	20,535,419	24,623,538	19,050,534	FL	Miami-Dade	4
271110391	41197	334,453,628	279,323,548	295,735,392	255,985,717	FL	Collier	2
271351287	50106	56,983,511	47,661,145	56,983,511	47,661,147	NC	New Hanover	1
270867329	32156	331,957	168,050	331,957	168,050	LA	Plaquemines	1
271220530	45266	55,814,699	46,437,931	54,387,440	45,815,070	SC	Charleston	3
272424573	89824	24,686	17,963	24,056	17,706	FL	Collier	1
270024402	910	22,079,801	19,598,679	22,079,801	19,598,679	NC	Hyde	1
270461290	17110	3,850,586	3,055,545	3,850,586	3,055,545	SC	Charleston	1
271359271	50405	120,079,285	109,671,436	120,079,285	109,671,436	NC	Dare	1
272679230	99249	581,064,498	509,893,160	524,368,976	469,436,775	FL	Collier	2
270556981	20647	131,344	47,509	131,344	47,509	SC	Beaufort	1
271528985	56693	20,692,077	18,525,189	20,692,077	18,525,189	NC	Dare	1
270702192	26016	6,271,768	4,811,622	6,271,768	4,811,622	AL	Baldwin	3
270815809	30241	3,618,738	2,680,281	3,618,738	2,680,281	SC	Charleston	2
271358675	50382	1,550,039	1,118,065	1,550,039	1,118,065	FL	Palm Beach	2
271597745	59225	127,410,379	112,939,248	124,134,178	110,872,158	NC	Hyde	2
271864537	69112	467,272,879	411,230,928	440,339,882	392,399,887	SC	Georgetown	2
272192403	81251	9,572,594	6,489,123	7,241,322	6,120,616	FL	Brevard	3
270294031	10902	504,790,222	462,570,645	475,903,684	440,283,493	NC	Carteret	3
272513392	93103	638,276,990	586,941,629	582,132,598	543,135,841	NC	Hyde	4
272230576	82650	369,521,532	322,862,754	369,521,532	322,862,755	SC	Horry	2
272266513	83969	37,541,423	34,313,789	37,541,423	34,313,789	NC	Dare	2
270113733	4225	67,730,215	61,331,300	67,730,215	61,331,300	NC	Dare	1
270225266	8345	809,059,607	699,271,507	612,473,836	557,171,474	FL	Pasco	2
270591904	21946	102,983,422	81,225,787	96,254,960	77,978,552	FL	Sarasota	2
272535249	93918	12,964,641	10,773,283	12,964,641	10,773,283	NC	Dare	1
271335602	49532	151,230	82,010	151,230	82,010	FL	Santa Rosa	3
271461133	54169	3,538,187,644	3,138,743,836	2,850,699,697	2,692,163,506	NC	New Hanover	4
271713271	63512	1,039,807	774,671	1,039,807	774,671	FL	Duval	1
272055990	76187	70,251,697	59,241,052	70,251,697	59,241,052	SC	Horry	1
272408900	89251	252,549	132,683	228,391	114,294	FL	Taylor	2
270095142	3535	9,041,567	6,576,096	7,941,733	6,243,549	GA	McIntosh	3
270226901	8404	2,063,944,590	1,789,402,661	1,681,390,635	1,527,240,421	NC	Carteret	4
270372196	13794	59,549,607	52,392,263	59,549,607	52,392,263	NC	Hyde	1
270434205	16101	290,145,092	240,456,347	290,145,092	240,456,348	NC	Onslow	2
270494743	18343	16,601,646	14,829,516	16,601,646	14,829,516	NC	Dare	1
270879730	32620	103,648,574	79,561,447	93,583,006	74,559,074	NC	Carteret	1
271045952	38809	8,691,125	6,961,451	7,832,522	6,779,662	NC	Dare	1
271309737	48569	21,575,920	18,055,787	21,575,920	18,055,787	NC	Carteret	1
271171180	43444	5,984,060	4,444,828	5,984,060	4,444,828	NC	Carteret	1
271357763	50350	265,905,705	246,902,933	265,905,705	246,902,933	NC	Hyde	2
271434188	53171	1,483,843,245	1,305,719,181	1,198,159,945	1,160,350,876	FL	Charlotte	4
272148832	79622	414,998,835	365,751,877	342,592,349	312,591,386	FL	Collier	4

EventID	Year	GU_Loss_wDS	GR_Loss_wDS	GU_Loss_xDS	GR_Loss_xDS	LandfallState	LandfallCounty	SS_Intensity
272176058	80640	29,912,554	19,660,888	23,184,822	18,489,937	FL	St. Lucie	4
272533886	93872	35,194,321	24,114,643	26,663,750	22,284,403	FL	Palm Beach	3
270179451	6638	262,347	153,140	262,347	153,140	FL	Collier	1
270262889	9745	12,968,437	10,403,112	12,968,437	10,403,114	NC	Carteret	1
270321394	11923	10,647,973	8,273,386	10,647,973	8,273,386	SC	Beaufort	1
271403225	52015	9,830,032	7,726,757	9,830,032	7,726,758	SC	Charleston	1
272049121	75935	418,775	236,368	353,285	201,871	NY	Nassau	3
272392582	88648	6,667,649	5,060,985	6,592,490	5,030,312	LA	Cameron	3
271762735	65354	558,387	410,115	558,387	410,115	FL	Franklin	3
270515902	19132	69,206,077	52,404,163	61,559,817	50,606,380	GA	Glynn	2
271127747	41835	429,090,483	345,420,048	381,224,247	319,684,644	SC	Georgetown	3
272666826	98793	84,464,384	61,705,792	73,883,082	59,030,905	AL	Mobile	4
272180670	80814	317,751,780	269,186,700	317,751,780	269,186,700	NC	Onslow	1
270209640	7768	15,780,270	11,806,263	12,780,858	11,357,330	NY	Queens	2
270623470	23125	23,207,702	18,827,875	23,207,702	18,827,876	NC	Carteret	1
270755053	27985	1,027,045	885,265	1,027,045	885,265	NC	Dare	1
271030040	38214	4,415,441	3,581,625	4,415,441	3,581,625	NC	Carteret	1
271565361	58027	221,398	173,668	221,398	173,668	NC	Dare	1
270408972	15166	233,943,912	183,527,068	201,161,602	167,637,236	SC	Charleston	4
270655136	24290	476,509,157	449,314,929	416,268,457	399,522,455	NC	Dare	3
271028134	38143	40,624,837	33,817,246	40,624,837	33,817,246	NC	Carteret	1
272009974	74486	28,251,574	23,073,989	28,251,574	23,073,989	FL	Monroe	1
272056777	76217	188,028,575	156,608,348	180,505,087	152,089,356	SC	Charleston	2
270091386	3398	69,676,054	54,110,485	61,721,701	51,126,284	FL	Charlotte	1
271267831	47014	12,963,601	9,442,032	11,778,831	9,012,913	TX	Matagorda	4
272046385	75833	136,114,027	124,966,148	136,114,027	124,966,148	NC	Dare	2
272085356	77273	454,124	324,704	454,124	324,704	FL	Santa Rosa	2
272099910	77805	159,164,660	136,938,356	140,933,615	126,161,910	FL	Collier	3
272579591	95552	32,928,299	26,897,140	32,928,299	26,897,141	NC	Brunswick	1
270982452	36445	28,703,883	24,655,283	28,703,883	24,655,283	NC	Hyde	1
271392151	51614	7,510,776	5,085,144	6,626,641	4,701,505	GA	Chatham	4
270779025	28894	257,633	132,785	213,091	99,865	FL	Monroe	3
270429605	15928	13,739,034	11,053,504	13,389,739	10,957,271	SC	Beaufort	2
271224852	45426	76,888,931	64,731,922	76,888,931	64,731,922	FL	Palm Beach	1
271605011	59492	3,407,845	2,771,899	3,407,845	2,771,899	FL	St. Johns	1
272273134	84222	16,887,299	14,838,499	16,887,299	14,838,499	NC	Dare	2
272622869	97160	117,737,554	107,044,025	117,737,554	107,044,025	NC	Hyde	1
270870442	32271	1,233,066	655,090	1,233,066	655,090	FL	Franklin	1
270592206	21958	3,670,248	3,170,560	3,670,248	3,170,560	NC	Dare	1
272331219	86387	294,471,120	238,025,239	272,853,805	225,462,095	SC	Charleston	2
270813911	30171	58,776,046	51,374,182	54,518,982	49,388,717	NC	Hyde	2
271541648	57162	35,851,984	29,171,496	35,851,984	29,171,496	FL	Brevard	2
270905789	33592	119,377,040	92,906,471	111,634,894	90,002,747	SC	Charleston	3
271001365	37154	133,367,406	115,640,768	133,367,406	115,640,768	NC	Hyde	3
271131604	41974	397,825,683	353,282,334	397,825,683	353,282,334	NC	New Hanover	2
271696395	62878	101,148,181	92,157,050	101,148,181	92,157,050	NC	Carteret	2
271728411	64070	4,003,454	3,342,600	3,813,833	3,309,448	NY	Nassau	1
271944205	72043	52,446,621	41,739,970	49,943,196	41,071,109	GA	Chatham	3
270981333	36404	123,371,260	106,096,325	123,371,260	106,096,326	GA	Glynn	1
271008975	37438	422,419	348,772	422,419	348,772	NC	Dare	1
271050809	38989	596,379,558	488,425,191	446,039,321	393,289,115	FL	Monroe	2
271206005	44722	31,815,008	23,601,031	27,611,436	22,831,933	AL	Baldwin	4
271386977	51427	69,452	31,785	64,401	27,677	MA	Dukes	2
271924804	71342	134,675,119	113,646,010	123,760,103	107,034,574	NC	Carteret	2
272397148	88814	952,801	719,487	915,321	705,302	FL	Dixie	3
272578509	95510	105,246,995	74,996,146	78,868,367	65,122,617	FL	Martin	4
271638044	60711	98,519	41,319	95,991	39,440	LA	Lafourche	2
270452823	16798	1,042,294	432,961	826,611	301,376	FL	Miami-Dade	2
271124242	41703	710,596	304,767	710,596	304,767	SC	Beaufort	1
272576578	95438	992,416,136	883,587,565	917,249,609	830,042,462	NC	Onslow	3
272680025	99280	2,160,156	1,441,755	1,743,393	1,344,706	GA	Chatham	4
270499091	18510	5,841,820	4,801,063	5,841,820	4,801,063	NC	Hyde	1
271303455	48331	544,282,121	457,074,257	522,253,003	442,666,666	NC	Carteret	2
272033489	75360	219,917,355	178,045,299	207,429,604	171,100,612	NC	New Hanover	2
272437012	90279	26,911,792	21,308,021	26,911,792	21,308,021	FL	Miami-Dade	1
270395837	14676	574,951	354,796	418,952	306,441	FL	Broward	4
270757275	28065	111,235,082	97,901,711	111,235,082	97,901,711	NC	Carteret	1
272614093	96836	10,496,659	8,315,001	10,496,659	8,315,001	SC	Charleston	1
272632447	97520	1,667,923,726	1,498,424,607	1,517,297,324	1,396,403,513	NC	Onslow	3
270459559	17047	1,741,803,356	1,595,411,962	1,568,900,417	1,467,116,788	NC	New Hanover	4
271205710	44710	218,441,302	190,366,985	218,441,302	190,366,985	SC	Horry	1

EventID	Year	GU_Loss_wDS	GR_Loss_wDS	GU_Loss_xDS	GR_Loss_xDS	LandfallState	LandfallCounty	SS_Intensity
270016896	631	129,247,791	117,880,428	125,928,338	115,697,329	NC	Hyde	1
270066888	2479	173,733,251	126,748,229	149,000,649	119,247,784	SC	Beaufort	3
270611174	22656	8,260,857	6,298,569	8,260,857	6,298,569	NC	Carteret	1
270992568	36822	1,532,368	746,247	1,421,324	668,664	FL	Lee	1
271093880	40587	40,129,413	33,802,380	36,683,670	32,518,434	NC	Hyde	1
272029551	75215	1,532,112	1,017,512	1,127,367	829,527	NY	Suffolk	2
272530435	93745	8,052,032	6,814,961	8,052,032	6,814,961	NC	Dare	4
272543507	94222	228,355	125,045	228,355	125,045	FL	Escambia	2
270305047	11321	1,091,990,052	941,414,370	942,094,579	836,960,038	NC	Carteret	3
270946652	35119	75	12	75	12	FL	Santa Rosa	2
272043242	75719	22,554,878	19,914,179	22,554,878	19,914,179	FL	Monroe	1
272533687	93864	336,363,360	293,178,891	336,363,360	293,178,892	NC	Hyde	2
271068798	39654	520,927	410,652	507,684	407,215	NC	Pender	1
271740687	64532	106,981	62,592	106,981	62,592	SC	Charleston	1
270131179	4866	332,917	161,372	332,917	161,372	SC	Beaufort	2
271142630	42386	37,956,642	33,988,655	37,956,642	33,988,655	NC	Hyde	1
271301033	48242	100,310,556	79,980,316	99,173,624	79,613,372	SC	Charleston	3
270269628	9986	43,617,840	35,993,106	38,830,833	34,388,147	NC	Dare	1
270623787	23135	74,091,832	57,722,737	67,668,393	54,947,058	SC	Charleston	3
270941691	34929	4,420,044	3,334,413	4,420,044	3,334,413	SC	Beaufort	1
271211457	44924	69,291,836	56,493,371	62,084,837	52,518,376	SC	Charleston	2
271429542	53000	77,690	37,046	66,672	30,542	FL	Collier	3
271734048	64277	27,907	17,794	21,126	12,174	FL	Palm Beach	4
271828685	67789	10,130,034	8,124,174	10,130,034	8,124,174	FL	Collier	1
272399150	88889	32,091	5,292	31,266	4,877	LA	Plaquemines	3
270031646	1179	4,420,779	3,697,141	4,174,392	3,645,349	NC	Dare	1
270661722	24531	9,948,341	7,665,491	9,948,341	7,665,491	FL	Gulf	3
270822035	30471	262,584,593	218,104,913	228,762,071	196,314,685	NC	Carteret	3
271758953	65211	48,757,243	40,091,324	48,757,243	40,091,324	NC	Brunswick	1
272349815	87075	10,847,388	8,162,287	10,065,546	7,894,704	FL	Broward	2
271360478	50449	51,512,895	41,061,769	51,512,895	41,061,770	NC	Onslow	1
272622773	97156	1,632,487,269	1,456,011,617	1,393,577,691	1,284,709,556	NC	Brunswick	3
270554913	20567	14,433,172	12,472,395	14,433,172	12,472,395	NC	Dare	2
272360565	87466	13,729,627	11,927,905	13,729,627	11,927,905	NC	Hyde	1
272697831	99931	189,777,896	175,613,775	189,777,896	175,613,775	NC	Carteret	4
270011930	448	1,033,756,877	900,795,714	912,488,037	815,153,345	NC	New Hanover	3
270224448	8315	35,696	17,561	32,070	15,743	FL	Martin	1
270572485	21228	3,935,436	3,419,674	3,935,436	3,419,674	FL	St. Johns	1
271009293	37449	50,520,759	39,935,452	48,517,192	39,168,826	SC	Charleston	3
272201037	81562	10,309,111	8,023,290	10,309,111	8,023,290	NC	Carteret	1
270070281	2608	468,538,244	438,083,639	445,896,450	419,890,366	NC	Carteret	3
271018991	37804	4,547,784	3,385,811	4,547,784	3,385,811	NC	Carteret	1
271407662	52181	228,622	143,302	228,622	143,302	SC	Beaufort	1
272589060	95893	1,823,242	1,396,633	1,706,382	1,363,229	FL	Indian River	2
271066274	39562	998,014	732,700	998,014	732,700	FL	Bay	3
271540147	57107	19,973,334	16,289,907	19,973,334	16,289,907	SC	Georgetown	1
272538194	94025	339,881,002	287,397,293	335,927,296	284,828,879	NC	Carteret	2
271622187	60121	156,182,536	109,091,472	124,251,931	99,384,510	SC	Charleston	2
272646994	98052	360,381	169,374	360,381	169,374	FL	Gulf	4
270650351	24109	1,663,335	1,300,920	1,663,335	1,300,920	NC	Carteret	1
271219536	45227	44,864,267	33,417,343	38,657,591	31,567,879	FL	Broward	3
271430685	53041	15,825	8,151	14,944	7,430	MS	Jackson	3
270165348	6115	7,747	4,557	7,129	4,180	FL	Miami-Dade	2
270309168	11467	591,436,257	531,862,640	562,596,577	510,375,254	SC	Horry	2
271975462	73210	10,678	6,331	9,018	5,635	FL	Miami-Dade	2
272590908	95957	129,771,234	107,767,121	128,292,967	106,972,295	SC	Horry	1
272653463	98297	113,056,321	91,051,084	113,056,321	91,051,084	NC	Carteret	1
272654384	98331	80,619,738	75,495,851	80,619,738	75,495,851	NC	Dare	2
270245741	9108	973,913	658,125	973,913	658,125	SC	Charleston	1
271301939	48275	307,439,828	278,521,982	307,439,828	278,521,982	NC	Carteret	3
271468006	54429	112,671,499	95,307,687	112,671,499	95,307,687	NC	Carteret	1
271962476	72732	1,685,339	1,377,210	1,685,339	1,377,210	GA	Chatham	1
272675839	99122	293,176,604	249,813,596	257,390,251	226,308,486	NC	Carteret	2
270381933	14155	3,595,803,180	3,158,337,314	2,827,700,657	2,630,531,426	NC	New Hanover	4
271182235	43846	16,264,827	12,545,393	14,974,309	12,192,976	FL	Okaloosa	3
271459750	54116	22,906,888	18,376,146	22,906,888	18,376,146	FL	Bay	2
271587499	58851	1,385,851	1,077,163	1,385,851	1,077,163	SC	Charleston	1
272326205	86199	145,134,666	95,100,648	107,336,364	87,591,719	FL	Levy	4
272484945	92049	356,588	192,437	356,588	192,437	LA	Jefferson	2
270013247	496	43,022,102	37,803,432	43,022,102	37,803,432	NC	Hyde	1
270333871	12384	124,068,247	103,263,150	120,811,502	101,145,603	NC	Carteret	3

EventID	Year	GU_Loss_wDS	GR_Loss_wDS	GU_Loss_xDS	GR_Loss_xDS	LandfallState	LandfallCounty	SS_Intensity
270618142	22919	9,348,255	7,699,098	9,348,255	7,699,098	SC	Charleston	1
270364079	13500	27,900,578	23,066,591	27,900,578	23,066,591	SC	Horry	1
271229672	45604	86,954,271	79,747,371	86,954,271	79,747,371	NC	Dare	1
270744920	27625	7,691,490	6,384,337	7,605,200	6,364,434	SC	Charleston	2
271411237	52315	60,015,382	52,577,521	53,873,799	49,300,987	NJ	Monmouth	1
271676796	62152	47,553,621	37,587,469	47,553,621	37,587,468	NC	Carteret	1
271707384	63291	191,775,268	147,534,471	147,742,829	125,123,554	FL	Pasco	3
270227394	8423	64,851,418	53,479,614	64,851,418	53,479,616	NC	Carteret	1
271197463	44414	5,582,985	4,401,389	5,582,985	4,401,389	NC	Carteret	1
271510164	55990	810,420,321	710,476,934	763,520,389	678,209,391	NC	Pender	3
271685239	62463	268,974,267	245,352,876	227,290,745	213,916,008	FL	Monroe	3
271857371	68842	1,656,003,173	1,479,018,576	1,395,322,076	1,305,753,058	SC	Georgetown	3
272002887	74221	17,325,547	14,982,070	17,325,547	14,982,070	NC	Dare	1
272355992	87300	119,740,841	101,921,076	119,740,841	101,921,076	NC	Brunswick	1
270062613	2317	123,156,767	99,963,543	123,156,767	99,963,543	SC	Charleston	3
270603318	22365	33,040	5,853	33,040	5,853	AL	Mobile	1
270985952	36578	37,176	7,948	37,176	7,948	RI	Washington	1
271436724	53264	19,747,105	17,698,028	19,747,105	17,698,028	NC	Dare	2
270308320	11438	3,326,672	2,818,911	3,326,672	2,818,911	NC	Hyde	1
271073070	39809	66,208,501	55,672,946	66,208,501	55,672,946	SC	Horry	1
271740886	64540	11,867,337	9,396,552	11,564,650	9,290,459	NC	Carteret	1
272284076	84631	3,236,714	2,765,823	3,200,315	2,757,135	RI	Newport	3
272483810	92009	680,775,776	618,154,562	672,810,092	612,097,384	NC	New Hanover	2
270596209	22107	38,650,258	32,215,754	38,650,258	32,215,754	NC	New Hanover	1
270426048	15799	1,692,238,424	1,520,031,835	1,270,091,388	1,201,524,291	FL	Sarasota	3
271119716	41537	46,975,270	39,119,187	45,773,123	38,538,621	FL	Miami-Dade	1
271489531	55233	6,896,370	5,546,508	6,195,985	5,432,455	NY	Suffolk	2
271627294	60310	4,010,813	3,165,563	4,010,813	3,165,563	FL	Wakulla	2
270511557	18972	2,412,623	1,763,660	1,996,440	1,696,959	DE	Sussex	2
271281239	47508	180,028,207	144,418,587	180,028,207	144,418,587	SC	Charleston	3
271484845	55059	150,898,879	125,166,006	131,314,250	113,737,445	FL	Pinellas	1
271944006	72035	23,692	2,770	22,353	2,426	MS	Jackson	2
270802986	29772	182,853	119,001	182,853	119,001	NC	Hyde	1
270868433	32196	71,536,984	60,298,461	71,536,984	60,298,461	NC	Brunswick	1
271884225	69824	40,673,330	34,437,930	36,965,837	33,160,970	RI	Washington	3
271934928	71711	190,312,555	155,567,258	188,120,817	154,335,581	NC	Carteret	2
272091186	77489	5,332,152	3,874,308	4,261,929	3,729,511	NY	Suffolk	4
272383582	88311	390,908,887	365,223,390	347,179,508	330,249,411	NC	Hyde	4
271492596	55344	548,038,405	449,814,919	494,600,750	416,985,734	SC	Georgetown	3
271858524	68887	18,880,037	15,409,543	18,880,037	15,409,543	NC	Brunswick	1
272668167	98841	359,081	270,200	359,081	270,200	GA	Glynn	1
272030448	75249	84,666	38,958	84,666	38,958	FL	Bay	2
271103418	40940	3,588,525	2,893,570	3,497,367	2,870,387	FL	Manatee	1
271299746	48193	251,082,821	217,132,627	251,082,821	217,132,627	NC	Brunswick	1
271009071	37442	482,820,911	426,708,532	459,309,590	409,790,566	NC	Carteret	3
271426827	52901	44,908,638	35,594,480	44,908,638	35,594,480	SC	Charleston	1
272082163	77153	7,154,144	6,319,140	7,154,144	6,319,140	NC	Dare	1
272250852	83405	230,270,617	199,525,090	230,270,617	199,525,090	NC	Carteret	2
272464939	91316	162,985,903	144,345,337	162,985,903	144,345,337	NC	Carteret	2
270735034	27251	61,896,594	50,712,270	61,896,594	50,712,270	NC	New Hanover	1
270925912	34337	65,784,753	51,972,865	65,784,753	51,972,865	NC	Carteret	1
271932262	71617	84,265,031	72,551,636	84,265,031	72,551,636	SC	Horry	1
270749412	27785	24,552,243	15,962,526	18,581,727	14,813,983	FL	Sarasota	3
271901813	70488	59,060	33,411	45,709	26,758	AL	Baldwin	4
272573833	95340	64,927,906	42,848,621	50,249,564	40,361,968	FL	Monroe	5
271615978	59895	783,875,971	732,722,504	692,899,147	659,714,345	NC	Dare	2
271805301	66928	234,267	186,504	234,267	186,504	FL	Duval	2
272477354	91771	4,756,788	3,531,076	4,756,788	3,531,077	SC	Charleston	1
272677951	99201	678,875,777	579,997,481	555,402,557	496,797,624	FL	Broward	3
270650550	24117	423,529	287,004	423,529	287,004	FL	Bay	4
270023062	863	1,557,857,740	1,397,294,050	1,379,581,101	1,275,443,752	SC	Horry	3
270427772	15862	283,213,838	234,347,512	275,886,658	230,409,950	NC	New Hanover	2
271351096	50099	345,458,261	309,288,015	345,458,261	309,288,015	NC	Carteret	2
272238041	82924	676,177,489	557,132,526	539,779,148	469,818,149	NC	Carteret	3
270607242	22510	1,853,436	1,278,372	1,517,809	1,181,069	RI	Newport	3
270658875	24427	195,965,347	169,604,584	143,067,402	133,803,799	NY	Suffolk	4
270865310	32081	442,756	355,325	431,457	352,587	NY	Suffolk	2
271083490	40190	452,416	201,366	452,416	201,366	FL	Gulf	1
272406833	89172	410,991	292,165	410,991	292,165	GA	Chatham	1
270554117	20535	24,325,362	20,035,470	24,325,362	20,035,471	FL	Sarasota	1
270592794	21980	786,706,506	666,658,266	694,630,560	605,990,875	SC	Georgetown	4

EventID	Year	GU_Loss_wDS	GR_Loss_wDS	GU_Loss_xDS	GR_Loss_xDS	LandfallState	LandfallCounty	SS_Intensity
270762976	28280	66,671,878	55,710,941	66,671,878	55,710,941	NC	Brunswick	1
271772276	65710	463,323	246,504	451,484	238,986	AL	Mobile	4
272502034	92683	62,503,820	50,218,243	62,503,820	50,218,243	NC	Onslow	1
272506361	92842	9,387,647	6,680,677	8,150,867	6,321,664	FL	Monroe	3
272520066	93355	59,158,685	41,839,243	47,025,242	38,386,118	FL	Broward	3
270483076	17911	143,669,543	133,053,025	143,669,543	133,053,025	NC	Dare	3
270584622	21680	58,393,397	44,391,192	51,509,288	42,134,545	FL	Collier	4
271063557	39461	23,775,766	21,270,125	23,775,766	21,270,125	NC	Dare	1
271395106	51721	18,146,016	13,190,531	15,951,796	12,552,101	LA	Cameron	5
270034583	1285	86,732,789	74,921,171	86,732,789	74,921,173	SC	Georgetown	1
270275874	10217	6,498,367	5,032,075	5,908,006	4,879,210	FL	Monroe	3
270899850	33373	840,658,326	735,180,262	771,661,337	686,841,623	SC	Horry	3
271887303	69934	1,634,024	867,892	1,634,024	867,892	FL	Santa Rosa	1
272014192	74642	9,148,514	7,665,557	9,148,514	7,665,557	NC	Dare	3
270892256	33081	99,622,110	80,126,235	99,622,110	80,126,235	SC	Charleston	2
270914037	33889	214,431	99,678	214,431	99,678	MS	Harrison	2
271118295	41487	758,217,025	691,162,171	595,051,765	563,058,531	NC	Carteret	4
272635633	97640	860,054,672	770,146,644	769,342,234	702,679,058	SC	Charleston	4
271047328	38862	36,392,533	29,792,537	36,392,533	29,792,537	SC	Horry	1
271385872	51386	288,480,323	249,949,188	236,916,593	215,935,536	FL	Collier	2
271483335	55002	25,959,103	23,476,941	25,959,103	23,476,941	NC	Dare	1
271638751	60736	326,503	171,634	326,503	171,634	FL	Volusia	1
271727070	64022	26,559,914	16,364,971	18,993,752	15,085,734	FL	Martin	4
272197570	81438	213,505,547	159,598,000	169,103,397	140,559,057	SC	Charleston	4
272215259	82077	11,044,057	8,353,096	11,044,057	8,353,098	SC	Charleston	1
272009775	74478	22,395,879	19,268,414	22,395,879	19,268,414	NC	Hyde	1
272591107	95965	86,667,913	72,119,054	86,667,913	72,119,054	SC	Horry	1
270308344	11438	247,203,343	218,057,999	247,203,343	218,057,999	NC	Carteret	2
270447265	16595	20,559,588	17,811,330	20,559,588	17,811,330	NC	Carteret	1
272050107	75973	251,620,942	186,451,030	203,140,031	167,942,313	SC	Charleston	4
272558503	94777	3,369,713	2,925,624	3,369,713	2,925,624	NC	Dare	1
270592890	21984	151,482,994	129,735,931	151,482,994	129,735,931	NC	Hyde	1
272383065	88292	483,236,076	438,833,866	459,601,412	420,625,310	SC	Georgetown	1
270189327	7009	9,616,813	7,773,747	8,999,933	7,618,653	FL	Pinellas	1
270301367	11182	1,918,853	1,481,018	1,918,853	1,481,018	FL	Taylor	1
270765735	28386	73,168,270	60,817,593	73,168,270	60,817,593	NC	Onslow	1
270050667	1875	57,469	24,081	57,469	24,081	FL	Palm Beach	1
271223931	45392	22,878,172	14,079,199	16,355,551	13,219,229	FL	Pinellas	5
272023227	74979	32,281,146	24,758,139	29,172,965	23,467,248	FL	Miami-Dade	1
272427679	89939	10,215,981	7,706,918	9,955,126	7,597,910	LA	Plaquemines	3
270191475	7094	107,116,280	95,309,599	107,116,280	95,309,599	NC	Carteret	3
270620011	22991	14,939,922	12,129,064	14,939,922	12,129,064	SC	Horry	1
271970823	73040	199,362,306	181,889,499	189,800,430	174,960,942	FL	Monroe	2
271577447	58472	513,331	346,630	472,598	325,820	MS	Jackson	3
270730716	27083	37,884,243	30,949,930	37,884,243	30,949,931	FL	Collier	1
272322401	86058	90,592,817	78,581,416	90,592,817	78,581,416	NC	Carteret	2
272463002	91245	158,360,657	149,868,436	158,360,657	149,868,436	NC	Dare	4
270542018	20083	989,002	715,186	989,002	715,186	GA	Glynn	1
272544979	94279	211,509,904	168,248,645	196,069,124	160,438,521	SC	Beaufort	3
270997758	37019	10,529,537	8,526,829	10,529,537	8,526,830	SC	Charleston	1
271651845	61227	119,527	59,704	86,622	35,184	LA	Lafourche	5
271907223	70690	34,553,502	28,895,551	34,553,502	28,895,551	SC	Georgetown	1
270792428	29390	73,761,215	62,812,954	72,925,749	62,383,830	NC	Hyde	2
271799891	66726	52,206,883	46,581,797	52,206,883	46,581,797	NC	Hyde	1
272291555	84914	13,099,370	11,516,011	13,099,370	11,516,011	NC	Dare	1
272370768	87838	50,172,419	35,006,900	41,190,723	32,961,207	FL	Indian River	2
272600560	96324	34,135,523	30,583,586	34,135,523	30,583,586	NC	Dare	1
270888848	32954	255,139	128,818	243,016	120,178	LA	Plaquemines	2
271467123	54395	112,454,077	90,221,835	112,454,077	90,221,835	SC	Horry	3
272686822	99528	116,990,240	92,772,513	108,391,498	88,137,690	NC	Pender	1
272476647	91746	207,344,785	182,570,826	193,777,068	172,919,695	FL	Monroe	1
271186556	44006	5,296,603	3,575,464	4,349,058	3,317,991	FL	Palm Beach	3
272165679	80248	3,633,261	2,797,419	3,274,327	2,696,852	NC	Dare	1
270029659	1102	618,003	452,992	547,776	440,124	MA	Dukes	2
271060547	39350	50,869	24,670	48,846	23,174	FL	Broward	2
270770734	28576	11,139,446	8,553,318	11,139,446	8,553,319	SC	Charleston	2
271186673	44010	24,067,200	18,875,540	24,067,200	18,875,540	SC	Charleston	2
271752500	64973	136,875,267	114,774,626	136,875,267	114,774,626	NC	Onslow	1
271976979	73267	198,593,231	172,401,181	182,612,631	161,480,993	NC	Hyde	3
271488259	55185	101,174	39,664	101,174	39,664	LA	Plaquemines	1
270455246	16888	25,929	14,587	25,929	14,587	NC	Dare	1

EventID	Year	GU_Loss_wDS	GR_Loss_wDS	GU_Loss_xDS	GR_Loss_xDS	LandfallState	LandfallCounty	SS_Intensity
271572721	58296	107,066,452	88,505,731	107,066,452	88,505,732	NC	Onslow	1
272430927	90059	308,028,702	259,639,044	308,028,702	259,639,044	FL	Collier	2
272641627	97856	137,762,897	114,580,680	98,846,795	91,411,346	NY	Nassau	3
272699568	99993	320,309,342	271,288,117	299,387,291	257,985,863	NC	Brunswick	2
270732416	27146	13,018,327	11,444,656	13,018,327	11,444,656	FL	Palm Beach	1
270858920	31849	373,244,283	305,300,921	345,622,225	289,277,767	NC	Onslow	3
270967915	35902	13,118,634	10,417,119	13,118,634	10,417,122	GA	Chatham	2
271879845	69667	1,235,009,922	1,168,966,413	1,153,046,976	1,108,024,235	NC	Dare	3
272413742	89427	9,086,839	7,096,525	9,086,839	7,096,527	SC	Beaufort	2
271024888	38017	367,720,235	344,634,317	328,351,060	312,822,533	VA	Virginia Beach (	2
271107358	41087	28,354,195	24,640,520	28,354,195	24,640,520	NC	Carteret	1
271128557	41864	165,807,684	156,238,715	165,807,684	156,238,715	FL	Broward	1
270372069	13790	230,983	104,134	230,983	104,134	LA	Cameron	3
270777355	28830	431,675	298,758	367,805	275,369	GA	Chatham	3
270897575	33284	4,487,152	3,480,244	4,487,152	3,480,244	FL	Palm Beach	1
271544455	57268	206,680,795	170,358,259	183,607,077	156,843,257	SC	Charleston	3
271716721	63644	2,339,679	1,691,005	2,339,679	1,691,005	SC	Charleston	1
272145072	79485	676,574	516,463	676,574	516,463	SC	Beaufort	1
270012620	473	8,640,682	7,654,768	8,640,682	7,654,769	NC	Dare	1
271911556	70855	50,985,346	41,472,343	48,556,590	40,418,179	FL	Palm Beach	1
272108121	78105	175,741,011	144,672,242	175,741,011	144,672,242	NC	Onslow	1
272616132	96910	279,998,363	249,925,568	272,683,174	244,562,391	SC	Horry	1
270201095	7454	85,359,021	74,371,744	85,359,021	74,371,744	SC	Georgetown	2
270233260	8645	3,932,710	2,704,447	3,932,710	2,704,447	FL	Gulf	2
270977169	36247	52,773,187	41,450,457	51,421,747	40,910,477	FL	Monroe	2
270677259	25108	27,997,124	22,383,777	27,997,124	22,383,777	NC	Onslow	1
270927524	34397	70,396,482	56,225,525	70,396,482	56,225,526	SC	Charleston	3
271315779	48792	191,244,692	171,220,121	186,314,886	167,766,539	NC	Hyde	3
271540235	57110	73,297,173	55,542,546	64,667,450	52,828,725	FL	Monroe	4
272369259	87782	72,796,250	58,823,518	69,295,109	57,120,238	FL	Collier	2
272387063	88443	4,258,794	3,613,834	4,258,794	3,613,834	NC	Dare	2
272573943	95344	2,709,289	2,060,918	2,558,432	2,009,509	FL	St. Lucie	3
271643852	60929	7,947,192	5,876,696	7,434,494	5,655,653	GA	McIntosh	3
271727387	64032	106,321,437	93,440,078	106,321,437	93,440,078	SC	Georgetown	1
271955572	72472	261,016,422	216,739,685	239,963,324	205,114,671	SC	Charleston	2
272232608	82724	754,785	493,687	592,779	446,162	FL	Miami-Dade	4
270191188	7083	63,691	39,381	63,691	39,381	FL	St. Lucie	1
270478893	17760	110,420,904	100,256,143	110,420,904	100,256,143	NC	Hyde	2
270584947	21691	720,968	620,465	720,968	620,465	NC	Dare	1
271162319	43109	400,942,980	373,052,337	400,942,980	373,052,337	NC	Hyde	3
270887481	32905	96,134,306	82,704,272	96,134,306	82,704,272	NC	Brunswick	1
271554656	57641	1,896,637	1,147,799	1,875,194	1,134,390	FL	Bay	3
270112108	4163	43,597,823	30,589,465	36,146,896	29,161,092	FL	Monroe	4
271577677	58480	343,203	194,224	265,652	134,645	FL	Broward	3
272487653	92148	109,894,316	102,395,205	108,647,123	101,551,199	NC	Hyde	2
270412467	15298	4,499,172	3,827,481	4,384,760	3,807,509	FL	Pinellas	2
271762545	65348	658,384,744	575,195,995	609,790,680	541,304,934	NC	Brunswick	2
270536712	19886	305,527	139,041	305,527	139,041	LA	Iberia	2
270120738	4487	12,687,016	9,035,202	11,337,749	8,521,851	FL	Levy	3
270324867	12054	100,133,562	78,018,479	96,160,832	76,551,960	SC	Charleston	2
271625999	60263	7,597,984	6,084,454	7,597,984	6,084,454	SC	Beaufort	1
270531135	19684	31,174	17,185	26,962	14,486	FL	St. Johns	3
270654157	24252	6,442,344	4,899,622	6,081,840	4,774,143	NC	Onslow	1
270775633	28766	2,015,474	1,452,989	1,816,030	1,364,281	LA	Lafourche	3
270230374	8535	2,449,710	1,917,945	2,449,710	1,917,945	NC	Carteret	1
270311839	11570	22,705	12,250	22,705	12,250	FL	Indian River	3
271224543	45414	144,128	90,180	144,128	90,180	FL	St. Lucie	2
272029845	75226	3,178,827	2,795,823	3,178,827	2,795,823	NC	Hyde	1
270968969	35939	264,132,222	211,322,922	251,437,286	205,209,108	SC	Georgetown	3
271276205	47324	309,637,160	249,777,452	277,524,838	232,234,516	FL	Brevard	1
272275833	84325	6,106,737	4,560,210	5,550,116	4,375,124	FL	Manatee	2
270936082	34719	378,353,650	358,398,597	368,591,353	350,513,378	NC	Dare	2
271089604	40425	21,270,899	17,672,323	21,270,899	17,672,323	SC	Horry	1
271150069	42662	120,496,059	99,249,464	120,496,059	99,249,465	SC	Georgetown	1
271309030	48544	14,591,725	12,481,639	14,591,725	12,481,639	NC	Carteret	1
272505868	92823	81,202,533	68,094,888	74,663,342	64,403,247	NC	Carteret	1
270217380	8055	1,481,046	1,171,653	1,481,046	1,171,653	SC	Georgetown	1
270246424	9133	194,939	99,873	178,173	89,407	TX	Galveston	4
270591506	21930	183,317	76,677	168,676	66,660	FL	Martin	3
271758432	65192	184,959	89,685	163,838	73,984	LA	Plaquemines	4
271841275	68246	5,488,784	4,354,769	5,488,784	4,354,769	FL	Levy	2

EventID	Year	GU_Loss_wDS	GR_Loss_wDS	GU_Loss_xDS	GR_Loss_xDS	LandfallState	LandfallCounty	SS_Intensity
271751373	64931	10,625,906	9,400,736	10,625,906	9,400,736	NC	Dare	1
271955175	72457	7,209,494	5,593,242	6,552,226	5,359,009	NC	Hyde	1
272319972	85969	127,801,416	106,888,315	127,801,416	106,888,315	NC	New Hanover	1
270071083	2636	87,790,245	73,201,969	87,790,245	73,201,969	NC	Brunswick	1
270415208	15399	611,347,504	539,026,900	576,360,739	513,797,735	SC	Georgetown	3
271253350	46477	61,279,425	51,264,819	61,279,425	51,264,819	NC	Brunswick	1
272129490	78908	19,399,387	15,229,134	18,477,335	14,959,180	FL	Sarasota	1
272586695	95810	8,581,453	6,871,342	8,581,453	6,871,342	SC	Charleston	1
272655503	98372	19,623,676	14,863,410	18,521,708	14,452,533	SC	Beaufort	3
272693372	99768	113,105,323	92,028,261	113,105,323	92,028,261	NC	Carteret	2
270563052	20876	172,964,425	146,405,675	172,964,425	146,405,675	NC	Onslow	1
270575273	21332	33,425,632	27,703,105	31,837,879	27,177,769	FL	Monroe	3
271216938	45129	1,118,215	814,455	1,105,599	807,886	NY	Suffolk	2
270042003	1562	957,841,703	866,905,437	878,877,903	805,684,342	NC	Brunswick	2
271225559	45451	1,986,130,911	1,776,640,139	1,728,013,537	1,587,641,670	NC	Brunswick	3
271799191	66698	210,309	117,918	202,016	111,773	FL	Palm Beach	2
271553442	57597	524,786	327,109	435,721	257,487	FL	Volusia	1
271722131	63846	9,996,910	8,841,679	9,996,910	8,841,679	NC	Dare	1
272591932	95995	352,283,350	330,688,434	306,381,126	294,216,911	FL	Miami-Dade	3
270721945	26759	101,685,964	82,318,860	85,633,551	73,547,813	FL	Collier	3
270895198	33195	4,360,480	3,370,766	4,311,259	3,353,028	SC	Beaufort	2
272412631	89387	36,857,312	33,439,400	36,857,312	33,439,400	NC	Dare	2
272497980	92533	20,959,082	15,260,782	18,259,958	14,411,525	NC	Pender	1
272446072	90614	15,070,416	13,408,764	15,070,416	13,408,764	NC	Dare	2
270707633	26218	1,021,048	555,453	939,989	498,243	LA	Iberia	2
270843922	31296	2,472,287,780	2,096,127,647	1,834,884,524	1,686,053,172	NC	Carteret	4
270953922	35389	1,022,907,229	934,375,347	917,823,924	852,373,880	NC	Carteret	3
271540751	57128	12,907,411	10,069,174	12,907,411	10,069,174	NC	Onslow	1
270003840	145	193,927,134	163,624,027	193,927,134	163,624,027	NC	Brunswick	1
270018661	698	261,892,858	247,411,508	261,892,858	247,411,508	NC	Dare	2
270733961	27211	25,794,271	21,940,109	25,794,271	21,940,109	NC	Carteret	3
270995357	36927	144,651,527	121,464,255	144,651,527	121,464,255	NC	New Hanover	1
271855995	68789	557,021,117	446,363,262	484,318,913	406,641,388	SC	Charleston	4
271885352	69866	94,301	48,213	94,301	48,213	FL	Brevard	1
271985955	73596	2,789,227	1,917,039	2,472,530	1,815,027	LA	Terrebonne	2
270032487	1208	67,164,121	52,655,062	63,399,038	51,341,075	FL	Miami-Dade	1
270094656	3516	2,636,910	2,083,170	2,357,946	2,037,276	MD	Worcester	3
270491076	18210	6,274,767	5,259,106	6,274,767	5,259,106	NC	Carteret	1
270657890	24390	281,666,354	222,541,896	261,064,669	212,814,753	SC	Charleston	4
271952190	72344	2,305,394,982	2,058,125,317	2,014,268,054	1,873,685,393	SC	Horry	3
272519352	93330	264,195,895	245,578,721	264,195,895	245,578,721	NC	Hyde	2
270390190	14469	3,287,135	2,305,656	2,707,468	2,203,676	FL	St. Lucie	5
271172823	43501	112,762,756	87,684,696	107,376,959	85,712,481	SC	Charleston	2
271503030	55733	665,974	478,759	658,482	475,226	FL	Wakulla	2
271547796	57389	104,023,392	82,914,784	93,627,724	77,732,800	SC	Charleston	2
270015956	596	147,201,309	127,475,865	147,201,309	127,475,865	SC	Horry	1
270417141	15474	3,455,154	2,853,440	3,233,689	2,812,460	NC	Dare	2
270786196	29158	1,451,804	1,193,685	1,451,804	1,193,685	MA	Dukes	1
270911363	33794	1,835,850	1,262,106	1,588,455	1,169,670	TX	Brazoria	3
270996111	36954	71,842,037	66,122,073	71,027,938	65,629,892	NC	Dare	1
272408716	89244	359,497,239	301,965,623	272,604,335	244,759,348	NC	New Hanover	2
270751180	27847	21,834	12,900	16,618	8,669	FL	Volusia	2
271532774	56836	7,817,871	6,747,775	7,817,871	6,747,775	NC	Carteret	1
272280624	84505	501,080	359,991	501,080	359,991	SC	Charleston	1
270263215	9757	66,532,486	56,386,132	66,532,486	56,386,132	NC	Carteret	2
270669553	24820	103,406,732	85,958,186	103,406,732	85,958,186	NC	Carteret	1
270720070	26688	2,586,550	1,674,689	1,947,285	1,545,328	FL	Pinellas	3
271247684	46264	90,649,781	70,466,440	90,649,781	70,466,440	SC	Beaufort	3
271322471	49044	8,870,758	7,746,462	8,870,758	7,746,462	NC	Dare	1
272483795	92008	10,676,245	8,304,412	10,676,245	8,304,412	SC	Georgetown	1
270037785	1404	71,961,882	61,070,139	71,961,882	61,070,139	NC	Carteret	1
270430629	15966	396,654	267,621	380,997	261,232	FL	Palm Beach	2
270464197	17217	236,564,560	212,050,841	236,564,560	212,050,841	NC	Brunswick	1
270139454	5169	8,836,181	6,422,558	8,836,181	6,422,558	GA	Chatham	1
271787880	66282	148,000,803	129,939,242	137,228,096	122,974,111	NC	Hyde	1
270488722	18120	2,517	450	2,150	250	FL	Bay	1
271256067	46577	37,956,793	27,360,937	33,619,038	25,915,963	SC	Charleston	2
272110622	78198	137,369,260	116,900,027	137,369,260	116,900,027	NC	Onslow	1
270269246	9972	260,685	129,642	243,897	119,423	FL	Indian River	4
271196638	44384	2,273,859	1,950,413	2,273,859	1,950,413	NC	Dare	1
271216049	45096	352,302,593	300,173,682	352,302,593	300,173,682	NC	New Hanover	2

EventID	Year	GU_Loss_wDS	GR_Loss_wDS	GU_Loss_xDS	GR_Loss_xDS	LandfallState	LandfallCounty	SS_Intensity
271679554	62256	4,026,106	2,830,341	3,470,090	2,666,239	TX	Matagorda	3
272255704	83581	2,270,084	1,691,061	2,004,190	1,619,884	FL	Dixie	3
270356502	13222	16,445,190	13,479,898	16,445,190	13,479,898	SC	Horry	1
271576947	58453	374,929,104	335,523,919	374,929,104	335,523,919	SC	Horry	1
271648357	61095	580,309,262	496,841,808	536,421,168	468,437,626	NC	Onslow	2
271984308	73536	611,927,046	552,062,740	576,819,685	524,783,280	FL	Collier	1
270137666	5104	277,292,065	231,253,560	228,558,421	200,027,493	FL	Pinellas	1
272542174	94175	21,115,447	16,655,474	21,115,447	16,655,474	NC	Carteret	1
270068168	2528	74,900	38,073	74,900	38,073	SC	Beaufort	1
270660590	24488	185,778,187	153,944,504	172,212,911	146,046,070	FL	Collier	2
270663142	24583	69,594,343	54,149,140	62,182,826	51,136,023	FL	Lee	1
271022814	37939	490,886,024	472,867,427	490,886,024	472,867,427	NC	Dare	3
271485624	55088	31,268,929	28,473,845	31,268,929	28,473,845	NC	Dare	2
271706833	63268	261,593	101,945	203,407	77,206	FL	Charlotte	4
271999596	74095	5,035,958	3,988,161	5,035,958	3,988,161	NC	Hyde	1
272189074	81128	69,533,460	56,726,752	65,041,856	54,620,107	FL	Monroe	3
270636585	23608	65,213,924	54,530,041	65,213,924	54,530,041	SC	Horry	2
270798252	29598	1,070,753	925,444	1,070,753	925,444	NC	Dare	1
272240991	83037	1,138,920	786,882	1,138,920	786,882	FL	Taylor	3
270398523	14777	104,507,814	95,554,517	104,507,814	95,554,517	NC	Hyde	2
270496252	18399	137,450,789	118,977,001	137,450,789	118,977,001	NC	Carteret	2
271529566	56715	161,139,727	144,058,615	138,693,960	128,913,650	NC	Dare	1
271722323	63854	224,325,200	208,742,347	221,774,327	206,809,154	NC	Hyde	2
271802416	66819	565,684	411,041	480,337	396,913	RI	Washington	3
271819023	67432	572,185,733	511,398,383	548,956,517	495,421,665	NC	New Hanover	4
271828302	67774	1,111,115,318	932,081,043	964,164,561	846,699,222	FL	Collier	3
270273963	10145	118,143,319	89,185,319	90,351,742	76,314,073	FL	Monroe	1
270693093	25692	9,341,266	7,690,108	8,492,560	7,543,254	NY	Suffolk	2
272631263	97475	79,611,833	65,481,935	79,611,833	65,481,935	NC	New Hanover	1
270775609	28766	900,710	693,648	900,710	693,648	SC	Beaufort	1
271325855	49171	1,115,202,866	899,083,695	866,184,091	750,605,605	FL	Miami-Dade	3
271546066	57327	242,861,247	226,464,817	229,153,980	215,877,494	NC	Dare	2
272301764	85297	2,139,402,207	1,906,467,705	1,862,850,280	1,718,317,390	NC	Brunswick	4
270157377	5825	110,190,447	91,923,029	107,354,732	90,602,529	FL	Miami-Dade	1
271612483	59767	1,066,636,086	883,644,542	891,424,970	773,752,175	NC	Carteret	4
271729293	64103	858,679	584,042	858,679	584,043	SC	Charleston	1
272132596	79026	22,268,339	17,188,988	21,208,849	16,787,153	FL	Palm Beach	1
272155795	79876	3,200,660	2,215,955	2,429,913	2,055,488	NC	Dare	2
270650813	24128	40,065,942	35,918,493	40,065,942	35,918,493	NC	Dare	1
272499068	92573	40,179,503	30,652,966	40,179,503	30,652,968	SC	Charleston	2
270950457	35261	2,399,150	2,069,202	2,399,150	2,069,202	NC	Dare	1
270997861	37023	1,449,012,112	1,283,851,349	1,300,853,230	1,188,706,644	NC	New Hanover	4
271519975	56356	60,299,485	54,104,520	60,299,485	54,104,520	NC	Hyde	3
271065663	39541	37,544,775	32,816,497	37,544,775	32,816,497	NC	Hyde	1
272291658	84918	843,864	636,285	796,791	619,436	FL	Miami-Dade	1
272263941	83877	310,010,500	270,953,561	287,055,115	255,126,730	FL	Monroe	2
272356524	87320	123,273,554	103,431,129	118,366,104	100,476,583	FL	Collier	3
272357104	87341	29,806,034	24,230,840	29,806,034	24,230,840	SC	Charleston	1
272442841	90494	94,339,124	75,569,877	94,339,124	75,569,877	SC	Charleston	2
270242619	8991	965,111,637	918,665,338	867,111,557	839,028,459	NC	Hyde	3
270343289	12735	40,029	9,739	38,440	8,713	LA	Plaquemines	2
270561970	20834	2,534,727	2,113,890	2,534,727	2,113,890	SC	Georgetown	1
270722762	26788	72,397,935	58,678,421	67,688,679	55,837,457	NC	Carteret	3
272590583	95946	24,279,059	20,564,976	24,279,059	20,564,976	NC	Hyde	1
271308339	48518	4,143,838	3,622,523	4,143,838	3,622,523	NC	Dare	1
272353835	87224	82,843	42,225	75,246	35,823	NY	Suffolk	1
270235040	8713	355,087	191,697	355,087	191,697	FL	Monroe	1
270792863	29405	4,143,396	3,626,105	4,143,396	3,626,105	NC	Dare	1
271619144	60008	72,233,666	55,687,054	62,209,825	51,921,620	FL	Monroe	3
271977162	73273	50,168,460	43,612,370	50,168,460	43,612,370	NC	Carteret	3
272240203	83006	145,641	84,200	141,928	81,191	FL	Taylor	2
272396663	88796	3,067,836	2,597,620	3,067,836	2,597,620	NC	Dare	3
270164245	6076	242,439	174,648	242,439	174,648	FL	Bay	2
270209007	7746	4,987,437	3,613,596	4,987,437	3,613,596	NC	Carteret	1
270509128	18883	123,411,711	103,831,498	123,411,711	103,831,499	FL	Collier	1
272225499	82457	3,754,680	2,854,752	3,659,120	2,820,914	GA	Glynn	3
272434983	90205	161,227,521	139,311,142	161,227,521	139,311,142	NC	Onslow	2
270081885	3044	21,955,216	16,736,876	21,955,216	16,736,876	NC	Pender	1
270239096	8859	74,385,093	65,192,758	68,999,061	62,465,342	NC	Dare	1
272554460	94629	225,808,187	173,659,757	198,991,545	162,814,016	SC	Charleston	3
270063812	2363	266,606,364	225,738,072	240,674,860	210,148,019	FL	Collier	2

EventID	Year	GU_Loss_wDS	GR_Loss_wDS	GU_Loss_xDS	GR_Loss_xDS	LandfallState	LandfallCounty	SS_Intensity
270459296	17036	77,924,600	64,121,619	70,591,572	59,432,968	FL	Pasco	1
271530926	56769	151,770,497	127,288,344	151,770,497	127,288,344	NC	Onslow	2
271878216	69607	1,263,748	683,767	989,970	557,219	MS	Jackson	5
271982005	73450	213,397,806	169,375,683	197,846,145	161,547,304	SC	Charleston	3
272129092	78892	946,975	699,555	878,646	677,358	NC	Carteret	1
270261706	9701	133,699,309	121,674,615	133,699,309	121,674,615	NC	Hyde	4
270819679	30387	386,168,261	358,196,313	364,337,881	340,806,041	NC	Dare	2
270968747	35932	256,500	189,355	228,319	176,805	FL	Flagler	1
271925496	71369	181,279,544	148,154,285	181,279,544	148,154,285	NC	Carteret	2
270756236	28029	15,057,960	11,991,253	14,461,693	11,847,813	FL	Taylor	2
271354554	50231	37,538,880	30,460,646	37,538,880	30,460,646	NC	New Hanover	1
272262544	83827	138,590,399	113,682,742	134,988,726	111,581,509	NC	Carteret	1
272514545	93148	17,383,439	13,143,769	16,126,171	12,666,616	FL	Flagler	2
270372783	13815	166,636,180	153,741,784	166,636,180	153,741,784	NC	Hyde	2
270623064	23108	319,349	156,512	319,349	156,512	FL	Flagler	2
270778635	28879	36,785,566	32,861,573	36,785,566	32,861,573	NC	Hyde	1
272383575	88311	441,042,545	385,971,581	404,792,342	361,974,565	NC	Hyde	4
272511204	93019	1,123,025	871,131	1,123,025	871,131	FL	Walton	3
272599280	96275	207,728	155,746	192,739	149,257	FL	Volusia	2
271561174	57876	96,093,227	77,509,549	87,156,847	72,794,041	FL	Lee	2
271013054	37584	340,425	235,625	318,513	224,429	FL	Escambia	1
271147868	42579	13,187,202	10,165,426	12,561,363	9,938,906	FL	Palm Beach	2
272488160	92167	144,773,594	123,561,416	135,302,581	117,816,180	FL	Monroe	2
271596458	59181	1,800,233	1,064,118	1,602,272	971,433	FL	Monroe	2
271913501	70927	12,869,263	10,190,339	12,869,263	10,190,339	SC	Georgetown	1
270203988	7561	980,801	671,720	753,258	631,878	NC	Dare	2
270898568	33322	9,123,062	8,113,095	9,123,062	8,113,095	NC	Dare	1
271750380	64893	245,171,740	194,080,771	216,686,944	179,564,650	FL	Lee	3
270176656	6531	2,363,948	2,013,296	2,363,948	2,013,296	NC	Hyde	2
270220857	8182	9,056,898	7,261,309	8,476,980	7,122,030	GA	McIntosh	4
270767134	28441	1,332,947	838,177	1,046,398	773,640	FL	Brevard	2
271790374	66375	731,716	524,868	713,092	516,051	FL	Wakulla	3
270041798	1555	11,776,796	8,820,006	10,837,417	8,489,071	FL	Flagler	2
270605675	22450	2,501,428	1,928,874	2,217,886	1,856,460	NY	Suffolk	3
270825154	30588	145,080,189	127,263,502	145,080,189	127,263,502	NC	Carteret	1
271600889	59340	13,567,943	9,890,509	11,920,779	9,370,666	FL	Palm Beach	3
271944889	72069	242,453,673	217,359,857	232,691,045	210,207,616	SC	Georgetown	2
272039142	75566	32,018,444	28,033,653	32,018,444	28,033,653	NC	Hyde	1
272534718	93899	696,493,319	580,675,651	540,486,938	478,645,088	FL	Collier	4
271007490	37382	14,772,158	13,163,151	14,772,158	13,163,151	NC	Dare	1
271150305	42669	25,181,259	17,017,190	19,706,768	16,109,201	LA	Jefferson	4
272178021	80717	1,489,867	1,261,969	1,489,867	1,261,969	NC	Hyde	1
272573008	95310	858,752,248	817,604,638	795,050,260	770,235,080	NC	Hyde	4
272063762	76480	2,776,767	1,794,296	2,105,262	1,636,997	FL	Palm Beach	4
272508370	92914	28,637	20,830	26,796	20,070	FL	Miami-Dade	4
270283376	10491	715,625	604,948	715,625	604,948	NC	Dare	1
272077792	76995	19,287,097	13,348,048	15,645,151	12,618,924	FL	Collier	4
272104610	77975	32,231,035	24,987,305	32,231,035	24,987,305	NC	Carteret	1
272247921	83295	567,070,755	500,646,946	560,470,611	496,036,891	NC	Pender	2
270462894	17169	40,950,610	33,252,694	40,950,610	33,252,694	NC	New Hanover	1
271174774	43572	26,983,669	23,961,600	26,983,669	23,961,600	NC	Hyde	1
271829773	67830	29,219,905	23,262,757	29,219,905	23,262,757	SC	Beaufort	2
271894490	70204	31,444,965	24,014,516	31,089,934	23,881,761	GA	McIntosh	3
271088324	40376	1,496,091	1,029,112	1,331,895	948,096	FL	Monroe	3
271710467	63407	206,790,373	170,729,615	196,714,762	164,734,734	FL	Monroe	2
270811797	30093	424,167	321,815	424,167	321,815	NC	Hyde	2
271197257	44406	5,045,101	4,028,870	5,045,101	4,028,870	SC	Charleston	1
271647737	61072	10,645,846	9,418,700	10,645,846	9,418,700	NC	Dare	1
271689273	62612	57,149,474	48,117,645	57,149,474	48,117,645	SC	Horry	1
272192276	81247	5,165,508	4,116,380	4,560,571	4,004,347	NY	Suffolk	2
270139595	5173	102,765,303	86,510,835	102,765,303	86,510,835	FL	Monroe	1
272200045	81525	133,741,983	100,498,633	112,873,970	91,278,399	NC	Onslow	1
272382056	88255	38,694,182	31,144,987	35,896,204	30,096,840	SC	Charleston	2
272620262	97063	4,546,021	3,971,132	4,546,021	3,971,132	NC	Hyde	1
272527314	93629	80,854	45,918	76,323	42,178	FL	Sarasota	1
271192776	44239	26,820,034	18,427,359	20,761,484	16,948,848	FL	Palm Beach	1
271702319	63096	110,473,558	89,226,976	109,218,056	88,799,219	SC	Charleston	2
271858914	68902	18,957,108	16,886,552	18,957,108	16,886,552	NC	Hyde	1
271888252	69968	745,281	425,293	745,281	425,293	FL	Taylor	1
272287750	84772	369,938,924	312,318,355	369,938,924	312,318,355	NC	New Hanover	2
272064587	76510	331,731,424	273,604,507	293,397,142	251,602,589	SC	Horry	3

EventID	Year	GU_Loss_wDS	GR_Loss_wDS	GU_Loss_xDS	GR_Loss_xDS	LandfallState	LandfallCounty	SS_Intensity
271887767	69950	907,007,486	873,620,428	907,007,486	873,620,428	NC	Dare	4
271724201	63920	28,112,217	21,930,554	28,112,217	21,930,555	GA	McIntosh	3
272583463	95689	353,384,088	301,824,846	344,174,693	296,081,567	SC	Horry	2
271312453	48669	134,763,990	104,144,572	103,706,686	88,357,849	FL	Lee	4
271620360	60054	25,221,476	22,225,412	25,221,476	22,225,412	NC	Dare	2
272109312	78150	188,568,451	154,676,968	177,880,105	148,365,885	SC	Georgetown	2
272423793	89794	16,542,908	13,616,167	14,906,606	13,217,929	NC	Dare	1
270210627	7802	11,126,739	7,638,425	8,184,878	7,262,685	NY	Nassau	3
270658287	24405	25,114,783	19,538,738	24,123,703	19,200,211	SC	Beaufort	1
271244621	46152	443,145,559	373,532,181	406,713,959	348,894,498	NC	Carteret	3
271886574	69908	42,651,040	38,551,305	42,651,040	38,551,305	NC	Dare	1
272282377	84569	1,119,755	867,442	1,119,755	867,442	SC	Charleston	1
270069949	2597	10,427,429	8,756,358	10,427,429	8,756,358	NC	Carteret	1
270117472	4362	857,468,311	775,184,856	822,493,969	748,472,935	NC	Brunswick	2
270134681	4995	516,262,809	444,689,845	443,232,699	393,634,209	NC	New Hanover	3
271123234	41667	37,435,940	30,659,734	37,435,940	30,659,734	SC	Horry	1
272416697	89537	87,931	58,959	83,047	55,994	FL	Palm Beach	3
270087581	3256	24,467,879	21,773,914	24,467,879	21,773,914	NC	Dare	1
272130506	78945	301,631,224	271,979,543	279,359,871	255,628,881	NC	Carteret	3
271395201	51724	36,901,828	29,809,406	35,957,868	29,357,972	FL	Palm Beach	2
272688697	99599	53,862,810	44,109,866	53,862,810	44,109,866	NC	Onslow	1
270459353	17039	1,896,777	1,219,545	1,457,934	1,125,229	FL	Palm Beach	4
270695145	25765	53,534,541	42,390,017	43,028,687	38,738,596	NY	Suffolk	4
272150998	79700	256,477,892	238,001,634	246,261,230	230,169,198	NC	Hyde	3
272339953	86712	695,229,433	633,380,197	687,087,350	627,131,369	NC	Carteret	3
272362088	87522	171,972,413	155,013,751	171,972,413	155,013,751	FL	Volusia	2
270053928	1991	14,999,310	12,387,163	13,353,590	11,911,259	MA	Barnstable	4
271049697	38948	60,314,792	49,478,227	59,630,706	49,180,697	FL	Miami-Dade	2
271155486	42863	137,173	106,209	135,636	105,515	AL	Baldwin	2
271424617	52819	1,936,686	1,519,599	1,936,686	1,519,599	SC	Charleston	1
272031171	75276	52,232,052	44,157,266	52,232,052	44,157,266	SC	Horry	1
271015740	37685	276,502	152,846	238,287	127,592	FL	Broward	3
271085432	40267	22,997	12,876	19,914	11,619	FL	Bay	3
271691562	62698	5,821,608	4,884,508	5,821,608	4,884,508	NC	Dare	3
271937093	71788	2,295,493,507	2,094,143,128	2,040,102,797	1,908,940,219	NC	New Hanover	3
272149612	79652	10,939,756	9,708,173	10,939,756	9,708,173	NC	Dare	1
272208349	81826	10,242,865	6,488,658	8,267,135	5,746,708	FL	Broward	4
271879050	69639	28,348,882	22,039,392	26,999,590	21,632,066	SC	Charleston	3
271739422	64481	595,318,700	529,088,128	566,192,395	508,834,637	SC	Horry	2
271745940	64730	10,614,746	8,591,586	10,614,746	8,591,586	AL	Mobile	4
270084571	3145	4,247,416	3,398,994	4,247,416	3,398,994	NC	Dare	2
271159993	43024	32,795,784	25,152,056	31,952,504	24,784,580	FL	Monroe	1
271220927	45280	220,355,790	180,232,694	217,838,652	178,872,936	SC	Charleston	2
271989961	73737	1,084,746	824,946	1,084,746	824,946	AL	Baldwin	1
272338099	86646	61,576,194	56,452,620	61,576,194	56,452,620	NC	Dare	1
272405256	89117	79,943,447	63,226,888	73,009,161	59,638,192	NC	New Hanover	1
272551691	94528	202,517,997	166,115,039	202,517,997	166,115,039	NC	New Hanover	1
270181819	6728	229,756,564	203,624,775	229,756,564	203,624,775	NC	Carteret	2
270457828	16984	220,819	109,114	193,924	88,233	NY	Queens	2
270944026	35016	204,405,843	182,457,137	187,864,158	170,651,141	NC	Carteret	3
271089118	40406	20,545,602	18,221,549	20,545,602	18,221,549	FL	Collier	1
271269966	47092	46,660,146	35,611,009	41,894,589	34,098,676	NC	Carteret	1
270813918	30171	1,695,009	1,047,360	1,435,225	892,133	AL	Baldwin	4
272628477	97369	14,833,576	12,928,732	14,456,608	12,851,893	NY	Suffolk	2
270445056	16511	143,894,592	131,661,056	143,894,592	131,661,056	NC	Hyde	2
271431869	53086	43,965,139	36,421,435	43,965,139	36,421,435	FL	Indian River	3
271698293	62948	3,878,190	2,344,764	3,243,868	2,009,676	LA	Plaquemines	4
272528926	93689	3,954,127	3,062,551	3,909,662	3,047,523	SC	Charleston	1
271227862	45537	514,148	425,738	514,148	425,738	NC	Dare	1
271575539	58399	24,725	11,941	21,367	9,931	FL	Wakulla	2
270418268	15516	78,228,794	60,507,237	71,433,624	57,289,636	SC	Beaufort	4
270816699	30275	22,113,669	18,604,899	22,113,669	18,604,899	NC	Carteret	1
271140231	42296	24,808,448	20,457,803	24,808,448	20,457,803	SC	Charleston	2
271923551	71297	128,936	76,340	117,116	66,007	RI	Washington	3
272067737	76624	6,982,736	4,857,697	5,973,678	4,574,922	FL	Miami-Dade	3
272082369	77161	11,689,387	9,725,689	11,689,387	9,725,689	NC	Hyde	1
271419231	52617	171,134	76,178	171,134	76,178	LA	Jefferson	3
270095031	3530	134,425	78,563	129,144	73,882	LA	Terrebonne	3
270294810	10931	30,088	15,410	30,088	15,410	LA	Vermilion	2
270968033	35907	192,697,292	157,506,323	183,459,380	153,216,825	SC	Horry	3
271545477	57304	176,453,508	158,559,965	149,319,477	139,730,605	FL	Volusia	2

EventID	Year	GU_Loss_wDS	GR_Loss_wDS	GU_Loss_xDS	GR_Loss_xDS	LandfallState	LandfallCounty	SS_Intensity
271827413	67741	3,914,401	3,145,992	3,914,401	3,145,992	SC	Horry	1
271981924	73447	1,899,665	1,226,749	1,851,254	1,199,224	AL	Mobile	1
272265378	83929	2,498,404	2,013,083	2,498,404	2,013,083	SC	Charleston	1
272538797	94048	75,453,143	61,128,047	71,854,998	59,542,815	FL	Palm Beach	1
270282020	10442	3,509,479	2,510,543	3,342,441	2,437,946	FL	Volusia	3
270403658	14968	12,466,003	10,027,739	12,149,010	9,937,004	FL	Franklin	4
271030143	38218	3,184,764,187	2,661,095,011	2,355,139,307	2,191,319,351	SC	Horry	4
271695600	62847	7,599	2,353	6,050	1,431	FL	Lee	2
271898449	70357	289,791,405	257,547,400	289,791,405	257,547,400	NC	Hyde	2
272697212	99909	16,582,987	13,235,166	16,582,987	13,235,166	NC	Dare	3
271056749	39209	1,549,557	1,240,836	1,549,557	1,240,836	SC	Charleston	1
270348618	12934	280,648,770	240,455,425	280,648,770	240,455,426	NC	Brunswick	2
272047726	75881	311,570,985	290,290,708	311,570,985	290,290,708	NC	Hyde	2
272124712	78727	126,468	80,441	126,468	80,441	SC	Beaufort	1
272556360	94698	9,634,761	8,443,591	9,634,761	8,443,591	NC	Dare	1
270167254	6186	621,148	473,276	621,148	473,276	NC	Carteret	1
270634545	23533	10,519,378	6,620,853	8,213,431	5,928,834	FL	Sarasota	2
271002938	37213	8,614,241	6,816,182	7,542,917	6,627,366	FL	Miami-Dade	1
271438122	53315	62,277,921	54,060,904	62,277,921	54,060,904	FL	Miami-Dade	1
272539562	94077	136,197,735	110,954,630	136,197,735	110,954,630	NC	Pender	2
270273623	10133	110,734,291	86,525,630	97,252,202	81,009,189	FL	Franklin	4
270713158	26430	30,335,561	25,607,245	30,335,561	25,607,245	SC	Charleston	2
270836923	31033	11,750,021	10,244,880	11,750,021	10,244,880	NC	Carteret	1
271551109	57512	1,262,049	1,089,624	1,262,049	1,089,624	NC	Dare	1
271641189	60827	215,819,530	182,076,740	215,819,530	182,076,740	NC	New Hanover	1
271715109	63584	50,793,052	38,041,501	44,984,769	36,196,592	SC	Charleston	4
270393031	14571	38,382,168	30,088,718	38,382,168	30,088,718	SC	Charleston	3
270476425	17673	22,239,587	16,216,797	19,237,161	15,230,524	FL	Miami-Dade	3
270606756	22491	61,264,216	50,005,291	61,264,216	50,005,291	NC	Carteret	1
270827725	30681	37,177	7,948	37,177	7,948	NC	Dare	1
271172079	43477	31,761,711	25,593,775	31,761,711	25,593,775	SC	Charleston	1
271476645	54752	3,080,409	2,672,060	3,080,409	2,672,060	NC	Dare	2
272361352	87496	2,019,467	1,455,068	1,923,955	1,409,160	FL	Santa Rosa	2
272634148	97584	2,971,445	2,349,618	2,971,445	2,349,618	SC	Charleston	2
270582201	21592	75,308,151	62,031,668	75,308,151	62,031,668	NC	Onslow	1
270939189	34835	683,219,527	631,437,448	683,219,527	631,437,448	NC	Carteret	4
270941316	34912	149,841,235	120,145,520	133,133,489	110,991,223	FL	Collier	3
271612675	59775	3,975,920	2,922,476	3,688,069	2,803,155	SC	Beaufort	3
272643445	97924	56,445,647	41,764,769	49,574,273	40,149,090	FL	Walton	3
271284860	47643	1,095,227	853,052	1,034,198	836,320	GA	McIntosh	1
270002736	105	246,160	185,608	246,160	185,608	FL	Gulf	3
270193144	7157	7,401,215	5,562,415	7,401,215	5,562,415	FL	Taylor	3
270343605	12747	4,063,630	2,967,663	4,063,630	2,967,663	FL	Collier	1
270805591	29867	781,355	441,708	644,837	339,689	FL	Dixie	1
270996192	36957	2,448,487	1,902,420	2,312,151	1,865,250	FL	Palm Beach	2
271059786	39323	36,761,089	30,637,171	36,761,089	30,637,171	NC	Brunswick	1
271358779	50387	86,797	36,090	84,569	34,443	LA	Jefferson	3
272005005	74296	46,353,565	36,647,535	46,353,565	36,647,535	NC	New Hanover	1
271211323	44920	181,808,454	148,320,309	181,808,454	148,320,310	NC	Onslow	1
271252380	46441	100,483,781	88,710,210	90,185,449	82,615,200	RI	Newport	3
271768381	65563	160,395,412	132,234,564	160,395,412	132,234,567	NC	New Hanover	1
270091822	3414	292,158	221,066	278,279	216,745	FL	Walton	3
271920888	71195	10,328,464	7,320,383	8,773,188	6,991,829	FL	Palm Beach	4
272271640	84164	82,634,547	65,342,851	82,634,547	65,342,852	NC	Carteret	1
271147780	42576	8,472,163	5,462,639	6,372,512	5,039,896	FL	Broward	4
271261615	46788	53,270,194	44,143,094	53,270,194	44,143,094	NC	Onslow	1
272431610	90084	872,911,085	808,212,406	862,521,059	803,046,575	NC	Hyde	5
271684260	62425	80,699,154	72,012,556	80,699,154	72,012,557	NC	Hyde	1
270271946	10072	507,140,508	484,955,410	507,140,508	484,955,410	NC	Hyde	2
270676679	25087	216,960,718	181,629,086	211,345,907	178,512,998	SC	Horry	2
271118478	41493	11,254,077	8,841,117	11,254,077	8,841,117	NC	Onslow	1
272109511	78158	21,919,795	17,441,376	21,919,795	17,441,376	NC	New Hanover	1
270267382	9906	25,121,609	22,274,120	25,121,609	22,274,120	NC	Hyde	1
270641597	23794	38,359,783	34,222,701	38,359,783	34,222,701	NC	Hyde	1
270811885	30096	933,964,396	864,270,686	872,350,139	818,784,681	NC	Dare	3
270885097	32816	3,668,747	3,118,551	3,668,747	3,118,551	NC	Hyde	1
272200927	81558	274,764,735	248,906,341	242,233,918	225,792,591	NY	Suffolk	2
270616014	22841	48,081	26,007	48,081	26,007	SC	Charleston	1
270359703	13340	47,393,508	42,194,142	47,393,508	42,194,142	NC	Hyde	1
270624215	23150	442,213,799	395,117,697	442,213,799	395,117,697	NC	Carteret	3
270661296	24515	49,890,977	35,104,864	40,593,465	31,929,727	FL	Bay	5

EventID	Year	GU_Loss_wDS	GR_Loss_wDS	GU_Loss_xDS	GR_Loss_xDS	LandfallState	LandfallCounty	SS_Intensity
271718667	63717	19,164,174	14,875,029	19,164,174	14,875,030	SC	Charleston	1
272220557	82273	1,839,372	1,300,136	1,481,834	1,229,992	NY	Suffolk	3
270302701	11230	31,459,754	24,881,327	31,459,754	24,881,328	SC	Charleston	1
270596400	22114	372,017	268,122	372,017	268,122	SC	Charleston	1
271639442	60762	172,099,860	127,481,680	139,632,164	115,200,700	SC	Charleston	4
272118730	78502	127,113	106,290	127,113	106,290	NC	Hyde	1
271396615	51777	275,121,757	226,409,726	219,307,605	193,556,783	FL	Collier	1
270760711	28195	3,218,032	2,264,220	3,181,874	2,245,074	GA	McIntosh	2
272402153	89002	291,230,057	263,077,184	287,908,449	260,854,174	NC	Dare	3
271366370	50665	4,880,522	3,944,060	4,880,522	3,944,060	NC	Carteret	1
272108518	78120	7,869,651	5,852,026	7,869,651	5,852,026	SC	Beaufort	1
272326095	86195	65,250,104	54,053,081	65,250,104	54,053,082	NC	Carteret	2
272517372	93253	1,347,304,793	1,205,008,356	1,220,621,433	1,115,050,235	NC	Brunswick	3
272518645	93302	291,986,309	241,777,486	291,986,309	241,777,487	NC	New Hanover	2
271856052	68792	62,981,675	56,306,461	62,981,675	56,306,461	NC	Carteret	1
270336962	12500	287,671,712	275,459,278	287,671,712	275,459,278	NC	Dare	3
270597745	22162	21,990,296	19,281,263	21,990,296	19,281,263	NY	Suffolk	1
271947693	72175	1,433,894	984,983	1,103,935	855,749	NY	Suffolk	4
272190576	81184	91,586,336	84,253,820	91,586,336	84,253,820	NC	Dare	2
270048795	1808	43,067,866	32,278,736	39,625,500	31,095,338	SC	Charleston	2
270174155	6438	48,558,069	39,810,987	48,558,069	39,810,987	NC	Carteret	1
270587075	21769	39,967,540	33,717,631	39,516,176	33,545,751	NC	Carteret	1
272376441	88046	52,594,308	42,994,355	48,403,141	41,351,708	NC	Carteret	1
272418235	89591	4,866,589	4,136,054	4,866,589	4,136,054	NC	Carteret	1
270024417	911	3,269,786	2,844,456	3,269,786	2,844,456	NC	Dare	1
270554722	20560	26,115	12,202	26,115	12,202	FL	Brevard	1
270704957	26121	3,590,152	2,916,330	3,331,082	2,877,584	NY	Suffolk	2
270711518	26365	184,827,591	159,556,584	184,827,591	159,556,584	NC	Brunswick	2
271066044	39554	64,870,582	59,553,113	64,870,582	59,553,113	NC	Dare	3
271788866	66320	5,185,802	4,565,875	5,185,802	4,565,875	NC	Dare	1
271515208	56177	1,224,186	994,198	1,224,186	994,198	SC	Beaufort	2
271822732	67570	151,562,592	134,777,284	151,562,592	134,777,284	NC	Hyde	2
270469722	17426	25,013,398	22,525,609	25,013,398	22,525,609	NC	Dare	4
270778120	28859	426,780,134	376,806,760	421,821,372	373,269,937	NC	New Hanover	1
271743857	64650	10,634,771	6,725,064	8,219,111	6,103,254	FL	Miami-Dade	4
272156185	79891	22,496,287	17,768,631	22,496,287	17,768,631	NC	New Hanover	1
272647407	98069	158,967,743	144,361,509	158,967,743	144,361,509	NC	Hyde	2
270757615	28077	27,947,633	19,963,241	24,161,300	19,033,305	FL	Hernando	3
270926191	34347	2,370,036	1,804,424	2,217,645	1,761,076	FL	Miami-Dade	2
270721872	26757	4,567,029	3,090,529	3,770,430	2,836,912	MS	Harrison	5
271711608	63449	43,636,147	36,355,479	43,636,147	36,355,479	FL	St. Lucie	1
272018753	74812	66,707,610	52,739,254	66,707,610	52,739,254	SC	Charleston	2
272069541	76692	1,534,343	1,328,476	1,534,343	1,328,476	NC	Dare	1
270380793	14109	6,462,575	4,353,324	6,462,575	4,353,324	LA	Iberia	3
270487756	18086	112,830,820	90,912,027	111,543,400	90,248,584	NC	New Hanover	1
272648736	98120	43,185,587	38,775,945	43,185,587	38,775,945	NC	Dare	1
272696181	99871	2,215,609,829	1,911,672,011	1,659,483,124	1,519,628,402	NC	New Hanover	4
270345217	12807	13,174,159	11,767,083	13,174,159	11,767,083	NC	Dare	1
271084732	40239	27,723,845	22,349,337	27,723,845	22,349,341	FL	Bay	2
271247337	46252	3,870,917	2,837,573	3,488,239	2,702,568	FL	Taylor	2
272203911	81665	111,074	62,500	111,074	62,500	FL	Sarasota	1
271926718	71414	162,782,293	141,912,810	162,782,293	141,912,810	NC	Dare	2
270394254	14617	403,632,102	307,433,940	336,745,314	278,127,348	SC	Beaufort	3
270613527	22745	259,860	158,014	259,860	158,014	FL	Wakulla	1
271145794	42503	657,140,787	588,541,881	630,572,589	568,881,829	SC	Horry	2
271591018	58980	47,789,940	37,357,458	47,789,940	37,357,459	FL	Franklin	3
272481071	91907	23,237,505	18,044,302	23,237,505	18,044,302	NC	Onslow	1
271012053	37548	100,398	70,512	100,398	70,512	FL	Okaloosa	1
271432743	53118	20,584,583	14,218,807	16,118,918	12,644,596	FL	Pinellas	2
271638022	60710	38,916,253	31,189,136	38,916,253	31,189,137	GA	Chatham	2
270689091	25544	54,355,947	33,920,002	38,863,909	31,670,638	MS	Hancock	5
271337469	49602	131,916,612	98,346,789	113,471,759	90,994,317	FL	Monroe	3
270303522	11263	167,972,681	155,039,091	161,295,412	150,263,150	NC	Dare	1
271205401	44698	261,769,139	220,358,725	261,769,139	220,358,726	NC	Carteret	2
271602508	59400	474,790	377,345	462,672	373,277	NC	Dare	1
270501879	18619	22,773	11,153	18,013	8,752	FL	Santa Rosa	4
270911829	33809	4,106,020	2,578,992	3,230,199	2,340,217	FL	Manatee	3
270995006	36913	51,689,063	44,024,131	51,689,063	44,024,131	SC	Charleston	1
271120850	41579	52,477,481	47,011,326	45,007,702	42,056,448	NC	Dare	3
272242703	83101	322,184,892	270,956,626	303,654,516	259,107,893	FL	Miami-Dade	1
271006494	37344	40,247,169	31,969,825	40,247,169	31,969,825	SC	Charleston	2

EventID	Year	GU_Loss_wDS	GR_Loss_wDS	GU_Loss_xDS	GR_Loss_xDS	LandfallState	LandfallCounty	SS_Intensity
271755885	65098	255,041,491	204,240,454	217,610,807	184,203,651	FL	Miami-Dade	2
270252789	9373	134,136	101,416	134,136	101,416	FL	Volusia	1
270307843	11421	36,690,551	26,936,186	32,657,145	25,528,289	FL	Levy	2
270904937	33558	6,907,160	5,380,313	6,907,160	5,380,313	FL	Collier	1
271472974	54614	710,913,008	634,392,277	618,077,159	568,333,592	NC	Carteret	4
271544381	57265	688,417,834	658,634,495	688,417,834	658,634,495	NC	Hyde	3
272006874	74368	2,065,627	1,598,722	2,065,627	1,598,722	FL	Walton	2
272274335	84270	3,712,659	3,023,491	3,712,659	3,023,491	SC	Horry	1
270098786	3666	5,844,783	4,722,203	5,844,783	4,722,203	NC	Carteret	1
271130412	41931	1,766,781	1,155,418	1,766,781	1,155,418	SC	Charleston	1
271181506	43820	831,635,555	747,873,287	797,282,277	723,055,108	NC	Carteret	3
270156051	5778	134,117,385	111,329,682	132,580,821	110,492,355	NC	Carteret	1
270177830	6576	17,131,381	13,236,616	17,131,381	13,236,617	NC	Carteret	1
271281453	47517	1,342,386,900	1,198,601,649	1,209,093,164	1,104,384,254	NC	New Hanover	4
271472950	54614	741,687,350	691,136,629	618,353,030	590,695,160	NC	Hyde	3
271718415	63708	128,012,905	108,882,751	128,012,905	108,882,751	NC	Onslow	1
271749491	64863	40,863,738	34,432,780	40,863,738	34,432,780	NC	Brunswick	1
272331830	86411	63,983,472	51,737,381	63,983,472	51,737,381	NC	New Hanover	1
270546775	20259	38,166,026	33,784,486	38,166,026	33,784,486	NC	Dare	1
270569135	21105	220,455,660	198,692,181	220,455,660	198,692,181	NC	Dare	4
270357958	13277	39,945,576	32,678,739	39,945,576	32,678,739	NC	Carteret	1
271537505	57010	991,690	755,231	893,542	737,570	NY	Suffolk	2
272467881	91427	1,085,930,526	924,273,591	952,373,266	840,603,596	NC	Carteret	4
270848786	31478	14,252	7,078	14,252	7,078	GA	McIntosh	3
271393962	51679	293,476,115	225,252,470	224,498,039	190,675,871	SC	Charleston	4
271179283	43739	45,788,976	40,513,497	43,599,145	39,205,813	NC	Dare	2
271206027	44723	33,057	16,874	33,057	16,874	AL	Mobile	2
271245607	46190	109,793	74,017	109,793	74,017	GA	Chatham	1
271355283	50257	6,210,358	4,810,552	6,210,358	4,810,552	NC	Onslow	1
271611768	59738	188,369,571	154,934,599	188,369,571	154,934,600	NC	Hyde	2
272365298	87639	150,248,980	132,616,608	150,248,980	132,616,608	NC	Carteret	3
270452801	16797	165,159,820	144,262,574	165,159,820	144,262,574	NC	New Hanover	1
272155944	79881	3,506,331	2,942,894	3,368,292	2,922,285	NY	Suffolk	3
270629453	23346	25,575,044	18,270,622	21,317,034	17,634,393	SC	Charleston	1
270687486	25484	2,855,338	2,453,053	2,855,338	2,453,053	NC	Dare	1
270980760	36383	20,703,737	16,114,047	20,703,737	16,114,047	NC	Onslow	1
271829518	67820	1,703,387	1,393,565	1,703,387	1,393,565	NC	Hyde	1
272127835	78845	380,517,155	336,386,925	345,110,313	310,210,014	FL	Citrus	1
272531436	93781	68,388,244	55,494,429	68,388,244	55,494,429	NC	Carteret	1
270011574	437	163,865	75,635	163,865	75,635	FL	Pinellas	1
270563339	20887	50,514,298	41,425,122	50,514,298	41,425,122	NC	Carteret	1
271735313	64325	28,689,462	25,052,566	28,689,462	25,052,566	NC	Hyde	1
270118966	4420	179,295	100,366	141,014	83,198	FL	Monroe	4
270178419	6599	295,331,899	245,174,749	295,331,899	245,174,750	NC	Onslow	2
270684812	25386	31,825,864	25,100,765	31,466,080	24,981,464	SC	Georgetown	1
270785555	29135	580,468	492,464	580,468	492,464	FL	Miami-Dade	1
272048666	75918	14,099,427	11,074,813	14,099,427	11,074,813	FL	Bay	4
272158486	79974	660,767,739	567,092,523	596,343,761	523,757,872	FL	Collier	2
270182893	6769	83,341,710	66,059,670	83,341,710	66,059,670	SC	Charleston	2
270741688	27504	63,750,346	46,562,620	53,461,240	43,387,353	FL	Taylor	2
271126284	41780	169,827	86,873	169,827	86,873	SC	Charleston	1
272470441	91520	13,805,599	10,512,941	10,983,612	9,768,842	FL	Miami-Dade	3
272589441	95906	1,933,182	1,570,077	1,933,182	1,570,077	NC	Hyde	1
270402400	14922	8,766,069	6,491,244	8,766,069	6,491,245	SC	Beaufort	2
271774116	65776	78,125,593	65,224,570	78,125,593	65,224,570	NC	Brunswick	1
272600419	96320	144,757,087	114,572,149	123,446,486	103,237,937	NC	Carteret	2
270001552	60	1,095,717	873,089	1,095,717	873,089	NC	Carteret	1
270024544	915	106,611,200	95,612,224	106,611,200	95,612,224	NC	Carteret	2
270528026	19577	27,544,916	22,276,824	27,544,916	22,276,824	NC	Pender	1
272368591	87758	80,255,429	64,008,500	80,255,429	64,008,500	NC	Onslow	1
271003321	37228	1,350,422	1,051,552	1,243,216	1,030,289	FL	Sarasota	1
271125611	41756	5,577,263	4,797,431	5,577,263	4,797,431	NC	Dare	1
271388554	51482	742,945	631,633	742,945	631,633	NC	Hyde	1
272230416	82643	31,892,740	26,032,405	31,892,740	26,032,405	NC	Onslow	1
270005598	212	292,663	155,487	276,335	144,660	FL	Indian River	3
270232344	8609	2,719,924,173	2,341,377,145	2,186,844,324	1,986,049,804	NC	Onslow	4
271032864	38324	257,024,998	245,995,073	257,024,998	245,995,073	NC	Dare	3
271119288	41522	16,984,878	15,150,349	16,984,878	15,150,349	NC	Dare	2
271704249	63170	234,449,864	197,241,389	213,960,235	184,824,784	SC	Charleston	3
271985803	73590	77,889,133	62,342,014	69,597,730	58,570,927	NC	Brunswick	1
270292368	10838	1,643,793,152	1,362,959,261	1,248,927,489	1,100,047,672	SC	Charleston	4

EventID	Year	GU_Loss_wDS	GR_Loss_wDS	GU_Loss_xDS	GR_Loss_xDS	LandfallState	LandfallCounty	SS_Intensity
270459869	17057	5,952,462	4,607,919	5,952,462	4,607,919	SC	Georgetown	1
270528969	19609	6,150,627	4,525,377	5,003,571	4,371,855	NJ	Ocean	2
270586066	21732	217,008,301	188,381,045	165,117,271	152,856,397	FL	Martin	4
271201720	44571	3,051,710,718	2,710,497,215	2,440,962,043	2,302,650,086	NC	Brunswick	3
271239537	45967	637,150,591	515,060,650	563,357,384	473,612,197	SC	Georgetown	3
270190276	7048	214,913,120	178,374,775	193,926,343	164,495,715	NC	Carteret	3
270443960	16469	39,469,962	32,513,531	39,469,962	32,513,531	NC	Brunswick	1
270960672	35637	249,799,052	233,414,332	229,715,148	217,768,701	NC	Hyde	2
271438470	53328	33,199,852	25,622,077	29,817,368	24,531,696	FL	Broward	1
271968261	72948	16,416	7,300	13,843	5,709	FL	Miami-Dade	5
271343364	49817	5,353,188	4,689,904	5,353,188	4,689,904	NC	Dare	1
271947701	72176	81,307,820	69,561,903	80,388,211	69,117,139	NC	Carteret	1
272176608	80662	10,590,133	7,606,085	9,125,126	7,272,262	FL	Levy	3
270004215	159	237,127	133,729	216,798	117,305	FL	Flagler	2
270935575	34700	18,231,606	16,307,622	18,231,606	16,307,622	NC	Dare	3
271330280	49333	990,103	721,832	990,103	721,832	FL	Wakulla	3
271309825	48572	303,173	177,407	303,173	177,407	FL	Franklin	1
271652623	61255	122,866,463	114,296,575	122,866,463	114,296,575	NC	Dare	2
271826206	67697	68,288	48,073	68,288	48,073	FL	Franklin	2
270134254	4981	16,700,770	14,918,038	16,700,770	14,918,038	NC	Dare	3
270528710	19600	4,418,309	3,277,112	4,418,309	3,277,112	NC	Onslow	1
271038274	38526	173,598,873	162,519,007	173,598,873	162,519,007	NC	Dare	2
271213084	44985	27,345,075	20,623,427	23,742,203	19,552,077	NC	Carteret	1
271450696	53780	1,215,830,315	1,041,036,081	930,255,114	840,512,089	NC	Carteret	4
271940686	71915	305,317,036	292,831,050	305,317,036	292,831,050	NC	Dare	4
271995362	73937	677,784,461	585,400,399	593,775,376	527,442,697	NC	Brunswick	3
272294557	85027	52,570,422	37,705,065	42,019,767	34,437,073	NY	Suffolk	4
270401209	14878	302,910,189	256,051,229	299,454,415	254,100,185	NC	Brunswick	2
270508127	18844	258,946,105	221,375,953	248,475,164	214,956,297	NC	Onslow	2
271797549	66639	79,363,151	66,408,571	78,449,721	65,899,716	FL	Monroe	2
270335983	12463	221,039,697	186,168,505	221,039,697	186,168,505	NC	Carteret	1
270528290	19586	12,648,560	8,739,031	9,363,087	8,312,788	NY	Queens	3
270737082	27327	237,444,361	223,157,687	237,444,361	223,157,687	NC	Dare	2
270908880	33706	459,555	270,214	341,621	184,473	FL	Miami-Dade	3
272466853	91387	914,011,179	783,884,099	813,852,931	714,221,164	NC	Carteret	3
272264900	83911	90,835,715	66,849,135	80,104,137	63,796,736	GA	Chatham	2
270063392	2346	125,050,250	93,122,399	92,594,631	76,209,587	FL	Lee	4
271544231	57259	277,622	156,285	257,541	139,017	FL	Bay	3
271882865	69773	21,800,979	17,867,266	19,642,592	17,286,609	FL	Palm Beach	2
270653715	24237	56,199,107	51,290,384	56,199,107	51,290,384	NC	Dare	1
271448032	53681	471,984,345	432,781,927	471,984,345	432,781,927	NC	Carteret	3
271987010	73634	2,500,322,110	2,246,230,089	2,183,208,371	2,055,253,380	SC	Horry	3
272691073	99687	2,506,777	1,610,942	2,506,777	1,610,942	FL	Pinellas	1
271488802	55207	170,050,541	152,928,163	168,105,674	151,572,486	NC	Hyde	3
272685141	99468	3,253,212	2,777,238	3,253,212	2,777,238	NC	Hyde	1
270026522	990	99,148	54,384	99,148	54,384	FL	Palm Beach	1
270266905	9889	1,064,727	884,489	1,064,727	884,489	NC	Dare	1
271332636	49420	541,358	373,552	489,714	347,850	AL	Baldwin	2
272426361	89890	207,097	136,793	173,300	119,938	FL	Broward	3
271129618	41901	313,539	209,397	238,169	143,884	FL	Palm Beach	4
271943227	72006	281,868,592	241,015,743	250,278,525	220,217,299	SC	Beaufort	4
272364336	87604	1,260,312	710,278	1,260,312	710,278	SC	Charleston	1
270718908	26644	37,487,975	28,870,869	37,487,975	28,870,869	NC	Carteret	1
271405843	52115	96,424,420	80,362,730	96,424,420	80,362,730	NC	Brunswick	1
272686337	99510	15,166,206	11,952,262	15,166,206	11,952,262	GA	Chatham	1
270220215	8158	38,400,506	34,428,461	36,244,693	33,274,526	NY	Suffolk	2
270560970	20796	13,101,988	10,409,348	13,101,988	10,409,348	SC	Charleston	1
270682691	25308	3,259	1,672	3,259	1,672	SC	Charleston	1
270694416	25739	325,497,837	289,453,451	325,497,837	289,453,451	FL	Broward	2
271048677	38911	124,694,235	106,634,029	124,694,235	106,634,032	NC	Brunswick	1
272222557	82345	288,327,361	255,855,618	256,210,605	232,877,305	NC	Carteret	2
272527361	93631	81,329,831	60,977,748	64,941,219	54,199,915	FL	Miami-Dade	3
271123513	41677	73,912,623	59,504,712	73,912,623	59,504,712	NC	Carteret	1
272691493	99701	125,036,423	102,433,532	125,036,423	102,433,532	NC	New Hanover	1
271856339	68803	1,802,385,539	1,652,177,951	1,520,992,310	1,450,115,874	NC	Carteret	3
271911542	70855	84,659,090	68,313,736	80,612,965	66,566,996	FL	Pasco	1
272064793	76518	47,089,477	40,502,589	44,455,370	39,469,829	NC	Hyde	1
272686734	99525	21,514,906	19,104,274	21,514,906	19,104,274	NC	Dare	1
271530323	56746	659,761	512,478	659,761	512,478	NC	Carteret	1
270905033	33562	32,336,516	25,303,088	30,801,516	24,803,679	FL	Wakulla	3
272024235	75018	426,852,115	382,854,607	426,852,115	382,854,607	NC	Carteret	2

EventID	Year	GU_Loss_wDS	GR_Loss_wDS	GU_Loss_xDS	GR_Loss_xDS	LandfallState	LandfallCounty	SS_Intensity
271930522	71552	451,165,636	378,977,887	382,114,586	335,504,659	FL	Broward	2
272245870	83218	92,995,437	81,996,611	83,477,440	76,575,806	NY	Suffolk	3
272333705	86479	54,782,924	42,744,648	41,689,752	37,697,548	NJ	Ocean	3
272480674	91892	1,284,424	887,697	990,373	756,130	NY	Nassau	4
270915874	33960	18,858	7,049	18,858	7,049	FL	Volusia	1
270120811	4489	4,805,109	3,202,872	3,805,451	2,970,710	FL	Walton	4
271144513	42455	4,945,867	3,953,532	4,423,434	3,878,179	NY	Suffolk	2
271211995	44943	974	327	789	271	FL	Monroe	1
271425832	52864	6,035,432	4,429,162	6,035,432	4,429,162	SC	Georgetown	1
270400055	14835	12,756,358	9,740,887	12,756,358	9,740,887	NC	Onslow	1
270411062	15244	42,118,042	38,294,285	42,118,042	38,294,285	NC	Hyde	1
270963269	35734	1,276,071,240	1,150,261,406	1,170,271,651	1,070,860,303	NC	Brunswick	2
271007944	37400	208,819,882	164,135,285	162,600,506	139,024,879	FL	Pasco	3
271733468	64256	1,557,338	948,620	1,216,643	808,522	FL	Palm Beach	3
271176505	43635	209,543,874	196,190,980	207,159,511	194,372,623	NC	Hyde	3
271508869	55943	2,201,662,636	1,901,287,181	1,592,291,568	1,467,157,182	FL	Pasco	3
270560332	20771	843,604	702,502	843,604	702,502	NC	Dare	1
271609642	59662	169,048,904	139,016,237	167,124,036	138,073,298	SC	Charleston	2
271652227	61241	1,798,070,324	1,586,665,164	1,597,613,126	1,445,941,455	NC	Carteret	3
272222954	82360	30,289,993	26,606,340	30,289,993	26,606,340	NC	Dare	3
270197935	7337	11,699,713	8,114,893	9,842,383	7,598,631	FL	Pasco	2
271135977	42134	271,923,403	198,950,724	229,801,069	184,684,407	SC	Charleston	4
271910784	70823	13,687,171	10,829,332	13,687,171	10,829,333	GA	McIntosh	2
272016089	74711	79,321,006	67,051,957	79,321,006	67,051,957	NC	Carteret	1
271855552	68773	39,398,135	33,895,753	39,398,135	33,895,753	NC	Dare	1
272091591	77502	94,050,053	79,278,096	94,050,053	79,278,096	NC	Carteret	2
272142850	79405	64,176	38,364	64,176	38,364	SC	Charleston	1
270563598	20896	257,674,823	238,235,237	222,605,121	211,206,865	VA	Virginia Beach (	3
271539891	57096	24,555,689	21,307,005	23,589,710	21,075,225	RI	Washington	2
271758241	65185	22,078,077	19,839,724	22,078,077	19,839,724	NC	Dare	1
271822209	67549	9,997,265	8,877,786	9,997,265	8,877,786	NC	Dare	1
270396616	14705	57,993,207	46,980,641	57,993,207	46,980,641	NC	Onslow	1
270660980	24503	46,668,312	41,114,563	45,477,993	40,651,001	RI	Newport	2
272034218	75386	6,265,316	4,827,324	5,322,348	4,675,723	NY	Suffolk	3
272616362	96918	43,056,128	35,142,866	43,056,128	35,142,866	NC	New Hanover	1
270943354	34993	94,407,132	73,755,883	88,303,644	71,636,833	SC	Charleston	3
271171578	43457	28,424,212	21,108,730	24,968,513	20,336,398	FL	Palm Beach	3
270006961	261	128,600	68,011	128,600	68,011	SC	Beaufort	1
271338562	49640	53,364,237	44,291,413	53,364,237	44,291,413	NC	Carteret	1
272110527	78195	12,827,440	10,140,221	12,827,440	10,140,223	GA	Chatham	1
272259282	83707	4,266,931	3,587,872	4,266,931	3,587,872	NC	Hyde	3
270083635	3110	51,573,656	42,503,113	51,573,656	42,503,113	FL	Collier	1
270231153	8564	1,831,263	1,415,828	1,831,263	1,415,828	FL	Nassau	1
271143528	42418	141,172,916	116,573,316	141,172,916	116,573,316	NC	Carteret	2
271522795	56461	14,771,114	11,929,798	14,187,101	11,669,128	NC	Carteret	3
271915678	71007	109,879,525	102,283,946	109,879,525	102,283,946	NC	Hyde	2
272090781	77473	59,725,804	48,170,654	57,359,912	47,265,247	FL	Collier	1
272555327	94661	114,440,899	81,413,708	87,935,035	71,651,994	FL	Lee	4
272636283	97662	611,690	409,118	493,931	372,795	FL	Miami-Dade	4
272681680	99343	11,774,872	8,133,208	9,336,791	7,680,801	SC	Beaufort	3
270928494	34433	739,126	548,434	739,126	548,434	NC	Dare	1
271573664	58331	5,326,213,582	4,545,557,357	3,996,854,220	3,782,076,911	NC	Brunswick	4
270472667	17533	402,507,039	351,721,045	402,507,039	351,721,045	NC	Onslow	1
270059174	2190	816,119,084	737,533,190	762,067,966	696,550,268	NC	New Hanover	3
270507286	18815	5,996,457	4,488,076	5,711,300	4,379,180	FL	Miami-Dade	2
270652752	24201	50,120,541	39,299,682	50,120,541	39,299,683	NC	Onslow	1
271156349	42893	27,843,137	22,630,117	27,843,137	22,630,117	FL	Collier	1
271404533	52064	59,029,462	44,114,213	47,154,382	38,853,487	NC	Onslow	1
272228016	82552	10,484,422	7,691,883	9,651,191	7,331,913	LA	Terrebonne	3
272664581	98711	159,519	57,866	134,548	48,295	FL	Miami-Dade	2
270703139	26053	1,174,267,045	1,055,077,917	1,095,787,881	1,001,967,293	SC	Horry	3
271010904	37505	11,217,027	8,325,528	10,405,634	8,006,655	GA	Chatham	2
270285333	10569	1,251,362,049	1,154,467,865	1,148,721,783	1,074,197,781	NC	Hyde	3
270339086	12577	757,957	508,884	757,957	508,884	FL	Broward	1
271040529	38611	6,872,714	5,603,680	6,872,714	5,603,680	NC	Hyde	1
271783429	66114	156,046,134	131,056,492	156,046,134	131,056,494	NC	Onslow	1
272017076	74748	5,818,837	4,510,455	5,818,837	4,510,456	FL	Palm Beach	1
270855453	31725	43,891,375	34,690,201	40,679,984	33,116,381	NC	Onslow	1
271109708	41172	264,145	193,884	235,253	183,533	FL	Franklin	4
272100251	77818	351,975,195	304,281,620	351,975,195	304,281,620	NC	Onslow	2
272350468	87101	1,496,308,552	1,354,464,956	1,332,252,358	1,268,830,505	NC	Hyde	4

EventID	Year	GU_Loss_wDS	GR_Loss_wDS	GU_Loss_xDS	GR_Loss_xDS	LandfallState	LandfallCounty	SS_Intensity
270017801	666	510,277,792	411,379,291	432,049,676	367,803,827	SC	Charleston	4
270601351	22295	34,661,974	28,037,468	34,661,974	28,037,468	SC	Charleston	1
271211316	44920	68,151,726	62,274,156	68,151,726	62,274,156	NC	Dare	2
271362962	50538	40,305	31,403	38,049	30,810	NC	Dare	1
271872056	69386	111,671,152	103,605,777	111,671,152	103,605,777	NC	Dare	2
272102862	77909	158,726	91,782	123,841	74,144	FL	Monroe	3
272605113	96495	57,195,453	40,708,709	49,079,647	38,718,125	AL	Baldwin	4
270466240	17296	4,548,398	3,185,453	3,839,521	3,003,535	LA	Lafourche	4
272051551	76025	36,382	11,968	36,382	11,968	VA	Virginia Beach (	1
272605277	96501	22,482,014	15,920,651	19,143,523	15,105,024	AL	Baldwin	4
270354948	13166	8,719,457	6,847,750	8,719,457	6,847,750	FL	Bay	3
270863347	32007	48,179,091	42,208,751	48,179,091	42,208,751	NC	Carteret	1
271382376	51254	7,081,712	4,799,546	6,626,268	4,548,000	LA	Plaquemines	3
270690672	25601	70,542	31,978	70,542	31,978	NC	Dare	1
271362717	50529	128,412,093	106,366,980	128,412,093	106,366,980	SC	Georgetown	2
272191673	81224	13,817,529	12,299,480	13,817,529	12,299,480	NC	Dare	3
272650498	98186	527,276	442,264	527,276	442,264	NC	Dare	1
271115653	41393	3,778,350	2,701,009	3,454,883	2,577,346	FL	Miami-Dade	2
271277522	47372	1,706,901,637	1,444,594,738	1,382,002,715	1,222,560,157	FL	Monroe	3
271529933	56731	78,041,278	58,458,470	68,863,393	55,485,288	FL	Hernando	2
271847530	68481	133,031,255	111,717,830	133,031,255	111,717,830	SC	Horry	1
270201229	7458	248,004	142,575	248,004	142,575	FL	Bay	1
270722033	26762	647,049,971	546,862,543	551,192,735	483,566,506	SC	Horry	3
272621116	97096	78,966,977	69,535,185	78,966,977	69,535,185	NC	Dare	3
270508531	18859	21,238,193	16,367,191	21,238,193	16,367,194	GA	McIntosh	2
271555096	57659	765,613,686	668,655,417	688,653,252	615,186,099	NC	Onslow	3
271617857	59962	46,254,469	40,842,537	45,733,040	40,645,281	NY	Suffolk	2
272081537	77131	848,101,591	738,374,595	724,033,348	658,056,408	SC	Horry	3
270107994	4009	439,246	288,908	439,246	288,908	SC	Charleston	1
270806408	29896	4,218,167	3,404,849	4,218,167	3,404,850	SC	Georgetown	1
270899197	33347	7,416,404	5,855,424	7,416,404	5,855,424	FL	Monroe	1
271360963	50467	44,986,857	35,273,144	40,876,597	33,648,512	FL	Monroe	2
271708037	63317	125,922,769	110,169,707	125,922,769	110,169,707	NC	Hyde	2
271897081	70305	15,572,586	13,971,888	15,572,586	13,971,888	NC	Dare	1
272450527	90778	6,925,989	5,355,193	6,925,989	5,355,193	LA	Vermilion	3
270319839	11866	197,900,280	145,123,562	167,892,298	136,603,492	SC	Charleston	3
270433793	16085	133,818,807	121,477,542	130,381,840	119,183,829	NC	Hyde	2
271564848	58009	456,662,102	374,001,400	410,395,260	345,363,070	SC	Georgetown	3
271279795	47456	30,983,373	27,419,706	30,983,373	27,419,706	NC	Hyde	1
272154641	79833	74,498,548	58,203,701	74,498,548	58,203,701	SC	Charleston	2
272247967	83296	17,083,638	13,667,685	17,083,638	13,667,687	NC	Hyde	1
270326788	12126	23,103,986	18,666,939	23,103,986	18,666,939	FL	Indian River	1
271228634	45566	32,313,744	26,440,880	32,313,744	26,440,880	NC	Carteret	1
271391865	51604	11,607,201	10,334,124	11,607,201	10,334,124	NC	Dare	3
272357780	87366	386,115,297	359,616,574	386,115,297	359,616,574	FL	Brevard	1
272634331	97590	3,439,990	2,548,509	3,401,270	2,530,330	MS	Harrison	3
270124028	4609	151,555,792	128,580,211	151,555,792	128,580,211	NC	Hyde	2
270425475	15778	2,794,606	1,453,522	2,637,801	1,347,268	FL	Miami-Dade	2
270521386	19332	202,345,518	182,658,190	202,345,518	182,658,190	NC	Hyde	2
270737479	27342	2,074,106	1,631,700	2,074,106	1,631,700	NC	Hyde	1
271760615	65274	2,479,861,808	2,233,011,715	1,996,573,301	1,876,976,081	FL	Monroe	4
271812287	67183	198,694,551	184,416,038	189,176,361	177,337,779	NC	Hyde	2
272160338	80043	2,412,512,054	2,161,321,884	2,116,105,317	1,968,659,558	NC	New Hanover	4
272593174	96044	16,721,910	13,929,253	16,721,910	13,929,253	NC	Carteret	2
270310089	11501	42,851,648	32,988,931	37,201,609	31,046,011	FL	Monroe	1
270792618	29396	4,006,198	2,929,090	4,006,198	2,929,090	NC	Carteret	1
271923742	71304	36,810,662	27,158,094	33,286,982	25,829,346	GA	Chatham	2
272639961	97797	347,387,829	287,002,500	276,879,727	243,098,905	FL	Pinellas	3
272601611	96366	962,508,846	847,193,047	680,363,518	633,882,602	FL	Manatee	4
270791896	29370	131,910,804	111,727,103	131,910,804	111,727,103	NC	New Hanover	1
271557919	57759	67,368,726	50,897,245	59,419,070	48,051,982	FL	Monroe	2
271741332	64557	62,368,184	56,784,439	62,368,184	56,784,439	NC	Dare	2
272179279	80763	187,093,237	151,975,460	170,857,000	142,860,841	FL	Lee	1
270649613	24081	661,768,072	622,631,772	547,132,740	528,251,131	VA	Accomack	3
270973178	36093	3,803,847	2,749,835	3,803,847	2,749,837	SC	Beaufort	1
271085814	40281	3,475,642	3,025,878	3,475,642	3,025,878	NC	Dare	1
271472396	54593	134,157,811	111,644,559	134,157,811	111,644,558	FL	Levy	1
270603502	22372	1,608,194	1,300,848	1,608,194	1,300,848	SC	Charleston	1
271685175	62460	9,027,199	7,223,920	9,027,199	7,223,920	GA	Glynn	1
271800464	66747	9,503,890	7,106,421	8,462,113	6,860,456	FL	Brevard	2
271351596	50118	2,464,653	1,676,747	2,140,757	1,544,169	SC	Beaufort	4

EventID	Year	GU_Loss_wDS	GR_Loss_wDS	GU_Loss_xDS	GR_Loss_xDS	LandfallState	LandfallCounty	SS_Intensity
271426222	52879	129,286,969	120,881,631	129,286,969	120,881,631	NC	Dare	3
271503919	55766	56,667,131	45,824,669	56,667,131	45,824,670	SC	Charleston	2
271871150	69353	289,303,147	255,490,651	289,303,147	255,490,651	NC	Hyde	2
272235848	82843	2,022,892	1,541,731	2,000,118	1,531,936	FL	Volusia	3
271012611	37568	16,710	7,958	15,108	6,827	FL	Palm Beach	3
270482900	17905	40,678,020	35,614,908	36,180,394	33,015,741	NC	Hyde	3
270818018	30325	116,139,042	99,211,619	116,139,042	99,211,619	NC	Brunswick	1
271440720	53413	2,797,648	2,175,544	2,797,648	2,175,544	SC	Georgetown	1
271156986	42917	185,295	71,182	185,295	71,182	GA	Chatham	1
271351111	50100	3,393,992	2,586,162	3,393,992	2,586,162	SC	Horry	1
271644323	60947	2,145,332,783	1,842,055,134	1,509,680,253	1,437,306,158	FL	Sarasota	5
272294660	85031	44,996,126	28,278,098	33,184,675	26,332,026	FL	Miami-Dade	4
270511080	18955	231,988,289	207,797,134	213,316,169	194,219,120	NC	Hyde	3
271000039	37104	74,793	10,641	74,793	10,641	FL	Monroe	1
272517117	93243	206,914,247	166,579,781	206,914,247	166,579,782	NC	Onslow	2
272630087	97431	27,601,918	23,531,567	27,601,918	23,531,568	NC	Hyde	2
270444610	16494	30,168,097	23,204,125	29,396,677	22,922,812	SC	Charleston	1
270584607	21679	69,241	41,493	69,241	41,493	GA	McIntosh	2
270847571	31433	4,724,546	3,866,404	4,671,299	3,852,597	NC	Onslow	1
271878631	69623	3,633,610,799	3,030,976,574	2,543,981,976	2,444,506,258	FL	Miami-Dade	4
272465543	91340	18,956,353	14,735,364	17,134,864	13,832,594	NC	Carteret	1
272596612	96173	36,492,631	29,820,982	36,492,631	29,820,982	SC	Horry	1
272611319	96732	3,182,418,058	2,751,927,309	2,596,960,867	2,449,904,543	SC	Horry	4
270902539	33469	3,133,067	2,696,976	3,133,067	2,696,976	NC	Dare	1
271181315	43813	14,344,937	11,239,240	14,344,937	11,239,242	SC	Charleston	1
270080887	3005	11,669,797	9,167,707	10,026,517	8,912,447	RI	Washington	3
270932262	34576	3,258,394	2,158,512	2,999,321	2,020,687	MS	Harrison	3
271635695	60624	41,781,771	34,153,351	41,781,771	34,153,351	NC	Carteret	1
271806937	66988	904,494	624,862	904,494	624,862	NY	Suffolk	1
271956520	72510	765,155,150	636,255,806	607,324,004	538,179,659	FL	Miami-Dade	4
272028829	75189	898,525,109	851,409,789	790,339,775	767,662,798	NC	Hyde	4
272252734	83473	158,427,225	143,404,469	140,828,840	130,853,958	NC	Dare	3
270727000	26946	24,020,860	18,581,015	24,020,860	18,581,015	SC	Georgetown	1
270168772	6241	32,754,865	29,551,923	32,754,865	29,551,923	NC	Hyde	1
270591889	21945	5,875,983	4,661,074	5,499,659	4,565,318	NC	Brunswick	1
270941338	34913	13,689,802	11,068,459	13,689,802	11,068,459	FL	Monroe	1
271064322	39490	729,358,363	646,902,609	681,334,490	612,224,834	NC	Brunswick	3
272527204	93625	7,294,327	5,525,719	6,885,812	5,383,946	SC	Beaufort	3
270883470	32758	66,543,188	55,323,090	62,246,392	53,341,695	FL	Miami-Dade	1
270122970	4570	44,854,368	35,385,880	44,854,368	35,385,881	SC	Charleston	2
270911822	33809	56,327,912	46,227,196	54,100,857	45,295,877	NC	Brunswick	1
270789366	29276	9,387,063	7,244,167	9,387,063	7,244,169	MS	Harrison	1
271419946	52643	223,107,397	166,794,709	186,840,538	154,877,460	FL	Gulf	4
271513603	56117	67,780,189	57,811,457	67,780,189	57,811,457	SC	Georgetown	1
272071416	76760	10,649,184	7,800,217	8,992,145	7,492,636	FL	Brevard	4
272391478	88605	254,060,652	213,331,157	254,060,652	213,331,157	NC	Pender	2
270584859	21688	32,074,729	26,557,138	32,074,729	26,557,138	NC	Brunswick	1
271615382	59872	3,276,127,941	2,838,380,803	2,488,675,549	2,344,740,250	NC	New Hanover	4
271754960	65062	256,347,457	217,945,402	253,398,012	216,153,834	FL	Sarasota	1
271877644	69587	1,341,528	1,139,007	1,341,528	1,139,007	NC	Hyde	1
271568645	58145	76,288,281	61,411,185	76,288,281	61,411,186	SC	Georgetown	2
272273872	84250	63,535,157	58,903,575	63,535,157	58,903,575	NC	Dare	2
272452133	90839	127,063,154	99,019,030	101,912,588	86,760,956	FL	Levy	3
270059919	2218	232,920,076	205,218,778	232,920,076	205,218,778	NC	Onslow	2
270613779	22754	98,936	55,042	85,521	43,633	NY	Queens	2
271044451	38754	478,339,787	446,785,310	439,697,867	415,469,193	NC	Carteret	3
271446405	53623	181,836,362	159,305,361	181,836,362	159,305,361	NC	Carteret	2
270849465	31501	1,010,066	768,164	891,630	747,783	FL	Volusia	2
271844225	68361	122,025,787	103,600,219	122,025,787	103,600,219	NC	Carteret	1
271919506	71148	15,682,699	12,475,202	15,682,699	12,475,202	FL	Taylor	2
270123306	4583	64,360,899	53,594,437	64,360,899	53,594,437	NC	Carteret	1
270696573	25814	334,329,455	288,936,504	334,329,455	288,936,504	NC	Pender	2
271354603	50233	195,008,490	174,321,110	195,008,490	174,321,110	NC	Carteret	3
271431686	53080	10,225,712	8,055,614	10,225,712	8,055,614	FL	Collier	1
271624460	60205	198,890	130,838	198,890	130,838	FL	Wakulla	3
272135759	79144	30,045,338	25,169,616	30,045,338	25,169,616	SC	Horry	1
270268509	9945	195,673,559	169,606,203	195,673,559	169,606,203	NC	Onslow	1
270459311	17037	339,915,644	299,582,252	246,907,700	231,004,179	FL	Miami-Dade	4
272040439	75617	92,894	38,028	87,681	34,597	FL	Miami-Dade	2
271368642	50748	1,599,333	1,242,954	1,599,333	1,242,954	SC	Beaufort	1
272209342	81861	18,782,721	14,420,472	18,782,721	14,420,473	NC	Carteret	1

EventID	Year	GU_Loss_wDS	GR_Loss_wDS	GU_Loss_xDS	GR_Loss_xDS	LandfallState	LandfallCounty	SS_Intensity
270067793	2514	644,941,975	560,623,373	602,655,028	530,991,442	NC	Brunswick	2
270235387	8725	386,204,879	319,613,982	335,595,720	288,952,986	FL	Miami-Dade	1
271717015	63655	543,474,639	462,928,216	498,335,890	432,806,604	NC	Carteret	3
271989167	73710	71,969,075	64,996,279	71,969,075	64,996,279	NC	Hyde	1
270289549	10731	46,740,933	36,677,180	40,564,842	34,056,871	NC	Brunswick	1
270807741	29943	46,775,738	37,177,968	46,775,738	37,177,968	NC	Carteret	1
270963923	35758	4,578	2,686	4,461	2,615	FL	Palm Beach	2
271250126	46357	189,937,981	158,466,232	189,937,981	158,466,233	NC	Pender	3
271628898	60369	117,443,402	99,638,136	117,443,402	99,638,136	NC	Brunswick	2
272195752	81373	453,608,507	404,458,909	453,608,507	404,458,909	NC	Carteret	2
271926328	71399	1,042,353,782	979,074,428	940,862,471	900,395,142	NC	Dare	3
272633124	97546	2,554,689	1,951,263	2,453,911	1,913,372	SC	Beaufort	1
271313629	48713	16,513	7,952	16,513	7,952	GA	Glynn	1
270005988	227	12,857,384	9,496,979	11,586,711	9,007,102	FL	Monroe	3
270020693	775	28,267	13,913	28,267	13,913	FL	Bay	1
270737575	27346	561,966,595	517,093,560	539,151,200	499,393,316	NC	Carteret	2
272448274	90695	314,151	239,989	272,771	227,569	MD	Worcester	2
272661233	98588	131,607,599	109,335,832	131,607,599	109,335,833	SC	Georgetown	1
270833287	30892	51,450,969	43,954,976	51,450,969	43,954,976	NC	Hyde	2
270927279	34388	26,432,115	21,885,489	26,432,115	21,885,490	SC	Georgetown	2
271474166	54660	2,193,143,953	2,035,243,487	1,996,920,762	1,948,278,795	NC	Dare	4
272251004	83411	871,067,840	764,734,859	784,525,434	702,539,753	NC	Pender	2
270680491	25226	107,229,612	95,980,565	107,229,612	95,980,565	NC	Carteret	2
272116576	78421	545,270	261,286	545,270	261,286	FL	Miami-Dade	1
270531088	19682	892,196,097	808,314,949	839,877,051	772,101,380	NC	Carteret	4
270619407	22967	1,222,035	771,039	1,222,035	771,039	FL	Bay	3
270980507	36373	551,844,858	488,313,143	545,484,672	483,730,318	NC	Brunswick	2
271370372	50810	674,618,270	583,547,001	615,387,189	542,826,519	SC	Horry	3
270959441	35593	34,962	19,279	31,602	16,431	SC	Beaufort	1
271175045	43581	35,026,373	29,210,451	35,026,373	29,210,451	NC	Brunswick	1
271830312	67850	47,299,854	37,877,187	47,299,854	37,877,189	NC	Pender	1
272616110	96909	3,032,963,938	2,731,069,080	2,518,360,461	2,381,495,477	FL	Lee	4
270226003	8372	9,896,364	8,784,433	9,896,364	8,784,433	NC	Dare	1
270763977	28319	17,515,008	15,688,001	17,515,008	15,688,001	NC	Dare	2
270887810	32916	6,964	3,029	6,406	2,617	FL	Bay	1
271597267	59209	1,355,171	895,504	1,355,171	895,504	FL	Okaloosa	3
272016775	74737	45,854,512	38,408,664	45,854,512	38,408,664	NC	Dare	4
272466180	91363	246,438	204,267	246,438	204,267	NC	Hyde	1
271074270	39856	21,863,164	14,660,514	17,625,529	13,369,418	NC	Carteret	1
271680292	62284	29,580,159	26,594,577	29,580,159	26,594,577	FL	Miami-Dade	1
272683662	99414	1,047,723	732,608	1,047,723	732,608	FL	Franklin	1
270019250	721	134,492	81,695	134,492	81,695	NC	Dare	1
270198435	7356	39,858,323	31,659,936	39,407,922	31,478,060	SC	Georgetown	1
270788751	29250	533,157	418,741	533,157	418,741	FL	Wakulla	1
271405710	52109	6,161,707	4,473,428	6,092,055	4,442,751	NC	Carteret	1
270469859	17431	4,605,549	3,030,491	3,500,285	2,820,891	FL	Brevard	3
270559689	20746	1,552,699	1,171,330	1,440,998	1,139,782	SC	Beaufort	3
272073671	76844	4,479,623	3,497,788	4,479,623	3,497,789	SC	Charleston	1
272385156	88371	34,419,380	25,607,050	33,058,635	25,012,366	FL	Palm Beach	2
270016911	632	23,944,306	18,522,154	23,944,306	18,522,155	SC	Charleston	2
270668265	24773	905,885,303	811,121,014	831,842,076	756,231,113	NC	Brunswick	3
270709157	26275	529,412,483	465,479,555	482,770,945	431,638,498	NC	Brunswick	2
270952883	35350	55,863,817	47,175,271	55,863,817	47,175,271	FL	Monroe	2
270383554	14217	763,105,205	716,899,677	754,212,701	709,928,721	NC	Carteret	3
272227928	82549	122,600,667	113,194,905	117,734,053	109,826,025	NC	Currituck	2
270467632	17350	48,180,179	39,101,886	48,180,179	39,101,886	NC	Carteret	1
270675311	25035	27,949,006	22,260,046	27,949,006	22,260,046	NC	Onslow	1
271786990	66248	72,269,019	59,564,277	72,269,019	59,564,277	NC	Hyde	2
272043884	75743	38,152,372	29,437,194	37,719,168	29,236,353	NC	Carteret	1
272376495	88048	4,863,733	3,538,555	4,739,667	3,477,720	FL	Miami-Dade	2
271052818	39064	125,904,869	94,147,150	110,093,655	89,171,280	SC	Charleston	4
271556610	57712	166,711,478	159,212,595	166,711,478	159,212,595	NC	Dare	2
271650388	61171	171,907	84,669	138,095	61,432	LA	Jefferson	4
271656055	61382	229,507,072	198,962,162	220,366,705	193,554,593	FL	St. Johns	2
272220161	82259	41,679,972	32,779,912	41,679,972	32,779,912	FL	Broward	1
271522707	56458	724,505	500,338	724,505	500,338	SC	Charleston	1
271623943	60186	209,279,592	195,298,200	209,279,592	195,298,201	NC	Dare	2
272237945	82920	223,794,686	175,832,641	185,120,902	154,475,754	NC	Carteret	2
270217434	8057	1,684,661	1,383,017	1,684,661	1,383,017	SC	Charleston	2
271456157	53981	1,895,098	1,395,094	1,732,546	1,321,585	MS	Jackson	3
271578609	58516	4,664	1,606	4,664	1,606	AL	Mobile	3

EventID	Year	GU_Loss_wDS	GR_Loss_wDS	GU_Loss_xDS	GR_Loss_xDS	LandfallState	LandfallCounty	SS_Intensity
271722029	63843	114,576,178	98,104,201	114,576,178	98,104,201	SC	Horry	1
270345543	12819	789,950	547,811	727,092	509,716	MA	Dukes	3
270237148	8787	12,713,125	9,683,679	11,554,424	9,264,287	FL	Broward	3
270410591	15226	15,504,074	10,997,553	13,129,237	10,415,425	FL	Palm Beach	4
270754411	27961	61,530,655	55,988,717	61,530,655	55,988,717	NC	Dare	1
270876668	32504	140,202,461	121,814,091	140,202,461	121,814,091	FL	Collier	2
272421482	89710	14,874,100	11,242,704	13,598,282	10,852,228	FL	Monroe	3
272497598	92519	37,510,081	33,584,650	37,510,081	33,584,650	NC	Dare	1
270924792	34296	310,038,312	255,455,004	287,338,179	242,255,119	SC	Beaufort	3
271429493	52998	34,556,235	21,154,016	24,705,736	19,619,572	FL	Broward	5
272167284	80308	37,328	14,043	33,899	11,238	RI	Washington	2
272219771	82244	559,709,442	489,565,079	492,678,263	443,788,371	NC	Brunswick	3
271050022	38959	75,865	47,186	64,226	37,967	GA	Chatham	4
270724325	26846	214,309,748	186,898,871	177,870,751	162,375,830	FL	Collier	3
270181178	6705	7,878,868	6,901,917	7,878,868	6,901,917	NC	Hyde	1
270348365	12924	103,776,455	95,295,358	103,776,455	95,295,358	NC	Dare	1
271688147	62571	1,582,032	1,132,254	1,582,032	1,132,254	SC	Charleston	1
270184241	6820	16,038,249	14,072,154	16,038,249	14,072,154	NC	Dare	1
270987175	36621	16,043,515	12,533,952	16,043,515	12,533,952	NC	Onslow	1
271060842	39362	199,693,968	159,488,690	191,692,609	155,570,119	FL	Monroe	1
271321623	49012	6,797,153	5,955,317	6,797,153	5,955,317	NC	Dare	2
271683783	62408	901,155	693,204	901,155	693,204	SC	Charleston	2
271762506	65347	2,477,314	1,935,440	2,186,896	1,868,129	FL	Martin	2
272200148	81529	19,792,830	16,359,937	19,792,830	16,359,937	SC	Georgetown	1
270701431	25989	6,552,216	4,867,754	6,552,216	4,867,754	NC	Carteret	1
271081003	40099	411,768,844	328,736,843	352,534,906	298,433,231	SC	Charleston	3
271343357	49817	378,789,250	328,899,167	378,789,250	328,899,167	NC	Brunswick	2
272658708	98495	26,011,361	19,235,550	22,948,857	18,475,391	MS	Jackson	4
270935739	34706	46,057,918	36,983,639	44,235,954	36,182,068	FL	Monroe	2
271072007	39770	723,303,782	617,760,297	658,758,144	574,701,241	NC	Onslow	3
271594322	59102	30,267,314	25,329,722	30,267,314	25,329,722	SC	Charleston	1
271639099	60749	290,636,851	244,473,104	283,000,870	239,358,455	NC	Carteret	2
271705131	63203	790,970	548,404	790,970	548,404	RI	Newport	2
270696435	25809	518,629,219	453,367,828	518,629,219	453,367,831	NC	Pender	2
271132501	42005	100,171	56,693	100,171	56,693	FL	Collier	1
271304265	48363	336,154,294	306,172,450	305,003,091	282,261,834	NC	Hyde	3
271666489	61771	35,111,086	30,241,310	32,853,510	29,412,554	NC	Hyde	1
272179153	80757	4,811,847	3,064,536	4,757,576	3,035,696	FL	Gulf	3
272268664	84049	17,195,717	13,088,049	15,116,788	12,550,624	SC	Beaufort	4
272543427	94220	1,160,838,058	1,007,089,562	996,284,870	905,993,659	NC	New Hanover	4
270326448	12114	243,509,133	198,035,380	237,222,292	194,690,262	SC	Georgetown	2
270471421	17488	103,537	55,866	103,537	55,866	SC	Beaufort	1
271110200	41190	3,276,830	2,844,293	3,276,830	2,844,293	NC	Dare	2
271308934	48540	328,625,256	286,305,745	328,625,256	286,305,745	NC	Onslow	2
271449576	53739	21,323,430	16,649,638	21,323,430	16,649,638	GA	Glynn	2
271553641	57605	43,014,143	38,471,446	43,014,143	38,471,446	FL	Collier	1
271976669	73254	1,290,385	569,807	1,017,957	433,143	FL	Broward	4
272426104	89881	7,781,037	6,548,757	7,347,349	6,470,998	NC	Dare	1
270790146	29306	941,938	742,902	941,938	742,902	SC	Charleston	1
271331597	49381	36,017	14,636	28,080	9,467	FL	Levy	1
271474983	54689	6,043	3,400	6,043	3,400	AL	Baldwin	3
271989174	73710	155,868,968	116,611,378	138,596,125	109,608,615	FL	Nassau	3
272091335	77494	13,180,903	10,651,816	12,843,267	10,573,111	FL	Bay	4
272231115	82670	6,727,321	5,662,451	6,727,321	5,662,451	FL	Collier	2
272479408	91846	769,532	579,111	699,308	552,555	FL	Flagler	4
272495286	92431	129,306,637	108,125,172	113,061,153	99,483,580	FL	Collier	3
271219013	45209	55,235	28,303	52,595	26,239	FL	Hernando	2
272346121	86938	1,141,034	886,926	1,141,034	886,926	SC	Charleston	1
270718915	26644	154,436,668	144,067,004	154,436,668	144,067,004	NC	Hyde	3
270874724	32433	5,742,805	4,194,749	4,933,179	4,004,440	FL	St. Lucie	3
272637775	97715	93,434,669	76,373,690	93,434,669	76,373,693	NC	Onslow	2
270635981	23584	665,811	495,630	623,068	475,911	FL	Escambia	2
271040857	38623	8,085,939	7,110,611	8,085,939	7,110,611	NC	Hyde	1
271715411	63596	15,988,205	12,810,480	15,988,205	12,810,480	FL	Franklin	1
270184322	6823	478,585	280,602	478,585	280,602	FL	Levy	1
270572478	21228	13,113	6,005	13,113	6,005	FL	Bay	1
270596297	22110	3,246,642,135	2,693,253,294	2,455,116,831	2,291,232,802	NC	Carteret	5
271763575	65385	101,392,279	84,581,486	101,392,279	84,581,486	SC	Horry	1
272465057	91321	14,290,040	11,337,400	13,064,429	10,934,855	FL	Miami-Dade	1
270397988	14756	124,104,340	99,213,981	109,414,836	92,046,663	FL	Taylor	4
271264480	46893	210,863,242	165,430,863	165,655,984	143,263,839	FL	Lee	2

EventID	Year	GU_Loss_wDS	GR_Loss_wDS	GU_Loss_xDS	GR_Loss_xDS	LandfallState	LandfallCounty	SS_Intensity
271410473	52287	603,578,839	521,338,646	574,404,795	502,146,369	NC	Brunswick	2
270664549	24635	281,495	207,363	242,595	194,737	NC	Dare	1
270734255	27222	477,641	308,149	434,079	280,070	FL	Escambia	3
270922321	34202	530,327	325,750	530,327	325,750	FL	Levy	1
271068591	39645	271,878,320	229,275,684	271,878,320	229,275,684	NC	Hyde	3
271091399	40493	10,520,498	8,093,070	10,520,498	8,093,070	SC	Charleston	2
271545551	57307	52,284	27,090	48,521	24,600	FL	Palm Beach	2
271712334	63476	22,067,522	14,686,530	17,768,247	13,626,255	FL	Monroe	4
271829216	67808	23,012,187	17,533,894	18,546,585	16,561,661	NY	Queens	2
270570438	21153	29,756,740	22,961,608	24,318,267	21,718,132	NY	Nassau	3
272345938	86932	179,386	132,211	174,818	130,182	FL	Volusia	2
272582512	95656	276,604,932	214,350,342	227,693,936	189,999,412	FL	Hernando	2
270000203	8	99,916,962	82,120,561	99,916,962	82,120,562	NC	Carteret	1
271169717	43389	28,105,895	25,066,811	28,105,895	25,066,811	NC	Hyde	1
271679039	62237	22,448,129	19,839,616	22,448,129	19,839,616	NC	Dare	3
272386371	88416	91,957,272	71,415,583	84,022,031	69,127,623	SC	Charleston	3
272386826	88435	2,887,147	2,449,776	2,813,609	2,437,434	VA	Accomack	2
270957909	35536	5,210,317	3,910,011	4,209,474	3,725,670	NY	Suffolk	3
270992504	36819	385,426	253,384	375,622	246,908	FL	Volusia	3
271067408	39604	3,332,247	2,790,641	3,332,247	2,790,641	SC	Charleston	1
272049901	75965	37,589,948	30,134,525	37,589,948	30,134,525	NC	Carteret	1
270048856	1810	667,252	452,142	650,176	443,120	NC	Dare	1
270368074	13648	320,057,577	277,643,037	316,372,736	275,277,515	SC	Horry	2
271375031	50986	10,014,358	7,245,917	7,842,007	6,965,313	NJ	Cape May	2
272188271	81096	19,715,202	16,886,209	19,715,202	16,886,209	NC	Carteret	1
272635706	97642	112,717,162	92,309,359	112,717,162	92,309,360	NC	Brunswick	1
270527724	19565	18,119,500	15,077,868	15,930,582	14,362,764	VA	Virginia Beach (	3
270922504	34208	573,521	358,576	445,109	313,422	FL	Bay	2
270945490	35072	1,099,057,350	963,633,765	960,505,230	876,332,500	SC	Horry	4
271055098	39148	17,746,935	13,890,180	17,746,935	13,890,180	NC	Carteret	1
270683245	25329	1,553,881	931,077	1,112,370	832,706	FL	Pasco	4
271895464	70239	60,490,248	49,728,226	60,490,248	49,728,226	FL	Manatee	1
271990904	73772	2,886,751	2,218,798	2,886,751	2,218,798	SC	Beaufort	1
271994480	73904	3,845,562	3,394,866	3,845,562	3,394,866	NC	Dare	1
272479011	91831	233,922,152	189,106,183	174,684,233	155,769,971	FL	Pinellas	4
270460606	17084	13,900	5,785	13,900	5,785	SC	Charleston	1
270345687	12824	4,584,601	3,751,320	4,584,601	3,751,320	SC	Charleston	1
270872046	32333	39,081,733	32,663,693	39,081,733	32,663,693	FL	Monroe	1
271745994	64732	12,553,186	9,109,061	10,945,535	8,733,635	FL	Miami-Dade	3
271823161	67586	24,843,798	17,964,794	20,389,824	16,611,581	FL	Lee	2
272239791	82990	44,462,239	34,367,270	44,462,239	34,367,270	SC	Charleston	1
270072226	2680	48,064	23,692	46,841	22,953	AL	Baldwin	2
271359558	50416	2,060,280,632	1,875,827,633	1,853,681,154	1,732,307,971	NC	Brunswick	3
271611535	59729	157,101,951	121,807,928	153,056,032	119,874,997	SC	Beaufort	3
272394064	88700	48,388,964	40,840,619	48,388,964	40,840,620	NC	Carteret	1
271493479	55378	11,343,511	8,892,032	11,343,511	8,892,032	FL	Collier	1
270245071	9082	4,566,177	4,004,578	4,566,177	4,004,578	NC	Dare	1
271997729	74025	267,878	191,243	240,683	178,798	FL	Santa Rosa	4
270262118	9717	104,239,305	87,726,300	104,239,305	87,726,300	NC	Onslow	1
270869109	32221	2,764,482	2,218,608	2,764,482	2,218,608	AL	Baldwin	2
270922083	34193	10,184,590	9,038,569	10,184,590	9,038,569	NC	Dare	1
271664304	61690	194,566,049	164,792,697	194,566,049	164,792,697	NC	Brunswick	1
270673439	24965	21,437,185	17,239,250	21,437,185	17,239,252	NC	Onslow	1
271124861	41728	1,280,926,708	1,188,286,527	1,139,787,807	1,084,236,973	FL	Duval	3
271430803	53046	193,316	116,191	179,360	103,819	NJ	Atlantic	2
271431339	53068	204,988,356	176,574,390	195,090,207	170,093,796	NC	Carteret	3
271444032	53536	50,305,603	40,853,758	50,305,603	40,853,758	SC	Charleston	2
272389935	88548	308,256,187	287,865,421	293,411,882	276,164,377	NC	Hyde	3
271529325	56705	663,393,385	592,556,397	614,212,231	555,702,669	NC	Brunswick	2
271580214	58576	2,589,960,651	2,330,628,835	2,242,807,363	2,103,791,687	SC	Horry	3
271780754	66015	288,660	198,798	257,020	181,668	FL	Santa Rosa	3
272271503	84159	134,485,972	117,561,004	134,485,972	117,561,005	NC	Carteret	1
270380786	14109	17,460,049	12,207,406	15,041,731	11,497,735	FL	Collier	3
270956385	35479	4,352,739	3,788,883	4,352,739	3,788,883	NC	Hyde	3
271824342	67628	82,324,828	68,735,589	82,324,828	68,735,589	FL	Volusia	1
271183023	43877	3,854,957	3,036,198	3,756,940	3,006,725	SC	Charleston	1
271450138	53760	556,335	380,249	556,335	380,249	RI	Newport	2
271497078	55515	140,962,341	119,382,160	140,962,341	119,382,165	SC	Horry	1
272034313	75389	5,516,730	4,324,348	5,516,730	4,324,348	NC	Carteret	1
271754375	65041	140,294	68,749	140,294	68,749	LA	Terrebonne	1
271101054	40855	68,576,701	59,680,251	66,817,218	58,769,541	FL	Miami-Dade	2

EventID	Year	GU_Loss_wDS	GR_Loss_wDS	GU_Loss_xDS	GR_Loss_xDS	LandfallState	LandfallCounty	SS_Intensity
272541784	94160	89,783	56,272	68,837	47,823	FL	Volusia	3
270198989	7377	134,522	65,342	134,522	65,342	FL	Escambia	1
272112464	78266	1,168,853	836,070	1,084,552	792,355	AL	Baldwin	3
270413931	15354	17,445,794	12,454,418	15,327,332	11,840,373	FL	Palm Beach	3
271936493	71769	106,098,569	86,183,128	106,098,569	86,183,128	NC	New Hanover	1
272133875	79071	46,884,091	38,684,128	46,354,561	38,481,506	NC	Brunswick	1
272147347	79569	22,985,873	20,863,864	22,985,873	20,863,864	NC	Dare	2
270140661	5213	57,943,453	48,734,481	57,943,453	48,734,481	NC	Carteret	1
270570357	21150	756,454,218	685,814,414	736,607,634	670,807,731	NC	Brunswick	2
271550784	57501	383,857	187,454	332,012	161,145	TX	Brazoria	3
270093293	3467	17,805,814	13,006,591	15,292,519	12,398,603	FL	Gulf	3
271316639	48824	3,097,827	2,275,424	3,097,827	2,275,425	SC	Charleston	1
271924472	71331	169,479,803	139,439,177	169,479,803	139,439,177	NC	Pender	2
272226175	82482	717,229	594,247	717,229	594,247	FL	Monroe	1
270157076	5814	11,851,477	9,484,920	11,851,477	9,484,920	SC	Beaufort	1
270659978	24466	11,103,922	9,552,783	11,103,922	9,552,783	NC	Hyde	1
271538387	57043	118,239,964	95,058,147	115,178,090	93,395,004	NC	Onslow	1
270021076	790	11,608,543	7,322,200	8,730,161	6,663,437	FL	Miami-Dade	4
270699064	25903	252,032,421	225,468,281	252,032,421	225,468,282	NC	Hyde	2
270913792	33880	8,682,324	6,534,730	8,196,635	6,356,409	FL	Miami-Dade	1
271814525	67270	1,066,454	745,658	1,066,454	745,658	LA	Iberia	2
272696823	99895	23,263,859	19,481,067	23,263,859	19,481,067	NC	Carteret	1
270335101	12430	1,110,820,210	1,059,462,935	953,338,593	930,159,757	NC	Dare	4
270823890	30541	25,256,749	20,650,814	23,634,225	20,164,002	FL	Monroe	1
270863354	32007	115,336,376	95,950,649	115,336,376	95,950,649	NC	Brunswick	1
271493334	55372	42,314,898	34,762,409	42,314,898	34,762,409	SC	Charleston	2
271516590	56228	36,750,971	28,677,442	36,335,519	28,532,002	SC	Charleston	1
271998832	74067	43,281,802	37,236,383	40,152,584	36,015,259	FL	Broward	3
272186874	81046	186,888,427	161,865,123	186,888,427	161,865,123	NC	Brunswick	1
272320266	85980	183,421,111	139,871,003	165,734,746	133,327,693	FL	Nassau	3
272288449	84799	260,048,013	228,711,257	260,048,013	228,711,257	NC	Hyde	2
272455753	90970	65,404,542	60,177,560	65,404,542	60,177,560	NC	Carteret	3
270105545	3920	2,377,982	1,569,908	1,714,107	1,471,083	NJ	Ocean	3
270107333	3985	834,431	635,637	825,052	632,092	FL	Charlotte	1
270869677	32242	489,921,597	449,986,922	365,426,962	349,388,193	NY	Suffolk	3
270924647	34290	368,216,174	318,254,822	336,019,107	296,477,512	SC	Charleston	3
271331678	49384	16,083,864	13,676,308	16,083,864	13,676,308	NC	Dare	1
271721299	63816	101,932,461	81,060,700	101,932,461	81,060,703	NC	Carteret	1
272483008	91978	205,547	106,545	174,491	83,880	FL	Miami-Dade	3
270195425	7245	98,564,428	66,366,310	75,923,455	60,715,291	FL	Palm Beach	4
270339666	12598	1,139,289,719	1,004,184,380	1,046,447,327	936,937,164	NC	Hyde	3
270776481	28798	79,724	39,453	67,629	29,632	TX	Brazoria	3
271177571	43675	87,475	61,274	87,475	61,274	FL	Walton	2
271294411	47990	388,761,155	319,835,168	285,840,905	253,271,756	FL	Pinellas	3
272213816	82026	55,774,237	50,288,762	55,774,237	50,288,762	NC	Hyde	1
272392914	88659	200,127	93,794	190,585	87,143	LA	Cameron	3
270268074	9930	277,439,914	235,552,396	274,255,847	233,588,037	SC	Horry	3
271376214	51027	151,800	93,021	151,800	93,021	SC	Beaufort	1
271382383	51254	37,373,337	30,642,909	33,797,329	29,201,932	NC	Hyde	1
272654075	98319	52,859,473	46,978,382	52,859,473	46,978,383	NC	Dare	1
271532098	56811	496,544,707	438,735,052	490,811,606	434,737,974	NC	Carteret	2
272356470	87318	194,507,427	164,825,839	174,395,258	151,844,342	FL	Collier	3
270344378	12777	8,951,663	6,990,618	7,691,085	6,799,753	NY	Suffolk	2
270412570	15302	19,563	5,290	19,563	5,290	SC	Beaufort	3
271714188	63550	2,701,805,366	2,392,340,591	2,247,969,077	2,095,483,487	NC	New Hanover	4
272176932	80675	2,091,296,165	1,806,515,611	1,564,938,747	1,442,366,418	NC	Brunswick	4
272292392	84947	3,023,462	2,360,027	2,805,753	2,306,189	SC	Beaufort	3
272547528	94375	715,888	514,785	715,888	514,785	FL	Gulf	3
270408090	15133	65,810,607	54,244,532	65,810,607	54,244,532	NC	Carteret	1
271665336	61729	22,530,132	16,995,532	20,269,720	15,898,050	NC	Onslow	1
272101006	77844	16,288	9,802	15,382	9,142	FL	Miami-Dade	2
271637036	60675	591,739,840	536,731,436	575,958,239	525,301,264	NC	Carteret	3
272214728	82058	2,281,449	1,298,522	2,255,626	1,282,194	FL	Palm Beach	3
272250599	83395	862,323,699	690,155,693	703,066,651	598,324,554	GA	Chatham	4
270190792	7069	145,468,576	133,134,450	145,468,576	133,134,451	NC	Dare	1
270232288	8607	1,365,145,984	1,190,983,566	1,229,742,934	1,095,561,496	NC	Pender	3
270292273	10835	10,960,684	9,418,655	10,530,203	9,339,962	RI	Newport	2
271133231	42032	32,577,439	22,941,813	26,541,662	21,660,195	SC	Charleston	3
271433649	53151	92,575,611	78,659,574	92,575,611	78,659,574	NC	Brunswick	1
271505535	55822	2,310,679	1,556,484	2,310,679	1,556,484	FL	Martin	1
270081075	3012	977,314	733,301	906,993	708,276	SC	Charleston	3

EventID	Year	GU_Loss_wDS	GR_Loss_wDS	GU_Loss_xDS	GR_Loss_xDS	LandfallState	LandfallCounty	SS_Intensity
270878002	32552	40,017,584	32,573,827	40,017,584	32,573,827	FL	Franklin	3
270912654	33839	339,899	192,547	339,899	192,547	FL	Okaloosa	2
272351467	87137	862,538,557	798,130,920	862,538,557	798,130,920	NC	Pender	3
271251922	46424	5,002	2,672	5,002	2,672	SC	Beaufort	1
270472415	17524	20,437,379	18,295,564	20,437,379	18,295,564	NC	Dare	1
271037972	38514	21,489,596	16,335,975	19,926,643	15,739,674	GA	Chatham	3
272178217	80725	1,478,123,883	1,356,326,609	1,367,258,792	1,276,080,762	NC	Brunswick	3
272530096	93734	108,787,765	92,339,148	94,720,193	83,967,829	MA	Barnstable	3
270563427	20890	104,812,214	90,109,744	104,812,214	90,109,744	SC	Horry	1
271094063	40593	53,458	24,656	43,866	19,747	FL	Monroe	4
271107798	41105	138,654,206	120,857,302	138,654,206	120,857,302	NC	Brunswick	1
271180661	43789	269,818,518	197,432,735	224,647,694	181,359,283	FL	Gulf	5
272348363	87022	370,777	305,300	370,777	305,300	NC	Dare	1
270194964	7227	573,335	458,044	558,715	454,311	NC	Dare	1
270502188	18631	13,700,134	11,135,731	13,700,134	11,135,731	NC	New Hanover	1
271011396	37523	15,886,104	12,898,701	15,886,104	12,898,701	SC	Beaufort	2
272336812	86597	258,939	159,642	242,367	149,117	MS	Harrison	2
272669817	98901	166,007,903	123,462,212	141,776,874	114,830,210	GA	Chatham	3
271804412	66895	959,190,418	889,900,273	933,983,644	870,105,524	NC	Carteret	3
272208001	81813	253,098,594	231,571,162	253,098,594	231,571,162	NC	Carteret	2
270484856	17976	198,123,297	164,306,039	190,188,878	159,853,710	NC	New Hanover	1
271031313	38263	407,779,770	329,993,059	341,964,114	291,082,591	NC	Brunswick	2
271285273	47657	110,185,371	99,317,812	110,185,371	99,317,812	NC	Hyde	1
270013254	496	2,997,006	1,822,395	2,218,096	1,585,717	FL	Lee	2
271031377	38266	6,692,110	4,436,835	5,325,924	4,100,423	LA	Terrebonne	4
271409117	52235	1,231,526	705,900	1,231,526	705,900	FL	Monroe	2
272077800	76996	13,265,168	10,743,132	12,414,529	10,501,726	FL	Duval	2
272040843	75632	192,912,942	124,420,791	138,694,703	111,867,303	FL	Pinellas	4
272097459	77718	10,015,675	8,878,729	10,015,675	8,878,729	NC	Dare	1
272601699	96369	98,704	51,941	98,704	51,941	FL	Levy	1
270004054	154	3,760,640,972	3,238,635,441	3,012,805,161	2,917,363,159	NC	Hyde	4
271323280	49075	40,807,634	34,306,624	40,807,634	34,306,624	NC	Dare	1
272523501	93486	142,205,146	133,060,558	142,205,146	133,060,558	NC	Dare	2
270529993	19644	990,075	603,590	853,646	532,409	FL	Miami-Dade	2
271416297	52504	30,116,519	22,290,089	26,681,543	21,411,807	SC	Beaufort	2
272622193	97135	180,110,929	151,353,194	180,110,929	151,353,194	NC	Carteret	1
270263352	9762	556,541,199	473,976,953	502,015,526	438,485,929	FL	Collier	4
271496038	55475	515,236,584	446,920,044	494,116,230	432,854,715	NC	Onslow	2
270148977	5519	1,259,376,894	1,060,369,148	955,116,863	863,041,557	FL	Collier	5
270570350	21150	306,585,708	261,499,633	276,801,895	242,669,770	NC	Carteret	3
270615514	22822	79,052,378	60,427,307	74,613,310	58,896,502	FL	Volusia	3
270208338	7721	1,556,738,014	1,359,008,998	1,118,353,626	1,034,397,696	FL	Pinellas	4
270272306	10085	505,463	423,855	505,463	423,855	FL	Volusia	1
271143711	42424	6,180,057,593	5,170,171,586	4,616,856,227	4,296,101,139	NC	Carteret	5
272024888	75041	1,251,578,532	1,172,436,187	1,133,876,630	1,109,378,529	NC	Dare	4
272083400	77199	210,578,846	173,393,123	202,174,045	168,833,368	NC	Hyde	3
272564450	94996	741,929,516	650,501,884	687,049,976	611,782,311	NC	Brunswick	3
270495140	18358	423,226,169	378,009,702	423,226,169	378,009,703	NC	New Hanover	3
271613771	59814	189,935,150	173,348,699	189,935,150	173,348,700	NC	Dare	2
271653045	61271	4,532,990	3,621,337	4,532,990	3,621,337	SC	Charleston	1
271918593	71115	3,145	1,597	3,145	1,597	TX	Galveston	1
272570322	95212	398,837,446	348,422,578	394,260,623	345,271,680	NC	Brunswick	3
270658027	24395	8,203,380	6,187,818	8,203,380	6,187,818	NC	Carteret	1
271133785	42053	777,105,002	680,005,486	732,368,331	647,545,093	NC	New Hanover	3
271538059	57031	10,934,090	7,540,715	9,225,881	7,008,091	FL	Miami-Dade	2
271565368	58027	59,000,498	48,381,212	59,000,498	48,381,212	NC	New Hanover	1
272306634	85480	388,639,330	341,208,712	332,889,015	301,437,550	NC	Carteret	2
272386031	88404	3,743,523	2,795,831	3,743,523	2,795,831	SC	Beaufort	2
270349522	12965	29,511,600	23,514,327	29,511,600	23,514,329	SC	Georgetown	1
270596385	22113	10,907,558	8,563,037	10,907,558	8,563,038	NC	Brunswick	1
270768810	28501	21,198,902	16,644,442	21,198,902	16,644,442	FL	Franklin	3
271130500	41934	293,745,513	244,203,408	277,057,594	233,817,808	SC	Charleston	3
271159463	43006	19,333,832	15,535,300	19,333,832	15,535,300	NC	Brunswick	1
272134669	79101	27,906,455	23,769,609	26,583,217	23,330,813	NC	Hyde	1
271300089	48206	123,184,596	101,115,706	116,219,615	97,112,322	SC	Charleston	3
271592932	59052	27,617,009	23,059,326	27,617,009	23,059,326	SC	Georgetown	1
271937856	71815	48,176,839	39,263,749	48,176,839	39,263,749	SC	Horry	1
271996368	73973	392	97	376	89	LA	Plaquemines	3
270734098	27216	402,260	251,263	348,186	207,847	FL	Flagler	3
272523835	93499	49,739	10,570	47,761	9,657	FL	Palm Beach	3
270206550	7655	52,045,872	40,962,461	52,045,872	40,962,463	NC	Onslow	1

EventID	Year	GU_Loss_wDS	GR_Loss_wDS	GU_Loss_xDS	GR_Loss_xDS	LandfallState	LandfallCounty	SS_Intensity
270364025	13498	18,633,368	14,788,459	18,633,368	14,788,459	SC	Charleston	2
271686851	62523	3,705,552	3,186,752	3,705,552	3,186,752	NC	Dare	3
271915495	71001	71,004,056	57,913,473	71,004,056	57,913,474	SC	Horry	1
270745581	27649	20,664,403	14,408,002	14,852,749	13,254,572	NJ	Atlantic	4
271578766	58522	10,079,859	7,672,396	10,079,859	7,672,396	SC	Charleston	1
271902084	70497	5,162,175	4,221,529	5,162,175	4,221,529	NC	Carteret	1
270837790	31068	642,989	490,099	635,746	487,236	GA	Chatham	3
270825414	30598	229,636	119,433	195,443	91,948	FL	Palm Beach	3
270100604	3731	966,757	815,662	966,757	815,662	NC	Dare	1
270877902	32549	64,840,093	47,518,500	55,208,462	45,250,497	FL	Sarasota	3
271653927	61304	583,861,573	487,043,291	529,329,587	451,769,820	NC	New Hanover	3
272581328	95611	147,548,804	127,168,307	147,548,804	127,168,307	NC	Dare	1
272602524	96399	135,019	82,158	135,019	82,158	NC	Dare	1
270283624	10501	1,931,491,165	1,690,956,063	1,676,394,601	1,538,619,335	NC	Carteret	4
270630820	23397	20,447,503	18,160,387	20,447,503	18,160,387	NC	Dare	1
271464269	54286	6,905,232	5,110,907	6,905,232	5,110,907	NC	Carteret	1
271766100	65478	151,595,590	140,564,149	151,595,590	140,564,149	NC	Hyde	1
272099276	77782	164,012	102,612	164,012	102,612	LA	Iberia	2
272164725	80211	174,658,473	138,221,488	167,702,325	134,786,202	SC	Charleston	3
272364172	87598	666,220,593	611,107,084	648,628,377	597,717,744	SC	Horry	2
270197458	7320	730,390,776	645,042,605	711,227,992	631,464,466	NC	Brunswick	2
270420491	15597	197,474,121	169,119,191	197,474,121	169,119,192	NC	Pender	2
270453507	16824	6,506,273	5,641,499	6,506,273	5,641,499	NC	Hyde	1
271465485	54332	19,669,686	14,496,313	17,578,332	13,904,508	FL	Okaloosa	4
272188126	81090	6,036,687	5,328,107	6,036,687	5,328,107	NC	Dare	2
272232933	82735	9,186,061	7,194,317	9,186,061	7,194,317	SC	Charleston	1
272660653	98567	3,109,161	2,399,013	3,109,161	2,399,013	FL	Walton	1
270802310	29747	52,964,727	45,027,460	52,964,727	45,027,460	NC	Carteret	1
271195939	44357	37,724,838	28,866,897	34,709,113	27,987,628	SC	Beaufort	2
271547326	57372	112,435,356	95,385,708	109,529,752	93,693,401	NC	Carteret	3
272603967	96453	3,665,841	2,839,076	3,572,460	2,811,644	FL	Franklin	3
270319267	11846	418,441,431	368,229,780	418,441,431	368,229,781	NC	Brunswick	2
271720329	63780	110,771,407	94,198,032	110,771,407	94,198,032	NC	Brunswick	1
270724413	26849	863,458,573	782,783,641	840,585,404	766,622,872	SC	Horry	3
271486655	55126	3,941,641	2,697,782	3,897,120	2,671,641	FL	Monroe	2
271517553	56264	219,307,543	192,986,259	219,307,543	192,986,259	NC	Pender	3
271835003	68015	6,806,780	4,818,950	5,575,934	4,608,311	FL	Monroe	2
270914751	33917	971,807,375	864,511,631	762,161,785	704,231,594	FL	Collier	4
270770573	28568	10,349,882	9,163,058	10,349,882	9,163,058	NC	Dare	1
272005609	74320	383,842,335	361,399,854	383,842,335	361,399,854	NC	Carteret	3
270237236	8790	3,203	1,317	3,203	1,317	FL	Walton	3
272492100	92314	7,459,326	6,041,475	7,166,031	5,967,014	FL	Volusia	4
272093292	77566	245,336,799	209,777,803	245,336,799	209,777,803	NC	Carteret	2
270169834	6279	505,031	356,681	505,031	356,681	FL	Miami-Dade	3
270219065	8117	21,985,014	17,972,712	21,423,491	17,738,236	SC	Charleston	2
270929465	34470	161,862,287	150,801,648	161,862,287	150,801,648	NC	Dare	1
272278225	84415	57,743	18,732	47,597	12,256	FL	Miami-Dade	3
270534738	19816	3,081,108	1,715,240	2,485,952	1,337,820	FL	Brevard	4
271437909	53307	4,627,001	3,476,658	4,627,001	3,476,658	FL	Franklin	1
271699191	62980	528,507	336,464	507,645	321,100	FL	Palm Beach	2
272091598	77502	4,114,053	3,523,327	4,114,053	3,523,327	NC	Dare	1
272614078	96835	43,826	34,150	43,337	33,919	GA	Chatham	2
270093450	3473	11,432,786	8,968,274	10,527,086	8,733,827	FL	Monroe	3
270644439	23900	11,515,257	10,239,589	11,515,257	10,239,589	NC	Dare	2
272101621	77864	1,075,956	635,394	770,466	533,893	FL	Palm Beach	5
270372639	13810	15,387	6,467	14,774	6,051	GA	Glynn	2
270166071	6142	12,920	6,978	12,920	6,978	SC	Beaufort	1
270388448	14401	2,286,100,716	2,086,800,709	2,055,924,065	1,923,647,573	NC	Carteret	4
270697334	25841	1,429,927	1,122,017	1,429,927	1,122,018	GA	Chatham	1
271998214	74043	6,206,257	4,453,234	5,454,358	4,197,220	FL	Brevard	3
272256426	83607	6,863,038	5,446,555	6,863,038	5,446,555	NC	Carteret	1
271029498	38193	205,373,961	181,893,084	205,373,961	181,893,084	NC	Brunswick	1
271094793	40620	992,011,146	880,261,520	926,561,803	832,880,013	NC	Brunswick	2
272406557	89163	24,118,769	19,637,325	21,382,751	18,990,069	NC	Hyde	1
270479106	17768	1,075,755	619,686	1,075,755	619,687	SC	Charleston	1
270780974	28968	58,206,832	48,238,106	58,206,832	48,238,106	SC	Charleston	1
271471331	54554	59,076,288	47,867,331	59,076,288	47,867,332	NC	New Hanover	1
270893012	33108	13,125,474	9,354,966	10,955,204	8,951,842	FL	Palm Beach	3
271732422	64217	1,505,162	1,157,035	1,433,796	1,135,925	FL	Taylor	4
271986620	73619	2,333,623	1,426,090	2,101,598	1,304,717	FL	Duval	3
272301271	85278	97,206,711	87,717,175	97,206,711	87,717,175	NC	Hyde	1

EventID	Year	GU_Loss_wDS	GR_Loss_wDS	GU_Loss_xDS	GR_Loss_xDS	LandfallState	LandfallCounty	SS_Intensity
272408017	89217	17,103,841	11,890,664	15,029,667	11,146,619	FL	Okaloosa	4
270049277	1825	419,557,165	363,542,014	419,557,165	363,542,014	NC	Onslow	2
270558329	20695	1,487,837,968	1,331,137,818	1,346,768,056	1,230,243,639	NC	New Hanover	3
270642430	23825	6,773,127	5,458,982	6,773,127	5,458,982	FL	Volusia	1
271085733	40278	141,739,018	125,196,749	141,739,018	125,196,749	NC	Carteret	3
271367401	50703	23,529,094	21,273,661	23,529,094	21,273,661	NC	Dare	1
272118890	78509	752	426	752	426	FL	Indian River	2
271047210	38857	3,535,284	3,042,321	3,535,284	3,042,321	NC	Dare	1
271971362	73060	20,203,838	16,841,818	20,203,838	16,841,818	NC	New Hanover	1
271226632	45491	102,779,316	87,233,942	102,779,316	87,233,942	SC	Horry	3
272600433	96320	62,766,003	46,008,832	53,658,489	42,768,556	SC	Charleston	2
270167865	6207	829,027	590,323	725,991	553,567	FL	Levy	1
270158725	5873	909,712,780	784,708,929	780,204,757	698,804,858	SC	Horry	3
270884042	32778	6,106,882	4,793,382	6,106,882	4,793,383	SC	Beaufort	2
271968726	72965	10,227,493	8,015,189	10,227,493	8,015,189	NC	New Hanover	1
272693984	99790	8,235,403,795	6,700,885,108	5,802,066,691	5,492,424,475	SC	Horry	5
270541575	20067	3,961,202,495	3,333,477,526	2,875,547,818	2,656,331,486	FL	Palm Beach	4
271055671	39169	2,590,974	1,614,372	2,368,909	1,464,711	LA	Iberia	3
271564362	57990	593,582,945	495,635,588	503,543,378	439,166,628	SC	Charleston	3
272254106	83524	826,328	640,679	826,328	640,679	SC	Beaufort	1
272519401	93332	22,767,216	20,293,601	22,767,216	20,293,601	NC	Dare	1
272544636	94266	66,326,853	52,244,493	58,505,189	49,345,859	FL	Miami-Dade	3
271696830	62893	3,546	1,959	3,546	1,959	SC	Charleston	1
271103212	40932	216,589,808	202,629,637	216,589,808	202,629,637	NC	Hyde	3
271244572	46150	35,326,809	31,213,402	35,326,809	31,213,403	FL	Miami-Dade	1
271467067	54393	136,858,013	114,761,475	133,319,990	112,741,043	SC	Georgetown	2
271534922	56913	203,075,222	174,211,937	189,816,828	165,675,946	FL	Collier	1
271991477	73793	81,368,482	66,972,089	81,368,482	66,972,089	NC	Onslow	1
272624297	97213	114,778,590	95,300,893	114,778,590	95,300,894	NC	Pender	1
272673901	99050	149,361,893	113,197,069	131,653,505	105,673,714	FL	Monroe	3
270342884	12719	6,737,265	5,915,345	6,737,265	5,915,345	NC	Hyde	1
271596053	59165	19,424,917	15,236,268	19,424,917	15,236,268	NC	New Hanover	1
272034482	75395	23,145,339	16,469,065	17,262,916	15,399,500	NY	Queens	3
270209904	7777	32,858	16,337	28,789	13,991	FL	Collier	5
270315540	11707	15,746,982	12,036,721	14,998,406	11,760,468	FL	Walton	3
272450452	90776	360,914,678	280,493,311	286,711,095	240,557,973	FL	St. Lucie	4
270341126	12652	182,236,435	145,018,202	173,473,075	140,790,776	NC	New Hanover	1
270582934	21620	105,987	55,577	85,154	49,721	RI	Newport	4
270874068	32409	91,615,176	64,254,075	76,117,765	60,582,450	FL	Taylor	2
271587404	58848	4,604,180	3,990,304	4,604,180	3,990,304	NC	Hyde	1
271901996	70494	16,898,822	13,925,003	16,898,822	13,925,003	SC	Charleston	2
272263926	83876	626,930	532,354	626,930	532,354	NC	Dare	2
270035259	1310	83,190	33,628	83,190	33,628	FL	Pinellas	1
270828026	30692	79,762,573	65,016,657	73,372,855	61,835,739	FL	Miami-Dade	1
270679616	25193	17,272,536	15,172,224	17,272,536	15,172,224	NC	Dare	2
270768570	28492	8,247,057	6,179,157	7,921,022	6,060,593	SC	Beaufort	2
270786040	29153	4,414,435	3,312,827	4,062,954	3,186,701	AL	Baldwin	3
271405408	52097	67,132,634	53,581,279	67,132,634	53,581,279	NC	Carteret	2
271447286	53655	386,356,177	333,301,602	381,878,019	330,331,638	NC	Pender	2
271924717	71340	15,306	7,721	15,306	7,721	SC	Beaufort	1
270846173	31382	24,506,911	20,000,368	21,822,136	19,407,963	NC	Hyde	1
271216461	45112	34,311,696	27,627,680	34,311,696	27,627,681	NC	Onslow	1
271528419	56672	1,882,036	1,317,909	1,517,173	1,251,832	NJ	Monmouth	3
272455016	90943	292,499,377	234,865,251	273,423,648	224,796,243	SC	Charleston	3
270189001	6997	42,623,126	35,003,490	42,623,126	35,003,490	NC	Brunswick	1
270255639	9477	290,074,493	277,579,008	290,074,493	277,579,008	NC	Dare	4
270917181	34007	61,681,976	48,140,214	47,700,432	43,042,681	NY	Suffolk	3
271339448	49673	62,859,756	51,700,924	62,859,756	51,700,924	NC	New Hanover	1
272471876	91573	5,716,921	4,598,796	5,716,921	4,598,796	FL	Gulf	3
272565601	95039	57,141,099	46,997,865	57,141,099	46,997,865	NC	Carteret	2
272684060	99430	19,058,717	14,577,962	19,058,717	14,577,962	NC	Carteret	1
271479505	54857	49,077,878	38,740,288	49,077,878	38,740,289	SC	Georgetown	1
271969562	72994	1,013,493	797,976	1,013,493	797,976	GA	Glynn	2
272203823	81662	14,995,574	11,331,103	13,468,156	10,817,422	FL	Levy	2
271523161	56476	281,687,957	256,153,378	281,687,957	256,153,378	NC	Carteret	1
271664694	61705	2,227	1,256	2,227	1,256	FL	Flagler	3
271837918	68123	252,065,391	236,549,520	242,030,218	228,804,083	NC	Dare	2
270395727	14672	9,303,644	6,532,971	7,743,326	6,127,103	FL	Palm Beach	3
270724729	26861	57,917,895	44,817,353	54,184,564	43,224,335	SC	Beaufort	2
270761047	28208	225,436,391	210,001,811	225,436,391	210,001,811	NC	Hyde	2
270861227	31930	2,813,841	2,301,853	2,813,841	2,301,853	NC	Hyde	1

EventID	Year	GU_Loss_wDS	GR_Loss_wDS	GU_Loss_xDS	GR_Loss_xDS	LandfallState	LandfallCounty	SS_Intensity
270907918	33671	3,668,486,904	3,297,790,987	3,133,470,347	2,999,949,081	NC	Carteret	4
271344766	49867	107,703,860	68,794,656	79,384,640	62,239,149	FL	Flagler	4
271498468	55565	1,224,735,748	1,068,255,066	1,124,121,996	1,000,664,290	NC	New Hanover	3
271558581	57784	356,134,420	279,116,501	309,741,747	255,619,533	FL	Monroe	4
271831431	67888	174,185,592	151,414,059	174,185,592	151,414,059	NC	Carteret	2
270084843	3155	5,755,057	3,823,489	5,035,888	3,500,269	AL	Mobile	3
271145457	42491	8,546,306	6,741,850	8,546,306	6,741,850	SC	Beaufort	2
271862403	69035	358,629,615	318,265,369	358,629,615	318,265,369	NC	Carteret	2
272291276	84904	6,731,137	5,504,963	6,731,137	5,504,964	NC	Brunswick	1
270846506	31394	106,061,161	88,573,732	106,061,161	88,573,732	NC	Carteret	3
271495465	55454	1,933,468	1,538,072	1,933,468	1,538,072	NC	Carteret	1
272095904	77661	1,282,476,518	1,142,230,555	1,089,280,264	1,014,437,379	NC	Brunswick	4
272443482	90517	158,116,998	141,702,630	158,116,998	141,702,630	NC	Dare	2
270260506	9657	203,970,567	165,384,832	190,726,386	159,142,286	SC	Georgetown	3
270353588	13115	25,921,401	16,680,321	18,510,194	14,624,591	FL	Pinellas	5
270224441	8315	567,877,691	502,417,991	517,422,351	467,847,842	NC	Pender	4
270556565	20629	12,294,819	9,347,993	11,404,372	9,012,784	NC	New Hanover	1
271006266	37335	516,531,758	458,612,707	516,531,758	458,612,707	NC	New Hanover	2
271263154	46846	105,864,517	91,194,525	105,864,517	91,194,525	SC	Charleston	1
272101346	77856	23,113,283	18,042,627	23,113,283	18,042,627	NC	Carteret	1
271473283	54626	88,580,372	79,650,105	88,580,372	79,650,105	NC	Hyde	1
271545199	57295	21,050,754	16,765,988	18,287,573	16,170,539	FL	Manatee	2
270377806	13997	14,775,085	13,091,249	14,775,085	13,091,249	NC	Hyde	1
270576941	21393	26,569,326	22,201,209	24,649,446	21,587,365	FL	Monroe	4
271819685	67457	233,239,268	213,015,153	220,028,890	203,174,276	NC	Hyde	3
270627671	23278	58,847,427	47,332,141	58,847,427	47,332,143	SC	Charleston	2
270843054	31263	235,527,220	182,126,961	213,822,776	173,336,778	SC	Charleston	3
272205080	81706	1,797,272	1,568,342	1,797,272	1,568,342	NC	Dare	1
270889284	32970	91,188,219	75,623,382	91,188,219	75,623,382	NC	Carteret	1
272404587	89092	214,368,780	177,900,800	214,368,780	177,900,800	NC	Carteret	3
270541208	20051	1,631,718	1,262,958	1,631,718	1,262,958	FL	Martin	1
271524218	56516	21,551,046	16,772,899	21,551,046	16,772,900	SC	Charleston	1
272093537	77575	84,008,726	71,543,350	84,008,726	71,543,350	NC	Carteret	1
270247074	9158	11,782,762	8,128,660	9,519,044	7,696,770	AL	Baldwin	4
270324771	12050	84,403,614	73,795,885	84,403,614	73,795,885	NC	Carteret	1
270672143	24917	12,327,846	9,932,515	12,327,846	9,932,515	SC	Charleston	1
270871095	32297	99,908	55,002	99,908	55,002	FL	Bay	1
271249900	46348	7,380,277,815	6,309,858,781	5,699,963,477	5,369,146,602	NC	New Hanover	5
270300741	11157	971,939	678,199	971,939	678,199	FL	Taylor	1
271902417	70509	76,026,553	63,831,406	76,026,553	63,831,406	NC	Brunswick	2
272614838	96861	47,668,703	38,149,303	39,881,652	35,624,625	NC	Dare	1
272669898	98904	1,250,507	725,970	1,122,867	652,870	GA	McIntosh	1
270309214	11468	110,192,012	89,316,121	101,342,260	84,550,696	SC	Beaufort	3
270728562	27003	48,578	11,588	34,716	6,304	FL	Miami-Dade	5
270753895	27943	293,985	178,906	224,815	139,240	FL	Palm Beach	2
271198679	44460	22,627,805	19,016,920	22,627,805	19,016,920	NC	Carteret	1
271750880	64912	59,055,902	50,169,164	53,982,800	48,166,470	FL	Palm Beach	2
271973214	73129	15,496,792	12,255,505	15,496,792	12,255,505	NC	Onslow	1
270146119	5411	37,176,280	28,972,496	36,754,814	28,803,262	FL	Miami-Dade	1
270208258	7719	12,331,449	10,885,712	12,331,449	10,885,712	NC	Hyde	1
270943850	35010	86,358	34,638	86,358	34,638	SC	Beaufort	1
271928414	71472	10,942,133	9,487,624	10,819,128	9,458,134	FL	Palm Beach	1
272673688	99042	167,510,367	142,034,609	167,510,367	142,034,609	NC	Hyde	2
271796326	66593	840,669,153	716,269,954	705,517,935	625,393,054	SC	Horry	3
270407524	15112	106,496,271	83,553,806	106,496,271	83,553,806	SC	Charleston	3
271039443	38570	111,046,152	101,666,411	111,046,152	101,666,411	NC	Dare	3
271899172	70387	550,281	396,069	550,281	396,069	FL	Palm Beach	2
271204569	44668	46,621,662	39,586,800	46,621,662	39,586,800	NC	Hyde	2
271613431	59802	1,488,025,775	1,303,990,871	1,242,307,702	1,141,307,267	NC	Brunswick	4
270414492	15375	1,800,910,024	1,612,627,474	1,581,963,457	1,453,543,525	NC	Brunswick	3
270926374	34353	3,080,154	2,194,448	2,815,648	2,056,414	FL	Okaloosa	2
271905370	70620	31,679,347	24,003,462	28,319,911	22,825,215	FL	Pasco	2
272049764	75960	878,571,602	775,786,586	827,779,476	740,506,337	NC	New Hanover	3
270060859	2252	124,768,729	103,409,040	123,335,779	102,501,946	NC	Carteret	3
270165199	6110	10,171,130	8,934,592	10,171,130	8,934,592	NC	Dare	1
270821279	30444	35,900,679	28,333,307	35,900,679	28,333,307	NC	Onslow	1
272371226	87855	725,789,428	659,364,204	706,745,903	644,823,815	SC	Horry	1
270105552	3920	7,869,987	6,987,091	7,869,987	6,987,091	NC	Dare	1
271158100	42957	2,075,143	1,076,654	2,075,143	1,076,654	LA	Plaquemines	1
271652915	61266	86,017,785	69,865,981	77,732,931	66,155,400	FL	Collier	2
271894678	70210	65,410,793	58,664,507	62,291,820	56,999,326	NC	Hyde	1

EventID	Year	GU_Loss_wDS	GR_Loss_wDS	GU_Loss_xDS	GR_Loss_xDS	LandfallState	LandfallCounty	SS_Intensity
272030995	75270	63,072,039	51,479,013	53,220,167	47,381,434	NC	Dare	1
272458175	91062	98,481,258	89,877,838	98,481,258	89,877,838	VA	Virginia Beach (	1
272479217	91839	198,431,388	162,807,870	174,456,067	148,402,593	NC	Carteret	1
272593735	96065	42,146,120	34,955,712	42,146,120	34,955,712	NC	Carteret	3
271081122	40103	55,646,484	45,804,980	55,646,484	45,804,981	NC	Carteret	1
270618478	22932	168,796	84,464	168,796	84,464	GA	Chatham	1
270732971	27168	1,224,760,718	1,029,567,301	1,004,648,935	886,689,535	NC	New Hanover	4
271311204	48623	95,967,153	80,317,711	95,967,153	80,317,711	FL	Lee	1
271738111	64429	66,429,497	51,934,842	66,429,497	51,934,843	SC	Horry	2
272031193	75277	17,008,587	12,599,361	15,326,934	12,023,525	FL	Duval	3
271283199	47581	213,123,912	183,127,712	213,123,912	183,127,713	SC	Georgetown	3
271809568	67086	2,643,569	2,121,975	2,643,569	2,121,975	SC	Georgetown	1
272117462	78456	1,478,839	1,086,850	1,322,244	1,033,976	FL	Miami-Dade	1
270415849	15422	10,666,437	7,437,848	8,974,515	6,947,505	FL	Lee	3
270490139	18174	565,585,529	425,721,698	444,114,121	370,332,347	FL	Wakulla	5
270714035	26460	57,049,023	47,823,362	57,049,023	47,823,362	NC	Brunswick	1
271823072	67582	209,771	115,588	167,228	84,418	FL	Miami-Dade	5
270714738	26486	333,747,082	311,587,827	333,747,082	311,587,827	NC	Hyde	3
271102464	40906	65,711,262	57,001,391	65,711,262	57,001,391	NC	Dare	1
271160437	43041	15,336,275	11,229,706	12,242,153	10,257,286	NC	Dare	2
270792885	29406	978,111,650	920,368,383	814,676,975	786,486,754	NC	Hyde	4
271418272	52580	43,550,635	36,501,735	43,550,635	36,501,735	NC	Hyde	3
272190936	81197	727,864	508,921	727,864	508,921	SC	Charleston	1
270903852	33518	177,765,465	161,605,551	177,765,465	161,605,551	NC	Hyde	4
271213989	45020	38,634,331	33,245,697	38,634,331	33,245,698	NC	Dare	1
271563564	57961	191,926,172	176,307,008	172,207,056	161,869,245	NC	Dare	2
272061599	76400	194,844	119,107	194,844	119,107	GA	Chatham	2
270649996	24096	167,610,896	145,398,118	167,610,896	145,398,118	NC	Carteret	2
270807924	29949	838,104,219	744,964,134	775,754,318	698,472,390	NC	Hyde	3
272590549	95945	21,000,864	15,943,006	21,000,864	15,943,008	NC	Carteret	1
272607559	96590	27,344,264	19,791,255	19,569,445	17,499,942	NY	Queens	3
272249186	83343	19,449	5,293	17,892	4,483	LA	Terrebonne	2
270045300	1681	35,538,939	29,566,184	35,538,939	29,566,184	NC	Carteret	2
270750091	27808	6,053,324	4,592,454	6,053,324	4,592,455	SC	Beaufort	1
271118960	41510	14,680,142	10,188,212	11,802,250	9,388,076	SC	Horry	1
271669697	61889	2,381,040	1,667,176	2,268,373	1,610,327	FL	Okaloosa	3
271676849	62153	96,697,289	78,300,134	95,589,256	77,762,809	FL	Collier	3
272040064	75603	753,967	512,048	665,501	468,654	FL	Miami-Dade	1
270899513	33359	131,361,517	93,704,581	107,288,162	84,585,145	FL	Broward	3
272467854	91426	784,976	413,570	784,976	413,570	FL	Wakulla	1
270108479	4027	85,005,672	74,245,112	85,005,672	74,245,112	NC	Carteret	1
270286442	10612	74,156,415	50,164,837	58,140,052	46,630,498	SC	Georgetown	3
270649797	24088	3,073,554,990	2,611,975,572	2,376,836,503	2,179,774,272	FL	Collier	5
270882591	32726	269,661	182,810	215,595	171,518	FL	Palm Beach	1
271570475	58213	53,300,274	49,580,749	53,300,274	49,580,749	NC	Dare	3
272659614	98528	1,800,371,237	1,615,376,348	1,574,288,875	1,455,425,227	NC	Brunswick	3
270448129	16626	334,813,008	268,718,582	315,850,020	258,106,674	GA	McIntosh	4
270564809	20942	47,946,109	37,203,606	43,825,558	35,912,711	FL	Palm Beach	2
271567644	58109	15,103,772	12,352,163	15,103,772	12,352,164	GA	Chatham	1
272150497	79683	27,595,486	24,664,140	27,595,486	24,664,140	NC	Dare	1
271787636	66274	18,138,149	14,510,025	18,138,149	14,510,025	NC	Carteret	1
272043796	75740	1,257,450	1,087,270	1,257,450	1,087,270	NC	Dare	1
272501973	92681	11,099,535	9,852,099	11,099,535	9,852,099	NC	Dare	1
270150899	5592	10,648,634	8,687,608	10,648,634	8,687,608	SC	Charleston	1
270408227	15138	16,765,823	13,052,922	16,765,823	13,052,922	NC	New Hanover	1
270414095	15360	89,340,840	70,205,192	80,150,818	66,363,666	FL	Indian River	2
270569108	21104	516,756,159	469,285,353	516,756,159	469,285,353	NC	Carteret	3
270610585	22636	84,029,766	77,709,730	84,029,766	77,709,730	NC	Dare	2
270117117	4349	12,236,200	10,891,492	12,236,200	10,891,492	NC	Dare	1
270688403	25519	96,059,256	74,395,796	73,710,614	63,650,184	FL	Broward	4
270949219	35214	101,540,622	90,725,975	94,166,643	86,330,904	NC	Dare	1
271323197	49072	19,677,604	16,824,849	19,677,604	16,824,849	NC	Dare	3
271819165	67437	17,761,857	15,804,383	17,761,857	15,804,383	NC	Hyde	1
271873537	69437	2,487,334,849	2,232,050,239	2,154,557,024	2,012,936,291	NC	Brunswick	3
271973287	73131	97,101,655	86,163,246	97,101,655	86,163,246	FL	Miami-Dade	1
270645940	23949	640,864	435,822	514,341	393,872	LA	Terrebonne	4
271051355	39009	424,028,295	362,622,560	392,419,413	341,471,901	NC	Carteret	2
271488492	55194	22,201	9,383	19,353	8,045	GA	Glynn	4
271993063	73850	10,970,532	8,024,734	9,806,323	7,633,742	LA	Jefferson	3
272171927	80483	60,625,689	54,292,021	60,625,689	54,292,021	NC	Hyde	1
270053363	1971	3,349,288,920	2,903,347,081	2,446,547,586	2,241,602,518	SC	Georgetown	4

EventID	Year	GU_Loss_wDS	GR_Loss_wDS	GU_Loss_xDS	GR_Loss_xDS	LandfallState	LandfallCounty	SS_Intensity
272195389	81359	297,654	174,577	223,163	118,453	FL	Miami-Dade	3
270041454	1541	563,264	238,241	540,967	224,466	LA	Lafourche	2
270625242	23189	21,827,121	16,125,907	19,095,476	15,528,235	FL	Bay	3
271389669	51524	183,776,692	164,692,074	183,776,692	164,692,074	NC	Dare	2
271545917	57322	36,689,324	29,836,481	36,689,324	29,836,482	FL	Manatee	1
270232907	8632	119,957,041	100,126,478	119,957,041	100,126,478	NC	Brunswick	1
270332591	12338	12,596,278	8,576,100	10,316,877	7,993,816	FL	Levy	2
270467994	17363	23,372,073	15,866,292	18,865,952	14,874,826	FL	Monroe	1
271408899	52227	208,745,233	189,061,303	208,745,233	189,061,303	NC	Hyde	2
271594525	59109	36,399,975	30,249,355	36,399,975	30,249,355	NC	Brunswick	1
272634893	97612	287,448	232,036	287,448	232,036	MA	Barnstable	2
270272875	10107	608,202,857	527,859,321	583,563,267	511,538,498	SC	Horry	2
270734993	27250	1,347,482,619	1,267,599,715	1,146,931,031	1,120,677,645	NC	Hyde	4
271326100	49180	931,069,260	810,279,554	853,841,847	756,002,581	NC	Carteret	3
272289090	84822	320,336,070	304,361,759	320,336,070	304,361,759	NC	Dare	2
270486460	18035	8,656	3,586	8,656	3,586	GA	Chatham	1
271337046	49587	817,706,033	736,577,027	796,167,374	720,533,835	NC	Brunswick	2
270005571	211	13,696,920	12,143,412	13,696,920	12,143,412	NC	Hyde	1
270908956	33709	347,742,050	304,152,403	333,642,293	294,412,289	NC	Pender	3
271803052	66844	526,967	366,323	461,374	340,903	TX	Jefferson	4
272218342	82190	374,368	155,610	374,368	155,610	FL	St. Johns	3
272339804	86707	3,502,977	2,691,512	3,031,828	2,596,417	NY	Queens	2
270933558	34624	17,071,097	13,228,834	15,382,384	12,767,242	SC	Beaufort	2
271865516	69147	119,522,452	104,895,147	106,318,931	96,954,313	NC	Hyde	1
272302875	85339	47,599,576	35,656,153	41,319,789	33,426,926	FL	Charlotte	1
270996241	36959	276,127	176,923	214,104	141,564	SC	Charleston	2
270096746	3591	465,784	327,664	465,784	327,664	SC	Charleston	1
270125034	4645	6,071,253	4,861,873	6,071,253	4,861,873	SC	Charleston	1
270521604	19340	14,469,558	11,324,005	14,469,558	11,324,005	NC	New Hanover	1
271308878	48538	150,170	57,248	150,170	57,248	AL	Baldwin	1
272010624	74511	576,148	337,965	476,799	283,782	LA	Plaquemines	4
272235184	82818	2,119,932	1,458,605	2,119,932	1,458,606	SC	Charleston	1
272543549	94224	37,036,967	28,364,002	34,350,644	27,540,414	FL	Indian River	3
270653886	24243	12,776	5,437	10,791	4,589	FL	Palm Beach	3
271805565	66937	333,091	273,749	333,091	273,749	NC	Dare	1
270436147	16175	293,315,810	253,393,799	293,315,810	253,393,799	SC	Horry	2
271632501	60503	11,354,073	10,060,750	11,354,073	10,060,750	NC	Dare	1
270224816	8329	132,000,782	100,704,985	114,405,170	92,078,325	NC	Carteret	2
271309683	48567	23,238,792	20,626,545	23,238,792	20,626,545	NC	Hyde	1
271442092	53464	6,274,121	5,536,810	6,274,121	5,536,810	VA	Virginia Beach (	1
272078228	77011	1,702,967	1,328,403	1,659,743	1,315,718	SC	Charleston	2
271200232	44515	26,844	10,869	26,844	10,869	GA	Chatham	1
270211051	7818	170,794,122	135,449,352	168,852,240	134,643,818	SC	Charleston	2
270378223	14013	301,385	242,582	301,385	242,582	NC	Dare	1
271810680	67126	8,187,376	6,274,982	8,187,376	6,274,982	SC	Charleston	1
270771658	28611	1,028,683	660,929	940,323	609,567	FL	Manatee	2
271112867	41288	3,035,486	2,490,587	2,916,155	2,461,636	FL	Collier	3
272000048	74113	15,017,790	12,448,700	15,017,790	12,448,700	NC	Carteret	1
272569730	95191	579,813,602	523,704,956	573,112,257	518,672,462	NC	Brunswick	2
270587938	21799	196,164,416	146,160,591	166,290,402	134,757,680	FL	Lee	2
270737506	27343	55,807,671	50,624,719	54,378,176	49,843,230	NC	Dare	1
271127693	41833	9,449,383	8,284,173	9,449,383	8,284,173	NC	Hyde	1
271402882	52002	134,896,158	117,931,976	127,227,920	112,811,685	SC	Charleston	2
270077121	2864	21,259,089	17,419,810	18,388,060	16,357,215	RI	Newport	3
270355112	13172	1,862,375	1,403,822	1,862,375	1,403,822	FL	Collier	2
270594448	22042	434,905,066	384,798,992	434,905,066	384,798,993	NC	Pender	2
270641765	23799	123,141,181	109,377,009	109,052,587	100,555,611	NC	Dare	1
271153869	42801	59,520,996	47,872,925	58,841,943	47,538,527	FL	Collier	3
271342435	49782	132,789	84,098	132,789	84,098	NC	Hyde	1
271861081	68984	48,122,409	37,465,276	43,504,923	35,376,832	FL	Sarasota	1
270487423	18074	94,545,332	73,951,221	85,465,827	69,946,863	SC	Horry	1
271212515	44963	4,532,120	3,571,117	4,532,120	3,571,118	SC	Beaufort	1
270278560	10315	2,740,713	2,190,974	2,740,713	2,190,974	FL	Manatee	1
270513540	19044	34,022	6,402	33,635	6,192	FL	Franklin	2
270929560	34473	29,454,516	22,901,629	29,454,516	22,901,632	GA	McIntosh	2
271226113	45472	25,225,090	19,852,608	25,225,090	19,852,610	NC	Carteret	1
271274350	47251	112,067,654	92,943,987	112,067,654	92,943,987	NC	Brunswick	1
272688564	99593	2,194,731,717	1,963,863,713	1,893,918,079	1,755,673,379	NC	Brunswick	3
270271691	10062	44,149,713	35,315,202	44,149,713	35,315,202	NC	Carteret	1
270724940	26869	32,941,648	28,598,946	32,941,648	28,598,946	NC	Carteret	1
271796242	66589	5,578,383	4,575,309	5,578,383	4,575,309	SC	Georgetown	1

EventID	Year	GU_Loss_wDS	GR_Loss_wDS	GU_Loss_xDS	GR_Loss_xDS	LandfallState	LandfallCounty	SS_Intensity
271976635	73253	169,377,675	109,373,408	123,471,476	96,796,544	FL	Levy	3
270201447	7466	1,605,560,995	1,421,132,332	1,435,310,789	1,298,723,112	NC	New Hanover	3
270452858	16800	28,427,718	24,475,380	28,427,718	24,475,380	NC	Hyde	1
272411569	89349	4,136,202	3,207,285	4,136,202	3,207,285	FL	St. Lucie	3
270408918	15164	4,168,428	3,065,577	4,168,428	3,065,577	NC	Carteret	1
270757829	28086	84,408,965	71,036,940	84,408,965	71,036,940	NC	Carteret	1
271517443	56260	231,938,513	218,599,178	231,938,513	218,599,178	NC	Dare	2
271429103	52983	7,006,005	6,167,912	7,006,005	6,167,912	VA	Accomack	1
271801369	66779	440,239,626	375,603,062	415,219,098	359,177,033	SC	Horry	2
272235581	82833	45,410,639	41,648,712	45,410,639	41,648,712	NC	Dare	3
272381606	88239	70,389,628	64,520,409	70,389,628	64,520,409	NC	Dare	1
271107603	41096	29,499,062	23,722,110	29,499,062	23,722,110	NC	Carteret	1
271682332	62359	2,279,600,776	1,993,416,430	1,915,392,275	1,755,968,872	NC	Carteret	3
271715773	63609	302,176,014	261,404,416	279,839,779	246,875,588	SC	Georgetown	2
272106165	78031	81,212,781	56,460,393	64,839,699	52,169,920	FL	Broward	4
271913234	70917	116,761	71,279	86,186	60,448	FL	St. Lucie	2
270923092	34230	9,156,218	7,203,271	9,156,218	7,203,272	GA	Glynn	2
271330451	49339	5,074,861	3,785,356	5,074,861	3,785,356	SC	Charleston	1
271739483	64483	137,741,561	119,249,134	137,741,561	119,249,134	NC	Brunswick	1
272512129	93055	61,452,282	44,297,554	48,932,311	39,303,803	NC	Onslow	1
270684353	25371	20,636,950	15,195,869	18,360,154	14,424,698	SC	Beaufort	3
270732478	27149	110,841,659	94,054,329	104,391,454	89,621,328	NC	Carteret	2
270744072	27593	323,603,413	285,548,918	323,603,413	285,548,918	SC	Horry	2
271645094	60975	51,068,801	42,582,583	51,068,801	42,582,583	NC	Brunswick	1
272409664	89279	2,590,932,356	2,285,658,286	2,105,485,236	1,979,304,817	NC	New Hanover	4
271344869	49871	1,657,036,018	1,441,036,947	1,342,818,256	1,218,384,689	NC	Carteret	4
271506642	55863	2,000,011	1,677,519	2,000,011	1,677,519	FL	Palm Beach	1
272673370	99031	132,598,245	118,199,190	132,598,245	118,199,190	NC	Hyde	1
270655598	24306	293,428,425	263,083,220	293,428,425	263,083,220	NC	Carteret	2
270665083	24655	410,933,233	349,855,886	400,107,717	342,660,770	NC	Onslow	2
270804830	29840	169,906,980	149,352,218	169,906,980	149,352,218	NC	Carteret	2
271017448	37747	163,484,718	151,593,757	163,484,718	151,593,757	NC	Dare	3
270211448	7833	3,814,672	3,093,630	3,814,672	3,093,630	NC	Carteret	1
271444815	53564	10,798,743	8,632,396	10,798,743	8,632,396	SC	Beaufort	2
271968516	72958	3,336,010	2,909,833	3,336,010	2,909,833	NC	Dare	1
272024473	75027	2,916,394	2,566,413	2,916,394	2,566,413	NC	Dare	1
271353897	50206	299,802,411	228,770,703	262,014,202	213,530,697	SC	Beaufort	3
272176684	80665	1,578,432	1,382,207	1,578,432	1,382,207	NC	Hyde	1
270311086	11541	185,368,789	146,873,178	171,816,863	140,956,519	SC	Charleston	3
270464571	17230	54,289	31,278	42,248	26,972	FL	Indian River	4
272017878	74779	40,780,006	35,991,003	40,780,006	35,991,003	NC	Dare	1
272413720	89426	355,059,987	307,684,398	316,325,152	281,911,816	FL	Collier	3
271270306	47104	11,751,148	9,054,078	11,751,148	9,054,078	LA	Cameron	3
271412975	52381	252,420,655	211,097,948	252,420,655	211,097,949	NC	Carteret	2
271648208	61090	182,077,047	173,002,270	182,077,047	173,002,270	NC	Dare	4
270254288	9428	1,835,119	983,173	1,835,119	983,173	AL	Baldwin	2
270468121	17368	220,574,720	204,526,403	211,765,190	197,954,544	NC	Dare	3
270712526	26404	12,258,108	9,728,941	10,692,249	9,470,196	NY	Queens	1
270963399	35739	255,005,732	212,711,976	252,083,454	210,981,511	NC	New Hanover	2
272301894	85302	18,127,643	16,131,505	18,127,643	16,131,505	NC	Dare	1
271055159	39150	159,573	77,779	129,818	63,433	LA	Plaquemines	4
271447766	53672	224,325,800	213,165,125	224,325,800	213,165,125	NC	Dare	3
271668189	61834	3,965,057	2,981,944	3,965,057	2,981,944	GA	McIntosh	1
272039570	75584	217,336,778	206,098,594	217,336,778	206,098,595	NC	Dare	2
272100781	77836	8,329	759	8,329	759	FL	Indian River	1
270310135	11502	118,625,353	100,542,017	118,625,353	100,542,017	FL	Miami-Dade	1
270725444	26887	2,241,980	1,736,429	1,940,589	1,683,586	NJ	Monmouth	2
271025512	38042	176,464,190	152,839,075	171,882,720	149,807,152	SC	Charleston	2
272117768	78467	105,282,195	85,293,754	105,282,195	85,293,754	NC	New Hanover	2
270534699	19815	111,167,615	93,371,384	111,167,615	93,371,385	SC	Horry	1
271935463	71732	4,280,737	3,749,443	4,280,737	3,749,443	NC	Dare	1
272303078	85346	71,738,499	60,046,933	71,738,499	60,046,934	NC	Brunswick	1
271233987	45762	196,847,514	153,555,242	167,256,224	139,094,422	SC	Beaufort	3
271576901	58452	108,676,721	92,101,427	102,539,222	88,607,848	FL	Collier	2
271669908	61897	83,973,288	77,021,310	83,973,288	77,021,310	NC	Dare	3
271838677	68151	55,861,106	47,806,583	55,861,106	47,806,583	NC	Hyde	1
271524722	56534	44,580,862	35,863,086	41,352,986	34,623,088	FL	Palm Beach	1
271529122	56698	12,204,173	9,808,090	10,776,271	9,568,315	MA	Barnstable	3
271728850	64087	4,838,224	3,567,848	4,838,224	3,567,848	FL	Wakulla	2
272668496	98854	23,360,454	16,816,723	19,837,344	15,946,505	FL	Martin	3
270421229	15625	75,428,162	59,619,869	71,194,563	57,919,361	FL	Dixie	2

EventID	Year	GU_Loss_wDS	GR_Loss_wDS	GU_Loss_xDS	GR_Loss_xDS	LandfallState	LandfallCounty	SS_Intensity
270814144	30180	127,816,026	102,840,876	124,544,396	101,772,617	SC	Charleston	3
271184821	43941	42,462	21,209	42,462	21,209	GA	Chatham	1
270051225	1895	37,707	8,243	37,707	8,243	NY	Suffolk	2
271378929	51126	8,636,646	6,973,138	8,636,646	6,973,138	SC	Charleston	1
271489279	55224	1,340,793,334	1,211,910,380	1,239,845,397	1,144,735,237	SC	Horry	3
271526816	56614	417,005,966	377,832,327	412,203,759	374,289,676	NC	Carteret	2
271729744	64120	163,771,096	139,955,055	163,771,096	139,955,055	NC	Carteret	2
272076719	76955	310,319,317	272,908,324	306,758,520	270,454,992	NC	Carteret	3
272368503	87755	625,826	481,192	609,929	475,732	GA	Chatham	2
270077128	2864	2,849,458	2,450,215	2,849,458	2,450,215	NC	Dare	1
271189786	44129	10,839,087	8,548,288	10,839,087	8,548,289	FL	Monroe	1
271458397	54065	779,226,470	673,458,618	697,762,923	617,315,485	SC	Charleston	3
271838498	68144	781,046,856	722,473,981	735,983,821	686,214,620	FL	Martin	3
272632000	97502	6,042,214	4,219,891	5,754,504	4,101,602	AL	Mobile	3
272480346	91880	242,091	128,945	242,091	128,945	FL	Palm Beach	1
270518469	19227	20,321,488	14,838,216	18,464,515	14,118,704	MS	Hancock	3
271685106	62457	1,505,927,492	1,419,438,035	1,323,329,729	1,287,755,056	NC	Hyde	4
272075825	76922	61,547,011	49,642,968	61,547,011	49,642,968	NC	Carteret	1
272266987	83985	2,015,955,665	1,817,615,003	1,753,442,381	1,642,243,685	NC	Brunswick	3
270584478	21675	26,940,245	21,589,332	26,940,245	21,589,332	NC	Carteret	1
270888485	32940	952,910	802,741	952,910	802,741	NC	Dare	1
271420556	52666	125,199,820	108,100,992	125,199,820	108,100,992	NC	Onslow	1
271681618	62334	116,928,173	105,393,141	116,928,173	105,393,141	NC	Dare	2
272272111	84182	328,044,867	308,200,193	303,955,993	289,233,506	NC	Dare	3
272476789	91751	65,239,660	52,814,619	65,239,660	52,814,619	NC	Carteret	1
271148346	42597	2,650,075	1,990,312	2,620,249	1,975,897	FL	Franklin	2
272600904	96338	115,499,816	87,302,346	82,265,699	69,353,578	FL	Pasco	3
271217217	45139	247,684,272	212,481,827	247,684,272	212,481,827	NC	Onslow	1
272640350	97811	1,457,149	958,869	1,457,149	958,869	FL	Santa Rosa	2
270078912	2931	20,629,487	17,811,580	20,629,487	17,811,580	NC	Carteret	1
270449914	16694	8,860,199	6,862,601	7,528,133	6,668,003	VA	Accomack	3
271601519	59364	39,605,907	35,495,983	39,605,907	35,495,983	NC	Hyde	1
272651299	98216	17,271,458	10,748,905	12,502,327	9,953,404	FL	Bay	4
270391768	14525	1,161,992	850,525	1,097,195	823,833	FL	Pinellas	1
270463256	17182	125,649	67,849	125,649	67,849	SC	Charleston	1
270607704	22526	922,768,388	811,322,844	852,635,394	765,153,290	NC	Carteret	4
270955664	35454	286,603,292	261,652,411	286,603,292	261,652,411	NC	Carteret	3
271084217	40219	7,728,065	6,189,611	7,728,065	6,189,612	SC	Beaufort	1
272114581	78346	33,851,023	23,902,605	28,001,857	22,728,490	FL	Broward	3
270639143	23701	6,086	1,202	6,086	1,202	FL	Martin	1
270365732	13561	69,435,007	53,692,854	66,672,954	52,653,773	GA	Chatham	2
271511432	56036	92,388,494	73,505,113	90,018,847	72,757,407	SC	Charleston	2
272220826	82285	29,014,536	20,970,491	24,997,570	19,971,328	FL	St. Lucie	3
272369825	87803	8,938	1,942	7,915	1,275	TX	Brazoria	3
271669403	61878	198,024,197	155,114,830	180,845,885	148,539,800	GA	Chatham	3
271854466	68734	26,360,232	22,380,002	24,097,276	21,609,151	MA	Barnstable	3
272317583	85883	15,442,355	12,843,036	13,914,416	12,418,213	RI	Washington	3
270153909	5703	412,692,389	355,203,029	396,144,681	344,004,111	SC	Horry	2
271112153	41263	112,734,896	104,762,132	112,734,896	104,762,132	NC	Dare	3
272427439	89930	124,413,005	103,197,039	124,413,005	103,197,039	NC	Pender	1
272500321	92621	62,484,926	43,629,564	50,552,237	39,270,735	NC	Carteret	1
270044994	1670	13,836,865	10,322,214	11,280,260	9,773,448	FL	Volusia	4
270147513	5463	932,834,722	831,662,281	907,889,104	813,872,794	NC	Pender	2
270404388	14998	58,819,087	48,609,137	58,819,087	48,609,137	FL	Palm Beach	1
270406309	15067	99,593,640	81,314,667	97,022,229	80,026,972	NC	New Hanover	2
270925159	34309	220,291	139,142	202,813	128,292	FL	Indian River	4
271716770	63646	30,492,861	24,379,172	30,492,861	24,379,173	NC	Carteret	2
272583436	95688	31,506,656	25,400,436	31,506,656	25,400,436	SC	Charleston	2
271394873	51712	5,604,542	4,416,882	4,948,099	4,326,162	NY	Queens	3
271817049	67359	3,384,057,784	2,905,423,726	2,370,511,740	2,235,084,276	FL	Palm Beach	4
270302910	11239	5,569,879	3,757,169	5,126,137	3,560,907	FL	St. Lucie	3
272303854	85377	12,316,814	7,996,769	9,505,877	7,426,058	FL	Miami-Dade	3
271896141	70268	106,239,896	82,967,182	101,146,119	80,800,031	SC	Georgetown	3
270823809	30538	29,279,535	26,459,006	29,279,535	26,459,006	NC	Dare	1
270950621	35267	388,484,271	350,322,002	388,484,271	350,322,002	NC	Carteret	4
271450848	53786	5,023,470	3,684,839	4,105,980	3,566,389	NY	Suffolk	3
271580488	58586	1,640,888	1,355,962	1,640,888	1,355,962	NC	Dare	1
270551184	20425	8,529,226	6,851,699	8,529,226	6,851,700	SC	Charleston	1
270740393	27454	1,637,394	1,107,078	1,637,394	1,107,078	AL	Baldwin	1
271796926	66615	86,253,247	71,659,863	86,253,247	71,659,863	NC	Brunswick	1
272623518	97184	121,219,055	101,662,386	109,124,619	94,632,294	NC	Hyde	2

EventID	Year	GU_Loss_wDS	GR_Loss_wDS	GU_Loss_xDS	GR_Loss_xDS	LandfallState	LandfallCounty	SS_Intensity
270265086	9823	307,764,329	266,154,466	307,764,329	266,154,466	NC	Onslow	1
270515145	19104	10,506,498	7,750,646	9,504,996	7,420,881	FL	Indian River	3
270639656	23721	109,571,252	72,358,854	83,271,253	65,763,650	GA	Camden	3
271143513	42417	62,432,779	45,549,990	55,300,551	43,496,493	FL	Miami-Dade	2
271926860	71419	3,936,806	3,356,696	3,936,806	3,356,696	FL	Collier	1
272165156	80227	182,244,655	165,356,525	177,548,428	162,042,048	NC	Carteret	2
270169044	6251	59,871,349	53,288,786	59,871,349	53,288,786	NC	Carteret	2
270188390	6973	174,659,569	156,764,556	174,659,569	156,764,556	NC	Hyde	3
270495801	18382	59,442,930	52,084,087	59,442,930	52,084,087	NC	Hyde	1
272006347	74348	127,015,128	108,285,558	127,015,128	108,285,558	FL	Martin	2
270970519	35996	4,878,162	4,040,568	4,878,162	4,040,568	NC	Hyde	1
271275078	47279	92,683,869	83,528,872	92,683,869	83,528,872	NC	Hyde	3
270597410	22150	11,325,539	9,276,494	11,037,309	9,174,131	NC	Carteret	1
270615472	22820	175,920,595	145,363,614	175,920,595	145,363,614	NC	New Hanover	1
270872968	32368	697,646	586,872	697,646	586,872	NC	Dare	2
271305847	48424	9,095,731	7,353,012	9,095,731	7,353,012	NC	Carteret	1
271418368	52584	30,851,751	24,939,612	30,851,751	24,939,612	FL	Lee	1
271455295	53949	484,949	345,584	484,949	345,584	FL	Volusia	1
271986329	73609	39,023,935	30,717,018	39,023,935	30,717,019	NC	Onslow	1
272436363	90255	47,025,040	43,254,521	47,025,040	43,254,521	NC	Hyde	2
272469791	91498	20,238,108	15,844,367	20,238,108	15,844,367	NC	Carteret	2
270262252	9721	62,577,948	41,987,949	44,835,426	37,074,499	FL	Miami-Dade	3
270477418	17708	76,189	20,279	76,189	20,279	FL	Broward	1
270921269	34162	1,423,134	1,037,332	1,423,134	1,037,332	FL	Okaloosa	2
272225285	82448	1,154,815,188	1,024,411,209	1,077,761,480	967,959,532	NC	Pender	3
272592257	96009	66,359,738	42,366,292	50,079,825	39,005,602	FL	Charlotte	3
270912769	33843	1,023,500	837,597	1,023,500	837,597	FL	Miami-Dade	1
270960476	35630	188,154,804	172,588,431	188,154,804	172,588,431	NC	Hyde	2
272691059	99687	48,177,266	39,450,079	48,177,266	39,450,079	SC	Horry	1
270142945	5296	601,031,175	552,251,927	561,525,131	522,013,706	NC	Hyde	3
270325138	12063	148,227,549	124,732,619	148,227,549	124,732,619	NC	Pender	1
270611311	22661	1,309,988,271	1,121,710,223	1,091,977,559	975,492,442	SC	Charleston	3
271305771	48421	15,927,367	12,760,186	15,927,367	12,760,186	NC	Carteret	1
272482347	91954	1,221,037,893	1,112,791,587	1,105,164,833	1,028,714,426	SC	Horry	3
270015295	572	53,114,752	32,569,059	37,979,847	30,109,840	FL	Palm Beach	5
270235636	8733	1,008,740	859,925	1,008,740	859,925	FL	Miami-Dade	1
270628458	23308	51,649,823	35,521,990	42,141,946	33,206,434	FL	Miami-Dade	4
271056771	39210	272,417,768	220,205,250	196,428,137	174,331,128	FL	Miami-Dade	3
271220481	45264	1,213,695	855,249	1,165,907	832,034	FL	Miami-Dade	1
271450451	53771	1,577,074,693	1,385,781,609	1,359,114,326	1,267,801,548	NC	Onslow	4
270842550	31245	75,671,264	58,413,594	66,745,973	55,015,338	FL	Pasco	3
271253900	46498	654,866	526,214	654,866	526,214	NC	Carteret	1
272590128	95930	128,336,933	118,018,214	128,336,933	118,018,214	NC	Hyde	1
272673695	99042	36,536,737	33,067,880	36,536,737	33,067,880	NC	Dare	1
270102456	3803	218,770,146	178,045,624	213,079,756	174,837,185	NC	Carteret	2
270666110	24691	73,893,956	60,654,429	73,893,956	60,654,429	NC	Brunswick	1
270934940	34676	158,603,045	148,340,520	158,603,045	148,340,520	NC	Dare	2
272133043	79041	1,031,810	882,168	1,031,810	882,168	NC	Dare	1
270814343	30188	23,286,069	20,626,708	23,286,069	20,626,708	NC	Dare	1
272422499	89748	5,901,247	4,265,555	5,901,247	4,265,556	FL	Santa Rosa	2
270420525	15598	88,639,643	74,375,800	88,639,643	74,375,800	NC	Onslow	1
270445034	16510	2,917,348	2,508,953	2,917,348	2,508,953	MA	Barnstable	2
271150034	42660	130,514,318	114,815,833	130,514,318	114,815,833	NC	Dare	2
270685507	25411	10,396,204	7,991,413	8,754,232	7,752,527	NY	Suffolk	2
270931050	34529	363,210,642	342,197,712	363,210,642	342,197,712	NC	Dare	3
271207147	44765	499,889	281,976	487,168	273,884	FL	Collier	3
271923529	71296	2,729,387	1,639,921	2,370,620	1,447,657	LA	Iberia	3
272637741	97714	24,019,034	15,991,084	18,951,192	15,003,826	FL	Monroe	4
271445896	53605	7,482,616	5,909,408	7,482,616	5,909,408	FL	Monroe	1
270674730	25013	15,762,306	13,747,670	15,762,306	13,747,670	NC	Dare	4
271566605	58073	228,331,643	186,033,276	217,298,849	179,752,842	NC	Carteret	1
271709603	63376	7,074,274	5,704,260	7,074,274	5,704,260	NC	Carteret	1
271763384	65378	846,602,362	706,566,041	642,186,066	567,058,536	FL	Lee	4
271817981	67392	264,129,919	247,577,699	264,129,919	247,577,699	NC	Dare	4
270216772	8029	67,012,756	55,181,751	67,012,756	55,181,751	NC	Onslow	1
271123677	41683	160,726,521	142,699,826	132,426,129	123,582,979	FL	Monroe	4
271208801	44824	120,850,880	86,492,039	95,699,321	77,201,147	GA	McIntosh	3
272501552	92666	19,327,772	17,258,252	19,327,772	17,258,252	NC	Dare	1
270524520	19449	59,325,735	47,036,684	56,497,164	45,761,191	NC	Carteret	1
270564802	20942	373,014	256,511	340,977	239,069	GA	Chatham	1
270620052	22992	131,532,437	111,989,917	131,532,437	111,989,917	NC	Brunswick	1

EventID	Year	GU_Loss_wDS	GR_Loss_wDS	GU_Loss_xDS	GR_Loss_xDS	LandfallState	LandfallCounty	SS_Intensity
271074098	39849	5,191,086	3,380,598	4,330,676	3,055,172	FL	Indian River	4
271572373	58283	59,106,211	46,946,202	56,762,808	46,276,032	GA	Chatham	2
272520799	93383	1,773,993	817,638	1,603,692	696,071	LA	St. Mary	4
270052745	1950	26,832,234	20,472,306	26,529,750	20,342,424	SC	Charleston	1
270057481	2124	554,667,506	470,922,506	513,637,803	444,051,004	NC	Pender	3
270240330	8907	80,382,502	68,194,487	77,191,659	66,653,344	FL	Miami-Dade	1
271549343	57447	43,392,576	38,142,714	42,285,150	37,701,036	NC	Dare	1
271043463	38719	53,954,006	43,923,817	53,954,006	43,923,820	FL	Franklin	2
271735478	64332	564,662	354,126	477,871	280,599	FL	Palm Beach	4
272071676	76770	48,686,602	39,888,507	48,686,602	39,888,507	NC	Onslow	1
272455187	90949	5,622	2,738	5,622	2,738	LA	Plaquemines	2
271504325	55780	1,667,144	1,322,910	1,667,144	1,322,910	FL	Palm Beach	1
272469177	91476	62,869	26,062	53,330	18,731	FL	Broward	1
271475177	54697	63,407,236	51,891,551	63,407,236	51,891,552	SC	Horry	1
271559257	57809	21,933,850	19,873,380	21,933,850	19,873,380	NC	Dare	2
271796132	66585	2,700,841	2,338,472	2,700,841	2,338,472	NC	Dare	1
272566117	95057	857,566,355	745,795,335	787,353,069	698,136,672	NC	New Hanover	3
272670329	98920	94,898,132	86,809,297	94,898,132	86,809,297	NC	Hyde	2
270404488	15001	154,661,305	123,494,881	138,997,056	114,488,017	FL	Hernando	1
271142882	42395	436,113,544	420,192,675	436,113,544	420,192,675	NC	Dare	2
270091543	3404	144,619,359	129,288,411	144,619,359	129,288,411	NC	Carteret	2
270355731	13194	1,088,339	711,566	973,340	644,150	TX	Galveston	4
271362177	50508	96,175,511	79,916,114	96,175,511	79,916,114	SC	Horry	1
271693124	62755	87,317,230	71,161,956	87,317,230	71,161,956	NC	Pender	1
270683149	25325	356,391,083	313,510,071	356,391,083	313,510,071	NC	Carteret	2
270865838	32102	588,206	408,766	588,206	408,766	SC	Charleston	1
271799252	66700	244,910,929	231,437,578	244,910,929	231,437,578	NC	Hyde	2
272388139	88481	1,227,248	964,440	1,168,919	946,150	NJ	Cape May	1
272406447	89159	538,944	422,057	538,944	422,057	NC	Carteret	1
270844521	31320	1,251,773,435	1,155,044,514	1,078,227,483	1,018,419,122	NC	Hyde	3
270868982	32217	2,151,404	1,475,178	1,786,244	1,388,447	SC	Charleston	2
271678026	62198	167,893	84,495	149,491	73,796	FL	Palm Beach	2
272660210	98551	6,015,075	4,615,410	5,581,864	4,491,547	SC	Charleston	1
270403291	14954	10,835,563	7,086,968	8,175,017	6,392,006	FL	Miami-Dade	1
270572546	21230	103,572,107	77,502,349	91,723,538	74,188,748	SC	Charleston	3
272217123	82146	1,358,802,353	1,237,482,772	1,218,371,026	1,137,383,883	SC	Horry	3
270112165	4166	260,858,098	227,384,435	260,858,098	227,384,436	NC	Pender	2
270430644	15967	229,300,684	198,160,765	229,300,684	198,160,765	NC	Hyde	4
271356487	50303	75,135,613	63,217,361	75,135,613	63,217,361	NC	Carteret	1
272591858	95992	10,294,015	7,586,858	9,475,418	7,237,290	FL	Monroe	3
270263639	9773	186,089,633	165,461,558	186,089,633	165,461,558	NC	Hyde	2
271695374	62838	56,314,349	50,598,995	56,314,349	50,598,995	NC	Dare	1
270136780	5072	14,322,405	12,643,800	14,322,405	12,643,800	NC	Dare	2
270435872	16164	62,945,388	50,581,044	62,945,388	50,581,044	NC	New Hanover	1
270496397	18405	221,869,866	196,892,931	221,869,866	196,892,931	NC	Carteret	2
272155844	79878	76,378,462	66,091,537	76,378,462	66,091,537	NC	Carteret	1
272398080	88850	240,872,354	181,529,124	209,658,744	168,494,266	SC	Charleston	3
272557846	94752	297,880,390	261,081,980	297,880,390	261,081,981	NC	Brunswick	2
270329952	12242	4,461	2,037	4,461	2,037	AL	Baldwin	1
271002487	37196	68,958,306	48,846,427	57,812,509	46,459,826	MS	Jackson	4
271407486	52175	3,095,761	2,681,005	3,095,761	2,681,005	NC	Dare	1
271954643	72437	242,839,578	216,866,977	240,056,332	214,987,724	NC	Carteret	2
270981176	36398	230,478	123,107	230,478	123,107	FL	Miami-Dade	2
272388247	88485	86,166,153	71,702,740	86,166,153	71,702,740	NC	Hyde	2
272537922	94015	160,049	73,228	146,244	63,233	FL	Miami-Dade	1
271119151	41517	37,484,062	30,381,762	37,484,062	30,381,762	NC	Onslow	1
270152403	5648	398,977,932	343,073,856	376,307,129	328,324,738	NC	Brunswick	2
270582556	21605	472,972	256,072	432,234	222,592	FL	Collier	3
271861554	69002	1,035,129,350	968,221,809	950,334,606	902,574,617	NC	Hyde	4
271880845	69702	8,654,942	6,382,825	7,826,490	6,041,828	FL	Nassau	2
271976035	73231	6,137,951	3,931,223	4,728,832	3,620,121	FL	Broward	1
272228830	82583	1,335,955,946	1,118,837,271	1,132,811,142	988,700,677	NC	Carteret	4
272474749	91679	41,926,350	33,736,046	41,926,350	33,736,046	SC	Charleston	2
270264143	9791	475,350,745	407,849,650	456,178,531	395,500,097	NC	New Hanover	2
271309171	48548	56,307,483	52,099,187	56,307,483	52,099,187	NC	Dare	3
272555523	94668	135,103,898	115,084,931	133,559,253	114,230,250	NC	Brunswick	2
272638929	97758	47,078,882	39,686,199	47,078,882	39,686,199	NC	Carteret	1
270612504	22708	20,241,657	18,159,503	20,241,657	18,159,503	NC	Hyde	1
271324996	49140	861,908	579,370	776,480	537,311	FL	St. Lucie	3
272680862	99313	1,382,238,547	1,255,858,694	1,199,426,171	1,144,679,339	NC	Hyde	3
271678053	62199	26,586,124	20,097,227	24,158,634	19,223,328	LA	Terrebonne	3

EventID	Year	GU_Loss_wDS	GR_Loss_wDS	GU_Loss_xDS	GR_Loss_xDS	LandfallState	LandfallCounty	SS_Intensity
271761772	65318	2,398,355	1,864,024	2,398,355	1,864,024	NC	New Hanover	1
272161316	80080	377,981	213,747	330,724	174,113	FL	Santa Rosa	1
272203651	81656	523,892,510	421,559,082	447,082,405	379,229,204	SC	Charleston	4
272504046	92753	9,752,680	7,407,039	8,917,394	7,151,125	FL	Levy	1
270516150	19142	24,754,799	18,472,312	22,496,031	17,612,756	FL	Monroe	3
270573058	21249	80,495,853	67,593,542	78,385,641	66,281,954	NC	Onslow	1
271872190	69390	22,507,703	18,476,208	21,440,745	18,181,833	NC	Carteret	1
272581610	95622	5,845,326	4,369,937	5,845,326	4,369,937	NC	Carteret	1
271487820	55168	6,850,404	6,037,787	6,850,404	6,037,787	FL	Miami-Dade	1
271603853	59450	151,243,869	118,134,601	122,959,213	104,040,639	FL	Indian River	3
270015730	587	30,942	15,270	30,942	15,270	FL	Indian River	1
271391392	51586	36,700,055	29,273,479	36,700,055	29,273,480	SC	Charleston	2
271887889	69954	8,305,213	6,471,846	7,514,025	6,267,184	FL	Volusia	4
270960821	35642	7,369,798	5,887,705	7,369,798	5,887,705	NC	Carteret	1
270296750	11006	378,812	237,951	363,919	226,973	FL	Franklin	3
270458675	17015	125,968,126	116,977,294	125,968,126	116,977,294	NC	Dare	2
270158236	5856	6,640,526	4,114,156	4,971,100	3,646,793	FL	Wakulla	1
270454585	16864	156,918,005	125,989,950	149,411,970	122,873,932	SC	Charleston	2
271158936	42986	46,964,739	38,893,747	46,964,739	38,893,747	FL	Miami-Dade	1
271299104	48169	163,703,433	129,093,500	137,507,829	115,928,757	FL	Lee	3
272600980	96341	13,275,863	10,432,606	13,275,863	10,432,606	SC	Charleston	1
270386594	14330	255,708,473	222,831,443	255,708,473	222,831,443	NC	Brunswick	1
270456548	16938	10,419,434	9,258,064	10,419,434	9,258,064	NC	Dare	1
272188019	81087	4,423,273	3,419,184	4,310,585	3,384,373	FL	Dixie	1
270555440	20587	2,750	826	2,750	826	FL	Indian River	1
270025678	957	26,610,802	21,661,562	26,610,802	21,661,562	NC	Carteret	1
270465430	17264	18,351,404	14,343,158	18,143,922	14,274,684	FL	Palm Beach	1
271808674	67053	3,107,642	2,219,141	2,464,179	2,102,314	FL	Brevard	1
271816327	67333	198,129,723	186,737,275	198,129,723	186,737,275	NC	Dare	4
272358891	87406	14,064,977	12,379,148	14,064,977	12,379,148	NC	Hyde	1
270459639	17049	452,020,967	422,752,392	403,560,214	383,365,829	NC	Dare	3
270042477	1578	177,395,006	148,341,462	177,395,006	148,341,463	NC	Brunswick	1
271050251	38969	820,003,168	697,160,272	747,336,987	648,653,620	NC	Onslow	3
271220098	45249	131,869,948	107,810,626	124,417,340	104,017,495	NC	Carteret	1
271246807	46234	437,421	365,694	437,421	365,694	NC	Dare	2
271424331	52809	138,920,315	108,543,900	129,943,615	105,708,454	SC	Charleston	3
271457708	54039	13,089,502	10,203,632	13,089,502	10,203,632	FL	Collier	2
270144675	5358	445,627,566	420,874,436	409,474,577	392,286,596	NC	Carteret	4
270582159	21590	244,178,543	212,941,100	244,178,543	212,941,100	SC	Horry	2
270887580	32908	6,524,704	5,768,246	6,524,704	5,768,246	NC	Dare	1
272326048	86193	4,329,740	3,651,592	4,329,740	3,651,592	NC	Hyde	1
272651479	98224	72,625,418	57,450,321	72,625,418	57,450,320	NC	Carteret	1
270292177	10831	352,753,564	282,041,791	313,520,913	262,057,987	SC	Georgetown	4
271458694	54077	2,602,315	1,685,521	2,054,921	1,500,826	FL	Broward	3
272455486	90960	47,723,121	39,491,170	47,723,121	39,491,170	NC	Brunswick	1
272695528	99848	94,464,968	76,450,612	90,721,769	74,783,328	FL	Levy	2
272355466	87281	54,422	36,869	54,422	36,869	FL	Pasco	1
271086601	40311	1,899,732,589	1,689,464,413	1,657,869,837	1,522,101,702	NC	Pender	4
271112874	41288	1,748,171	1,402,228	1,748,171	1,402,228	SC	Charleston	1
271432606	53113	16,389,165	14,578,316	16,389,165	14,578,316	NC	Dare	1
271588670	58894	1,235,004	1,009,728	1,235,004	1,009,728	NC	Carteret	1
271997194	74004	430,829,255	385,138,119	430,829,255	385,138,119	NC	New Hanover	1
272649715	98158	107,762,435	98,614,468	107,762,435	98,614,468	NC	Carteret	2
270982498	36446	8,884,130	7,852,464	8,884,130	7,852,464	NC	Dare	2
271878905	69633	130,675	79,285	130,675	79,285	LA	Plaquemines	1
272099876	77804	322,204	180,835	304,249	166,526	FL	Volusia	3
270571511	21193	202,526,751	167,907,531	181,983,090	155,461,084	NC	Onslow	1
270583049	21624	6,793,359	5,279,302	6,793,359	5,279,303	GA	Chatham	2
271124981	41732	21,418,140	17,059,547	20,042,807	16,627,163	FL	Flagler	2
272000131	74116	28,620,320	22,646,859	28,620,320	22,646,859	NC	Carteret	1
272453125	90876	3,122	1,585	3,122	1,585	FL	Brevard	1
270034239	1271	4,428,843	3,548,907	4,428,843	3,548,908	NC	Carteret	1
270149325	5532	74,043,275	61,154,280	74,043,275	61,154,280	NC	New Hanover	1
270246306	9128	14,885,391	13,162,921	14,885,391	13,162,921	NC	Hyde	1
272407856	89212	11,597,290	8,074,225	9,622,372	7,516,122	NC	Carteret	1
272412291	89375	339,392,200	282,415,093	266,382,677	233,761,014	NC	Carteret	4
272557839	94752	46,476,619	38,841,284	46,476,619	38,841,284	NC	Brunswick	1
270195376	7243	6,632,595	4,609,059	5,149,262	4,396,276	NY	Suffolk	3
272465481	91337	72,985,757	59,207,147	72,985,757	59,207,148	NC	Onslow	1
270368551	13665	98,797	57,059	87,959	48,746	FL	Martin	3
270269486	9981	106,215,454	90,013,555	106,215,454	90,013,555	NC	Carteret	2

EventID	Year	GU_Loss_wDS	GR_Loss_wDS	GU_Loss_xDS	GR_Loss_xDS	LandfallState	LandfallCounty	SS_Intensity
270923382	34242	2,065,016,913	1,767,261,826	1,631,381,226	1,503,291,432	NC	Carteret	4
271522241	56440	182,312,815	148,090,975	175,062,744	144,921,009	SC	Horry	3
271841393	68251	377,926	312,181	377,926	312,181	NC	Dare	2
272492441	92327	1,817,771	1,086,192	1,817,771	1,086,192	FL	Bay	3
272684380	99441	22,410,519	20,281,199	22,410,519	20,281,199	NC	Dare	2
272570425	95216	376,466,039	312,055,880	323,534,404	278,732,940	FL	Hernando	3
270044043	1637	40,733,427	31,848,527	40,733,427	31,848,528	NC	Carteret	2
270408911	15164	42,622	17,183	33,880	13,278	TX	Jefferson	3
270842665	31249	36,374	14,534	30,064	11,278	FL	Walton	3
271258122	46653	53,156	21,239	53,156	21,239	SC	Charleston	1
270154413	5721	165,884,362	138,466,796	159,296,792	135,200,368	NC	Brunswick	1
270804625	29833	113,621,118	104,918,457	113,621,118	104,918,457	NC	Hyde	1
270996234	36959	630,670,466	538,287,717	485,036,974	435,473,241	NC	New Hanover	2
271861677	69007	3,598,329	3,135,458	3,598,329	3,135,458	NC	Dare	1
271976829	73261	16,893,301	14,991,658	16,893,301	14,991,658	NC	Dare	2
272437471	90297	3,923,878	2,835,065	3,923,878	2,835,065	SC	Beaufort	1
270367322	13620	32,599,904	26,520,656	32,599,904	26,520,656	FL	Miami-Dade	1
271859690	68930	6,548,868	4,183,000	4,965,978	3,863,738	LA	Lafourche	4
270839143	31119	1,197,378	815,881	1,102,383	777,759	MS	Jackson	3
272596057	96151	125,880,685	92,084,878	107,957,354	86,394,082	NC	Carteret	1
271493639	55385	376,137	267,498	376,137	267,498	SC	Charleston	1
272167876	80329	15,641,842	10,263,041	12,082,997	9,466,823	FL	Lee	3
272459744	91124	548,769,080	434,532,029	473,577,562	397,662,912	SC	Georgetown	4
272616384	96919	468,306	203,002	468,306	203,002	LA	Cameron	3
270291581	10808	853,778,526	741,001,730	777,035,146	687,559,596	NC	Onslow	2
271225402	45445	2,183,201	1,681,381	2,183,201	1,681,381	SC	Beaufort	2
271771366	65678	540,979,499	462,140,581	504,983,696	437,437,348	NC	Carteret	3
272243891	83145	17,669,381	12,644,686	14,785,253	11,981,475	FL	Gulf	3
270427853	15865	1,657,150	1,324,396	1,591,792	1,308,031	FL	Lee	1
270468549	17383	26,825,329	24,303,578	26,825,329	24,303,578	NC	Dare	1
271434153	53169	3,450,069	2,997,456	3,450,069	2,997,456	NC	Dare	1
271713293	63513	403,039,063	347,845,213	403,039,063	347,845,213	NC	Brunswick	1
271768293	65560	32,943,528	29,463,870	32,943,528	29,463,870	NC	Dare	3
272195607	81367	25,174,077	18,510,772	19,639,868	17,554,090	NY	Nassau	3
272586851	95815	27,825	21,294	27,825	21,294	NC	Dare	1
270297240	11024	367,342	239,944	308,975	199,462	NY	Suffolk	1
272040760	75629	4,065,962	3,100,679	4,065,962	3,100,679	SC	Georgetown	1
272216630	82127	22,349	12,123	19,511	10,465	FL	Bay	4
271340912	49729	494,610	273,254	494,610	273,254	NY	Suffolk	2
271387751	51453	1,366,988,548	1,193,862,207	1,223,110,137	1,094,031,039	NC	New Hanover	3
271464213	54284	25,876	19,067	25,876	19,067	NC	Hyde	1
270426928	15832	6,576,188	5,071,185	6,576,188	5,071,185	SC	Charleston	1
271760115	65255	127,971,058	107,310,809	127,971,058	107,310,809	SC	Horry	1
271795348	66556	3,062,581,639	2,592,922,021	2,170,637,450	2,000,891,935	FL	Levy	4
272064533	76508	263,576	119,415	219,044	86,039	NY	Suffolk	2
272683193	99398	712,903,445	614,101,913	562,042,848	507,720,665	FL	Monroe	2
270104460	3880	233,559	163,788	173,545	110,962	LA	Jefferson	4
270644126	23889	28,100	14,264	28,100	14,264	MS	Jackson	3
271085473	40268	66,922	34,185	66,922	34,185	FL	Palm Beach	1
272111142	78218	2,335,681	1,526,335	2,044,573	1,410,738	TX	Calhoun	3
272208109	81817	865,217	696,016	865,217	696,016	FL	Martin	3
272444403	90551	2,268,833	1,559,440	2,028,981	1,443,276	FL	Broward	2
272530924	93762	591,116,515	527,547,455	528,710,223	482,078,175	FL	Collier	3
270736425	27302	1,262,030,458	1,128,870,973	931,981,675	873,411,032	FL	Sarasota	3
271153441	42786	325,985,200	253,559,559	279,329,805	232,097,192	SC	Charleston	4
270596481	22117	66,231	30,934	59,464	27,108	FL	Brevard	3
272276907	84366	23,270,335	18,787,274	23,270,335	18,787,274	FL	Monroe	1
272552275	94548	197,891,909	155,009,934	159,009,603	135,755,748	FL	Sarasota	1
270686298	25440	9,556	3,672	7,370	2,261	FL	Indian River	1
271024636	38008	724,162,120	676,064,280	724,162,120	676,064,280	NC	Hyde	4
270125633	4666	324,511,047	261,433,059	294,471,158	244,446,243	SC	Charleston	3
270581762	21575	17,419,273	13,221,105	16,728,599	12,938,772	FL	Sarasota	1
271011183	37515	91,627,601	79,338,393	91,627,601	79,338,393	SC	Georgetown	2
271082623	40158	14,714	5,960	14,714	5,960	AL	Baldwin	3
270124600	4629	121,720,958	113,856,316	121,720,958	113,856,316	NC	Dare	2
270922996	34226	261,954,275	213,174,342	204,616,703	180,052,108	NY	Nassau	3
270750191	27811	993,534,001	837,350,520	817,302,489	717,320,886	SC	Charleston	4
271305354	48405	1,156,645,491	988,832,138	955,576,548	855,112,991	SC	Georgetown	3
270243869	9038	58,022,700	47,265,845	58,022,700	47,265,846	NC	Onslow	1
270415727	15418	32,014,763	26,338,210	32,014,763	26,338,210	NC	Brunswick	1
271183989	43911	319,339,568	296,560,117	319,339,568	296,560,117	NC	Dare	3

EventID	Year	GU_Loss_wDS	GR_Loss_wDS	GU_Loss_xDS	GR_Loss_xDS	LandfallState	LandfallCounty	SS_Intensity
270264986	9820	19,216,396	16,752,779	19,216,396	16,752,779	NC	Hyde	1
270356835	13234	2,224,702,384	1,967,121,587	1,846,792,278	1,707,034,219	FL	Collier	4
271425347	52846	38,219,203	29,680,862	38,219,203	29,680,862	SC	Beaufort	1
272266383	83964	115,673,769	94,797,657	109,147,191	91,246,163	SC	Horry	1
272431377	90075	832,819	503,246	725,972	448,423	FL	Hernando	1
270255407	9469	5,179,419	4,452,026	5,179,419	4,452,026	NC	Hyde	1
271584807	58754	14,976,299	13,386,766	14,976,299	13,386,766	NC	Dare	2
271591959	59018	255,642,616	224,417,722	255,642,616	224,417,722	SC	Horry	1
271705672	63225	59,612,930	41,373,077	49,706,305	38,916,019	FL	Indian River	3
272022792	74964	46,548,801	38,791,906	46,548,801	38,791,906	NC	Carteret	1
270492689	18268	19,053,768	14,393,644	18,145,328	13,979,197	NC	Carteret	1
270530463	19661	256,011,797	245,414,092	256,011,797	245,414,092	NC	Dare	3
271487423	55153	14,195,470	11,022,849	14,195,470	11,022,849	SC	Charleston	1
272296583	85105	795,789,142	709,832,868	756,969,513	680,766,707	SC	Horry	3
272374371	87972	442,233,205	370,854,443	430,712,957	363,753,947	NC	Carteret	2
272599238	96273	472,478	383,190	472,478	383,190	NC	Dare	1
270174471	6450	273,837	214,558	258,542	210,204	FL	Duval	1
270225824	8365	1,035,984,620	870,878,183	930,872,944	802,697,462	NC	Carteret	3
270425182	15768	28,556,628	23,288,509	28,556,628	23,288,509	FL	Brevard	1
270874988	32442	33,632,846	23,243,662	27,263,624	21,476,963	FL	Sarasota	1
271219980	45244	211,619,694	175,607,619	182,670,441	158,081,572	FL	Martin	4
271288342	47769	66,853,232	41,846,883	47,803,453	37,700,193	FL	Hernando	3
272505203	92797	208,515,265	191,434,732	208,515,265	191,434,732	NC	Hyde	2
270208392	7723	752,471,510	656,423,701	627,526,501	568,960,072	FL	Pinellas	3
271977505	73286	191,107,458	162,196,723	191,107,458	162,196,723	NC	Brunswick	2
272545060	94282	558,552,349	533,082,448	526,734,940	507,197,611	NC	Hyde	4
270921262	34162	5,902,801	4,867,819	5,902,801	4,867,819	FL	Levy	1
271196508	44379	42,319,090	35,221,514	42,319,090	35,221,514	NC	Dare	1
272579739	95556	1,528,953,004	1,406,480,994	1,267,171,316	1,229,421,151	NC	Dare	4
271092458	40533	107,407	63,501	100,494	59,471	SC	Beaufort	2
270435015	16132	6,498,141	4,882,672	6,498,141	4,882,672	FL	Miami-Dade	1
270605920	22459	1,884,584	1,539,148	1,884,584	1,539,148	NC	Carteret	1
271152957	42769	1,017,337	872,607	1,017,337	872,607	VA	Virginia Beach (	1
271592871	59050	87,122,723	76,657,669	84,890,141	75,446,430	NC	Hyde	1
270466038	17287	29,203,945	23,295,013	27,323,245	22,494,831	SC	Charleston	1
271172911	43504	4,896,854	4,276,881	4,896,854	4,276,881	NY	Suffolk	1
270829834	30762	6,554,277	4,459,250	4,780,373	4,150,564	FL	Miami-Dade	1
271368000	50724	801,754,339	675,277,803	605,518,983	538,965,329	NC	Onslow	4
271965113	72831	1,058,808,911	1,013,689,029	998,013,233	965,679,688	NC	Hyde	3
272552199	94545	10,999,037	7,116,931	8,243,938	6,589,817	FL	Bay	4
270899034	33340	25,698,672	20,863,414	25,698,672	20,863,415	SC	Horry	1
271232927	45724	13,638,560	12,148,536	13,638,560	12,148,536	NC	Dare	3
272125558	78759	2,051,147	1,210,561	1,936,539	1,142,132	FL	Broward	2
270362887	13457	39,301,696	31,815,351	38,853,436	31,601,268	NC	Onslow	1
271138813	42241	3,973,258	3,161,372	3,973,258	3,161,372	GA	Glynn	1
271852649	68670	4,583,069	3,986,601	4,531,562	3,976,095	NC	Dare	1
272111066	78215	345,269,205	298,849,837	345,269,205	298,849,837	NC	Onslow	2
272517606	93263	23,764	14,266	23,764	14,266	FL	Monroe	2
270381769	14149	39,941,684	33,458,925	39,941,684	33,458,926	NC	Dare	2
271572571	58290	13,417,958	11,863,147	13,417,958	11,863,147	FL	Collier	1
272466971	91392	491,357	277,053	420,519	241,039	FL	Dixie	3
270299927	11126	3,164,801	2,727,596	3,164,801	2,727,596	NC	Dare	1
270849149	31492	6,890,861	5,245,729	6,890,861	5,245,729	NC	Carteret	1
271914826	70976	101,933,110	87,307,399	101,933,110	87,307,399	SC	Horry	1
272670829	98939	17,383,596	15,612,190	17,383,596	15,612,190	NC	Dare	1
271796522	66600	21,223,894	16,518,982	21,223,894	16,518,983	SC	Charleston	1
272211050	81923	5,635,892	4,708,172	5,635,892	4,708,172	NC	Hyde	1
272322706	86071	6,735,363	5,754,482	6,470,492	5,702,199	NC	Dare	1
271650985	61195	362,236,200	286,857,453	323,262,408	266,062,416	SC	Charleston	3
272316471	85842	4,070	417	4,070	417	FL	Volusia	1
270719725	26676	314,793	257,484	314,793	257,484	NC	Dare	1
271375970	51019	13,084,353	10,020,189	12,353,886	9,784,408	SC	Charleston	3
271581746	58636	614,221,348	542,366,432	525,098,751	476,501,385	FL	Monroe	3
271033379	38341	160,512,477	151,152,515	160,512,477	151,152,515	NC	Dare	3
271200833	44538	19,573,932	15,968,333	19,573,932	15,968,333	SC	Horry	1
271524034	56509	17,290,199	11,668,172	13,898,212	10,929,278	FL	Miami-Dade	4
271749287	64855	59,008,855	48,731,245	59,008,855	48,731,245	SC	Horry	1
272173903	80558	6,240,165	4,701,219	5,703,978	4,513,530	FL	Miami-Dade	4
272177582	80700	1,344,838	1,021,075	1,344,838	1,021,075	GA	Glynn	1
270525249	19475	163,801,731	117,365,075	137,224,942	109,945,908	FL	Palm Beach	1
271075114	39886	27,955,916	21,741,416	26,391,875	21,252,989	SC	Charleston	3

EventID	Year	GU_Loss_wDS	GR_Loss_wDS	GU_Loss_xDS	GR_Loss_xDS	LandfallState	LandfallCounty	SS_Intensity
272361626	87506	10,870,770	9,057,756	10,870,770	9,057,756	NC	Dare	1
270264845	9816	65,029,072	51,896,259	65,029,072	51,896,259	SC	Horry	2
270809115	29994	1,277,712	848,755	998,467	773,041	FL	Taylor	4
271686707	62518	381,984,710	316,257,517	320,879,331	277,860,252	SC	Charleston	4
270231619	8582	2,470,964	1,807,011	2,470,964	1,807,012	FL	Escambia	2
270259514	9623	1,700,020	1,217,366	1,422,840	1,168,125	FL	Collier	4
271455902	53971	2,539,822	1,928,746	2,233,654	1,858,401	GA	Chatham	3
270237380	8795	25,750,505	20,996,519	25,750,505	20,996,519	NC	Carteret	1
270267435	9907	46,248,630	41,305,688	46,248,630	41,305,688	NC	Dare	1
271017845	37762	162,312,536	137,349,388	162,312,536	137,349,389	NC	Onslow	2
272009145	74454	126,918,972	105,855,933	126,918,972	105,855,933	NC	Onslow	1
271503877	55764	52,607,548	42,271,164	52,607,548	42,271,165	SC	Beaufort	2
271630633	60432	28,544,868	23,127,567	28,544,868	23,127,567	NC	Onslow	1
271764191	65409	391,477	260,726	334,866	245,595	FL	Miami-Dade	3
272329975	86339	16,540,357	13,364,720	16,540,357	13,364,720	NC	Carteret	1
270282482	10458	35,151,580	29,598,325	35,151,580	29,598,325	NC	New Hanover	1
270934031	34642	5,697,972,710	4,851,872,587	4,320,973,118	4,134,977,860	FL	Miami-Dade	5
271772547	65719	760,469,052	676,026,954	729,468,781	653,263,787	NC	New Hanover	3
270208182	7716	379,693	186,506	379,693	186,506	AL	Baldwin	1
271687508	62548	4,573,519	3,156,602	3,783,229	2,964,733	AL	Baldwin	4
272508809	92931	49,331,942	40,138,371	49,331,942	40,138,372	NC	New Hanover	1
271303287	48326	405,823	338,817	405,823	338,817	NC	Dare	1
271295637	48034	164,445	84,231	141,149	67,270	FL	Miami-Dade	2
270506691	18793	10,611	3,324	9,006	2,966	FL	Lee	2
271790860	66391	155,372,907	126,514,669	145,111,325	119,955,669	NC	Carteret	2
272645042	97980	35,022,279	25,044,298	28,033,387	23,279,508	FL	Lee	3
270417497	15488	21,632,214	19,137,644	21,632,214	19,137,644	NC	Hyde	1
271041644	38653	40,576,352	34,174,309	40,576,352	34,174,309	FL	Monroe	1
272342045	86787	400,766,185	365,486,792	349,749,523	326,556,059	FL	Monroe	3
270445500	16528	47,821,073	39,651,690	47,821,073	39,651,690	NC	Hyde	1
270468145	17368	356,268	297,664	356,268	297,664	NC	Dare	1
271841118	68240	33,980,142	26,859,360	33,980,142	26,859,361	NC	Carteret	1
272241945	83071	3,484,237	2,629,767	3,484,237	2,629,767	FL	Taylor	1
272285291	84679	1,835,278	958,958	1,534,737	781,058	FL	Miami-Dade	3
270014286	535	15,084,964	11,455,448	14,238,712	11,146,937	FL	Wakulla	2
270937179	34759	28,539,553	23,012,229	28,539,553	23,012,230	SC	Charleston	1
270963392	35739	725,437	434,436	717,297	429,054	SC	Charleston	1
271439196	53356	152,610,664	136,436,682	130,889,137	121,943,814	NY	Suffolk	3
272364274	87601	455,462	384,900	455,462	384,900	NC	Dare	1
272366501	87681	17,060,179	15,103,324	17,060,179	15,103,324	NC	Hyde	1
270843635	31285	34,813,377	31,400,116	34,813,377	31,400,116	NC	Dare	1
271091063	40480	11,906,237	10,580,713	11,906,237	10,580,713	NC	Dare	1
272055508	76170	969,131,678	850,043,322	810,466,477	735,070,555	FL	Collier	4
270396296	14694	87,421,634	70,362,317	87,421,634	70,362,317	NC	Carteret	2
270502635	18646	1,167,803	853,603	1,154,659	846,656	FL	Bay	2
271208174	44801	52,581,389	42,589,676	52,581,389	42,589,676	SC	Charleston	2
272177185	80685	144,634,570	127,633,165	144,634,570	127,633,165	NC	Carteret	2
272550347	94479	304,620,778	272,855,563	301,101,582	270,297,887	SC	Georgetown	1
270163397	6044	879,538,090	725,762,372	655,809,054	582,995,523	FL	Lee	4
270179389	6635	360,286,708	293,788,542	336,752,364	280,039,707	SC	Georgetown	3
270490433	18185	6,967,562	4,950,872	6,329,608	4,746,062	FL	Franklin	1
270763339	28294	6,329,276	5,118,654	6,329,276	5,118,654	SC	Charleston	1
271144876	42469	1,164,322,443	1,036,121,831	1,000,958,676	919,771,699	SC	Georgetown	3
271146623	42535	2,087,254	1,371,980	1,631,148	1,248,427	FL	Monroe	3
271331575	49380	1,703,918	1,339,771	1,703,918	1,339,771	FL	Martin	1
271137007	42173	834,028,112	712,854,315	740,092,581	647,120,891	SC	Charleston	4
271645809	61001	822,381,625	715,770,881	662,835,403	601,358,809	FL	Lee	3
272159390	80008	53,333,411	44,363,150	53,333,411	44,363,150	FL	Miami-Dade	1
272435835	90236	386,506,875	343,122,366	386,506,875	343,122,366	NC	Onslow	2
270104139	3868	2,381,949	2,023,401	2,381,949	2,023,401	FL	Taylor	1
270255414	9469	2,632,826	1,939,481	2,632,826	1,939,481	SC	Beaufort	1
272392560	88647	100,440,205	86,898,098	99,303,578	86,310,586	FL	Duval	1
272566124	95057	190,746,996	157,490,798	175,392,247	148,368,527	NC	Brunswick	1
270720688	26712	18,143,711	14,180,329	18,143,711	14,180,329	SC	Charleston	2
271260481	46746	1,549,076	1,075,143	1,350,908	996,246	FL	Palm Beach	2
270593975	22024	1,592	457	1,592	457	FL	Okaloosa	1
271512228	56068	930,828,903	837,968,136	884,376,257	805,575,145	NC	Onslow	3
270015723	587	367,831,608	314,272,105	340,436,443	294,699,208	NC	Onslow	4
270305802	11347	125,117	96,430	125,117	96,430	SC	Beaufort	1
270971440	36030	189,070,409	166,010,186	189,070,409	166,010,186	NC	Carteret	3
272012254	74570	85,625,427	56,990,680	64,785,320	51,585,180	FL	Palm Beach	5

EventID	Year	GU_Loss_wDS	GR_Loss_wDS	GU_Loss_xDS	GR_Loss_xDS	LandfallState	LandfallCounty	SS_Intensity
271073016	39807	226,349,118	204,568,253	226,349,118	204,568,253	NC	Carteret	2
271212802	44974	5,782,987	4,210,732	5,023,905	4,029,237	FL	Monroe	3
272289783	84850	23,673,464	18,638,895	23,673,464	18,638,896	SC	Horry	2
271557538	57746	6,571,427	5,027,834	6,571,427	5,027,834	SC	Charleston	2
272396499	88790	59,449,090	48,631,373	59,449,090	48,631,373	NC	Onslow	1
270958777	35568	93,585,949	62,404,467	69,287,115	55,821,253	FL	Collier	4
271640528	60803	6,510,197	4,442,147	6,252,672	4,325,117	FL	Indian River	2
272487102	92128	881,679,032	782,027,684	739,093,596	676,432,302	NC	Carteret	4
271487996	55174	1,865,519,182	1,611,410,457	1,338,705,196	1,247,963,630	FL	Collier	5
271593899	59087	21,927,450	16,422,305	20,514,246	15,876,994	FL	Bay	4
272426334	89889	501,913,468	428,805,486	399,584,604	357,027,298	FL	Miami-Dade	1
270627434	23270	2,119,197	1,811,877	2,119,197	1,811,877	NC	Dare	1
271758180	65183	9,874,150	8,380,552	9,874,150	8,380,552	NC	Carteret	3
271917263	71066	59,449	27,629	59,449	27,629	FL	Monroe	2
272555606	94671	7,435,293	5,808,012	7,435,293	5,808,013	NC	Hyde	1
270220681	8176	144,873,949	124,910,498	143,215,491	123,949,022	NC	Carteret	2
270310303	11510	86,563,790	79,018,436	86,563,790	79,018,436	NC	Dare	1
270351598	13043	24,658,840	18,158,533	22,215,823	17,332,043	FL	Palm Beach	2
270570330	21149	62,689,015	52,286,082	62,689,015	52,286,082	SC	Horry	1
270581337	21558	8,033,365	5,920,513	8,033,365	5,920,513	NC	New Hanover	1
270312499	11593	10,295,298	7,855,747	10,295,298	7,855,747	NC	Pender	1
271346060	49916	1,669,303	1,421,393	1,669,303	1,421,393	NC	Dare	1
271460095	54131	43,480,310	35,395,104	43,480,310	35,395,104	SC	Beaufort	3
270572042	21212	1,669,001	1,195,597	1,339,645	1,146,540	NY	Suffolk	3
271302072	48281	61,543,453	50,575,257	58,042,784	48,556,800	FL	Pinellas	1
272142173	79379	37,224,963	31,630,972	37,224,963	31,630,972	FL	Volusia	1
270866342	32120	39,169,927	30,445,184	34,776,413	28,116,107	NC	Carteret	1
271434528	53183	57,797,409	52,211,136	57,797,409	52,211,136	NC	Dare	1
271667180	61797	179,121	119,400	179,121	119,400	NC	Dare	1
271708415	63332	7,136,218	5,094,550	6,007,238	4,869,778	FL	Charlotte	1
271960569	72657	7,216,739	5,701,426	7,216,739	5,701,426	GA	Chatham	2
272079118	77045	148,012,595	123,776,034	148,012,595	123,776,034	NC	New Hanover	2
272445518	90593	435,354	223,716	435,354	223,716	FL	Miami-Dade	1
270365897	13568	496,123,526	391,295,351	394,396,379	334,362,385	SC	Charleston	4
270641644	23796	72,149,194	64,755,576	72,149,194	64,755,576	NC	Hyde	1
270907295	33650	26,461,241	21,605,404	26,461,241	21,605,406	FL	Bay	3
272584620	95733	588,400,039	465,174,054	505,748,159	422,154,426	SC	Charleston	3
270461340	17113	65,702,893	58,398,917	65,702,893	58,398,917	NC	Dare	1
270978998	36317	49,004,526	39,629,013	49,004,526	39,629,013	NC	Pender	1
272126639	78800	482,346,098	406,594,862	422,620,106	368,418,998	FL	Monroe	3
270384520	14251	261,350,593	203,403,425	227,463,280	188,538,893	SC	Charleston	3
270589646	21863	397,437,170	349,529,497	386,871,538	342,239,014	NC	Carteret	3
271519735	56347	61,540,674	45,531,448	50,064,661	40,665,886	NC	Carteret	2
272223187	82369	50,467,440	43,186,595	50,467,440	43,186,595	FL	Collier	1
271389684	51525	2,516,951	2,147,916	2,516,951	2,147,916	NC	Dare	1
271410569	52291	229,378	76,012	229,378	76,012	FL	Brevard	1
270152824	5663	11,269,031	8,526,875	11,269,031	8,526,875	SC	Beaufort	2
270712347	26397	12,246,984	10,875,915	12,246,984	10,875,915	FL	Monroe	1
272025060	75048	4,512,557	3,442,634	4,512,557	3,442,634	NC	Carteret	1
272060812	76370	4,708	724	4,483	628	TX	Calhoun	3
271002576	37200	7,919,865	5,972,094	6,574,621	5,776,362	NJ	Cape May	2
271010885	37505	28,307,094	24,246,591	27,184,872	23,701,138	NC	Dare	1
271084224	40219	124,999,144	105,079,908	124,999,144	105,079,908	SC	Charleston	2
271826297	67701	70	10	70	10	FL	Santa Rosa	1
272408032	89218	110,861,786	96,533,729	110,861,786	96,533,729	SC	Horry	1
272561719	94893	1,223,270	1,050,169	1,223,270	1,050,169	NC	Dare	1
270070125	2603	140,383,422	112,773,691	140,383,422	112,773,692	NC	Carteret	1
270438771	16273	157,664,715	129,625,281	155,844,695	128,471,160	NC	Carteret	2
271149129	42628	8,390,858	6,583,984	7,290,297	6,411,448	NY	Suffolk	2
271251895	46423	47,687,540	38,371,864	47,687,540	38,371,865	SC	Beaufort	1
271890326	70044	1,180,890,391	1,040,961,733	923,880,793	853,663,415	FL	Monroe	4
270663861	24610	75,440,663	62,390,140	71,171,811	60,309,402	FL	Miami-Dade	2
271609894	59671	57,089,270	44,837,275	57,089,270	44,837,276	NC	Carteret	1
272003146	74230	1,087,532	501,478	943,844	403,787	FL	Okaloosa	1
272021852	74930	20,688,903	18,423,317	20,688,903	18,423,317	NC	Dare	4
271808457	67046	7,197,595	5,031,003	6,133,349	4,705,123	LA	Jefferson	4
272363480	87571	21,065,167	16,572,613	17,950,959	16,006,084	MA	Dukes	4
270301497	11187	2,702,005	2,052,001	2,702,005	2,052,001	GA	McIntosh	1
270537869	19927	759,356	488,865	635,181	434,736	FL	Monroe	1
270798485	29607	12,259,623	10,633,514	12,259,623	10,633,514	NC	Hyde	1
271486804	55131	404,135,161	339,086,384	384,302,413	326,762,309	NC	Carteret	2

EventID	Year	GU_Loss_wDS	GR_Loss_wDS	GU_Loss_xDS	GR_Loss_xDS	LandfallState	LandfallCounty	SS_Intensity
270563121	20879	13,251,370	10,419,624	13,251,370	10,419,624	FL	Palm Beach	2
271261206	46773	286,997,957	243,796,861	242,460,512	215,001,527	FL	Palm Beach	3
272540929	94128	36,696,669	28,735,852	36,696,669	28,735,851	GA	McIntosh	1
270817143	30292	37,184,868	33,894,184	37,184,868	33,894,184	NC	Dare	1
270964818	35792	60,146,056	54,641,243	60,146,056	54,641,243	NC	Hyde	1
271922722	71265	130,069	82,828	130,069	82,828	FL	Gulf	2
272272125	84182	6,219,808	5,102,785	5,771,540	5,023,958	NC	Dare	1
271051362	39009	78,495	58,763	72,857	56,096	GA	Glynn	2
272132936	79038	12,434,494	9,423,118	11,842,233	9,211,062	FL	Pasco	2
270708855	26263	178,210	124,371	178,210	124,371	FL	Nassau	2
271006105	37330	516,143,810	429,496,495	463,913,066	396,393,445	NC	Carteret	3
271083827	40204	719,630,788	667,841,131	649,385,334	611,071,365	NC	Hyde	3
271453594	53885	26,795	12,269	25,078	11,268	MS	Harrison	3
271771909	65697	280,299	179,243	243,381	158,092	FL	Miami-Dade	4
271837390	68102	220,996,373	170,979,707	179,002,701	148,176,282	FL	Broward	3
272438640	90341	717,683	465,301	607,354	419,574	NY	Suffolk	3
270041565	1546	2,383,445	1,648,570	1,928,963	1,553,169	NY	Suffolk	3
270212262	7864	108,106,579	100,693,960	108,106,579	100,693,960	NC	Dare	2
271215407	45072	32,953,071	29,217,545	32,953,071	29,217,545	NC	Hyde	1
271958686	72591	144,327,921	122,231,256	144,327,921	122,231,256	NC	New Hanover	1
272114291	78334	2,624,726	1,699,401	2,059,656	1,570,213	FL	Gulf	5
272247092	83263	50,883,819	39,915,735	48,867,495	39,292,649	SC	Charleston	3
272288387	84796	112,804,672	84,807,526	95,121,076	78,271,617	FL	Pasco	3
270112272	4169	38,334,369	34,844,109	38,334,369	34,844,109	NC	Dare	1
272161802	80099	17,074,909	14,782,670	17,074,909	14,782,670	NC	Hyde	1
270164011	6066	120,660,865	109,025,275	120,660,865	109,025,275	NC	Hyde	1
271952951	72372	6,558,466	5,204,386	6,558,466	5,204,386	SC	Beaufort	2
272091220	77490	1,605	492	1,605	492	TX	Galveston	3
272291944	84931	21,893	11,018	21,893	11,018	SC	Charleston	1
270585287	21703	786,955,472	725,862,702	786,955,472	725,862,703	NC	Carteret	5
270769174	28516	58,704,380	44,810,777	56,375,273	43,980,664	FL	Gulf	3
270944382	35030	28,200,056	23,427,292	28,200,056	23,427,292	SC	Georgetown	1
271830656	67861	2,027,649	1,571,195	2,027,649	1,571,197	SC	Beaufort	2
272525695	93569	284,732,834	265,099,410	259,940,618	245,813,963	FL	Broward	3
272666499	98782	99,887,709	81,482,862	99,887,709	81,482,862	NC	Onslow	2
271991737	73803	77,486,554	68,061,017	77,486,554	68,061,017	NC	Carteret	1
272018166	74791	5,234	2,673	5,234	2,673	FL	Monroe	1
272107677	78088	131,982,849	103,257,670	115,842,584	96,388,915	NC	Carteret	1
272442328	90474	1,297,111	1,104,791	1,297,111	1,104,791	NC	Dare	1
270528867	19606	121,543	83,117	121,543	83,117	SC	Charleston	1
270332072	12319	66,020,963	60,046,683	65,274,439	59,676,748	RI	Newport	2
271143807	42428	6,350,669	5,244,310	5,847,375	5,159,962	NY	Suffolk	2
272069384	76686	47,111,538	36,054,274	43,049,047	34,846,532	FL	Walton	3
270882794	32733	367,432,978	316,043,608	367,432,978	316,043,608	NC	Carteret	3
271534697	56905	26,422,248	23,722,994	26,422,248	23,722,994	NC	Dare	1
270142925	5295	144,800,848	120,916,989	144,800,848	120,916,990	NC	Carteret	1
270555619	20594	12,824,952	10,564,954	11,659,347	10,344,127	RI	Washington	3
271724316	63924	11,014,947	7,972,948	10,397,804	7,722,906	FL	Collier	3
270735573	27271	33,467,710	25,524,851	32,606,717	25,106,833	NC	Carteret	1
270897315	33274	7,239,364	5,609,657	6,895,748	5,499,603	SC	Beaufort	3
270943667	35004	19,721,197	16,239,982	19,721,197	16,239,982	SC	Charleston	1
271215536	45076	108,342	58,647	90,299	43,666	FL	Dixie	1
271231471	45669	28,278,094	25,593,537	28,278,094	25,593,537	NC	Dare	1
271304937	48389	694,161,623	634,973,521	665,849,913	613,330,626	NC	Carteret	3
271507036	55877	7,620,759	5,944,081	7,620,759	5,944,081	NC	Pender	1
272125165	78743	12,855,160	10,012,639	12,855,160	10,012,639	SC	Charleston	2
270304676	11306	380,197,546	334,877,394	361,778,635	321,854,635	NC	Hyde	3
271676269	62132	173,478,516	163,258,556	173,478,516	163,258,557	NC	Hyde	3
270044288	1646	64,926,693	52,758,979	64,926,693	52,758,979	SC	Charleston	2
270045957	1703	6,324,808	4,784,243	6,324,808	4,784,243	FL	Miami-Dade	3
271108562	41133	9,089,944	6,732,917	9,089,944	6,732,917	SC	Charleston	1
271552957	57579	425,452	340,668	405,245	335,277	MA	Bristol	2
271636051	60638	20,472	8,222	19,662	7,837	SC	Beaufort	1
272131087	78967	1,008,035,594	952,927,014	905,576,496	870,758,547	NC	Hyde	3
270265384	9833	26,904,482	23,883,147	26,904,482	23,883,147	NC	Hyde	1
271502938	55728	111,053,080	78,066,552	85,129,457	68,303,123	AL	Baldwin	5
271570261	58204	168,036,355	144,132,294	168,036,355	144,132,294	NC	Carteret	2
272133023	79040	22,267,504	17,942,150	22,267,504	17,942,150	SC	Charleston	1
272210791	81914	876,210	638,508	876,210	638,508	SC	Charleston	1
270200640	7438	300,769,440	232,507,673	243,729,588	203,511,203	SC	Charleston	4
272186984	81050	3,177,829	2,032,011	2,650,199	1,831,931	FL	Martin	4

EventID	Year	GU_Loss_wDS	GR_Loss_wDS	GU_Loss_xDS	GR_Loss_xDS	LandfallState	LandfallCounty	SS_Intensity
270185628	6872	1,277,559	814,868	1,023,130	678,152	FL	Taylor	2
270666233	24696	82,615,698	63,672,889	80,500,153	62,853,956	FL	Bay	3
270832944	30879	131,412,598	120,869,941	131,412,598	120,869,941	NC	Hyde	1
272078003	77003	1,026,257,861	899,069,534	887,520,694	809,786,998	NC	Carteret	3
272173085	80528	58,712	37,582	51,004	34,190	FL	Pasco	3
270861910	31955	8,147,969	6,825,665	8,147,969	6,825,665	FL	Nassau	2
271498395	55563	3,480,356	2,586,524	3,480,356	2,586,524	LA	Cameron	4
271975075	73196	1,471	691	1,471	691	FL	Palm Beach	2
271226693	45493	7,040,613	4,783,256	6,341,802	4,511,911	FL	Broward	3
271738138	64430	141,975,563	90,438,231	102,737,344	82,195,898	FL	Miami-Dade	4
272500058	92610	10,039,772	6,754,568	8,715,980	6,250,462	FL	Martin	4
270160479	5938	3,972,335	2,930,958	3,972,335	2,930,958	GA	Chatham	1
270263222	9757	1,507,969	1,287,645	1,507,969	1,287,645	NC	Dare	1
271030163	38219	17,917,793	15,032,861	16,381,269	14,579,410	RI	Washington	3
271688536	62585	52,500	27,119	52,500	27,119	GA	McIntosh	1
270104533	3882	5,495,250	4,139,288	5,495,250	4,139,288	FL	Collier	1
270603651	22377	381,441,561	355,357,452	377,080,704	351,908,184	NC	Carteret	3
271614768	59850	752,275,833	671,965,632	636,870,768	585,566,240	SC	Charleston	4
270571942	21209	8,938,984	6,956,333	8,938,984	6,956,333	FL	Wakulla	3
270827022	30656	10,788,567	9,549,286	10,788,567	9,549,286	NC	Dare	1
271671737	61964	4,687,298	4,111,320	4,687,298	4,111,320	NC	Dare	1
272398336	88858	9,224,127	7,801,900	8,710,099	7,706,278	NY	Suffolk	1
271427911	52940	7,961,307	6,288,537	7,961,307	6,288,537	SC	Charleston	1
270858702	31841	37,530,158	33,058,547	37,530,158	33,058,547	NC	Hyde	1
271319105	48916	1,498,778,005	1,355,244,981	1,350,511,607	1,242,799,126	NC	Brunswick	3
272265928	83948	114,973,002	99,410,747	103,917,126	92,883,588	NC	Carteret	2
270087146	3241	64,172,438	52,566,781	64,172,438	52,566,781	FL	Indian River	1
270253636	9404	1,516,659,294	1,294,952,845	1,149,387,762	1,044,154,909	FL	Lee	3
270824810	30574	353,769,775	257,166,756	267,400,607	222,936,223	FL	Palm Beach	4
271022016	37910	22,320,445	15,197,432	18,061,823	14,214,722	LA	Plaquemines	5
271517247	56253	44,795,405	39,333,686	43,643,436	38,709,031	NC	Hyde	4
270550015	20381	4,061,141	3,513,007	4,061,141	3,513,007	NC	Dare	3
272056937	76224	1,273,730	829,638	1,213,417	791,729	FL	Bay	2
270227775	8436	115,779,719	94,162,437	115,779,719	94,162,437	NC	Onslow	1
272092312	77527	133,700,037	111,737,118	122,112,733	105,037,014	NC	Brunswick	1
272108285	78111	4,792,285	3,959,099	4,484,992	3,903,534	NJ	Atlantic	2
270959537	35597	525,289,072	420,148,653	391,497,214	341,140,529	NC	Onslow	2
271499958	55621	111,197,821	83,323,418	100,977,357	79,513,865	SC	Beaufort	3
272106932	78060	21,128,238	18,834,060	21,128,238	18,834,060	NC	Dare	1
272234863	82806	679,431	523,842	652,695	514,547	FL	Monroe	2
272337709	86631	970,729,972	832,940,639	748,620,459	681,344,508	NC	Carteret	4
270038132	1416	1,241,615	827,499	1,128,510	763,472	FL	Okaloosa	3
271029207	38183	28,222,521	23,721,155	28,222,521	23,721,155	SC	Georgetown	1
272359205	87418	347,398	246,977	347,398	246,977	SC	Georgetown	1
272386803	88433	31,949,711	25,937,236	29,024,076	24,595,343	SC	Horry	1
270201168	7456	4,686,526	3,748,391	4,223,298	3,667,968	NY	Suffolk	2
271768737	65577	229,300	124,837	226,707	122,747	LA	Plaquemines	2
272275627	84317	242,463,268	186,061,529	203,445,473	167,384,548	NC	Hyde	3
272296590	85105	75,034,440	61,051,035	75,034,440	61,051,035	NC	New Hanover	1
270771414	28600	199,596,659	173,076,049	155,524,083	143,633,228	FL	Sarasota	4
270970851	36007	31,177,462	23,807,116	28,075,387	23,045,177	FL	Taylor	3
271773918	65769	47,587,337	39,925,096	47,587,337	39,925,096	SC	Charleston	2
271810100	67106	6,067,845	4,124,015	5,466,332	3,842,367	FL	Miami-Dade	1
271854344	68730	97,822,486	80,889,755	97,822,486	80,889,755	NC	New Hanover	1
270515069	19101	180,864	96,314	140,688	71,753	TX	Jefferson	4
270556454	20624	13,140,993	10,795,664	13,140,993	10,795,664	NC	Hyde	2
270572657	21235	987,842,075	821,538,907	803,051,114	702,407,752	SC	Charleston	4
271132707	42013	1,781,491	1,121,073	1,781,491	1,121,073	MS	Jackson	3
271204542	44667	68,005,187	52,599,240	52,244,230	46,470,672	FL	Miami-Dade	3
271316448	48817	221,668	144,458	182,586	133,462	FL	Miami-Dade	4
271473569	54636	91,592,996	73,073,611	91,592,996	73,073,611	NC	Carteret	2
270855073	31710	37,949,913	30,635,853	37,949,913	30,635,853	SC	Charleston	2
271150951	42695	970,252,067	848,571,281	884,380,454	785,987,654	NC	Brunswick	2
271679161	62241	705,040,624	633,612,875	676,456,113	612,031,190	SC	Horry	2
271775396	65822	66,288	30,362	55,261	25,044	SC	Beaufort	1
272435044	90207	116,037,184	101,331,277	116,037,184	101,331,277	NC	Carteret	2
272525450	93560	129,913,761	109,398,300	129,913,761	109,398,300	SC	Horry	1
272656214	98399	160,435,263	131,972,439	160,435,263	131,972,439	NC	New Hanover	2
270086256	3207	84,760,352	78,066,285	84,760,352	78,066,285	NC	Dare	2
271365572	50636	23,821,369	16,359,630	19,747,263	15,494,911	FL	Indian River	4
271627316	60311	104,895	54,496	81,960	35,796	LA	Iberia	4

EventID	Year	GU_Loss_wDS	GR_Loss_wDS	GU_Loss_xDS	GR_Loss_xDS	LandfallState	LandfallCounty	SS_Intensity
271631710	60474	2,192,988	1,778,021	2,070,735	1,751,939	FL	Monroe	1
272038033	75523	16,306,176	12,419,748	15,661,957	12,205,722	FL	Collier	3
270816035	30250	18,665,249	15,952,282	17,624,685	15,728,512	NC	Dare	1
270867860	32175	12,101	5,550	10,899	4,859	FL	Pinellas	1
271984775	73553	152,326,666	111,132,187	128,050,181	103,886,577	FL	Brevard	4
272105362	78000	280,873	175,183	258,605	158,097	TX	Willacy	4
272195951	81381	30,801,224	25,664,608	30,801,224	25,664,608	NC	Carteret	1
272551138	94508	2,528,733	1,961,341	2,528,733	1,961,341	SC	Beaufort	1
271483867	55022	124,456	61,293	112,509	52,242	LA	Plaquemines	4
270188741	6987	21,251,348	17,252,751	21,251,348	17,252,751	SC	Charleston	1
270568829	21094	278,655,762	213,922,490	248,830,121	200,598,948	SC	Charleston	3
270993642	36863	54,165,239	44,536,032	54,165,239	44,536,032	NC	Onslow	1
271142367	42375	115,621,118	93,315,813	115,621,118	93,315,813	NC	Carteret	1
271456849	54005	349,399,505	287,007,110	340,289,051	282,218,792	NC	Carteret	2
272082522	77168	348,609,478	307,136,316	334,464,520	297,273,193	SC	Horry	2
271108742	41138	65,315,590	52,846,240	65,315,590	52,846,240	SC	Georgetown	2
271961455	72692	55,032,613	48,591,168	55,032,613	48,591,168	NC	Dare	1
272160235	80039	103,801,923	88,039,974	103,801,923	88,039,975	NC	Hyde	2
272270900	84136	138,810,230	118,845,513	138,810,230	118,845,513	NC	Hyde	2
270648364	24035	2,120,788	1,534,639	2,120,788	1,534,639	SC	Charleston	1
271017769	37759	19,534,057	14,954,848	17,857,190	14,361,150	FL	Taylor	2
272093792	77585	7,711,538	5,302,485	6,524,926	4,981,366	SC	Beaufort	1
271216174	45101	643,239	486,490	626,875	479,144	FL	Broward	2
271462062	54204	93,852,843	79,189,292	93,852,843	79,189,292	NC	Hyde	2
271749004	64846	1,508,773	1,320,522	1,508,773	1,320,522	NC	Dare	1
272477315	91770	9,429,259	6,597,389	7,765,914	6,257,540	LA	Terrebonne	5
270910010	33746	55,839,033	45,389,005	55,839,033	45,389,006	SC	Charleston	2
272413193	89406	9,422,489	7,374,848	9,422,489	7,374,848	NC	Onslow	1
271355631	50270	31,254,691	25,911,724	31,254,691	25,911,725	NC	Brunswick	1
271819493	67449	4,753,741	4,066,366	4,753,741	4,066,366	NC	Dare	2
272218525	82196	122,939,159	96,525,794	118,061,976	94,343,149	SC	Charleston	2
272632677	97528	57,011,260	50,360,220	54,754,209	49,133,046	FL	Indian River	3
270090049	3349	4,384,678	3,059,436	3,637,466	2,909,104	FL	Lee	2
270149718	5548	47,262,188	39,089,405	47,262,188	39,089,407	NC	Brunswick	1
271685927	62488	5,108,743	3,829,657	5,108,743	3,829,660	SC	Charleston	1
271705487	63217	5,121,535	3,408,966	4,019,801	3,224,521	FL	Taylor	4
271105039	40999	901,716	442,221	901,716	442,221	GA	McIntosh	1
271170546	43421	598,588	477,915	598,588	477,915	SC	Beaufort	3
271670018	61901	848,874,329	743,885,448	756,604,662	678,096,639	NC	Hyde	3
271812972	67210	240,996,768	199,791,435	231,338,639	194,129,904	NC	Hyde	3
272041810	75667	538,193,647	518,469,412	538,193,647	518,469,412	NC	Carteret	1
272259541	83716	2,682,025	2,320,363	2,682,025	2,320,363	NC	Dare	1
270000012	1	318,004,818	269,142,299	314,333,459	266,762,107	NC	Carteret	2
271719148	63736	3,271,264,954	2,880,109,499	2,607,576,148	2,497,668,528	FL	Monroe	4
271909912	70791	1,042,667	743,653	1,001,537	722,537	NY	Suffolk	1
272134532	79096	594,925,723	503,353,108	532,630,971	462,939,489	FL	Miami-Dade	2
272667556	98820	218,757,844	199,898,514	218,757,844	199,898,514	NC	Dare	3
271160265	43034	49,625,387	36,809,923	43,410,973	35,486,824	SC	Beaufort	3
271178424	43708	5,024,609	3,628,319	4,494,435	3,443,993	SC	Georgetown	1
272699588	99994	587,645,315	508,334,063	580,771,613	503,762,444	NC	Onslow	2
271558684	57788	2,556,956	1,614,864	2,556,956	1,614,864	AL	Baldwin	3
272089501	77427	1,530,379,842	1,368,638,644	1,378,231,740	1,272,763,825	SC	Horry	4
272201856	81590	54,532,877	43,863,377	51,928,016	42,792,055	MA	Barnstable	2
270684074	25361	166,852	98,907	121,692	80,938	FL	Martin	4
271620495	60059	46,915,126	40,674,583	46,915,126	40,674,583	NC	Hyde	1
272433042	90133	1,064,290,037	930,936,350	894,050,071	810,143,800	NC	Pender	3
272574516	95365	298,506,147	254,056,092	276,638,717	240,603,980	NC	Brunswick	3
270374369	13875	13,560,394	11,081,820	13,560,394	11,081,820	FL	Martin	1
271505179	55808	257,871	149,968	229,551	130,108	LA	Jefferson	3
271733804	64269	149,133,032	135,037,272	149,133,032	135,037,272	NC	Hyde	2
270861116	31925	7,167,111	6,292,144	7,167,111	6,292,144	NC	Dare	1
271110700	41209	552,922,241	463,948,927	499,219,343	430,110,902	NC	Brunswick	3
272501297	92656	246,822,819	206,830,486	240,428,295	203,067,060	SC	Horry	2
271880414	69686	528,930,155	444,645,402	489,924,854	419,207,130	NC	Brunswick	2
270817892	30319	119,154,242	101,421,563	119,154,242	101,421,563	NC	Brunswick	1
271125971	41769	930,386	639,903	919,922	633,846	AL	Mobile	3
271239590	45968	81,962	30,901	79,869	29,952	FL	Escambia	1
271308954	48541	27,486,798	22,341,024	24,366,952	21,572,399	NC	Hyde	1
271310263	48588	6,238,548	4,586,224	6,238,548	4,586,224	NC	Carteret	1
272611109	96725	243,034,338	214,624,589	243,034,338	214,624,589	NC	Carteret	2
272680587	99302	238,671,932	215,875,637	238,671,932	215,875,637	NC	Dare	3

EventID	Year	GU_Loss_wDS	GR_Loss_wDS	GU_Loss_xDS	GR_Loss_xDS	LandfallState	LandfallCounty	SS_Intensity
270403986	14980	307,416,044	268,632,927	282,101,117	250,916,562	NC	Onslow	3
270579642	21495	73,077	47,585	73,077	47,585	FL	Escambia	2
271101379	40866	70,438,521	57,745,389	70,438,521	57,745,391	SC	Georgetown	2
271890796	70061	64,490,827	52,123,508	64,490,827	52,123,511	SC	Charleston	1
272666956	98798	493,675,015	434,992,557	493,675,015	434,992,558	NC	Pender	3
270198734	7367	4,883,176,883	4,076,138,391	3,418,711,896	3,232,161,276	FL	Broward	4
270345313	12811	11,786,277	10,467,777	11,786,277	10,467,777	NC	Dare	1
270776106	28784	66,804,841	54,418,412	64,161,453	53,218,548	FL	Pinellas	1
270893027	33109	234,790,634	203,282,188	207,770,900	186,449,916	FL	Monroe	4
271656549	61402	11,200,867	9,145,201	11,200,867	9,145,201	NC	Hyde	1
272083706	77210	972,188	675,092	972,188	675,092	FL	Hernando	1
272691451	99699	713,651,326	637,437,350	705,337,541	631,364,498	NC	New Hanover	2
271369238	50771	402,016	249,382	391,796	240,991	LA	Plaquemines	4
270396682	14707	270,241	213,200	270,241	213,200	NC	Dare	1
270686729	25456	2,215,441	1,233,055	2,215,441	1,233,055	FL	Hernando	2
270987071	36616	2,811,202	1,941,559	2,372,442	1,809,946	FL	Brevard	4
271009193	37446	1,514,181,945	1,346,916,992	1,370,667,627	1,242,786,815	NC	New Hanover	3
271010965	37507	16,794,876	15,075,492	16,794,876	15,075,492	NC	Dare	2
272364294	87602	1,919,489	1,636,820	1,919,489	1,636,820	NC	Dare	1
272405045	89109	150,830,799	125,585,117	150,830,799	125,585,117	NC	Brunswick	1
272693032	99756	133,141,418	123,208,210	133,141,418	123,208,211	NC	Hyde	1
271915869	71014	485,545	409,815	485,545	409,815	NC	Dare	1
270036516	1357	101,679,283	82,787,269	101,679,283	82,787,269	NC	New Hanover	1
270652139	24178	9,095,713	6,258,402	7,268,933	5,934,733	FL	St. Lucie	5
271206226	44731	49,800,483	45,307,152	49,800,483	45,307,152	NC	Hyde	1
271739353	64478	13,274,946	10,661,828	13,274,946	10,661,829	SC	Charleston	1
271276381	47330	1,041,774,249	915,439,827	919,282,972	829,753,942	SC	Horry	3
271676124	62126	1,309,719,891	1,106,751,465	1,049,318,644	929,648,979	SC	Charleston	4
272242221	83083	90,821,031	71,868,811	90,821,031	71,868,811	SC	Beaufort	2
271277973	47389	194,287,883	173,005,871	194,287,883	173,005,871	NC	Hyde	1
271684719	62443	117,385,628	91,967,017	98,869,764	82,763,389	SC	Horry	1
270686374	25443	616,404,285	543,325,294	591,428,843	525,325,493	NC	New Hanover	2
272047535	75874	24,408,586	19,813,049	24,408,586	19,813,049	SC	Charleston	1
272077143	76971	30,284	20,186	28,847	19,523	FL	Brevard	1
272286182	84711	186,378,962	150,227,716	138,160,675	122,696,282	FL	Broward	4
272695345	99839	4,852,433	3,593,221	4,852,433	3,593,221	NC	Carteret	1
270586433	21745	1,441,110	1,224,836	1,441,110	1,224,836	NC	Dare	1
270677191	25106	481,530	293,503	426,719	274,248	FL	Miami-Dade	3
271381210	51211	1,695,245	1,252,405	1,695,245	1,252,405	SC	Charleston	1
271697739	62927	114,617,310	80,221,394	94,450,606	75,104,661	FL	Okaloosa	4
271959346	72614	81,490	42,154	81,490	42,154	FL	Taylor	2
270917846	34033	50,226,197	45,827,393	50,226,197	45,827,393	NC	Dare	3
271553053	57583	469,593,317	438,334,352	469,593,317	438,334,352	NC	Carteret	3
271584883	58757	245,465	175,107	220,472	162,276	FL	Monroe	2
272274882	84289	396,549,652	351,409,102	391,958,092	348,395,571	SC	Horry	3
271694691	62813	126,364,706	107,683,323	126,364,706	107,683,323	NC	Brunswick	1
272065148	76531	127,769,304	104,322,336	113,122,533	97,135,913	FL	Broward	1
270397866	14752	13,527,917	10,356,680	13,527,917	10,356,680	SC	Charleston	1
270717754	26601	10,195,350	8,343,453	9,224,138	8,171,097	NY	Nassau	2
272356933	87335	11,838,393	9,017,821	11,537,488	8,894,260	FL	Franklin	4
271115052	41370	61,329	37,806	61,329	37,806	FL	Gulf	1
270650997	24135	1,829,362	1,520,008	1,829,362	1,520,008	NC	Dare	1
271245168	46173	864,805,221	743,349,035	752,471,071	665,947,212	NC	Onslow	3
272660290	98553	98,260,933	80,821,439	98,260,933	80,821,439	NC	Brunswick	1
270580826	21540	121,994,692	100,458,390	104,954,164	90,899,595	FL	Collier	3
271231892	45684	11,410,845	8,628,307	10,505,710	8,354,653	FL	Sarasota	1
271268056	47022	72,389,973	57,018,588	70,530,848	56,394,297	SC	Beaufort	2
272260424	83750	7,321,325	6,380,344	7,239,051	6,366,227	NY	Nassau	1
270065269	2419	48,929,503	41,533,689	48,376,014	41,281,048	NC	Carteret	1
270132962	4932	44,950,418	30,578,011	35,056,115	27,852,010	FL	Lee	4
271682202	62354	127,338	78,466	99,863	54,957	DE	Sussex	3
272012171	74567	6,987,631	5,580,392	6,987,631	5,580,393	FL	Brevard	2
270228593	8469	186,092,425	159,634,143	186,092,425	159,634,143	NC	Brunswick	2
270277818	10288	42,612,193	36,345,812	42,612,193	36,345,812	NC	Dare	1
271575833	58410	13,580,439	10,893,675	13,580,439	10,893,675	NC	Carteret	1
271203029	44615	882,357	706,998	882,357	706,998	SC	Charleston	1
271507589	55897	238,179	165,844	228,824	159,896	SC	Beaufort	1
270993528	36860	18,074,349	13,953,895	18,074,349	13,953,895	SC	Charleston	1
271338917	49653	13,985,807	11,109,661	13,985,807	11,109,662	NC	New Hanover	1
271481593	54935	409,396	257,033	313,637	229,160	FL	Indian River	5
272638490	97744	2,319,215,433	2,090,720,583	2,025,908,604	1,892,102,119	NC	Brunswick	3

EventID	Year	GU_Loss_wDS	GR_Loss_wDS	GU_Loss_xDS	GR_Loss_xDS	LandfallState	LandfallCounty	SS_Intensity
271678595	62220	63,611,984	52,219,182	63,611,984	52,219,182	NC	Hyde	1
271885551	69874	64,406,102	45,356,568	52,752,945	41,228,292	NC	Onslow	1
271917878	71089	1,064,391	805,495	1,064,391	805,495	SC	Beaufort	1
272488482	92180	1,989,750	1,462,131	1,819,276	1,400,700	FL	Bay	4
270516964	19173	229,473,361	197,254,186	229,473,361	197,254,186	NC	Carteret	2
270994616	36898	1,944,691	1,577,892	1,944,691	1,577,892	SC	Charleston	1
272236058	82850	630,870,211	509,621,483	526,098,255	449,551,012	SC	Charleston	3
272248154	83304	32,706,720	28,084,821	30,606,467	27,436,093	NY	Suffolk	2
272378344	88116	235,082,368	221,622,532	235,082,368	221,622,532	NC	Dare	4
270052458	1939	438,308,754	383,754,079	402,450,007	358,512,046	SC	Georgetown	2
270758625	28116	54,763,215	50,827,373	54,763,215	50,827,373	NC	Dare	2
272697544	99920	58,120,128	52,174,427	58,120,128	52,174,427	NC	Hyde	1
272151090	79705	43,725,798	36,296,757	43,725,798	36,296,757	NC	Carteret	1
272329147	86308	6,055,951	4,252,473	5,440,374	4,016,698	TX	Jefferson	4
272596516	96169	133,209	104,081	133,209	104,081	FL	Walton	4
270112130	4164	1,830,818,811	1,680,819,882	1,635,257,793	1,539,032,161	NC	Carteret	4
270592925	21986	463,478,827	402,647,546	463,478,827	402,647,546	NC	New Hanover	2
270764982	28357	2,175,557	1,862,147	2,175,557	1,862,147	RI	Newport	1
272654602	98339	151,859,566	127,248,992	151,859,566	127,248,992	NC	Brunswick	1
272602703	96406	409,212,982	339,617,909	362,000,579	311,057,935	FL	Franklin	4
270352382	13072	1,614,804,793	1,433,043,996	1,417,003,781	1,292,639,187	NC	New Hanover	3
271686335	62502	56,334,766	48,495,514	56,334,766	48,495,514	NC	Carteret	1
272333740	86481	38,790,579	34,879,821	38,790,579	34,879,821	NC	Hyde	1
272227488	82531	594,782,243	561,447,427	555,837,260	529,154,546	NC	Dare	3
272583661	95696	81,977,218	75,906,868	81,977,218	75,906,868	NC	Dare	2
272348245	87017	835,126	663,460	835,126	663,460	NC	Carteret	1
270599816	22236	13,323,286	11,589,665	13,173,612	11,557,402	NC	Hyde	1
270737526	27344	70,133,590	63,463,310	70,133,590	63,463,310	NC	Hyde	2
270821810	30463	541,463,123	489,522,091	482,490,782	444,612,180	SC	Georgetown	3
270835024	30959	1,180,278	847,931	1,166,978	842,667	FL	Lee	1
271075915	39916	101,004,089	74,142,403	82,836,186	68,071,482	SC	Charleston	4
271975489	73211	9,042,481	6,831,022	7,390,402	6,531,383	NC	Dare	2
271977895	73301	1,883,345	1,543,039	1,809,104	1,527,814	NY	Suffolk	1
272193438	81288	12,227,199	9,537,797	12,227,199	9,537,799	NC	Brunswick	1
270842275	31234	35,918,394	29,486,355	35,918,394	29,486,355	FL	Miami-Dade	1
271333332	49446	32,476,696	27,058,718	32,476,696	27,058,718	SC	Horry	1
272172057	80488	90,089,137	65,045,967	70,375,486	58,050,510	FL	Citrus	1
272200403	81539	2,430,867,611	2,161,130,158	1,936,382,701	1,903,461,747	VA	Virginia Beach (	4
272213025	81994	33,040,715	25,714,079	33,040,715	25,714,080	FL	Gulf	2
271422754	52751	552,799,096	478,705,543	546,381,103	474,408,079	NC	New Hanover	2
271433507	53146	126,489,085	107,640,016	126,489,085	107,640,016	NC	Carteret	1
271818530	67413	25,863,134	20,760,521	25,863,134	20,760,522	AL	Mobile	2
272291707	84920	1,375,701,403	1,222,719,151	1,231,161,797	1,121,736,514	NC	Brunswick	3
272386058	88405	115,377	88,914	115,377	88,914	FL	Gulf	2
270358264	13288	120,194,137	96,504,215	107,650,988	89,246,069	NC	Carteret	2
270469164	17406	18,311,675	14,484,361	18,311,675	14,484,362	NC	Carteret	1
271164131	43178	1,355,652	837,065	1,355,652	837,065	MS	Jackson	2
271363588	50560	4,648,032,714	3,888,350,832	3,279,183,800	3,121,306,975	FL	Indian River	4
272251364	83424	189,934	69,172	189,934	69,172	RI	Washington	2
270089255	3319	4,026,732	3,420,377	4,026,732	3,420,377	NC	Hyde	1
270221699	8215	620,474,317	508,468,186	520,127,068	449,781,994	SC	Georgetown	4
270224495	8317	2,467,233,075	2,155,976,049	1,972,220,078	1,811,778,159	NC	Carteret	4
271528694	56683	17,758,715	11,358,466	13,549,151	10,333,662	FL	Miami-Dade	4
271679799	62265	1,123,946	905,514	1,123,946	905,514	FL	Monroe	1
272245010	83186	10,144,835	8,354,645	10,144,835	8,354,645	NC	Hyde	1
272310922	85644	25,075,979	17,505,148	20,845,032	16,688,174	FL	Wakulla	4
270069635	2585	94,869,103	76,238,375	88,741,567	73,664,512	NC	Brunswick	1
271086284	40298	13,119,454	10,169,524	13,119,454	10,169,525	GA	Chatham	2
271574348	58357	155,976,025	128,534,613	155,976,025	128,534,613	NC	Carteret	2
271674989	62083	188,137,672	171,262,260	185,995,826	169,733,236	NC	Hyde	2
270967128	35875	1,489,676,877	1,323,162,396	1,219,734,973	1,160,510,939	NC	Hyde	4
271071166	39738	517,189,633	447,952,917	482,643,353	424,174,385	NC	Onslow	2
271179222	43737	12,584,955	9,371,608	11,335,912	8,974,420	TX	Jefferson	5
271416892	52526	180,250	130,932	180,250	130,932	FL	Monroe	1
271974696	73183	160,854,109	139,734,536	160,854,109	139,734,536	SC	Georgetown	2
272121973	78625	35,617,709	26,747,587	31,550,793	25,862,433	FL	Pinellas	2
272502858	92712	500,143,140	448,493,989	500,143,140	448,493,990	NC	Carteret	2
270081603	3033	276,556	148,090	276,556	148,090	FL	Palm Beach	1
270353149	13098	145,156,760	135,818,128	145,156,760	135,818,128	NC	Dare	2
271167913	43321	4,886,614	4,298,201	4,886,614	4,298,201	NC	Dare	1
271485455	55082	67,716,949	57,010,999	67,716,949	57,011,000	FL	Monroe	1

EventID	Year	GU_Loss_wDS	GR_Loss_wDS	GU_Loss_xDS	GR_Loss_xDS	LandfallState	LandfallCounty	SS_Intensity
271489925	55247	5,519,417	4,832,462	5,519,417	4,832,462	VA	Northampton	1
271334848	49502	281,486,352	243,002,329	270,107,294	235,369,438	NC	Carteret	3
271440369	53399	1,302,270	953,028	1,178,075	905,011	FL	Collier	3
271613729	59812	11,490,381	9,857,168	11,197,973	9,785,065	FL	Miami-Dade	2
272539596	94078	19,838	9,979	18,727	9,415	FL	Escambia	3
270410802	15234	11,943	5,324	11,079	4,804	MS	Hancock	3
270780989	28969	1,852,444	1,369,196	1,805,284	1,349,410	FL	Palm Beach	1
271536568	56974	11,968,012	9,204,922	11,968,012	9,204,922	NC	Carteret	1
271843201	68321	313,845,153	297,487,120	313,845,153	297,487,120	NC	Dare	2
272390210	88559	1,424,191,854	1,317,509,029	1,340,885,324	1,253,081,746	NC	Hyde	3
270401690	14896	308,022,828	266,676,361	308,022,828	266,676,361	SC	Horry	1
270548506	20325	28,591,998	20,527,291	24,466,236	19,395,945	MS	Jackson	3
270621215	23034	13,332,920	10,944,290	13,332,920	10,944,290	NC	Dare	1
271899011	70379	49,851,322	42,034,790	49,851,322	42,034,790	NC	Carteret	1
271042110	38671	136,240,442	118,571,005	136,240,442	118,571,005	NC	Carteret	2
271218814	45201	1,950,513	1,567,877	1,950,513	1,567,877	LA	Terrebonne	2
271694366	62802	421,239	350,775	421,239	350,775	NC	Dare	1
271709848	63385	102,263	62,021	102,263	62,021	SC	Beaufort	1
271877842	69594	163,202,405	141,912,715	156,537,905	137,402,334	NC	Carteret	4
270347422	12889	982,218,937	952,383,617	956,471,999	934,205,506	NC	Hyde	4
270243903	9039	26,663,291	23,704,292	26,663,291	23,704,292	NC	Hyde	1
271014372	37633	41,187,505	35,564,501	38,208,847	34,400,673	MA	Barnstable	3
271015052	37660	29,104,964	23,335,864	29,104,964	23,335,864	NC	Carteret	1
271092568	40537	47,383,882	42,716,808	47,383,882	42,716,808	NC	Hyde	2
271213913	45017	23,951,963	19,099,402	23,951,963	19,099,402	FL	Sarasota	1
271417233	52539	23,530,114	15,205,191	18,044,656	14,247,448	FL	Taylor	3
271557224	57734	24,058,681	19,683,697	23,787,116	19,572,661	FL	Monroe	2
271733106	64243	613,392	464,005	613,392	464,005	AL	Mobile	2
270020109	752	376,466,054	334,493,270	351,591,762	316,880,377	SC	Georgetown	2
270030344	1129	868,246	749,831	868,246	749,831	NC	Dare	1
270308557	11446	85,623,218	66,315,536	85,623,218	66,315,536	SC	Charleston	2
270328220	12178	44,542,559	34,861,677	39,105,402	32,515,455	FL	Miami-Dade	3
270435650	16156	248,693,752	210,297,183	234,558,908	201,599,325	FL	Monroe	2
270748342	27749	98,514,833	81,123,207	98,514,833	81,123,207	SC	Horry	1
270910772	33774	62,543,246	48,287,714	59,559,302	47,291,113	SC	Beaufort	2
270944244	35024	22,653,208	16,997,109	20,840,148	16,297,465	GA	Glynn	4
272414870	89470	7,294,247	6,421,404	7,294,247	6,421,404	NC	Dare	1
270171992	6359	133,196,697	122,305,357	133,196,697	122,305,357	NC	Hyde	1
271124770	41724	70,421,511	65,774,688	70,421,511	65,774,688	NC	Dare	3
271388645	51486	50,479,231	44,923,204	49,908,449	44,645,626	FL	Palm Beach	2
271913256	70918	17,716,921	14,210,779	17,516,201	14,156,982	SC	Beaufort	4
272383521	88309	531,690	288,888	531,690	288,888	FL	Palm Beach	2
270001461	56	1,240,264	993,403	1,240,264	993,403	FL	St. Johns	4
270058902	2180	496,513,972	406,473,484	429,869,955	366,463,674	FL	Collier	3
270074966	2785	7,198,482	5,214,018	6,328,748	5,001,835	FL	Miami-Dade	3
270692860	25683	767,484,515	632,641,441	661,215,297	568,528,515	SC	Charleston	4
271859166	68911	178,187,925	148,857,785	178,187,925	148,857,784	NC	Pender	1
271945241	72084	239,132,350	200,730,961	202,504,155	177,619,027	FL	Hernando	3
271977498	73286	27,989,041	21,502,187	27,989,041	21,502,187	NC	Carteret	1
270044769	1662	165,606,601	123,102,613	145,428,811	116,972,843	FL	Collier	4
272219277	82224	8,326,814	5,818,807	6,875,690	5,526,738	AL	Baldwin	4
270358416	13294	857,014,319	761,072,898	787,087,904	708,430,779	NC	Brunswick	2
270784400	29091	7,798,201	6,871,029	7,798,201	6,871,029	NC	Dare	3
271200122	44511	10,256,750	9,056,658	10,256,750	9,056,658	NC	Dare	1
271293227	47948	74,598,832	63,402,231	73,750,842	62,924,267	NC	Carteret	3
271304930	48389	99,390,484	87,335,303	96,841,812	85,848,354	NC	Hyde	1
272576353	95430	422,385,704	377,943,875	422,385,704	377,943,875	NC	Brunswick	3
270124238	4616	122,077,326	103,208,032	122,077,326	103,208,032	SC	Horry	1
270841878	31219	641,883,134	595,866,756	641,883,134	595,866,756	NC	Carteret	3
271160020	43025	2,808,152	2,376,607	2,808,152	2,376,607	NC	Dare	1
271851996	68647	491,626,160	452,445,129	478,743,372	442,472,500	NC	Carteret	3
271874542	69472	175,781,452	154,029,738	175,781,452	154,029,738	NC	Hyde	2
272215435	82083	1,973,849,254	1,795,445,551	1,689,592,722	1,578,351,561	NC	New Hanover	4
271102322	40901	102,522,778	87,562,054	83,856,329	76,742,993	MD	Worcester	3
271088255	40373	18,309,400	16,164,351	18,103,114	16,094,108	FL	Monroe	3
271218261	45181	392,810	261,282	392,810	261,282	NC	Hyde	2
271577126	58460	21,342,942	18,092,712	21,342,942	18,092,712	RI	Newport	1
272264647	83901	4,187,935	3,303,429	4,187,935	3,303,429	SC	Charleston	1
272433818	90163	9,201,450	7,468,668	9,201,450	7,468,668	SC	Charleston	1
272510750	93001	139,248,772	111,988,205	127,929,217	105,228,378	FL	Palm Beach	2
270521318	19330	9,433,557	6,204,378	7,197,303	5,784,791	FL	Dixie	5

EventID	Year	GU_Loss_wDS	GR_Loss_wDS	GU_Loss_xDS	GR_Loss_xDS	LandfallState	LandfallCounty	SS_Intensity
270622094	23069	81,942,637	72,722,512	81,942,637	72,722,512	NC	Hyde	1
271095405	40642	609,014	393,292	550,849	359,228	FL	St. Lucie	3
271334451	49487	200,797	106,228	200,797	106,228	GA	McIntosh	1
272102946	77913	397,917,916	351,297,171	397,917,916	351,297,171	NC	Brunswick	2
270420873	15611	2,509,844,101	2,233,599,102	2,059,815,043	1,913,636,968	NC	Brunswick	4
270847182	31419	12,449,452	10,006,718	12,449,452	10,006,718	NC	Hyde	2
271111128	41224	9,440,936	6,962,069	8,477,696	6,650,982	FL	Levy	2
271815658	67308	95,253,566	82,221,829	95,253,566	82,221,830	SC	Horry	1
270987209	36622	88,366	37,065	77,929	29,474	TX	Galveston	3
272044755	75774	95,911,103	89,544,040	95,911,103	89,544,040	NC	Dare	3
270399940	14831	691,527	477,734	691,527	477,734	NC	Dare	1
271071066	39735	19,910,688	16,735,838	18,475,773	16,385,627	VA	Virginia Beach (	2
272690142	99652	71,751,662	52,475,974	65,556,779	49,833,305	FL	Volusia	4
270499550	18528	81,494,501	71,054,833	81,494,501	71,054,834	NC	Carteret	1
271898628	70364	214,743,266	184,453,325	214,743,266	184,453,325	NC	New Hanover	1
271992513	73831	91,345,843	77,951,335	91,345,843	77,951,335	NC	Carteret	2
272657891	98463	8,822,006	6,670,479	8,822,006	6,670,479	FL	Broward	2
270169956	6283	500,506	401,002	476,743	396,202	RI	Newport	3
270651490	24154	24,943,883	19,436,537	24,943,883	19,436,537	NC	Carteret	1
270069207	2567	33,787,273	24,868,977	29,666,139	23,367,726	GA	Chatham	3
270156917	5809	479,308,643	405,769,128	466,664,196	398,015,813	NC	Onslow	3
270276424	10236	106,730,957	97,938,015	106,730,957	97,938,015	NC	Currituck	1
271859663	68929	2,873,301,139	2,568,240,135	2,449,632,084	2,291,862,432	NC	Brunswick	4
271872808	69411	304,656	160,526	280,390	143,172	FL	Bay	4
272146426	79535	26,732,797	21,262,216	26,732,797	21,262,217	FL	Duval	2
270325707	12085	15,852,133	14,046,843	15,852,133	14,046,843	NC	Dare	1
270733758	27201	32,820,506	26,200,069	31,502,801	25,508,449	FL	Collier	1
270384299	14245	2,535,299	1,764,116	2,371,396	1,690,017	NC	Carteret	1
270492845	18273	148,271,953	124,562,046	148,271,953	124,562,046	NC	Carteret	2
270727401	26960	33,185,935	27,182,545	33,185,935	27,182,545	SC	Charleston	2
270866797	32136	14,856,118	12,033,696	14,856,118	12,033,696	GA	Chatham	1
271948144	72192	256,101,329	195,957,819	217,649,906	178,646,795	FL	Miami-Dade	4
272371326	87858	4,990,214	4,050,701	4,990,214	4,050,701	NC	Hyde	1
270059078	2186	87,225,955	71,514,705	87,225,955	71,514,705	NC	Pender	1
270251051	9307	161,517,995	130,379,249	143,484,520	120,269,917	FL	Palm Beach	3
270328862	12202	7,648	2,335	6,338	1,541	TX	Chambers	4
271276105	47321	235,669	127,690	235,669	127,690	FL	Flagler	1
272581679	95625	149,028,027	134,865,701	134,154,080	124,772,130	NC	Dare	3
272670898	98942	26,582,698	23,455,343	26,283,581	23,371,963	NY	Queens	1
270658691	24420	477,469	399,412	477,469	399,412	MA	Barnstable	2
271484264	55037	45,398,992	38,243,801	45,398,992	38,243,801	SC	Charleston	1
271705349	63211	10,591,375	8,114,442	10,319,330	7,995,865	FL	Pinellas	1
271863824	69088	283,492,089	238,676,913	272,175,883	231,943,738	NC	Brunswick	2
272532663	93828	982,657	781,203	982,657	781,203	SC	Charleston	1
270574062	21286	14,560,488	11,027,247	13,623,683	10,695,771	FL	Collier	4
270874587	32428	4,538,957	3,942,203	4,538,957	3,942,203	NC	Dare	1
271486200	55110	1,226,992	602,370	1,226,992	602,370	LA	Terrebonne	2
270570693	21163	68,491,823	57,546,670	68,491,823	57,546,670	SC	Horry	1
270771631	28610	3,343,957	2,335,249	3,343,957	2,335,250	SC	Charleston	1
272069342	76684	92,165,901	69,638,856	77,222,898	63,749,340	FL	Lee	3
270757952	28091	851,301,021	735,329,512	769,822,413	679,770,062	NC	Onslow	3
271268977	47056	659,519,923	579,191,131	592,583,852	537,839,665	NC	Carteret	4
271413713	52409	60,779,072	41,966,021	50,510,352	39,538,939	FL	Martin	4
272002943	74223	21,041,679	16,487,019	21,041,679	16,487,019	SC	Charleston	1
270539989	20004	1,519,019	995,018	1,388,807	923,107	FL	Miami-Dade	2
270579936	21506	950,434,460	824,421,080	831,190,254	744,236,180	SC	Horry	4
271090349	40452	100,386	51,797	92,370	45,044	FL	Miami-Dade	2
271663804	61674	1,034,688	688,252	917,378	631,483	FL	Wakulla	1
271965441	72843	64,647,689	53,672,057	64,647,689	53,672,057	NC	Carteret	1
272534760	93901	10,549,715	8,105,499	10,549,715	8,105,500	SC	Charleston	1
271361738	50494	14,692,949	11,730,201	12,715,193	11,313,791	MA	Dukes	3
271828116	67767	1,201,379,728	1,091,610,000	1,111,590,575	1,024,329,906	NC	Brunswick	2
270952924	35351	133,512,862	125,339,716	133,512,862	125,339,716	NC	Dare	2
271416591	52515	3,712,353	2,726,179	3,335,491	2,585,126	FL	Miami-Dade	1
271612586	59771	10,060	4,425	10,060	4,425	FL	Indian River	1
271669873	61895	16,174,273	12,212,761	15,131,354	11,830,543	FL	Walton	3
272577706	95478	49,950,178	41,432,077	49,950,178	41,432,077	SC	Horry	1
270393345	14583	25,168,846	20,761,395	25,168,846	20,761,395	NC	Dare	2
270500381	18562	282,199,033	262,088,502	250,912,302	237,686,830	NC	Dare	3
271054659	39131	1,177,721	1,016,358	1,177,721	1,016,358	NC	Hyde	1
271173446	43525	122,401,256	104,484,868	93,795,284	87,008,730	NY	Queens	3

EventID	Year	GU_Loss_wDS	GR_Loss_wDS	GU_Loss_xDS	GR_Loss_xDS	LandfallState	LandfallCounty	SS_Intensity
271805599	66938	47,576,979	39,047,637	47,576,979	39,047,637	NC	Brunswick	1
271909346	70770	180,907,190	158,503,022	180,907,190	158,503,022	NC	Carteret	2
272084727	77250	13,918,210	12,312,163	13,918,210	12,312,163	FL	Miami-Dade	1
270300611	11152	1,400,704,008	1,164,874,087	993,221,125	895,458,946	FL	Miami-Dade	5
271132700	42013	77,851,088	63,991,665	76,967,689	63,616,337	NC	Carteret	1
271489776	55242	98,755,302	91,088,956	98,755,302	91,088,956	NC	Dare	1
271514313	56143	142,610,907	91,747,978	101,770,881	82,685,822	FL	Monroe	5
272683200	99398	378,723,486	320,893,556	303,295,728	269,897,415	FL	Volusia	3
270964031	35762	7,012,066	6,104,154	7,012,066	6,104,154	NC	Dare	1
271048780	38915	1,490,299	985,410	1,490,299	985,410	FL	Gulf	1
272219805	82245	981,601	722,541	870,299	684,891	GA	Chatham	3
270959885	35610	1,692,251	1,087,992	1,557,751	987,722	GA	Chatham	1
271554424	57633	906,167	434,657	906,167	434,657	GA	McIntosh	1
271904387	70583	532,549	331,808	532,549	331,808	NC	Carteret	1
270451647	16757	121,825,375	102,255,427	121,825,375	102,255,427	NC	Carteret	2
270464792	17239	3,640,912	2,591,622	3,640,912	2,591,622	SC	Georgetown	1
270880899	32664	500,421,423	454,028,941	475,733,558	436,448,938	NC	Hyde	3
271124215	41702	637,622	447,800	637,622	447,800	FL	St. Lucie	1
271209309	44844	1,880,244	1,539,414	1,880,244	1,539,414	NC	Hyde	1
271912462	70888	67,412,850	60,789,814	67,412,850	60,789,814	NC	Hyde	1
272137009	79191	65,631,993	46,538,061	50,385,509	41,365,244	FL	Broward	4
272610574	96704	235,654,235	182,502,432	208,511,586	170,546,567	SC	Charleston	3
270431106	15983	12,194,355	8,995,717	11,023,462	8,560,255	SC	Beaufort	3
270565319	20962	263,592,289	215,802,463	220,557,508	190,055,685	FL	Lee	3
272016407	74722	36,044,839	31,630,014	36,044,839	31,630,014	NC	Dare	2
270484551	17966	10,094,522	8,092,241	10,094,522	8,092,241	NC	Carteret	1
270913090	33855	137,643,678	104,531,933	123,463,233	98,743,870	NC	Carteret	1
271463906	54272	1,215,559,161	1,060,578,455	1,034,977,309	934,079,400	NC	Carteret	3
272327183	86236	3,874,641	2,948,148	3,658,806	2,885,819	FL	Miami-Dade	1
271572598	58291	12,064,923	9,340,389	12,064,923	9,340,390	SC	Charleston	1
270194375	7204	289,309,099	275,731,511	289,309,099	275,731,511	NC	Hyde	3
271684077	62419	46,827,229	36,337,665	44,200,747	35,492,468	SC	Charleston	3
271796304	66592	45,383,531	36,991,761	45,383,531	36,991,761	NC	Carteret	1
272424588	89825	9,543,552	7,146,405	8,632,281	6,771,962	FL	Martin	3
270229262	8494	22,357,022	19,863,305	22,357,022	19,863,305	NC	Hyde	1
270765058	28360	119,133,949	93,765,325	108,097,052	88,147,208	NC	Onslow	1
271546204	57333	12,794,409	10,437,568	12,794,409	10,437,568	NC	Hyde	1
271951074	72301	13,006,287	10,591,141	13,006,287	10,591,141	NC	Carteret	1
270239192	8863	39,640,891	31,354,547	39,640,891	31,354,547	NC	Carteret	1
271309144	48547	16,049,966	14,233,193	16,049,966	14,233,193	NY	Suffolk	2
271343474	49821	2,923,089	2,005,384	2,362,286	1,902,829	FL	Brevard	4
271395373	51731	25,505,972	20,209,542	23,858,958	19,818,751	AL	Mobile	4
270283583	10500	73,005,932	49,365,001	53,720,191	44,358,213	FL	Broward	4
271083738	40200	378,696	188,895	351,272	171,652	FL	Indian River	4
271214486	45038	133,790,743	114,977,179	133,790,743	114,977,179	NC	Carteret	1
271421653	52709	125,237	70,965	125,237	70,965	AL	Mobile	2
271570696	58222	10,388,676	7,209,220	8,762,149	6,881,822	FL	Martin	3
271828609	67786	141,811,904	109,935,138	131,468,697	105,800,386	SC	Beaufort	3
271834283	67989	11,272,835	9,713,933	10,738,254	9,559,844	MA	Barnstable	3
272371471	87864	62,525,679	50,363,229	60,046,765	49,276,651	FL	Miami-Dade	2
270353722	13119	178,496,136	149,222,266	178,496,136	149,222,268	NC	Hyde	1
271132189	41995	63,937,657	55,028,794	63,211,668	54,637,195	SC	Charleston	2
272071279	76755	89,277,201	80,775,806	86,987,714	79,419,546	NC	Hyde	1
270264299	9796	32,700,276	29,114,027	32,700,276	29,114,028	NC	Dare	1
271420480	52663	67,387,204	58,858,412	58,945,561	54,222,676	NY	Nassau	2
272101813	77872	18,349,171	14,916,718	16,130,271	14,319,847	FL	Lee	1
272621581	97113	82,497,540	75,546,115	82,497,540	75,546,115	NC	Hyde	2
271917091	71059	32,121,895	28,123,752	32,121,895	28,123,753	NC	Hyde	1
270266702	9882	170,487,935	141,727,482	170,487,935	141,727,482	NC	Brunswick	1
270423519	15704	85,725,102	74,035,906	85,725,102	74,035,907	SC	Horry	1
270739174	27410	1,624,007,423	1,426,967,194	1,285,378,319	1,184,450,078	NC	Pender	4
272081207	77119	377,069,261	346,073,399	377,069,261	346,073,399	NC	Carteret	4
272130193	78934	101,704,202	73,249,320	88,237,932	69,319,678	FL	Martin	4
272152064	79740	36,835,323	30,425,052	36,835,323	30,425,052	FL	Collier	1
272323890	86113	50,559,093	42,401,587	46,896,088	40,866,418	NC	Hyde	1
272487878	92156	30,384,947	23,920,544	30,384,947	23,920,545	NC	Pender	1
271524580	56529	747,115,386	624,617,774	645,297,294	559,836,617	NC	Carteret	3
271815678	67309	73,754	46,559	65,410	42,160	FL	Miami-Dade	2
271847633	68485	2,969,207	2,277,727	2,969,207	2,277,727	NC	Carteret	1
270824340	30557	335,594	251,264	335,594	251,264	SC	Beaufort	1
271328755	49278	16,602,841	12,790,372	16,602,841	12,790,372	NC	Carteret	1

EventID	Year	GU_Loss_wDS	GR_Loss_wDS	GU_Loss_xDS	GR_Loss_xDS	LandfallState	LandfallCounty	SS_Intensity
271412219	52351	780,707,174	615,675,151	624,432,749	530,455,151	SC	Charleston	4
271746502	64752	111,375,708	82,785,121	92,051,861	75,753,460	FL	Walton	5
272307644	85519	51,197,170	46,257,326	51,197,170	46,257,327	NC	Dare	1
270301470	11186	1,945	623	1,767	556	TX	Brazoria	3
270866777	32135	6,373,261	5,583,973	6,373,261	5,583,973	NC	Dare	1
271723888	63909	1,082,102	591,859	851,792	413,114	FL	St. Johns	3
272099651	77796	525,584,761	448,927,446	490,751,484	425,306,944	NC	Pender	2
270099878	3706	17,651,816	12,480,716	15,383,878	11,703,057	AL	Mobile	4
270159585	5905	20,322,024	17,922,957	20,322,024	17,922,957	NC	Hyde	1
271605358	59504	161,103,891	150,113,310	161,103,891	150,113,310	NC	Hyde	1
271822244	67551	5,086,704	4,265,596	5,086,704	4,265,597	NC	Dare	1
272340709	86739	183,472,297	148,431,287	183,472,297	148,431,287	NC	Carteret	1
272406924	89176	169,317	100,775	169,317	100,775	FL	Gulf	1
270403095	14947	4,201,504	3,304,012	4,094,648	3,271,480	FL	Monroe	1
271055549	39165	16,130,970	13,039,042	16,130,970	13,039,042	NC	Carteret	1
271086826	40319	955,097,178	845,939,704	891,820,444	800,558,785	SC	Horry	3
271823711	67606	47,229,793	37,100,861	47,229,793	37,100,861	NC	Carteret	2
272226576	82499	48,451,111	40,288,695	48,451,111	40,288,695	SC	Georgetown	1
272364936	87626	25,673,553	17,710,307	21,167,930	16,493,188	FL	Miami-Dade	2
272684170	99434	406,608,319	315,389,574	356,730,080	293,442,140	SC	Charleston	4
270111871	4155	1,285	664	1,285	664	FL	Broward	1
270965819	35828	21,698,905	17,790,295	21,698,905	17,790,295	SC	Horry	1
271729668	64117	83,177,113	68,489,140	83,177,113	68,489,140	NC	New Hanover	1
271910088	70797	2,583,062	1,924,831	2,583,062	1,924,832	NC	Carteret	1
271919459	71146	259,969,828	193,323,788	218,354,468	179,286,216	SC	Beaufort	4
272025974	75082	1,484,454	843,511	1,484,454	843,511	SC	Beaufort	1
272258128	83667	10,908,028	7,226,788	8,734,818	6,629,704	FL	Palm Beach	3
272322195	86050	231,417,252	194,328,061	214,163,927	183,175,117	NC	Onslow	2
270707246	26204	24,992,937	16,138,074	19,287,098	15,033,101	FL	Monroe	3
270296536	10997	13,651,981	9,925,007	11,906,292	9,489,132	AL	Baldwin	4
270951190	35289	610,659,457	501,140,653	548,871,182	463,744,624	SC	Charleston	4
271236897	45870	30,836,530	23,117,454	28,162,760	21,862,655	NC	Carteret	1
271700546	63028	2,223,585	1,575,382	1,971,101	1,482,259	FL	Collier	3
271899883	70414	44,849,425	36,767,558	44,849,425	36,767,558	NC	Pender	1
272150310	79678	394,783	161,531	394,783	161,531	FL	Miami-Dade	3
271110254	41192	342,996,207	324,108,956	342,996,207	324,108,956	NC	Dare	3
271287020	47721	8,650,039	7,640,077	8,650,039	7,640,077	NC	Dare	1
272612676	96782	181,653	131,499	179,612	130,603	FL	Pasco	1
270629407	23345	26,789,011	21,349,719	25,732,951	21,028,048	FL	Pinellas	1
271374285	50957	5,107,984	3,311,060	4,401,994	3,033,273	FL	Miami-Dade	2
270354498	13150	720,441	445,512	529,755	326,783	FL	St. Lucie	4
270509674	18903	39,074,666	27,730,687	31,696,398	26,076,339	FL	Collier	4
272062673	76438	15,118,908	11,642,663	12,512,914	11,011,810	FL	Palm Beach	4
270099626	3697	113,693,702	92,626,983	108,154,828	89,133,465	NC	Carteret	1
271068618	39646	1,374,128,713	1,131,745,104	1,034,956,074	904,735,951	SC	Charleston	4
271470238	54513	141,448,861	115,716,960	120,811,975	104,156,314	SC	Georgetown	4
271573064	58309	490,526	279,044	490,526	279,044	AL	Baldwin	2
271662917	61641	303,717	101,434	303,717	101,434	SC	Beaufort	1
272521002	93390	42,878,913	35,836,724	42,878,913	35,836,724	SC	Horry	1
270047248	1751	99,747,586	80,601,343	87,922,968	74,601,700	FL	Martin	2
271435647	53224	382,214,956	322,025,687	337,796,199	292,618,032	SC	Charleston	3
271714085	63546	953,802,490	838,656,446	874,471,792	781,547,915	NC	Carteret	3
270096612	3587	49,600,172	45,192,172	49,600,172	45,192,172	NC	Dare	1
270530291	19654	20,663,962	16,803,837	20,663,962	16,803,837	NC	Brunswick	1
270721029	26725	34,255,956	26,847,703	33,376,064	26,531,028	GA	Chatham	3
271350189	50065	4,454,512	3,133,513	3,839,339	2,953,700	FL	Miami-Dade	4
270022497	843	800,275,422	707,293,993	712,827,040	643,225,035	SC	Georgetown	3
270174819	6463	203,229	156,727	203,229	156,727	NC	Dare	1
270611479	22669	638,484	466,594	638,484	466,594	AL	Baldwin	3
271004993	37289	31,830,223	25,106,741	26,871,833	23,956,981	NY	Nassau	2
271152708	42761	9,394,975	7,121,753	8,870,051	6,915,940	FL	Indian River	2
271745115	64697	673,937,803	620,553,356	666,093,697	614,776,508	NC	Dare	3
272137029	79192	49,212,819	40,483,782	49,212,819	40,483,785	SC	Horry	1
270759626	28155	125,334,505	106,659,091	125,334,505	106,659,092	NC	Carteret	1
272008851	74443	5,554,340	3,872,813	5,554,340	3,872,813	GA	Chatham	2
272297484	85138	35,952,929	27,571,055	33,346,765	26,724,670	FL	Miami-Dade	3
270706597	26180	2,489,011,884	2,218,123,521	2,006,528,477	1,955,083,697	NC	Hyde	4
270900251	33387	7,649,706	5,624,563	6,748,762	5,378,208	FL	Martin	2
272688292	99583	307,382	108,231	307,382	108,231	LA	Plaquemines	1
270231516	8578	410,566,616	357,271,226	369,960,925	329,562,723	NC	Onslow	3
270689877	25573	16,889,685	13,755,097	15,947,526	13,468,546	NC	Carteret	1

EventID	Year	GU_Loss_wDS	GR_Loss_wDS	GU_Loss_xDS	GR_Loss_xDS	LandfallState	LandfallCounty	SS_Intensity
270883340	32753	876,965	751,202	876,965	751,202	NC	Dare	1
272203624	81655	21,527,001	16,763,937	21,527,001	16,763,937	NC	New Hanover	1
271178587	43713	1,528,971,311	1,472,240,570	1,466,591,178	1,435,635,026	NC	Dare	4
271182743	43866	204,361,977	170,683,280	204,361,977	170,683,280	NC	Pender	1
271217320	45143	62,631,938	49,139,555	58,063,438	47,172,321	SC	Beaufort	3
270059941	2219	58,979,986	47,302,904	55,139,640	45,390,101	FL	Lee	1
270938122	34794	1,270,623	1,023,893	1,270,623	1,023,893	NC	Dare	1
270973560	36107	416,068,762	359,744,432	416,068,762	359,744,432	NC	Carteret	1
272326075	86194	437,680,930	395,955,102	437,680,930	395,955,102	NC	Carteret	2
272555060	94651	22,053,417	17,300,781	22,053,417	17,300,781	SC	Charleston	2
272696135	99870	167,851,310	120,315,684	140,635,518	113,769,588	FL	Bay	4
270249415	9247	142,444,599	118,144,418	134,392,962	113,359,220	FL	Collier	1
272273536	84237	934,528,741	809,625,544	711,260,519	646,989,921	FL	Lee	3
271551838	57538	39,679,812	35,540,495	39,679,812	35,540,495	NC	Carteret	2
272355691	87289	2,256,298	1,551,732	2,167,243	1,505,334	GA	Glynn	1
270075719	2811	157,569,197	129,530,033	157,569,197	129,530,033	NC	Carteret	3
271690052	62641	873,799	628,967	873,799	628,967	SC	Charleston	1
270712898	26420	13,514,483	8,604,596	10,271,983	7,861,750	FL	Miami-Dade	4
271115045	41370	253,352	166,476	209,725	150,135	SC	Charleston	1
271238540	45930	20,590	11,054	20,590	11,054	AL	Baldwin	2
271875570	69512	11,372,133	8,121,111	10,033,075	7,656,368	FL	Brevard	4
270123837	4602	12,265,917	9,771,208	12,265,917	9,771,208	SC	Georgetown	1
272314141	85758	16,104,122	12,350,271	15,922,815	12,268,157	SC	Beaufort	1
272631966	97501	471,422,256	416,336,921	443,896,550	398,307,103	NC	Carteret	4
270230056	8524	3,465,326	2,696,620	3,465,326	2,696,622	GA	Chatham	2
270544141	20161	939,438	770,140	902,461	762,092	NC	Hyde	1
270938543	34809	113,948,168	99,711,190	102,591,701	92,933,982	NC	Hyde	2
271564554	57998	48,511,028	38,163,254	47,259,118	37,517,498	FL	Lee	1
271724140	63918	100,597,541	84,597,790	100,597,541	84,597,790	SC	Horry	1
270173269	6406	323,983	126,783	323,983	126,783	LA	Cameron	2
271003947	37250	60,892,836	46,650,249	51,506,972	43,027,588	FL	Collier	4
271208850	44826	18,869,293	15,467,486	17,500,691	14,913,957	FL	St. Johns	2
271533665	56866	414,360,992	385,674,284	351,910,242	336,192,513	RI	Washington	3
271599327	59283	82,193,457	74,797,358	82,193,457	74,797,358	NC	Hyde	2
272203479	81649	817,145,808	691,052,979	718,252,804	624,767,008	SC	Georgetown	4
271189659	44125	184,141,712	140,429,845	163,024,905	133,020,395	SC	Charleston	3
272260110	83738	233,704,892	183,356,607	196,089,278	164,756,474	SC	Charleston	4
272645343	97991	107,448,930	79,896,956	82,272,985	69,113,561	FL	Miami-Dade	4
272648041	98095	239,490,910	200,454,103	239,490,910	200,454,103	NC	Brunswick	2
270722258	26770	3,358,963	2,920,877	3,358,963	2,920,877	NC	Dare	1
270885146	32818	13,510,923	11,956,688	13,510,923	11,956,688	NC	Hyde	1
272481274	91914	65,035,069	53,247,916	64,299,564	52,956,175	SC	Horry	1
272653222	98287	7,722,439	4,864,275	5,789,303	4,369,838	FL	Hernando	3
272126162	78783	10,639,589	9,299,416	10,639,589	9,299,416	FL	Indian River	2
270142918	5295	731,329	621,586	731,329	621,586	NC	Dare	1
270211838	7848	58,790,627	52,919,818	58,790,627	52,919,818	NC	Hyde	1
271327685	49239	492,745	322,586	492,745	322,586	TX	Chambers	4
271939708	71881	60,121,178	40,131,517	47,477,236	37,255,622	FL	Charlotte	5
272049305	75942	71,254,255	57,183,089	69,430,674	56,558,573	SC	Charleston	3
272278102	84410	16,864,342	13,365,625	16,864,342	13,365,625	SC	Georgetown	1
271762476	65345	778,776,324	687,780,458	657,986,791	597,688,055	NC	Brunswick	3
272379528	88161	95,074,917	84,783,436	88,167,577	80,741,096	NC	Hyde	2
272420417	89674	125,791,075	118,308,106	125,791,075	118,308,106	NC	Dare	2
270424623	15747	6,808,687	5,989,617	6,808,687	5,989,617	NC	Hyde	1
270902706	33476	2,634,617	2,203,419	2,634,617	2,203,419	FL	Collier	1
271163810	43166	165,157	127,768	157,333	125,396	FL	Monroe	2
270471632	17496	32,004,098	22,363,199	22,947,000	20,482,611	NY	Nassau	4
270920983	34152	628,983	467,378	593,854	452,528	GA	Chatham	2
272096191	77672	88,929,362	73,751,520	88,929,362	73,751,520	SC	Charleston	2
272410320	89303	329,991,737	302,659,629	329,991,737	302,659,629	NC	Carteret	3
272536089	93949	65,471,833	59,167,196	65,471,833	59,167,196	NC	Dare	1
271894685	70210	4,071,821	3,156,586	3,845,038	3,094,294	SC	Charleston	1
270413411	15334	6,961,376	5,153,593	6,225,583	4,962,779	LA	Cameron	3
270673568	24969	22,088,505	17,747,573	22,088,505	17,747,573	NC	Onslow	1
271367202	50695	877,147,985	781,225,886	799,449,392	723,077,375	NC	New Hanover	3
270048294	1790	35,939,281	29,942,494	35,939,281	29,942,494	NC	Brunswick	1
270050973	1886	3,198,505	2,770,241	3,198,505	2,770,241	NC	Hyde	1
270791117	29341	278,835,163	267,531,656	278,835,163	267,531,656	NC	Dare	3
271096710	40690	19,055	10,685	15,112	7,565	FL	Palm Beach	4
271569920	58191	2,069,911,237	1,817,150,178	1,742,528,807	1,584,510,359	NC	Brunswick	3
272424764	89831	57,985,557	51,202,548	57,985,557	51,202,549	NC	Dare	3

EventID	Year	GU_Loss_wDS	GR_Loss_wDS	GU_Loss_xDS	GR_Loss_xDS	LandfallState	LandfallCounty	SS_Intensity
272606748	96557	21,762,640	19,624,025	21,762,640	19,624,025	NC	Dare	2
270958598	35561	904,424	542,811	904,424	542,811	LA	Plaquemines	3
271218517	45189	42,793,424	31,997,161	30,587,149	26,996,974	FL	Palm Beach	5
271467039	54391	35,403,181	32,069,904	35,002,460	31,864,162	FL	Collier	3
271946211	72120	141,971,339	120,712,779	141,971,339	120,712,779	NC	New Hanover	1
270207070	7675	31,623	9,707	31,264	9,419	MA	Dukes	2
270501661	18611	107,522,686	91,292,401	96,496,765	85,143,341	NC	Hyde	1
270900503	33396	85,893,017	74,951,707	80,351,720	71,989,106	NC	Hyde	1
272242542	83095	44,797,942	35,356,180	41,911,807	34,608,514	FL	Collier	2
270127894	4747	37,529,444	23,091,818	26,851,055	21,104,866	FL	Monroe	4
271594376	59104	11,845,391	9,466,456	10,715,521	9,207,717	FL	Collier	3
271621064	60081	7,847,924	5,594,420	6,713,740	5,283,139	FL	Bay	4
272295948	85081	2,168,808,152	1,916,224,095	1,533,239,724	1,430,957,816	SC	Beaufort	5
270738070	27367	271,375,989	246,832,449	268,283,191	244,542,948	NC	Hyde	2
272199854	81518	85,240,125	67,284,973	73,376,172	61,777,093	FL	Collier	3
270609305	22587	21,264,461	16,805,743	21,264,461	16,805,744	SC	Beaufort	2
272213870	82028	7,547,815	6,217,951	6,748,171	5,952,956	MA	Dukes	3
272575120	95386	1,172,843	724,568	892,986	647,503	FL	Franklin	5
270913525	33870	74,633	38,479	73,789	37,804	FL	Palm Beach	1
271681159	62316	30,229,799	27,071,593	30,229,799	27,071,593	NC	Dare	2
272525218	93552	15,088,845	11,830,862	15,088,845	11,830,862	SC	Charleston	2
272155741	79874	1,491,609,822	1,347,501,037	1,359,467,984	1,252,552,555	NC	Hyde	3
270345828	12828	414,257	245,812	414,257	245,812	AL	Baldwin	2
270414274	15367	38,282,630	26,456,934	31,642,337	25,060,344	FL	Palm Beach	4
270068790	2551	18,233,088	15,157,246	18,233,088	15,157,246	NC	Dare	1
271208194	44802	53,962,860	48,181,581	53,962,860	48,181,581	NC	Carteret	1
271604526	59474	473,518,028	381,421,794	417,161,373	351,713,899	SC	Charleston	3
270530795	19672	7,137,474	6,102,812	7,137,474	6,102,812	NC	Dare	1
271927130	71427	46,748	18,324	42,709	15,624	TX	Jefferson	3
271223828	45388	32,726,633	27,127,412	29,007,891	25,958,334	FL	Sarasota	3
271948637	72211	44,380,338	34,535,960	44,380,338	34,535,960	NC	Carteret	2
270493322	18290	8,982,138	7,929,902	8,982,138	7,929,902	NC	Hyde	1
270730186	27065	36,925,565	32,145,196	36,925,565	32,145,196	NC	Hyde	1
272341106	86754	4,466,555	3,892,961	4,466,555	3,892,961	NC	Dare	1
271094980	40628	11,189,109	9,623,157	10,749,302	9,538,268	NC	Dare	1
271096313	40675	286,540,946	260,272,194	251,191,987	234,099,733	FL	Lee	3
271152387	42749	171,665	100,196	143,605	91,676	FL	Palm Beach	4
272331952	86415	16,277,096	13,522,469	16,277,096	13,522,469	FL	Bay	3
272071531	76764	82,299,292	75,730,466	82,299,292	75,730,466	RI	Washington	1
272193701	81296	166,675,283	155,344,219	164,781,842	153,934,545	NC	Dare	2
272321125	86011	744,972	634,133	744,972	634,133	NC	Dare	1
270416407	15445	138,442,814	125,912,433	131,824,876	121,497,460	NC	Hyde	1
270419230	15551	919,739,085	750,363,701	751,291,618	650,414,336	SC	Charleston	4
271169997	43400	4,077,777,588	3,656,805,433	3,419,130,899	3,236,347,537	NC	Brunswick	4
272481740	91932	9,810,214	8,433,625	9,810,214	8,433,625	NC	Dare	1
270032284	1201	51,861,701	43,983,841	51,861,701	43,983,841	SC	Horry	1
270841446	31205	895,962	615,475	895,962	615,475	SC	Charleston	1
271662375	61620	105,478,755	86,143,856	105,478,755	86,143,856	NC	New Hanover	1
272117413	78454	583,784	484,758	583,784	484,758	NC	Dare	1
272190000	81162	850,723	665,207	850,723	665,207	FL	Miami-Dade	1
272250729	83400	827,321	574,504	827,321	574,504	FL	Franklin	1
272598279	96236	12,333,242	9,925,352	12,333,242	9,925,352	SC	Charleston	1
272608173	96612	903,169	774,275	903,169	774,275	NC	Dare	1
270074134	2755	70,453	50,078	68,667	49,062	GA	Chatham	3
271540824	57130	10,042,180	8,865,181	10,042,180	8,865,181	NC	Dare	1
272647510	98073	3,455,793	2,996,969	3,455,793	2,996,969	NC	Dare	1
271325255	49149	441,270,761	376,469,137	419,953,814	362,306,399	SC	Horry	3
272272974	84215	15,554,544	12,200,974	15,554,544	12,200,974	SC	Horry	1
272304683	85406	76,558,084	58,233,995	70,983,334	56,303,381	SC	Charleston	2
272320483	85987	19,274,656	15,177,207	19,274,656	15,177,207	NC	Carteret	1
272630278	97438	169,828,062	157,507,344	169,828,062	157,507,344	RI	Washington	1
270440258	16328	196,116,365	166,736,190	184,996,097	159,546,985	FL	Lee	1
272105186	77994	318,991,552	251,307,913	257,759,593	219,405,928	SC	Beaufort	4
272680052	99281	130,937,585	98,037,853	114,982,183	93,073,573	SC	Charleston	3
270140878	5220	6,963,289	5,730,089	6,963,289	5,730,089	NC	Hyde	1
271270531	47112	763	263	763	263	TX	Galveston	2
271380806	51196	84,229,607	57,854,000	64,996,506	52,895,367	FL	Palm Beach	4
271791002	66397	46,801,658	33,167,442	40,019,223	31,303,419	FL	Broward	3
272276566	84353	154,603,562	138,190,489	139,099,585	127,627,792	FL	Hernando	3
270650852	24129	109,650,612	88,905,656	108,393,719	88,298,803	FL	Charlotte	2
271012249	37555	169,667,859	157,781,487	169,667,859	157,781,487	NC	Hyde	3

EventID	Year	GU_Loss_wDS	GR_Loss_wDS	GU_Loss_xDS	GR_Loss_xDS	LandfallState	LandfallCounty	SS_Intensity
272693709	99779	15,769,963	12,355,052	13,396,398	11,913,471	NY	Queens	2
270898285	33310	3,667,395	2,780,159	3,667,395	2,780,159	FL	Lee	1
271041151	38634	15,735,620	12,922,031	14,009,964	12,477,808	NY	Suffolk	2
270274304	10158	11,545,608	8,772,664	11,545,608	8,772,664	NC	Onslow	1
270281719	10431	1,790,634	1,329,316	1,790,634	1,329,316	FL	Hernando	1
271141239	42332	92,073,434	78,622,869	92,073,434	78,622,869	SC	Georgetown	1
271183133	43881	128,324,417	105,930,057	123,151,119	102,709,611	NC	Pender	3
271496955	55510	36,964,921	30,621,911	36,964,921	30,621,912	SC	Georgetown	1
271505324	55814	40,192,163	30,197,107	34,364,641	27,842,832	SC	Georgetown	1
270954059	35394	1,026,902	695,833	895,498	638,956	FL	Palm Beach	3
272011239	74534	31,680,011	28,534,787	31,680,011	28,534,787	NC	Dare	3
272036071	75453	189,264	118,447	142,227	80,872	FL	Franklin	3
272281930	84551	12,364,409	9,462,304	12,364,409	9,462,304	FL	Nassau	2
270047079	1745	21,600,596	17,667,353	21,600,596	17,667,354	GA	Glynn	1
270773580	28687	14,512,634	10,595,333	13,185,394	10,067,661	LA	Terrebonne	3
272279493	84461	99,240,033	84,273,933	99,240,033	84,273,933	FL	Monroe	1
270200560	7436	517,877,758	444,349,399	483,609,836	420,688,571	NC	New Hanover	3
270391550	14517	131,201,484	101,559,081	119,150,211	95,994,562	SC	Charleston	2
270552272	20466	48,995,365	44,571,807	48,995,365	44,571,807	NC	Dare	1
270024666	919	3,555,925	3,085,666	3,555,925	3,085,666	NC	Dare	1
270936744	34744	6,318,470	5,524,535	6,318,470	5,524,535	NC	Dare	1
271427683	52931	182,613	106,063	164,495	93,091	FL	Indian River	1
272110642	78199	5,483,631	3,345,943	3,922,163	3,058,431	FL	Lee	4
272288804	84812	363,401	255,730	363,401	255,730	FL	Volusia	1
272492147	92316	275,300,337	228,348,517	275,300,337	228,348,517	NC	Carteret	2
270296208	10985	5,359,019	4,149,670	5,359,019	4,149,670	SC	Charleston	3
270474004	17582	32,225,001	26,311,103	32,225,001	26,311,103	SC	Charleston	2
272385744	88393	258,310,827	201,649,601	226,776,129	186,871,549	SC	Charleston	4
270019857	743	1,851,987,017	1,662,467,946	1,619,397,936	1,493,177,659	NC	Brunswick	3
270386339	14320	3,036,044	2,256,269	2,841,224	2,187,344	SC	Charleston	2
270411016	15243	28,384,943	20,929,357	24,920,757	19,515,093	FL	Monroe	2
271145691	42499	81,387,872	65,199,391	80,464,092	64,795,113	FL	Sarasota	1
271282140	47541	21,632,770	16,778,029	21,632,770	16,778,029	NC	Carteret	1
271688861	62596	178,443,086	157,018,278	178,443,086	157,018,279	FL	Indian River	1
271926218	71395	2,216,826	1,308,944	2,160,282	1,272,298	FL	Collier	1
272450826	90789	172,684,302	141,650,375	155,866,988	132,499,415	NC	Carteret	1
270847265	31422	65,078,281	43,943,196	51,483,714	40,765,404	FL	Lee	4
270911173	33788	126,165,498	100,551,768	122,906,444	98,867,400	FL	Martin	1
272270510	84121	12,035,996	9,195,150	11,360,715	8,976,820	SC	Beaufort	1
272685416	99479	7,331,159	5,516,435	6,799,390	5,366,592	FL	Dixie	3
271869738	69302	272,117,690	225,869,210	272,117,690	225,869,211	NC	Pender	2
272665375	98738	61,388,462	48,713,922	61,388,462	48,713,922	NC	Carteret	1
270809539	30010	412,887,046	365,165,580	382,186,252	343,141,352	NC	Carteret	3
271681152	62316	102,146,029	92,950,633	102,146,029	92,950,633	NC	Dare	1
271756909	65136	2,618,377	1,695,261	1,915,854	1,571,628	NY	Queens	4
271891200	70076	97,845,798	83,302,948	97,845,798	83,302,948	SC	Horry	1
272534943	93907	987,546,589	887,548,308	947,021,449	857,117,107	NC	New Hanover	2
271358075	50360	12,377,805	9,160,961	12,238,169	9,101,288	LA	Iberia	4
272229865	82623	361,087	280,031	361,087	280,031	NC	Carteret	1
270243417	9020	1,552,055	1,297,534	1,552,055	1,297,534	FL	Volusia	2
270457930	16987	165,887,932	138,916,004	165,887,932	138,916,004	NC	Brunswick	1
270573658	21271	996,562,071	947,743,209	880,540,045	855,399,023	NC	Hyde	4
271501197	55667	598,747	227,857	598,747	227,857	SC	Charleston	1
271568618	58144	9,567,398	8,099,658	9,567,398	8,099,658	NC	Hyde	2
272045408	75797	11,288,832	9,932,811	11,161,990	9,907,849	RI	Washington	2
272460786	91164	94,065,892	86,680,086	94,065,892	86,680,088	NC	Dare	2
272613394	96809	122,534,289	102,492,603	117,582,536	99,241,342	NC	Onslow	3
272353950	87228	33,929	18,266	25,376	11,289	AL	Baldwin	5
271689013	62602	4,135,108	2,819,258	3,393,385	2,625,977	GA	McIntosh	3
272182897	80897	1,841,412	1,509,573	1,754,262	1,493,276	DE	Sussex	2
270553048	20497	62,218,160	50,034,507	62,218,160	50,034,507	FL	Monroe	3
270952768	35346	221,490	127,749	163,010	114,346	FL	Bay	2
271113589	41315	3,233,431	1,987,269	2,573,368	1,701,134	FL	Escambia	4
271315723	48790	12,596,580	9,168,335	10,859,834	8,755,623	LA	Plaquemines	4
270010631	399	141,733,663	110,798,046	114,267,589	98,953,201	FL	Palm Beach	4
271426420	52886	82,125,828	74,723,955	82,125,828	74,723,955	NC	Hyde	1
270144724	5360	13,813,782	11,445,415	13,813,782	11,445,415	SC	Georgetown	1
270148351	5497	2,112,404	1,225,702	1,910,278	1,085,226	FL	Miami-Dade	2
271037138	38482	2,355,077,555	2,093,538,169	1,942,185,235	1,804,747,121	FL	Collier	3
271287662	47745	53,723,852	48,438,893	53,723,852	48,438,894	NC	Hyde	1
270172527	6379	12,610,259	10,109,730	11,228,796	9,832,880	FL	Miami-Dade	1

EventID	Year	GU_Loss_wDS	GR_Loss_wDS	GU_Loss_xDS	GR_Loss_xDS	LandfallState	LandfallCounty	SS_Intensity
271519258	56330	53,118,892	43,895,170	53,118,892	43,895,170	NC	Brunswick	1
270797003	29555	145,744	116,673	145,744	116,673	NC	Dare	3
271663735	61671	39,833,902	31,594,250	39,833,902	31,594,250	SC	Charleston	2
271680510	62292	1,294,758,941	1,074,189,028	988,879,079	870,686,446	GA	Chatham	5
272598600	96248	29,116,324	21,102,543	23,673,479	19,678,419	FL	Pasco	3
272624098	97205	89,559,692	71,379,189	87,263,560	70,684,043	SC	Beaufort	3
270821230	30442	1,456,664,700	1,351,969,573	1,372,157,131	1,289,328,167	NC	Carteret	3
271161041	43065	4,520,228	3,714,102	4,520,228	3,714,102	NC	Carteret	1
271280189	47470	216,477,798	201,956,371	216,477,798	201,956,371	NC	Dare	2
270267707	9917	50,101,748	44,900,804	50,101,748	44,900,804	NC	Hyde	1
270816176	30257	137,070,083	107,337,617	126,065,919	101,742,995	SC	Charleston	3
271146982	42547	369,176,960	327,329,070	369,176,960	327,329,070	NC	New Hanover	3
271579373	58544	72,205,005	57,350,258	72,205,005	57,350,258	NC	Carteret	2
271877131	69567	15,167,715	12,315,748	15,167,715	12,315,748	SC	Horry	1
272548017	94395	75,475,126	64,624,806	75,475,126	64,624,806	NC	Dare	1
270328931	12205	1,088,039,644	939,259,112	769,207,405	706,673,214	FL	Miami-Dade	5
272387169	88448	1,023,572	824,417	1,023,572	824,417	FL	St. Lucie	1
270330170	12250	1,008,095	736,634	1,008,095	736,634	NC	Dare	1
271481573	54934	3,070,511	2,480,787	3,070,511	2,480,787	SC	Charleston	1
270859859	31882	28,017,057	22,568,118	28,017,057	22,568,118	NC	Onslow	1
271167023	43287	323,752,002	276,958,707	308,092,540	266,476,000	NC	Brunswick	3
272442780	90492	322,166	155,756	322,166	155,756	SC	Beaufort	1
270985731	36569	301,374	168,660	301,374	168,660	TX	Chambers	3
270713471	26441	110,881,686	97,820,175	110,881,686	97,820,175	NC	Hyde	1
271396722	51783	119,056,747	98,426,563	119,056,747	98,426,563	NC	Carteret	1
272216657	82128	17,873,588	13,822,716	17,873,588	13,822,716	NC	Carteret	1
272299758	85223	9,784,964	7,891,828	9,784,964	7,891,828	SC	Charleston	1
270010310	387	1,010,044	742,892	1,010,044	742,892	SC	Beaufort	1
270659692	24456	41,120,574	32,472,686	41,120,574	32,472,686	GA	Glynn	3
270686867	25462	120,081,647	98,352,945	120,081,647	98,352,945	SC	Horry	2
271812341	67185	48,682,578	42,100,722	45,536,454	40,478,188	NC	Hyde	1
271574355	58357	164,329,854	120,854,105	144,236,888	112,828,131	FL	Levy	4
271607097	59571	1,877,128	1,516,859	1,877,128	1,516,859	LA	Jefferson	1
271660277	61540	653,441	486,926	586,878	460,695	FL	Santa Rosa	2
270288803	10702	3,062,501	2,045,050	2,457,348	1,879,908	FL	Volusia	2
271214738	45047	49,394,188	36,030,437	43,040,032	34,496,550	SC	Charleston	2
270573879	21280	795,890	566,428	674,021	529,896	SC	Beaufort	5
271954846	72444	389,859,014	364,028,623	389,859,014	364,028,623	NC	Hyde	3
270105755	3927	4,324,717	3,767,128	4,324,717	3,767,128	NC	Dare	1
270418084	15509	120,635,012	92,657,508	109,516,205	88,047,345	SC	Beaufort	3
270759236	28140	3,085,108	2,387,893	2,734,739	2,328,843	NY	Nassau	1
272688461	99589	96,250,360	77,606,420	85,989,943	72,625,019	NC	Brunswick	1
270057091	2109	44,913,312	34,907,402	44,913,312	34,907,403	SC	Charleston	2
271028966	38173	63,824	30,051	63,824	30,051	FL	Palm Beach	1
271593364	59069	39,669,058	32,160,083	39,669,058	32,160,083	NC	New Hanover	1
271636535	60655	64,243,948	56,546,051	64,243,948	56,546,051	NC	Carteret	2
271950097	72265	233,979,221	178,629,839	211,417,075	170,648,160	GA	Chatham	3
272666724	98790	747,036,540	643,005,917	691,277,274	605,032,375	NC	Carteret	3
270430029	15944	415,297,163	365,184,735	300,878,592	280,633,238	FL	Miami-Dade	3
270939250	34837	4,009,409	2,902,159	3,645,072	2,748,443	FL	Levy	1
272562972	94941	63,981,712	51,173,873	63,981,712	51,173,873	NC	Pender	1
270757466	28072	2,450,982,801	2,109,344,411	1,877,789,844	1,799,583,750	NC	Hyde	4
270798733	29617	4,532,334	2,884,373	4,532,334	2,884,373	FL	Walton	1
270998694	37054	74,577,858	62,290,097	74,577,858	62,290,097	FL	Collier	2
271000482	37120	65,123,401	54,541,835	54,986,214	48,810,735	FL	Hernando	3
271639217	60754	18,621,207	15,125,618	18,621,207	15,125,618	SC	Charleston	1
271069940	39694	10,041,524	8,114,081	10,041,524	8,114,081	SC	Horry	1
271790318	66373	248,007	181,078	221,801	171,495	FL	Monroe	2
272033523	75361	934,164	551,370	866,500	514,084	FL	Okaloosa	3
272153549	79793	14,538,694	10,846,295	12,832,863	10,415,526	SC	Charleston	3
270002003	77	747,193	628,874	747,193	628,874	NC	Dare	1
270396738	14709	52,231,011	42,376,811	52,231,011	42,376,811	NC	Brunswick	1
272538537	94038	345,111,815	306,887,391	345,111,815	306,887,392	NC	Carteret	2
272038450	75539	2,521,431	2,001,732	2,521,431	2,001,732	NC	Dare	1
272365019	87629	14,350,929	12,575,962	14,350,929	12,575,962	NC	Carteret	1
271422295	52733	154,228,839	143,233,579	154,228,839	143,233,579	NC	Hyde	2
272669424	98888	13,780,908	10,932,848	13,780,908	10,932,848	NC	Carteret	1
270765468	28376	42,830,016	34,872,214	42,346,478	34,698,252	FL	Pasco	1
271753012	64992	4,394,006	2,919,206	3,720,942	2,632,131	FL	Bay	3
272298788	85187	12,753,789	9,911,148	12,753,789	9,911,148	NC	New Hanover	1
272479977	91865	153,811,163	111,160,085	130,864,433	104,319,083	FL	Indian River	2

EventID	Year	GU_Loss_wDS	GR_Loss_wDS	GU_Loss_xDS	GR_Loss_xDS	LandfallState	LandfallCounty	SS_Intensity
272086526	77315	95,639,641	74,181,789	87,975,993	71,933,051	GA	Chatham	2
272289832	84852	58,207,765	49,528,151	55,346,678	47,620,393	NC	Carteret	4
272598897	96260	13,399	6,222	13,057	6,002	LA	Cameron	3
270594323	22037	287,217,003	257,904,808	265,959,451	242,000,009	FL	Collier	3
272331624	86403	151,701,781	134,315,266	151,701,781	134,315,266	NC	Carteret	4
272352980	87192	772,381,015	737,537,712	697,029,588	673,865,422	NC	Dare	3
270724612	26857	348,721,997	306,029,697	318,169,049	284,769,644	NC	Carteret	3
271606221	59537	193,414	119,470	172,951	109,252	FL	Miami-Dade	2
272525049	93546	9,529	2,947	9,150	2,676	GA	Chatham	3
271194713	44310	75,437,922	61,017,538	75,437,922	61,017,538	NC	Carteret	1
271239113	45951	17,671,455	12,929,736	16,053,032	12,309,468	FL	Charlotte	1
271414790	52448	20,424,625	16,845,783	18,347,860	16,351,981	NY	Suffolk	2
271443669	53522	605,999,812	501,555,519	549,563,739	466,078,901	SC	Charleston	4
272037632	75509	304,044,255	247,184,624	261,277,780	221,429,623	NC	New Hanover	3
270589474	21856	176,868,083	116,334,226	126,172,538	102,282,534	FL	Levy	4
271363902	50572	12,767,297	10,174,782	12,767,297	10,174,782	FL	Collier	1
271646554	61029	10,108,231	7,146,832	8,535,600	6,719,251	AL	Mobile	4
272621001	97092	57,955,256	48,177,921	57,955,256	48,177,923	NC	Brunswick	1
271334616	49494	14,763,756	11,222,777	13,813,161	10,883,604	FL	Okaloosa	3
271763698	65390	31,695	5,066	31,695	5,066	NC	Dare	1
271930882	71565	1,449,156	1,245,639	1,449,156	1,245,639	NC	Dare	2
270188248	6968	58,718,929	47,198,747	55,888,276	45,780,120	NC	Onslow	1
270252028	9343	210,983,041	192,670,451	210,983,041	192,670,451	NC	Hyde	2
270469989	17436	112,942,415	91,781,546	108,439,639	89,360,098	SC	Charleston	2
270696627	25816	49,571	35,744	42,086	34,243	FL	Brevard	2
270504613	18718	162,108,245	151,736,622	162,108,245	151,736,622	NC	Dare	1
272589644	95913	3,862,211,079	3,343,552,754	2,974,921,307	2,770,228,219	NC	Carteret	5
272590977	95960	22,557,072	17,941,323	22,557,072	17,941,323	FL	Monroe	1
270660113	24471	917,205,646	840,088,007	797,004,773	746,098,133	NC	Carteret	3
271262704	46830	391,954,759	317,639,993	363,076,276	301,508,644	NC	Carteret	2
271562182	57912	23,743,726	19,358,926	23,743,726	19,358,927	NC	Hyde	2
271712747	63493	70,958	52,055	70,164	51,659	FL	Gulf	4
271392007	51609	49,333,211	39,541,070	45,080,686	37,770,643	FL	Charlotte	1
271568442	58138	35,999,559	29,971,370	35,999,559	29,971,370	FL	St. Johns	1
272050924	76002	7,898,009	5,660,732	6,760,478	5,380,111	SC	Charleston	1
270044116	1639	417,610,972	397,832,046	417,610,972	397,832,046	NC	Dare	3
270744086	27593	130,221,228	108,250,898	119,744,352	102,102,407	FL	Monroe	1
272245973	83222	2,085,247	1,638,111	2,085,247	1,638,111	SC	Charleston	1
270084896	3156	183,678,249	171,658,500	183,678,249	171,658,500	NC	Hyde	2
270671711	24900	19,881,816	13,549,972	16,491,969	12,668,799	FL	Collier	4
270781651	28994	258,558	103,110	248,314	97,290	FL	Okaloosa	1
270914564	33909	24,189,511	19,818,931	24,189,511	19,818,932	NC	New Hanover	1
272321453	86023	1,600,880	1,397,422	1,600,880	1,397,422	FL	Volusia	1
272501939	92680	52,727,433	35,863,059	42,615,930	33,235,898	LA	Iberia	5
271890627	70055	642,952	402,080	494,919	352,492	NY	Suffolk	4
272584769	95738	217,097	131,016	217,097	131,016	FL	Martin	2
271487923	55172	106,787,985	90,673,675	106,787,985	90,673,675	NC	Onslow	1
272439853	90384	10,258	4,443	10,258	4,443	FL	Okaloosa	1
272595439	96130	420,050,914	382,112,503	409,135,068	373,914,021	NC	Carteret	2
270085790	3189	4,902,722	3,669,493	4,902,722	3,669,493	SC	Charleston	1
270223097	8266	15,434,936	12,999,635	15,434,936	12,999,635	FL	Miami-Dade	1
270241839	8963	12,189,932	7,925,238	9,794,187	7,302,062	FL	Duval	4
270748574	27757	56,687,661	46,928,166	56,687,661	46,928,166	NC	Brunswick	1
271256893	46608	664,438	471,178	596,762	448,424	FL	Taylor	2
271800246	66739	149,424,857	140,078,179	149,424,857	140,078,179	NC	Dare	2
272418419	89598	17,588,774	13,716,032	17,588,774	13,716,032	FL	Broward	1
270769235	28518	45,173,439	37,216,520	43,355,940	36,142,892	NC	Onslow	1
270823768	30537	53,212,111	48,167,623	53,212,111	48,167,623	NC	Hyde	1
271093700	40579	79,196,765	64,583,474	74,742,113	62,624,320	FL	Collier	2
272334321	86503	87,182,343	68,994,994	81,529,771	66,268,593	FL	Pinellas	1
272663996	98690	160,148,225	144,275,636	152,486,139	139,048,231	NC	Hyde	2
271636024	60637	1,744,360,811	1,602,817,515	1,324,139,583	1,296,987,226	NC	Currituck	4
271961103	72677	48,607,694	42,995,614	48,607,694	42,995,614	NC	Dare	1
272301347	85281	2,176,318	1,775,432	2,176,318	1,775,432	SC	Charleston	1
272470967	91539	51,688,643	38,907,245	46,948,507	37,411,632	FL	Bay	4
270116666	4332	40,859,101	30,622,033	35,580,748	28,648,310	GA	Chatham	3
270195835	7261	25,067,846	19,725,821	25,067,846	19,725,822	SC	Charleston	1
270236098	8749	1,473,099,427	1,216,644,297	1,061,988,058	936,103,137	FL	Miami-Dade	4
271947475	72167	119,950,499	81,620,849	95,659,787	75,989,306	FL	Levy	3
272042738	75701	314,529,383	268,792,791	288,462,847	251,366,697	NC	Carteret	3
272677144	99170	9,796,506	7,073,030	9,796,506	7,073,030	FL	Volusia	2

EventID	Year	GU_Loss_wDS	GR_Loss_wDS	GU_Loss_xDS	GR_Loss_xDS	LandfallState	LandfallCounty	SS_Intensity
270610639	22638	40,832	9,944	40,832	9,944	FL	Bay	1
270511863	18983	44,513,078	33,580,768	40,954,279	32,254,737	NC	New Hanover	1
270855972	31744	4,542,091	3,981,413	4,542,091	3,981,413	NC	Dare	1
270922340	34202	45,967,499	37,220,055	45,967,499	37,220,055	SC	Beaufort	2
271512988	56094	230,390,409	201,739,796	211,770,189	188,603,942	NC	Hyde	3
271579064	58532	1,225,085	854,922	998,354	756,090	NY	Suffolk	3
270837007	31037	139,658	72,740	134,136	68,446	FL	Sarasota	1
271051806	39026	22,050,559	16,377,915	19,515,611	15,249,042	FL	Sarasota	3
272198795	81481	217,388,231	167,944,191	176,278,006	148,735,816	FL	Monroe	1
270064508	2389	16,608,638	12,775,238	16,608,638	12,775,238	SC	Charleston	1
271045044	38776	18,514,741	15,380,045	18,514,741	15,380,045	SC	Georgetown	1
271600281	59317	5,154,084	3,958,704	4,644,870	3,780,403	NC	Carteret	1
272087568	77355	2,580,727	1,814,259	2,166,302	1,729,215	GA	Chatham	4
272148106	79597	1,121,750	956,601	1,121,750	956,601	NC	Dare	1
270760294	28179	33,256,666	26,781,670	33,256,666	26,781,670	NC	Carteret	1
270844197	31307	124,013,489	105,395,415	122,589,146	104,544,384	NC	Carteret	3
271710986	63426	189,898,183	161,576,132	180,744,882	155,451,238	NC	Hyde	3
272005518	74316	143,780	61,476	129,056	50,905	TX	Chambers	4
271028146	38143	689,022	605,021	689,022	605,021	VA	Virginia Beach (	1
271109387	41160	4,783,395	3,466,485	4,169,447	3,303,942	NJ	Ocean	2
270259956	9638	939,676	755,105	939,676	755,105	SC	Charleston	1
270046579	1726	59,339,971	51,465,199	59,339,971	51,465,199	NC	Hyde	1
272076456	76947	20,694,676	17,070,425	20,694,676	17,070,426	SC	Georgetown	1
270052798	1951	5,929,330	4,006,156	4,824,916	3,759,008	FL	Palm Beach	4
270249209	9239	1,139,271	556,298	907,275	401,568	FL	Santa Rosa	4
271071032	39734	148,915,012	131,760,808	148,915,012	131,760,809	NC	Carteret	2
271720642	63791	147,398	108,626	147,398	108,626	NY	Suffolk	1
270513888	19057	386,301,423	365,359,382	386,301,423	365,359,382	NC	Hyde	3
270771333	28597	827,667,755	728,279,769	746,734,297	671,336,002	NC	Hyde	3
271411845	52338	12,065,616	8,949,992	11,026,408	8,590,134	GA	Chatham	2
271885230	69862	11,129,690	8,798,598	10,602,172	8,650,128	FL	Collier	1
270694443	25740	30,274	20,219	30,274	20,219	SC	Beaufort	1
270774937	28740	64,860,295	55,109,291	64,860,295	55,109,291	NC	Brunswick	1
271662792	61636	818,830,979	703,951,851	691,678,364	616,307,400	SC	Horry	3
270071698	2659	6,698,485	4,648,721	6,036,527	4,363,261	AL	Baldwin	3
270655965	24319	55,141,076	43,063,175	49,824,184	40,248,760	FL	Palm Beach	4
270928418	34430	490,995,807	445,729,517	470,925,145	430,823,433	NC	Carteret	2
270845778	31367	4,292,259	3,294,377	4,292,259	3,294,378	FL	Wakulla	2
271038006	38515	31,780,255	26,014,122	31,422,161	25,904,591	GA	Glynn	3
271914490	70963	2,557,260	1,800,805	2,557,260	1,800,805	SC	Horry	1
271963989	72787	31,175,834	25,363,397	31,175,834	25,363,397	NC	Brunswick	1
270090167	3354	5,038,409	3,931,676	5,038,409	3,931,677	SC	Charleston	1
270271324	10049	24,248,349	21,702,950	24,248,349	21,702,950	NC	Dare	1
270892459	33088	4,112,848	3,005,461	3,520,549	2,862,456	FL	Sarasota	3
272424657	89828	1,001,752	745,405	929,389	716,292	FL	Collier	1
270049933	1849	51,251,901	35,949,377	39,685,285	32,885,521	SC	Beaufort	4
270050648	1875	160,618,345	147,460,094	160,618,345	147,460,094	NC	Hyde	2
270704357	26099	59,868,279	43,705,315	51,954,266	41,651,556	SC	Charleston	4
272048994	75930	112,089,090	98,149,392	112,089,090	98,149,392	NC	Carteret	3
272056964	76225	21,539,985	17,728,296	19,260,122	16,953,284	NC	Hyde	1
271838738	68153	773,031	606,425	773,031	606,425	SC	Charleston	1
270782422	29022	41,390	6,910	38,710	5,904	FL	Palm Beach	2
271467524	54409	111,175,103	95,451,415	111,175,103	95,451,415	NC	Brunswick	1
272135587	79137	47,045,254	42,938,748	47,045,254	42,938,748	NC	Dare	2
270193465	7169	19,293	10,361	19,077	10,214	AL	Baldwin	2
271054919	39141	421,343	339,756	421,343	339,756	NY	Suffolk	2
271858146	68872	57,803,866	52,915,537	57,803,866	52,915,537	NC	Dare	2
272530748	93756	54,760,616	45,115,929	54,760,616	45,115,930	NC	Carteret	1
271644151	60940	5,575,010	4,882,098	5,575,010	4,882,098	NC	Dare	1
272359743	87437	51,609,118	39,049,436	43,808,922	36,597,784	FL	Monroe	1
270055124	2036	56,976,650	51,747,007	56,976,650	51,747,007	NC	Dare	1
270553415	20510	8,424,931	7,428,767	8,424,931	7,428,767	NC	Hyde	1
270914621	33912	378,187,308	337,364,131	378,187,308	337,364,131	NC	Brunswick	1
271554336	57630	1,864,317	1,413,602	1,864,317	1,413,602	FL	Wakulla	1
271446179	53614	2,461,754	2,091,020	2,461,754	2,091,020	NC	Dare	1
271836634	68075	11,871,405	8,457,373	10,159,594	7,941,411	FL	Collier	2
272580419	95580	27,107,336	17,034,624	20,006,361	15,895,646	AL	Baldwin	5
270847407	31427	3,625,263	3,139,721	3,625,263	3,139,721	NC	Dare	2
271109784	41175	73,543,610	58,844,068	73,543,610	58,844,069	GA	Chatham	3
271903104	70536	32,551,675	28,891,376	32,551,675	28,891,376	NC	Hyde	1
270480938	17835	1,732,131,386	1,541,750,145	1,541,913,275	1,405,946,730	NC	Brunswick	3

EventID	Year	GU_Loss_wDS	GR_Loss_wDS	GU_Loss_xDS	GR_Loss_xDS	LandfallState	LandfallCounty	SS_Intensity
271623779	60180	64,039,443	53,324,945	64,039,443	53,324,945	NC	Carteret	1
271741462	64562	32,038,313	25,409,080	32,038,313	25,409,084	SC	Charleston	1
270136432	5059	10,128	4,370	10,128	4,370	SC	Beaufort	1
270402427	14923	20,902,622	16,615,410	19,239,897	16,003,532	SC	Charleston	1
271839946	68198	20,890	3,427	20,890	3,427	FL	Flagler	1
270072956	2710	418,051,762	347,054,532	338,114,789	296,976,521	FL	Collier	3
270165662	6127	19,568,091	17,080,670	19,568,091	17,080,670	NC	Hyde	1
270911898	33812	6,246,035	4,872,046	6,246,035	4,872,046	FL	Miami-Dade	2
270263784	9779	1,978,346	1,641,031	1,978,346	1,641,031	NC	Carteret	1
272494783	92414	42,678,133	33,156,494	38,772,984	31,561,845	FL	Lee	2
271585979	58796	375,491	220,108	375,491	220,108	SC	Charleston	1
271741780	64573	14,614,222	10,671,076	13,673,246	10,280,111	AL	Mobile	3
270401339	14883	155,614,517	136,197,319	125,161,196	116,375,755	NY	Suffolk	3
270802378	29749	15,257,083	10,656,081	12,089,430	9,893,368	FL	Monroe	2
271282442	47553	314,765,051	270,752,343	314,765,051	270,752,343	NC	Brunswick	2
270560504	20778	71,711	28,975	71,711	28,975	FL	Taylor	1
271176971	43653	101,857,441	81,130,855	97,818,940	79,966,283	FL	Wakulla	3
272193208	81280	31,308,860	24,826,112	31,308,860	24,826,112	NC	Pender	1
270376240	13941	69,130,775	63,454,231	69,130,775	63,454,231	NC	Hyde	3
270376565	13952	12,690,895	10,248,965	12,690,895	10,248,965	NC	Carteret	1
270886911	32882	30,257,710	21,803,726	25,238,418	20,511,733	SC	Charleston	4
271440151	53391	5,614,715	4,761,251	5,302,091	4,692,397	VA	Virginia Beach (	2
271803311	66853	709,317,051	662,963,907	709,317,051	662,963,907	FL	Brevard	2
272031548	75290	3,021,316	2,422,133	3,021,316	2,422,133	FL	Palm Beach	1
272257357	83639	182,847,182	169,155,149	169,522,736	159,389,832	NC	Dare	3
271169683	43388	5,286,223	3,920,050	5,286,223	3,920,050	FL	Franklin	2
272578887	95525	59,453,319	50,891,471	59,453,319	50,891,471	NC	Carteret	1
270182427	6751	41,822,550	38,170,972	41,822,550	38,170,972	NC	Dare	2
270734530	27233	190,394,534	157,180,217	181,155,571	151,556,420	NC	Pender	1
271325637	49163	221,006,245	182,971,277	221,006,245	182,971,278	NC	Onslow	2
272304114	85387	186,221	124,670	186,221	124,670	NC	Hyde	1
270328889	12203	73,458,464	65,866,152	73,458,464	65,866,152	NC	Dare	3
271301934	48275	26,474,209	21,180,783	26,474,209	21,180,783	NC	Carteret	1
271404258	52053	20,647,934	17,922,481	20,647,934	17,922,481	NC	Hyde	2
272060246	76349	1,176,614	911,926	1,163,397	907,009	GA	McIntosh	1
272243524	83132	43,484,852	38,221,441	43,484,852	38,221,441	NC	Hyde	1
272343650	86850	500,162,522	448,116,314	471,354,189	426,728,377	SC	Georgetown	3
272375746	88021	357,576,585	296,597,732	326,223,906	277,438,785	NC	New Hanover	1
270253610	9404	4,491,691	3,039,795	3,347,148	2,875,308	FL	Lee	4
271969819	73003	788,262,320	725,295,905	778,973,718	718,211,371	NC	Carteret	3
270218932	8111	1,764,270	977,846	1,764,270	977,847	FL	Walton	3
271950264	72272	193,121,832	162,937,273	193,121,832	162,937,273	SC	Georgetown	2
271979904	73373	93,638,688	83,763,564	88,378,304	80,705,327	NC	Dare	1
272501816	92675	7,473,683	6,559,123	7,473,683	6,559,123	NC	Dare	1
272549488	94448	44,172	12,298	35,092	6,684	NY	Suffolk	4
270385853	14301	274,774,112	228,118,878	239,867,404	207,073,666	FL	Lee	2
270614540	22784	90,848,235	75,299,251	90,848,235	75,299,251	NC	Pender	2
272600224	96314	224,845,368	197,777,951	224,845,368	197,777,951	NC	Brunswick	2
271757325	65151	4,383,433	3,822,502	4,383,433	3,822,502	NC	Dare	1
271836340	68064	743,937	361,143	675,875	315,362	FL	Dixie	2
271892862	70139	30,390,524	24,214,206	25,285,171	22,717,751	NY	Suffolk	3
272256421	83607	14,292,497	11,176,047	14,292,497	11,176,047	NC	Onslow	1
272299839	85226	46,740,382	40,019,282	46,740,382	40,019,282	NC	Carteret	1
270440006	16319	239,069,160	210,979,877	239,069,160	210,979,877	NC	Carteret	2
271166472	43267	41,397,322	31,852,420	41,397,322	31,852,420	SC	Charleston	1
271313656	48714	4,549,681	2,952,197	4,085,494	2,718,892	FL	Duval	2
270399314	14809	13,535	4,736	10,670	3,830	FL	Palm Beach	4
270591916	21946	183,811,240	174,402,131	183,811,240	174,402,131	NC	Dare	3
270874212	32414	1,313,545	986,526	1,193,728	943,712	FL	Miami-Dade	3
271153106	42774	317,400,567	287,421,817	317,400,567	287,421,819	NC	Carteret	2
272653482	98297	74,352,279	68,445,913	74,352,279	68,445,913	NC	Dare	2
270656782	24348	968,739	388,951	968,739	388,951	MS	Jackson	1
271006173	37332	10,306,831	8,150,684	10,306,831	8,150,685	SC	Beaufort	1
272174170	80568	56,499	34,580	56,499	34,580	SC	Charleston	1
270953601	35377	144,198,679	123,435,145	144,198,679	123,435,145	NC	Onslow	1
271691286	62686	406,828,272	344,270,991	383,728,430	329,888,093	NC	Brunswick	2
271759663	65237	4,242,337	3,381,357	4,242,337	3,381,357	FL	Franklin	2
270566078	20989	141,379,755	117,584,823	141,379,755	117,584,823	NC	New Hanover	1
271913998	70945	6,588,414	4,509,086	5,311,597	4,273,329	FL	Miami-Dade	4
270765063	28360	112,814	51,671	105,521	46,551	SC	Charleston	1
272211929	81955	60,722,852	54,974,738	60,722,852	54,974,738	NC	Dare	1

EventID	Year	GU_Loss_wDS	GR_Loss_wDS	GU_Loss_xDS	GR_Loss_xDS	LandfallState	LandfallCounty	SS_Intensity
270550523	20401	30,721,955	22,220,614	26,363,941	21,298,080	LA	Terrebonne	4
270981225	36400	21,368,587	13,730,640	15,713,785	12,600,167	FL	Bay	4
271031928	38286	14,483,136	11,906,171	14,114,180	11,799,348	FL	Collier	2
272451112	90799	40,028,208	32,314,161	32,853,826	29,629,369	NY	Suffolk	4
271971430	73062	4,548,800,865	3,944,306,456	3,627,647,099	3,367,633,454	NC	Onslow	4
270159604	5905	22,761,134	17,534,112	22,761,134	17,534,112	NC	Onslow	1
270452629	16790	55,128,937	44,809,337	53,719,192	44,278,712	FL	Levy	1
271802914	66838	231,626,514	186,847,346	203,185,283	170,879,468	FL	Collier	2
270018188	680	186,153,360	176,711,063	186,153,360	176,711,063	NC	Dare	2
270696696	25819	81,092,766	70,030,948	81,092,766	70,030,948	NC	Dare	4
270120250	4468	2,650,472	2,002,547	2,546,354	1,964,944	FL	Gulf	3
271273899	47234	63,509,838	50,470,785	63,509,838	50,470,785	SC	Beaufort	3
271871537	69367	29,485,500	23,744,020	29,485,500	23,744,020	NC	Brunswick	1
271889050	69997	345,445,060	266,209,808	284,433,217	236,326,719	FL	Okaloosa	5
272098590	77759	7,067,206,123	5,630,412,606	4,904,983,768	4,605,034,877	FL	Miami-Dade	5
272685271	99473	133,725,783	123,755,453	133,725,783	123,755,453	FL	Monroe	2
270695577	25779	973,450	675,583	919,032	644,183	NY	Suffolk	2
270955206	35437	200,130	146,333	195,038	143,879	SC	Charleston	1
270115680	4294	37,551	24,889	32,534	22,687	FL	Bay	4
270345508	12817	166,895,659	135,954,125	149,679,507	127,223,106	FL	St. Lucie	1
270566174	20993	169,327,852	138,996,640	169,327,852	138,996,640	NC	Brunswick	1
270124968	4643	49,252,856	38,689,870	48,696,680	38,469,145	SC	Georgetown	2
271199770	44499	121,709,683	109,671,010	116,882,609	106,637,411	NC	Hyde	1
271202858	44609	3,919,131	2,699,832	3,195,276	2,543,186	FL	Santa Rosa	4
270130873	4855	55,656	25,607	53,020	24,142	MS	Harrison	2
270430014	15943	2,155,880	1,726,129	2,155,880	1,726,129	NC	New Hanover	1
271712958	63501	145,757,696	124,928,202	145,757,696	124,928,202	NC	Carteret	2
271780001	65986	35,600,815	29,539,558	35,600,815	29,539,559	SC	Horry	1
272339750	86705	196,562,868	177,204,559	196,562,868	177,204,559	NC	Dare	3
270475723	17648	4,700,186	3,290,604	3,992,680	3,118,559	FL	Volusia	1
271738447	64442	1,155,006	651,568	1,155,006	651,568	AL	Baldwin	2
272626758	97306	38,475,783	31,189,664	38,475,783	31,189,664	NC	Carteret	1
271078844	40018	153,750	89,230	153,750	89,230	NC	Dare	1
271649758	61147	30,324,826	23,882,729	30,324,826	23,882,730	NC	Onslow	1
271748033	64809	394,794	285,271	390,336	283,899	LA	Iberia	3
272184558	80959	43,339,176	36,512,960	43,339,176	36,512,960	FL	Indian River	1
272492883	92342	275,447,134	236,283,526	226,347,080	203,210,787	FL	Sarasota	2
271946062	72115	262,385,937	245,694,825	262,385,937	245,694,825	NC	Hyde	2
272671261	98956	158,155	80,719	158,155	80,719	FL	Okaloosa	1
270671868	24906	458,923	209,987	458,923	209,987	SC	Beaufort	1
271091896	40511	147,831,638	131,745,102	144,026,612	129,239,309	NC	Carteret	3
271932988	71642	3,051,509	2,489,903	3,051,509	2,489,903	SC	Georgetown	1
270018489	691	289,704,793	256,104,106	289,704,793	256,104,106	FL	Collier	2
270507932	18838	17,590,425	13,823,051	17,590,425	13,823,051	SC	Charleston	1
271210953	44906	164,272	98,681	164,272	98,681	LA	Jefferson	1
271327567	49234	1,477,937	1,286,260	1,477,937	1,286,260	NC	Dare	1
271527885	56652	2,700,335	2,207,423	2,700,335	2,207,423	FL	Monroe	1
272393927	88695	7,502,172	6,486,452	7,502,172	6,486,452	NC	Carteret	1
272537778	94010	25,378,975	18,857,287	22,590,543	18,040,274	FL	Pasco	1
270107909	4007	165,579,208	142,221,407	165,579,208	142,221,408	FL	Collier	1
270620745	23017	99,266,498	76,894,422	87,885,671	71,960,615	FL	Collier	4
270666259	24696	45,587,904	36,990,572	45,587,904	36,990,573	NC	Brunswick	1
271812062	67175	1,941,507	1,406,872	1,610,615	1,341,774	NY	Suffolk	3
272279959	84479	5,896,824	5,120,348	5,830,556	5,111,100	NC	Dare	1
270161414	5972	56,241,013	48,963,332	56,241,013	48,963,332	NC	Carteret	1
270421591	15638	675,721,388	616,485,869	667,823,184	610,934,904	SC	Horry	2
271395888	51751	11,516,751	7,274,749	9,106,117	6,537,445	FL	Manatee	3
271863106	69061	1,161,895	573,438	1,161,895	573,438	FL	Monroe	1
272125703	78765	42,792,506	31,826,722	37,447,749	30,211,936	FL	Monroe	3
272163051	80145	3,110,791	2,587,931	3,110,791	2,587,931	FL	Collier	2
270433001	16055	16,650,369	14,728,827	16,650,369	14,728,827	NC	Dare	4
272334813	86521	331,921,262	277,992,352	260,956,794	232,378,946	FL	Charlotte	3
272343284	86835	2,644,376,594	2,417,223,751	2,350,588,610	2,231,282,565	NC	Brunswick	4
270611457	22668	5,002,797	3,953,869	5,002,797	3,953,869	FL	Volusia	2
272289247	84828	81,133	40,646	81,133	40,646	TX	Galveston	1
270641602	23794	379,629,422	339,525,496	379,629,422	339,525,496	NC	Brunswick	2
272104392	77967	7,540,716	5,725,153	7,118,500	5,582,886	SC	Charleston	3
270741920	27512	537,935,346	482,715,104	537,935,346	482,715,104	NC	Onslow	2
272225922	82472	12,925,742	11,391,926	12,925,742	11,391,926	NC	Carteret	1
272411936	89362	1,881,954	1,308,483	1,495,109	1,215,249	NC	Dare	1
272566357	95066	28,571,696	22,286,323	28,571,696	22,286,323	FL	Gulf	3

EventID	Year	GU_Loss_wDS	GR_Loss_wDS	GU_Loss_xDS	GR_Loss_xDS	LandfallState	LandfallCounty	SS_Intensity
272684724	99455	201,987,505	188,067,186	192,316,011	180,777,741	NC	Dare	2
271137446	42190	162,511,661	137,677,010	162,511,661	137,677,010	NC	Brunswick	1
271768067	65551	62,946	33,751	53,431	28,637	FL	Miami-Dade	1
272004922	74293	147,720,283	124,578,928	147,720,283	124,578,928	NC	Carteret	1
272283263	84601	14,932,518	10,615,765	13,407,204	10,004,850	NC	Carteret	1
271351872	50129	767,740	609,584	767,740	609,584	SC	Charleston	1
270792416	29390	20,150,692	16,257,552	19,923,669	16,175,576	SC	Charleston	1
270978659	36303	1,588,792	1,092,326	1,385,344	1,016,915	FL	Miami-Dade	1
272003685	74250	281,052,695	251,694,729	281,052,695	251,694,730	NC	Dare	2
270020953	785	583,431,138	508,801,099	544,093,062	481,398,469	NC	Onslow	3
270570766	21165	557,028	470,517	557,028	470,517	NC	Dare	1
270906589	33623	30,231	21,477	26,908	20,239	FL	St. Lucie	4
271786325	66222	477,069	394,567	477,069	394,567	NC	Dare	1
272699344	99986	6,989,169	5,948,663	6,989,169	5,948,663	NC	Hyde	3
270402817	14938	423,296,470	326,970,109	320,236,499	271,665,113	FL	Collier	2
271015339	37671	70,249,103	57,633,380	64,173,231	54,776,328	FL	Martin	2
270700457	25954	68,065	31,443	68,065	31,443	SC	Charleston	1
270851662	31582	17,898,141	13,987,894	17,194,055	13,768,634	FL	Miami-Dade	1
271328155	49256	64,904,292	53,286,873	61,810,602	51,894,202	SC	Charleston	3
271335399	49525	1,228,240	877,301	992,159	838,839	NY	Suffolk	3
271481169	54919	102,803,383	93,308,251	102,803,383	93,308,251	NC	Dare	3
270005720	216	2,181,417	1,787,371	2,181,417	1,787,371	FL	Brevard	1
271327766	49242	47,340,549	38,980,207	47,340,549	38,980,207	FL	Miami-Dade	1
271340851	49727	52,535,046	43,940,267	52,535,046	43,940,267	SC	Georgetown	1
271662005	61606	45,608	25,002	38,310	20,877	FL	Martin	4
271721922	63840	1,110,941	648,820	1,110,941	648,820	SC	Charleston	1
272377866	88098	407,167	202,176	363,937	174,890	FL	Miami-Dade	2
271150095	42662	129,915	72,213	101,278	50,497	FL	Monroe	3
270132485	4915	2,935,622	1,959,309	2,935,622	1,959,309	SC	Charleston	1
271129789	41907	46,959	26,992	46,959	26,992	SC	Beaufort	1
271158039	42955	167,509,562	143,679,133	167,509,562	143,679,133	NC	Dare	1
271302848	48309	37,434,662	33,107,089	37,434,662	33,107,089	NC	Carteret	1
271722548	63862	171,996,863	135,510,469	146,907,569	123,361,127	FL	Dixie	4
272049619	75954	148,532,343	127,939,311	148,532,343	127,939,311	SC	Horry	1
270371764	13780	548,597,948	492,245,215	542,269,171	487,560,652	NC	Brunswick	2
270988480	36669	76,933,699	65,746,926	76,933,699	65,746,926	NC	Carteret	2
271020932	37874	11,945,664	8,928,472	10,676,237	8,629,258	FL	Manatee	2
272277315	84383	54,504,118	45,397,589	54,504,118	45,397,589	NC	Brunswick	1
272644584	97963	58,687,926	37,485,988	43,561,730	34,692,639	FL	Palm Beach	4
270421393	15631	23,501,400	18,736,278	22,381,865	18,319,430	NC	Carteret	1
271891383	70082	312,811	155,197	312,811	155,197	FL	Walton	2
272305615	85442	85,364,812	76,538,913	85,364,812	76,538,913	NC	Dare	1
271203381	44627	277,723	222,102	277,723	222,102	NC	Dare	1
271289805	47824	2,782,180	1,991,650	2,782,180	1,991,650	SC	Charleston	1
271295392	48025	111,663,764	104,767,608	111,663,764	104,767,608	MA	Barnstable	2
272007004	74373	362,596,506	345,083,488	362,596,506	345,083,488	NC	Carteret	3
272363197	87562	38,402,565	33,534,219	38,402,565	33,534,219	NC	Dare	1
272430606	90047	86,193,403	79,162,080	86,193,403	79,162,080	NC	Dare	2
272145179	79488	425,009,734	342,444,729	387,831,407	320,473,716	SC	Charleston	3
270257358	9540	351,536,626	299,283,172	351,536,626	299,283,173	NC	New Hanover	1
271340159	49700	2,255,270	1,760,894	2,031,953	1,710,584	NY	Suffolk	2
270420472	15597	28,737,541	22,461,437	28,737,541	22,461,437	SC	Charleston	1
271303341	48328	2,715,607	2,004,653	2,715,607	2,004,653	FL	Collier	1
272244850	83179	135,472,513	113,010,234	135,472,513	113,010,234	NC	Carteret	2
272526451	93596	245,694,225	204,011,426	233,895,862	196,965,043	NC	Brunswick	2
270944795	35047	101,391,282	83,736,655	101,391,282	83,736,655	SC	Horry	2
271568198	58130	2,648,974	1,820,939	2,135,864	1,714,957	FL	Pinellas	3
271880189	69678	271,517	180,318	271,517	180,318	FL	Okaloosa	3
270830074	30771	197,880	120,311	179,881	105,159	FL	Collier	3
270597860	22166	39,518,358	31,540,443	32,443,155	29,195,386	FL	Monroe	3
270690182	25583	29,688,997	21,930,793	26,316,944	20,843,719	FL	Miami-Dade	3
270866697	32133	38,355,350	29,975,713	36,842,363	29,418,783	FL	Wakulla	3
271117134	41447	318,199	253,997	318,199	253,997	RI	Washington	1
271218930	45206	946,226	587,511	679,815	529,433	FL	Lee	4
271726398	63996	1,904,567	1,029,276	1,465,963	851,340	FL	Pinellas	1
270779307	28905	3,348,886	2,315,408	3,348,886	2,315,408	SC	Charleston	1
271086731	40316	43,285,312	36,736,855	43,285,312	36,736,855	NC	Brunswick	1
271101311	40864	1,612,368,291	1,441,780,590	1,391,501,469	1,285,686,524	SC	Georgetown	3
271490559	55270	170,608,072	114,673,713	121,777,166	99,825,374	FL	Pinellas	4
272429032	89987	110,709,205	92,626,022	104,469,328	89,095,803	NC	Brunswick	1
271252559	46448	164,273	86,689	162,417	85,572	FL	Monroe	3

EventID	Year	GU_Loss_wDS	GR_Loss_wDS	GU_Loss_xDS	GR_Loss_xDS	LandfallState	LandfallCounty	SS_Intensity
272178847	80746	34,233	10,003	29,471	7,297	FL	Miami-Dade	2
272192582	81258	325,566,585	278,044,361	325,566,585	278,044,361	NC	New Hanover	1
270719271	26658	91,276,927	64,826,976	79,201,070	60,616,981	FL	Flagler	3
270934268	34653	10,592,398	8,654,437	10,592,398	8,654,437	SC	Horry	1
271421111	52688	10,411,566	8,510,437	10,411,566	8,510,437	SC	Horry	1
271933282	71653	223,535,071	188,149,464	223,535,071	188,149,464	NC	Carteret	2
272234931	82808	1,695,552,674	1,482,614,207	1,325,836,958	1,224,095,647	FL	Martin	4
270243822	9036	36,541,877	32,951,993	36,541,877	32,951,993	NC	Dare	1
270952585	35340	10,077,245	8,235,964	10,077,245	8,235,964	NC	Carteret	1
271619649	60027	2,421,447	1,345,967	2,421,447	1,345,967	LA	Cameron	4
270380965	14116	901,267	692,598	901,267	692,598	FL	Walton	3
270393036	14571	179,360,082	163,996,837	179,360,082	163,996,837	NC	Hyde	1
270748567	27757	1,672	851	1,672	851	FL	Volusia	2
271378074	51094	31,843,617	24,836,686	31,843,617	24,836,686	NC	Carteret	1
272298337	85170	226,874	165,730	198,611	152,529	FL	Brevard	1
272303723	85371	22,861,414	17,487,708	22,861,414	17,487,708	FL	Monroe	2
271299638	48189	22,286	10,891	22,286	10,891	FL	Gulf	3
271397516	51810	12,588,117	11,235,706	12,588,117	11,235,706	NC	Dare	1
271899322	70393	265,553,132	221,396,100	252,698,758	213,477,253	NC	New Hanover	1
272325525	86172	88,564,952	83,431,875	88,564,952	83,431,875	NC	Dare	3
270166479	6156	3,711,492	3,026,648	3,617,218	3,005,192	SC	Beaufort	3
270375717	13923	30,987,172	26,398,616	30,987,172	26,398,616	NC	Carteret	3
270635976	23584	2,533,399,780	2,249,656,691	2,142,325,792	1,985,410,956	SC	Horry	3
272184169	80945	7,474,711	5,799,159	7,058,278	5,674,848	LA	Lafourche	3
271334142	49475	188,731	123,193	188,731	123,193	NC	Dare	1
271512267	56069	18,134,148	16,300,545	18,134,148	16,300,545	NC	Dare	2
272578027	95490	12,515,864	9,580,060	12,515,864	9,580,060	NC	Carteret	1
270754025	27948	2,718,920,311	2,436,085,707	2,382,679,015	2,226,275,333	NC	Onslow	4
270880426	32646	47,324,780	34,173,866	39,452,158	31,882,121	FL	Lee	2
271449610	53740	268,496,293	224,567,098	233,395,684	202,997,050	FL	Collier	3
271492283	55333	57,134,078	44,809,063	57,134,078	44,809,063	SC	Georgetown	2
271982994	73489	52,364,775	43,925,560	52,364,775	43,925,560	NC	Carteret	1
270686737	25457	2,621,414	1,632,875	2,621,414	1,632,875	TX	Galveston	2
270808062	29955	773,977,098	620,446,731	628,252,037	537,827,103	FL	Collier	3
271555543	57674	20,703,302	16,455,641	20,703,302	16,455,641	NC	Onslow	1
271949771	72253	261,405,903	214,836,341	261,405,903	214,836,341	NC	Brunswick	2
271245539	46188	99,936,127	93,695,343	97,363,606	91,804,674	FL	Collier	2
272415439	89492	263,335,889	247,435,413	248,430,550	235,773,847	NC	Dare	2
271641488	60838	30,571,023	24,662,208	27,456,487	23,673,677	NC	Hyde	1
271905725	70633	1,249,551,861	1,125,356,092	1,116,384,116	1,027,023,646	NC	Carteret	4
272166978	80297	816,063	618,009	816,063	618,009	NC	Dare	1
270114339	4246	1,247,365,382	1,094,767,158	1,088,078,080	986,031,626	NC	Onslow	3
270943477	34998	1,926,290	1,601,068	1,926,290	1,601,068	NC	Dare	1
271769340	65600	2,066,199	1,808,889	2,066,199	1,808,889	NC	Dare	1
272049126	75935	669,371	529,578	616,202	519,033	MD	Worcester	2
272649955	98167	149,830,077	139,333,805	149,830,077	139,333,805	NC	Hyde	2
270495343	18365	34,099,822	25,346,826	28,518,650	23,628,007	FL	Lee	2
271902515	70513	184,069,246	166,175,719	167,130,449	154,381,696	FL	Collier	3
270612546	22710	71,304	36,918	64,468	32,190	AL	Mobile	4
271418211	52578	31,381,069	28,367,919	31,381,069	28,367,919	NC	Dare	3
270312954	11609	7,102	1,956	5,509	1,318	FL	Santa Rosa	5
272147320	79568	188,468,152	149,719,309	177,807,103	144,130,615	SC	Charleston	2
270817594	30309	2,104,956	1,730,971	2,104,956	1,730,971	SC	Charleston	1
271188951	44096	156,498,461	98,097,715	111,695,726	88,087,635	FL	Sarasota	5
272385676	88391	192,714,213	167,284,830	192,714,213	167,284,830	NC	Carteret	2
270493739	18306	30,316,048	25,116,479	30,316,048	25,116,479	SC	Horry	1
270512673	19012	131,287,092	113,095,212	102,877,321	95,311,919	NY	Queens	3
270972681	36075	182,468	133,706	173,815	129,770	FL	Monroe	3
271619561	60024	1,298,559	1,110,611	1,298,559	1,110,611	NC	Dare	1
271733013	64240	506,086	322,797	387,123	254,981	FL	Broward	4
270064809	2400	357,025,523	307,097,237	357,025,523	307,097,237	NC	Carteret	3
270115482	4287	78,298,115	62,831,147	78,298,115	62,831,149	NC	New Hanover	1
271726252	63991	3,929,297	2,846,753	3,884,886	2,828,217	FL	Monroe	2
271750075	64883	756,019,960	657,381,138	700,266,789	618,461,501	NC	Brunswick	3
271983517	73507	261,875,385	218,533,271	261,875,385	218,533,273	NC	New Hanover	2
272468400	91446	1,112,271,259	927,129,439	873,735,066	766,936,192	FL	Collier	5
270670366	24850	45,217,117	41,858,663	45,217,117	41,858,663	NC	Dare	3
270701790	26001	106,667,750	88,939,944	106,667,750	88,939,944	NC	New Hanover	1
271939024	71855	1,237,548	710,104	1,114,999	634,941	FL	Lee	1
272291543	84914	17,785,395	14,563,885	17,785,395	14,563,885	SC	Charleston	1
270468290	17374	49,580,553	43,471,895	47,223,160	42,449,329	NC	Hyde	1

EventID	Year	GU_Loss_wDS	GR_Loss_wDS	GU_Loss_xDS	GR_Loss_xDS	LandfallState	LandfallCounty	SS_Intensity
271924587	71335	6,664,433	4,640,121	6,664,433	4,640,121	AL	Baldwin	3
270055521	2051	3,841,883	2,404,565	2,891,168	2,068,892	AL	Baldwin	2
271285151	47653	3,564,043	2,869,962	3,564,043	2,869,962	SC	Charleston	1
271859426	68921	2,537,273	1,987,346	2,537,273	1,987,346	FL	Martin	2
270535161	19831	5,260,917	4,586,297	5,260,917	4,586,297	NC	Dare	1
270899170	33346	19,530,476	16,598,647	19,530,476	16,598,647	NC	Hyde	1
272141941	79371	55,947,289	50,437,944	55,947,289	50,437,944	NC	Dare	1
271218834	45202	126,945	56,065	99,913	40,071	FL	Wakulla	4
271980427	73391	76,605	36,938	76,605	36,938	NC	Dare	1
270325967	12095	4,356,444,534	3,779,695,192	3,583,270,104	3,390,892,663	SC	Horry	4
270570059	21140	117,432,887	77,346,414	84,573,336	67,149,766	FL	Indian River	5
271229455	45597	17,328,350	12,255,680	14,982,824	11,699,381	LA	St. Mary	4
271643237	60906	607,474	368,730	563,605	338,951	FL	Miami-Dade	3
272592214	96006	22,450,511	14,218,522	16,533,628	13,180,581	FL	Palm Beach	4
272641852	97864	54,367,692	41,810,937	54,367,692	41,810,937	SC	Beaufort	2
271364636	50601	78,644,533	68,527,682	78,644,533	68,527,682	NC	Dare	2
271681767	62339	216,232,336	170,672,496	200,434,015	162,671,360	SC	Charleston	3
272504466	92770	205,573	161,327	186,822	148,793	MD	Worcester	2
271031038	38252	27,778,350	21,553,486	25,393,214	20,860,100	LA	St. Mary	4
271059820	39324	8,776,119	6,581,553	8,776,119	6,581,553	NC	Carteret	1
272140283	79313	33,655,832	26,570,914	33,655,832	26,570,914	NC	Carteret	1
272570876	95233	412,724,311	364,584,729	347,727,913	317,268,288	FL	Collier	3
270556794	20639	524,160,998	431,839,315	464,535,695	397,188,383	FL	Miami-Dade	3
270708725	26258	5,915,820	4,605,177	5,119,864	4,474,635	NY	Nassau	2
271237864	45905	1,014,223	669,708	988,384	655,104	LA	Terrebonne	2
271574742	58371	47,271,601	38,714,467	47,271,601	38,714,467	NC	Carteret	1
271729901	64126	18,555,943	16,528,319	18,555,943	16,528,319	NC	Dare	1
270193458	7169	62,356,732	56,803,131	59,883,291	55,254,461	RI	Washington	2
271824280	67625	186,866	133,003	186,866	133,003	FL	Broward	1
272432866	90127	9,309,972	7,309,662	9,309,972	7,309,662	NC	New Hanover	1
272628259	97361	14,664	4,738	14,664	4,738	GA	McIntosh	3
272465222	91328	23,338,808	17,666,083	21,475,829	17,030,706	SC	Charleston	3
272526126	93585	368,274,844	323,011,041	368,274,844	323,011,042	NC	Pender	2
271580940	58604	570,361	443,607	570,361	443,607	SC	Charleston	1
271135618	42122	215,423,928	200,226,444	209,879,096	196,083,891	NC	Hyde	2
272431232	90069	4,637,807,137	4,024,625,199	3,375,083,096	3,196,730,833	FL	Indian River	4
270200655	7439	240,146,521	196,050,155	196,667,190	170,044,199	FL	Pinellas	1
270740530	27459	2,309,283,990	2,066,231,849	1,902,550,874	1,786,592,512	FL	St. Lucie	3
272190382	81176	6,044,127	4,400,260	6,044,127	4,400,260	FL	Bay	1
270437607	16229	33,833,367	26,224,938	30,241,024	24,791,172	FL	Pinellas	1
271025355	38036	331,910,626	282,426,146	331,910,626	282,426,146	NC	Hyde	2
271856366	68804	3,856,111	3,050,859	3,856,111	3,050,859	SC	Charleston	1
270042619	1583	85,233	44,012	70,447	31,897	NY	Suffolk	3
270245037	9081	2,753,718	2,084,999	2,753,718	2,084,999	GA	Glynn	1
271143452	42415	36,056,322	31,631,331	36,056,322	31,631,331	NC	Hyde	1
271162197	43105	2,199,272	1,699,961	2,199,272	1,699,961	FL	Okaloosa	3
271967477	72919	9,670,190	7,849,261	9,670,190	7,849,261	SC	Horry	1
272170705	80436	343	44	264	20	FL	Palm Beach	1
271691844	62709	10,503,797	8,272,403	10,503,797	8,272,403	NC	Carteret	1
270774547	28725	92,873,107	69,226,866	83,356,996	66,376,147	FL	Gulf	4
272534523	93893	20,262,558	15,794,135	20,262,558	15,794,135	NC	Carteret	1
270269941	9997	95,598,075	69,813,762	81,303,746	64,800,436	AL	Mobile	4
270219910	8148	36,157,490	31,325,858	36,157,490	31,325,858	NC	Dare	1
270958216	35548	3,138,157	2,467,777	3,138,157	2,467,777	NC	Carteret	1
272157355	79933	754,192	605,626	754,192	605,626	FL	St. Johns	1
272389178	88520	27,638,229	21,724,930	27,638,229	21,724,930	NC	New Hanover	1
272437531	90298	162,688,415	147,401,413	154,897,037	142,137,877	MA	Barnstable	3
270669961	24834	16,169,217	12,398,755	14,692,965	11,978,529	FL	Pinellas	3
270818580	30347	179,571,545	161,269,434	179,571,545	161,269,434	FL	Monroe	3
271020844	37871	4,485,982	3,887,084	4,485,982	3,887,084	NC	Dare	1
271205141	44688	14,872,368	11,803,563	14,872,368	11,803,563	FL	Monroe	1
271271867	47160	3,706,255	3,073,855	3,664,575	3,063,672	FL	Miami-Dade	2
272567381	95104	180,138,668	156,150,721	133,193,148	124,607,610	NY	Nassau	3
270721639	26748	1,935,743	1,623,516	1,935,743	1,623,516	NC	Hyde	2
271081565	40119	475,666,443	402,932,270	433,107,918	375,604,841	NC	Onslow	2
271104478	40978	25,604,256	21,620,430	25,604,256	21,620,430	NC	Dare	1
271426329	52882	7,081,436	6,218,319	7,081,436	6,218,319	NC	Dare	1
272252754	83474	20,681	4,493	19,174	3,725	FL	Brevard	3
270584959	21691	67,156,209	61,181,206	67,156,209	61,181,206	NC	Dare	1
270810594	30048	12,581,951	10,932,692	12,581,951	10,932,692	FL	Miami-Dade	1
270939517	34847	557,037,798	496,283,934	503,840,706	458,511,877	SC	Charleston	5

EventID	Year	GU_Loss_wDS	GR_Loss_wDS	GU_Loss_xDS	GR_Loss_xDS	LandfallState	LandfallCounty	SS_Intensity
271233402	45741	221,205	110,166	221,205	110,166	FL	Walton	3
271353836	50204	9,547,487	7,492,903	8,230,957	7,229,042	FL	St. Johns	2
272047913	75889	105,145	61,937	105,145	61,937	FL	Duval	1
270740006	27440	288,828,464	247,207,314	260,839,593	228,306,089	NC	Hyde	3
271512560	56079	934,811	476,541	867,129	428,488	FL	Collier	3
271575765	58408	4,336,605	2,684,049	3,962,956	2,465,286	FL	Collier	3
271261451	46782	2,219	984	2,219	984	SC	Beaufort	1
270158978	5883	37,917,600	25,912,767	29,000,292	23,656,697	FL	Charlotte	4
270195334	7241	1,395,254	1,192,420	1,395,254	1,192,420	NC	Hyde	1
270876046	32481	37,740,966	27,003,556	31,162,310	24,469,757	NC	Carteret	1
270997873	37023	55,522,641	43,321,261	48,788,897	41,239,650	FL	Martin	3
270697799	25858	411,194,087	335,769,398	375,173,922	313,870,980	SC	Charleston	3
271061942	39403	20,634,611	16,246,950	20,634,611	16,246,951	SC	Charleston	1
272613310	96805	30,777,761	25,006,842	30,777,761	25,006,842	FL	Sarasota	1
270391821	14526	26,333,696	18,378,283	20,641,590	17,190,589	FL	Collier	4
270461683	17126	3,702,006,715	3,187,377,466	2,895,030,220	2,712,722,335	SC	Horry	4
270694015	25725	422,436,075	378,718,513	422,436,075	378,718,513	NC	Onslow	2
271022264	37920	17,067,029	13,705,900	17,067,029	13,705,902	SC	Charleston	1
271509167	55953	1,944,873	1,506,469	1,767,917	1,461,491	NC	Dare	1
272039241	75571	82,612,051	70,505,924	77,909,428	67,767,771	FL	Monroe	2
272056956	76224	785,536,882	683,241,025	746,540,459	657,329,347	NC	Onslow	3
270514572	19083	28,748,605	24,385,307	28,748,605	24,385,308	NC	Hyde	1
270938627	34813	752,834,826	665,460,299	697,180,890	624,209,641	NC	Brunswick	2
271015045	37660	164,206,544	133,738,144	164,206,544	133,738,144	NC	Carteret	2
271578143	58498	1,694,861	1,315,789	1,694,861	1,315,789	FL	Lee	1
271609637	59662	75,689,984	65,253,616	74,832,748	64,821,710	NC	Hyde	1
271755132	65069	168,401,046	137,512,787	135,032,680	119,244,865	FL	Collier	3
270594284	22036	196,960,983	172,871,803	184,081,801	163,776,563	FL	Monroe	3
271881911	69739	185,849,830	159,500,683	181,050,253	156,475,157	NC	Brunswick	1
272413039	89401	42,068,494	32,340,473	39,716,089	31,487,530	FL	St. Johns	2
270028139	1047	2,383,145	1,482,611	2,383,145	1,482,611	FL	Taylor	1
270910534	33765	70,972,653	57,578,270	70,972,653	57,578,270	FL	Collier	2
272312164	85687	1,645,642	1,363,626	1,645,642	1,363,626	FL	Brevard	2
270155074	5745	130,932,234	106,211,056	127,536,368	104,389,672	NC	Onslow	1
270972593	36072	3,926,870	3,263,429	3,708,071	3,215,942	NY	Suffolk	1
271669055	61865	147,064,979	123,724,351	138,755,695	119,018,924	SC	Beaufort	4
271712400	63478	280,184,080	239,008,341	280,184,080	239,008,341	NC	New Hanover	2
272622945	97163	74,784,559	63,009,514	74,784,559	63,009,514	SC	Charleston	2
270620133	22995	10,444,876	6,712,366	7,866,225	6,271,257	FL	Wakulla	3
270836052	30999	58,042,806	52,526,950	58,042,806	52,526,950	NC	Hyde	2
271087121	40331	227,220,365	210,247,633	227,220,365	210,247,634	NC	Hyde	3
272245556	83206	1,667,001,553	1,469,587,668	1,406,782,698	1,295,699,890	SC	Horry	3
272599356	96278	670,077,201	600,091,732	574,339,423	534,661,972	NC	Carteret	4
271775334	65819	225,603	121,585	185,669	91,804	FL	Lee	3
270419155	15549	16,484,708	14,544,368	16,484,708	14,544,368	FL	Collier	1
271539769	57092	195,699,036	156,340,326	176,710,874	145,486,120	FL	Monroe	3
272606068	96530	25,104,257	18,327,371	21,807,196	17,379,484	FL	Pasco	2
271689484	62620	1,569,070	1,221,178	1,569,070	1,221,178	SC	Beaufort	1
271701226	63055	363,400,678	347,116,994	363,400,678	347,116,994	NC	Dare	3
270487259	18068	305,778	138,697	305,778	138,697	NY	Suffolk	2
270710093	26313	80,341,499	67,383,864	80,341,499	67,383,865	NC	Brunswick	2
271681068	62312	5,971,460	4,544,284	5,971,460	4,544,284	AL	Mobile	2
272376453	88046	452,778,884	413,199,948	452,778,884	413,199,948	NC	Carteret	2
271666928	61788	6,939,473	6,098,472	6,939,473	6,098,472	NC	Dare	1
271718251	63702	14,698,187	13,097,685	14,698,187	13,097,685	NC	Dare	1
271965563	72847	60,487,342	49,899,140	49,763,511	45,215,019	RI	Newport	4
272281174	84524	268,354	140,043	268,354	140,043	FL	Bay	1
272283160	84597	245,482,955	205,740,604	224,067,742	193,052,467	FL	Lee	1
272373355	87932	191,113,434	159,852,697	188,900,691	158,406,033	NC	Carteret	2
270647314	23997	529,623	390,519	529,623	390,519	SC	Beaufort	1
272383570	88311	853,109,356	771,761,595	804,008,041	734,205,981	NC	Brunswick	2
272515153	93171	431,831,671	348,793,237	386,999,058	323,555,176	SC	Georgetown	4
270433923	16090	23,989,206	20,852,685	23,989,206	20,852,685	NC	Dare	2
270934982	34678	6,110,573	3,867,427	4,900,742	3,463,998	LA	Jefferson	4
271763924	65399	5,078,361	4,069,893	4,576,503	3,988,219	NJ	Atlantic	2
272268201	84032	113,722,570	93,165,361	113,722,570	93,165,361	NC	Pender	2
272615834	96897	2,346,493,163	2,040,552,418	1,888,413,079	1,713,498,380	FL	Collier	3
270649441	24074	214,798	107,762	214,798	107,762	FL	Escambia	1
271076458	39935	462,606	339,671	420,485	321,067	FL	Palm Beach	3
271494159	55405	454,571,822	424,052,175	415,057,294	392,131,441	NC	Hyde	3
271589727	58932	37,081,971	30,564,435	37,081,971	30,564,437	NC	Brunswick	1

EventID	Year	GU_Loss_wDS	GR_Loss_wDS	GU_Loss_xDS	GR_Loss_xDS	LandfallState	LandfallCounty	SS_Intensity
272008117	74414	514,334,567	489,145,107	472,755,374	454,266,133	NC	Dare	3
272135793	79145	11,171,268	8,707,229	11,045,212	8,658,069	AL	Baldwin	3
272625677	97265	276,859,720	246,842,216	261,155,735	235,533,313	NC	Carteret	3
270700545	25957	1,146,423	719,050	891,705	652,397	FL	Gulf	3
271413338	52395	46,650,717	38,046,174	43,269,463	36,547,465	SC	Charleston	3
272139695	79291	345,027	252,413	345,027	252,413	FL	Brevard	2
272182748	80892	22,841,715	17,913,468	22,841,715	17,913,468	NC	Onslow	2
270108925	4044	24,428,766	20,395,807	24,428,766	20,395,807	FL	Gulf	2
271277305	47365	160,345,285	134,802,964	160,345,285	134,802,964	NC	Onslow	1
272206439	81756	85,098,716	70,029,772	84,130,587	69,543,454	NC	New Hanover	2
271811150	67143	2,489,247	1,783,112	2,489,247	1,783,112	FL	Brevard	3
272319960	85969	61,645,752	55,035,703	61,645,752	55,035,703	NC	Dare	5
272424989	89839	30,745,139	25,557,361	27,134,766	24,366,091	FL	Brevard	2
272588857	95886	13,738,596	10,717,676	13,738,596	10,717,676	SC	Charleston	1
270033674	1251	582,187,919	503,386,279	566,896,163	492,928,990	NC	New Hanover	2
270582213	21592	3,796,399	3,194,116	3,796,399	3,194,116	NC	Hyde	1
270503551	18680	49,025	26,502	49,025	26,502	SC	Georgetown	1
270118652	4408	23,614,600	18,668,649	23,614,600	18,668,652	SC	Charleston	1
271480390	54890	29,461,036	23,569,268	29,461,036	23,569,269	SC	Charleston	2
271756737	65129	529,071,404	477,658,920	515,124,375	467,440,664	SC	Horry	3
272008316	74422	1,482,753	1,071,069	1,482,753	1,071,069	FL	Escambia	2
272465745	91346	146,026,471	126,306,062	115,490,526	106,870,768	FL	Broward	3
270446760	16576	12,557,326	10,838,006	12,557,326	10,838,006	NC	Carteret	1
270723568	26818	125,269,891	93,758,487	112,761,182	89,461,405	SC	Beaufort	3
270831347	30820	72,731,069	57,042,233	72,731,069	57,042,233	SC	Charleston	2
272460393	91148	104,308,122	95,319,268	104,308,122	95,319,268	NC	Dare	1
271293345	47953	1,362,902	1,112,455	1,362,902	1,112,455	SC	Charleston	1
271608105	59607	262,687,553	212,836,338	236,255,001	197,571,726	SC	Beaufort	4
271757515	65157	36,900,363	30,130,348	35,956,289	29,691,549	SC	Horry	1
272303318	85355	70,628	25,026	63,833	20,548	FL	St. Lucie	3
270103889	3859	163,148	85,805	163,148	85,805	SC	Beaufort	1
270548559	20326	4,769,403	3,931,241	4,648,371	3,903,747	FL	Monroe	3
270776550	28801	59,917,315	54,005,762	59,917,315	54,005,762	NC	Hyde	1
271450730	53781	108,665,027	95,825,271	96,235,731	88,234,370	VA	Virginia Beach (	3
272153289	79783	186,288,608	167,126,709	186,288,608	167,126,709	NC	Hyde	2
272662480	98635	68,502,844	55,923,910	68,502,844	55,923,910	SC	Georgetown	2
270158897	5880	22,414,057	17,425,553	22,414,057	17,425,554	NC	Carteret	1
270720963	26723	651,617,885	575,184,025	643,934,794	570,063,115	NC	Onslow	2
271869321	69286	481,223,379	386,578,245	429,533,530	359,098,198	SC	Charleston	4
272665139	98731	25,995	19,446	25,995	19,446	NC	Hyde	1
270278601	10316	36,045,316	28,347,654	35,635,953	28,150,887	NC	Onslow	1
270578399	21448	35,855,980	28,051,809	32,424,232	26,998,406	FL	Charlotte	1
271705245	63206	6,273,343	5,162,746	6,273,343	5,162,746	NC	Carteret	1
272151758	79729	1,149,501,009	905,932,894	816,154,237	708,227,049	FL	Miami-Dade	4
270019761	739	10,428,215	7,521,207	8,150,821	7,202,465	NY	Suffolk	3
270572703	21236	168,484,458	141,025,898	168,484,458	141,025,898	SC	Horry	2
270940311	34877	300,861,432	250,306,975	292,976,583	245,438,486	NC	Onslow	2
271518169	56288	534,471,816	473,013,984	528,145,109	468,610,285	NC	Carteret	2
271988751	73695	10,844,851	9,018,950	10,331,643	8,895,706	FL	Broward	2
272457109	91022	4,803,093	3,771,101	4,422,995	3,673,866	FL	Manatee	1
271467532	54410	250,794,166	239,232,846	250,794,166	239,232,846	NC	Dare	2
271729106	64095	12,697,435	9,579,509	12,697,435	9,579,509	NC	Carteret	1
272039830	75594	668,614	461,857	572,175	422,162	FL	Collier	3
272028856	75190	2,804,143	2,262,618	2,804,143	2,262,619	FL	Monroe	1
270120059	4461	1,124,590,261	1,012,116,056	1,032,533,521	942,724,644	NC	Brunswick	3
270299010	11091	157,179,158	137,873,820	157,179,158	137,873,820	SC	Charleston	1
271609772	59667	310,171,280	296,517,590	310,171,280	296,517,590	NC	Dare	2
272023621	74996	150,954,474	129,513,414	144,814,110	125,358,794	FL	Collier	1
272031873	75301	143,544,022	121,399,834	143,544,022	121,399,834	NC	Onslow	1
272395738	88763	386,186,937	353,019,909	364,301,512	336,207,417	NC	Hyde	2
272459614	91119	375,042	253,495	315,738	236,520	FL	Walton	4
270200545	7435	19,539,024	15,197,333	16,774,127	14,336,533	FL	Broward	1
270304669	11306	3,828,983	2,981,916	3,647,593	2,928,376	NC	Hyde	1
270309878	11493	8,294,446	7,013,547	8,294,446	7,013,547	NC	Dare	1
271109689	41172	92,152,306	74,366,700	86,192,113	71,740,275	SC	Horry	1
271166091	43251	151,938,979	120,104,878	131,223,298	110,585,725	FL	Collier	4
271806910	66987	496,218,332	427,795,286	426,213,642	379,285,275	FL	Miami-Dade	3
272432675	90120	269,720,841	228,497,665	266,636,379	226,688,834	SC	Horry	1
272589659	95914	19,396	10,487	19,177	10,312	SC	Charleston	1
270215516	7983	8,723,317	6,413,627	8,723,317	6,413,628	LA	Vermilion	4
270473515	17565	215,007,993	204,625,547	215,007,993	204,625,547	NC	Dare	2

EventID	Year	GU_Loss_wDS	GR_Loss_wDS	GU_Loss_xDS	GR_Loss_xDS	LandfallState	LandfallCounty	SS_Intensity
271425004	52833	61,445,833	55,406,142	61,445,833	55,406,142	NC	Dare	1
271823329	67592	56,697,725	51,627,130	56,697,725	51,627,130	NC	Hyde	1
272573622	95332	26,173	11,888	24,493	10,677	FL	St. Johns	3
272174559	80582	31,969,761	22,484,519	24,883,018	20,770,545	SC	Beaufort	4
270355682	13192	431,850,809	330,542,677	343,580,340	287,399,915	SC	Charleston	5
271489321	55226	32,962,225	27,996,944	32,962,225	27,996,944	FL	Monroe	1
271565738	58041	380,165,436	307,535,414	300,024,654	256,825,164	NC	Carteret	3
271658347	61469	20,125,739	15,563,754	19,003,168	15,204,341	AL	Baldwin	3
272364443	87607	264,047	143,227	264,047	143,227	FL	Okaloosa	3
270465400	17262	13,498,406	10,687,873	13,153,342	10,570,515	FL	Miami-Dade	1
271211675	44932	48,315,545	38,525,807	48,315,545	38,525,808	FL	Lee	1
271747827	64801	71,560,826	65,819,792	71,560,826	65,819,792	NC	Dare	1
271976180	73237	25,990,211	20,915,879	25,693,940	20,773,612	NC	Onslow	1
270111279	4134	7,164,510	6,316,763	7,164,510	6,316,763	NC	Dare	1
271247554	46259	21,412,277	19,353,452	21,412,277	19,353,452	NC	Hyde	1
271208828	44825	276,581	141,207	276,581	141,207	AL	Mobile	2
272371808	87876	13,287,363	10,613,574	13,287,363	10,613,575	NC	Carteret	1
270698910	25898	4,744,378	3,756,135	4,402,409	3,635,696	NC	Carteret	1
271414149	52425	2,846,101,931	2,472,546,299	2,398,323,298	2,233,996,598	SC	Horry	4
272257452	83642	1,858,499	1,429,241	1,858,499	1,429,241	NC	Carteret	1
271067278	39599	575,324,445	519,738,257	514,926,021	473,530,286	SC	Charleston	3
270489283	18141	80,089	48,925	69,283	46,078	MS	Harrison	4
271286654	47709	88,213,176	68,784,571	78,777,714	64,125,510	FL	Collier	4
271377375	51067	669,026,754	595,898,860	661,141,883	590,336,049	NC	Onslow	2
271729217	64100	975,576	729,224	975,576	729,224	NC	Carteret	1
272215954	82102	1,491,280	1,046,287	1,290,556	978,731	NC	Hyde	1
272500597	92630	6,976,819	5,391,224	6,976,819	5,391,224	NC	Onslow	1
272611324	96732	143,520	85,441	143,520	85,441	FL	Brevard	1
270142425	5276	668,276	532,584	636,568	525,639	FL	Indian River	2
270820905	30431	12,035,766	8,970,300	10,759,675	8,593,379	FL	Monroe	1
272518576	93299	443,835,818	367,527,814	358,296,319	313,351,265	FL	Palm Beach	3
272652759	98270	920,984,014	801,541,595	846,170,007	749,303,689	NC	Brunswick	3
270176129	6511	340,347	253,003	340,347	253,003	FL	Bay	3
270347024	12873	57,454,792	42,579,622	51,722,381	40,508,247	AL	Baldwin	4
270610448	22631	322,327	263,547	322,327	263,547	NC	Dare	1
270728956	27017	491,341	342,695	491,341	342,695	SC	Charleston	2
271389352	51511	286,046,764	267,300,866	286,046,764	267,300,866	NC	Hyde	3
271645430	60988	401,213,262	356,728,005	396,596,767	353,349,628	NC	Brunswick	2
270159810	5913	16,994,939	13,518,419	16,994,939	13,518,419	FL	Martin	1
271700375	63022	293,131,585	277,231,519	293,131,585	277,231,519	NC	Hyde	2
272623763	97193	19,097,214	15,537,177	19,097,214	15,537,177	NC	Carteret	1
270018394	688	88,200,482	74,017,987	88,200,482	74,017,987	NC	Onslow	2
270129872	4819	135,245	82,454	135,245	82,454	NC	Dare	1
271046663	38836	29,087,564	23,346,327	27,704,226	22,858,078	FL	Pasco	1
271264128	46881	712,785,932	616,477,421	659,942,929	581,585,054	SC	Horry	3
272065989	76563	34,087,837	30,426,271	34,087,837	30,426,271	NC	Dare	1
270295138	10943	21,610,477	17,763,828	21,610,477	17,763,828	NC	Carteret	1
270305123	11324	650,606,668	583,094,863	633,502,387	570,293,424	NC	Brunswick	2
271194686	44309	1,743,995	1,326,118	1,743,995	1,326,118	FL	Wakulla	2
270092161	3428	22,781	13,650	22,781	13,650	GA	Chatham	1
270123546	4592	32,213,111	26,428,528	32,213,111	26,428,528	NC	Carteret	1
270406077	15059	2,276,841	1,881,052	2,276,841	1,881,052	NC	Carteret	1
271343104	49807	6,268,690	5,134,857	6,198,345	5,116,590	SC	Georgetown	1
272474906	91685	44,423,932	35,954,665	44,423,932	35,954,665	NC	Carteret	1
270899479	33358	33,019,332	28,968,307	33,019,332	28,968,307	NC	Dare	1
271188664	44085	1,084,439	459,504	1,056,695	443,695	LA	Terrebonne	2
271515785	56199	405,895,416	383,780,757	363,991,039	349,513,166	NC	Dare	3
270475238	17630	60,666,425	51,297,652	60,666,425	51,297,652	FL	Collier	1
272460607	91157	163,807,615	137,130,794	163,807,615	137,130,794	NC	Carteret	1
272533810	93869	16,138	7,694	16,138	7,694	FL	Santa Rosa	1
270154034	5708	87,177,282	66,459,751	80,204,561	64,115,874	SC	Charleston	2
270215119	7968	26,368	19,671	26,368	19,671	FL	Broward	4
272111421	78228	148,997,470	129,702,622	148,997,470	129,702,623	NC	Carteret	1
272147305	79567	508,652	363,378	454,810	347,549	FL	Broward	3
272501427	92661	18,074,278	14,376,881	18,074,278	14,376,881	SC	Charleston	1
272585690	95772	110,393,523	98,759,701	110,393,523	98,759,702	NC	Carteret	2
270257366	9541	73,776,298	61,803,281	69,627,135	59,678,412	SC	Charleston	2
270924819	34297	7,265,183	5,350,967	6,311,681	5,125,162	FL	St. Lucie	3
271388534	51481	671,398,233	584,535,807	611,815,308	543,244,873	NC	Pender	2
270080559	2993	416,348,867	355,428,755	416,348,867	355,428,755	NC	Brunswick	1
270290267	10758	160,928,893	143,505,503	160,928,893	143,505,503	SC	Horry	2

EventID	Year	GU_Loss_wDS	GR_Loss_wDS	GU_Loss_xDS	GR_Loss_xDS	LandfallState	LandfallCounty	SS_Intensity
270669541	24820	14,068,259	11,053,965	14,068,259	11,053,965	NC	Onslow	1
270824394	30559	193,393,605	166,985,908	193,393,605	166,985,908	NC	Carteret	2
272130010	78928	469,219,204	421,742,528	469,219,204	421,742,528	NC	New Hanover	1
272441645	90449	36,281,703	33,161,952	35,870,539	32,937,889	FL	Monroe	1
272544188	94250	219,893,414	196,838,777	186,339,519	172,885,234	NC	Hyde	3
271479858	54870	41,350,196	31,587,911	37,080,748	29,522,405	FL	Collier	3
272382855	88285	194,758,002	185,370,674	194,758,002	185,370,674	NC	Dare	3
270458435	17006	11,747,553	8,790,655	9,558,441	8,474,526	NY	Suffolk	3
271153312	42782	692,195	290,879	495,399	215,801	FL	Martin	5
271952730	72363	9,079	4,723	7,445	3,449	FL	Franklin	3
272109278	78149	2,984,899,085	2,569,290,277	2,256,676,369	2,117,246,816	FL	Lee	4
272430797	90054	22,140,488	17,899,518	22,140,488	17,899,518	FL	Collier	1
270815489	30230	156,303	76,227	156,303	76,227	FL	Palm Beach	1
270587380	21779	24,706,929	19,805,622	24,706,929	19,805,622	SC	Charleston	1
270811189	30070	88,835,643	72,079,835	88,835,643	72,079,835	NC	Carteret	1
271256079	46577	312,952,725	289,977,468	273,333,431	259,310,800	NC	Dare	2
270084869	3155	524,890	446,772	524,890	446,772	NC	Dare	1
270522574	19376	19,333,836	13,292,544	15,836,122	12,575,307	LA	Plaquemines	5
270759565	28153	129,634	70,498	129,634	70,498	FL	Indian River	2
271195236	44331	776,582	602,507	776,582	602,507	SC	Charleston	1
271738933	64461	3,660,464	2,813,950	3,660,464	2,813,950	FL	Broward	1
272194327	81321	55,855,100	50,096,274	55,855,100	50,096,275	NC	Dare	1
270034205	1270	38,365,156	28,230,212	33,176,251	26,705,498	FL	Citrus	3
270573783	21276	299,683,370	253,393,464	287,559,068	245,432,366	NC	Carteret	4
272170418	80425	112,923,472	89,454,653	112,923,472	89,454,653	SC	Charleston	2
271454359	53914	61,327,213	51,713,172	61,327,213	51,713,173	FL	Monroe	1
271529561	56715	1,807,521,936	1,609,329,713	1,544,597,790	1,421,745,910	NC	New Hanover	2
270435569	16153	3,831,669	2,760,082	3,831,669	2,760,082	LA	Lafourche	2
270730007	27058	2,945,106	2,491,657	2,945,106	2,491,657	NC	Hyde	2
272121183	78597	86,961,334	72,744,916	86,961,334	72,744,916	NC	Brunswick	1
272189858	81157	26,515,613	21,982,536	26,515,613	21,982,536	SC	Horry	1
270884062	32779	512,695,642	443,990,449	465,077,900	410,992,702	FL	Palm Beach	2
272023628	74996	212,781	164,999	204,433	161,439	GA	Chatham	2
272508160	92907	11,388,966	8,655,540	10,351,474	8,304,989	SC	Charleston	1
270900156	33384	8,983	2,552	8,983	2,552	GA	Chatham	3
270485788	18012	3,457,534	2,984,428	3,457,534	2,984,429	NC	Dare	1
271084575	40233	171,203,925	131,167,472	147,882,950	120,598,067	SC	Charleston	2
271597096	59203	22,062,544	17,687,005	22,062,544	17,687,005	SC	Charleston	2
271942985	71998	20,502,349	16,553,490	20,502,349	16,553,490	FL	Wakulla	2
272485361	92064	44,788	30,781	44,788	30,781	FL	Okaloosa	2
271648257	61092	73,531,191	61,880,668	71,638,931	60,821,026	SC	Horry	2
272360370	87460	84,691	16,450	83,729	15,969	TX	Calhoun	3
272693250	99764	166,335,404	134,893,915	151,745,974	126,036,784	FL	Collier	2
271617713	59957	2,335,849	1,987,465	2,335,849	1,987,465	NC	Dare	1
270412345	15294	680,068	451,488	577,337	370,399	MA	Barnstable	3
271827974	67762	7,055,207	6,196,928	7,055,207	6,196,928	NC	Dare	2
271829101	67804	153,631,513	130,408,963	153,631,513	130,408,963	SC	Horry	1
272070927	76743	17,410,351	14,081,537	16,725,664	13,890,476	GA	Chatham	3
272090571	77466	26,837,349	23,868,254	25,560,068	23,277,010	NC	Dare	2
272126919	78811	5,369	1,258	5,369	1,258	FL	Miami-Dade	2
272688709	99599	285,304,185	247,640,444	285,304,185	247,640,444	NC	New Hanover	1
270363368	13473	6,297,668,698	5,276,099,914	4,937,675,161	4,668,490,769	NC	Brunswick	4
271612384	59762	9,506,995	6,781,780	8,558,893	6,397,465	NC	Onslow	1
272145803	79511	25,568	15,873	18,315	9,933	FL	Miami-Dade	1
272356607	87323	7,194,025	5,488,429	6,910,784	5,369,955	FL	Pinellas	1
270255659	9478	405,920,060	342,965,181	334,555,368	297,107,579	FL	Miami-Dade	2
271287670	47746	52,347,251	42,823,869	52,347,251	42,823,869	NC	Carteret	1
271883663	69802	1,766,653	1,191,805	1,766,653	1,191,805	AL	Baldwin	2
270069880	2594	70,059,345	57,458,947	70,059,345	57,458,947	NC	Carteret	1
271239262	45956	827,483	556,986	794,848	541,297	FL	Okaloosa	2
271800506	66749	1,116,139,334	1,007,218,945	1,032,923,431	945,109,913	SC	Horry	2
271909476	70775	22,164,932	17,603,321	22,164,932	17,603,322	NC	Carteret	1
271980714	73402	903,716,237	829,659,738	866,869,014	801,617,044	SC	Horry	2
272156315	79896	145,469,945	118,866,655	145,469,945	118,866,655	NC	Carteret	2
272258674	83687	94,200,677	78,071,282	94,200,677	78,071,282	NC	Carteret	2
270050782	1879	342,594	206,675	311,360	183,455	LA	Plaquemines	3
270850845	31553	712,582,955	664,999,285	567,725,220	545,579,156	NC	Hyde	3
270922634	34213	8,239,923	5,855,063	7,210,003	5,543,918	FL	Walton	2
271406841	52153	291,248,406	265,151,231	259,900,566	241,718,934	FL	Monroe	3
271687753	62557	47,083,683	38,578,328	47,083,683	38,578,328	GA	McIntosh	3
272336697	86593	171,768,049	149,154,574	152,707,972	136,911,306	NC	Hyde	2

EventID	Year	GU_Loss_wDS	GR_Loss_wDS	GU_Loss_xDS	GR_Loss_xDS	LandfallState	LandfallCounty	SS_Intensity
270140489	5206	525,546,741	499,789,689	525,546,741	499,789,689	NC	Hyde	2
271245340	46180	57,150,486	50,906,574	54,430,137	49,607,435	MA	Dukes	2
271933877	71675	79,635,796	62,836,373	79,635,796	62,836,373	SC	Charleston	2
272573615	95332	132,839	81,605	120,195	70,341	FL	Hernando	2
271691837	62709	5,653,840	4,177,701	5,430,966	4,077,813	AL	Baldwin	3
270061130	2261	9,110,131	8,084,039	9,110,131	8,084,039	NC	Dare	1
270211497	7835	392,005	177,560	308,660	128,095	FL	Miami-Dade	3
270994352	36889	6,119,712	4,610,961	6,119,712	4,610,963	FL	Santa Rosa	2
271706974	63275	150,316,570	141,541,942	150,316,570	141,541,942	NC	Dare	3
271712208	63471	9,005,478	7,090,805	8,774,877	7,029,935	LA	Iberia	2
271987792	73661	59,028,638	48,116,284	59,028,638	48,116,285	NC	Carteret	1
272531772	93793	100,038,767	86,021,790	100,038,767	86,021,790	NC	Brunswick	1
270791518	29355	140,228	61,575	130,036	54,223	FL	Santa Rosa	1
271484840	55059	5,405,606,740	4,348,395,362	4,017,832,135	3,926,174,202	NC	Hyde	5
271492886	55356	1,212,910,472	1,106,109,037	1,019,098,798	958,217,919	NC	Brunswick	2
271667945	61826	3,757,109	2,953,802	3,757,109	2,953,802	SC	Charleston	1
271927864	71453	23,042,108	18,523,348	23,042,108	18,523,348	NC	Carteret	1
270622621	23089	25,522,451	22,158,310	25,522,451	22,158,310	NC	Hyde	1
271984232	73533	509,464,608	460,861,020	496,149,869	450,877,891	FL	Duval	1
270803849	29805	257,095,896	214,313,263	233,158,715	199,165,414	FL	Palm Beach	2
271812349	67186	3,230,747	2,782,499	3,230,747	2,782,499	FL	Duval	3
272107800	78093	38,112,179	30,126,232	38,112,179	30,126,232	GA	McIntosh	2
270345183	12806	173,311,309	133,200,519	137,867,276	117,293,622	NC	Dare	2
270457530	16974	90,662,939	74,143,676	90,662,939	74,143,676	SC	Charleston	2
270538114	19936	1,566,176	1,361,750	1,566,176	1,361,750	NC	Dare	1
271063935	39476	14,473	7,814	14,473	7,814	FL	Franklin	3
271334596	49493	290,802,930	235,201,496	260,699,341	217,812,704	SC	Charleston	4
272164617	80207	231,514,731	207,787,781	231,514,731	207,787,781	NC	Carteret	4
270134914	5004	201,445,231	132,264,619	149,418,366	121,589,874	FL	Miami-Dade	5
270198589	7361	51,272,180	41,809,394	51,272,180	41,809,394	SC	Charleston	1
271342508	49784	40,165,135	28,643,766	34,330,165	26,734,896	LA	Terrebonne	5
270363963	13495	179,220,708	154,098,995	179,220,708	154,098,995	SC	Horry	1
271440342	53398	157,899	69,366	157,899	69,366	SC	Charleston	1
271740602	64527	6,472,488	5,692,442	6,472,488	5,692,442	NC	Dare	1
272354702	87253	14,777,807	13,102,729	14,777,807	13,102,729	NC	Hyde	1
270139338	5165	259,306,797	222,194,474	259,306,797	222,194,474	NC	New Hanover	1
270468671	17387	4,768,283	4,113,951	4,768,283	4,113,951	FL	Miami-Dade	1
271022065	37912	11,283	5,491	11,283	5,491	FL	Miami-Dade	1
271859656	68929	14,478,430	12,588,569	14,478,430	12,588,569	NC	Carteret	1
272172256	80496	175,937,976	161,766,431	175,937,976	161,766,431	NC	Hyde	1
270194341	7203	835,483,836	665,678,569	658,767,464	563,134,694	SC	Beaufort	4
270796537	29540	652,096,056	634,139,878	652,096,056	634,139,878	NC	Dare	4
271012019	37547	107,478,163	87,922,216	107,478,163	87,922,216	NC	Carteret	1
270510816	18946	1,668,823	1,379,828	1,668,823	1,379,828	NC	Dare	1
271084855	40244	31,382,467	26,288,255	31,382,467	26,288,256	FL	Palm Beach	1
271516698	56232	32,632,809	26,552,357	32,632,809	26,552,357	NC	Onslow	1
271718346	63705	101,661,134	87,549,866	95,912,942	84,236,235	NC	Carteret	3
271945952	72111	14,529,991	11,133,629	14,365,707	11,075,980	FL	Volusia	2
272254302	83531	179,425,380	167,027,726	179,425,380	167,027,726	NC	Dare	2
270625085	23183	256,813	173,092	256,813	173,092	FL	Volusia	3
271398333	51839	357,185	186,010	321,884	163,217	MS	Jackson	4
271844287	68364	19,456,670	17,496,110	19,456,670	17,496,110	NC	Dare	3
270028479	1059	3,095,655	2,017,091	2,657,009	1,826,090	SC	Charleston	1
270242971	9003	6,212,685	4,730,920	6,212,685	4,730,920	NC	Carteret	1
271335384	49524	3,103,445	2,037,388	2,807,214	1,882,803	FL	Volusia	3
272179768	80780	2,094,018	1,775,644	2,094,018	1,775,644	NC	Dare	2
271991784	73805	125,600,013	101,169,348	124,173,784	100,678,474	SC	Charleston	3
270570487	21155	1,893,908	1,446,108	1,671,377	1,401,177	RI	Washington	3
270900354	33391	217,926,028	180,156,668	215,431,190	178,681,571	SC	Georgetown	2
271245737	46195	28,715,680	25,973,194	28,715,680	25,973,194	NC	Dare	2
272315284	85799	159,610,400	148,639,522	159,610,400	148,639,522	NC	Dare	1
272332937	86449	97,786,995	78,907,981	97,786,995	78,907,981	NC	Carteret	2
270480803	17830	6,249,521	5,516,669	6,249,521	5,516,669	NC	Dare	1
271387908	51459	2,761,637	2,355,269	2,761,637	2,355,269	NC	Dare	1
272165802	80253	68,910,763	46,030,809	53,508,056	42,508,276	FL	Brevard	4
271510931	56019	2,245,503,408	1,824,845,736	1,572,089,157	1,438,570,979	FL	Collier	5
271853901	68714	104,220,425	95,662,176	104,220,425	95,662,176	FL	Monroe	1
272396247	88781	138,038	84,853	138,038	84,853	NC	Dare	1
270799344	29638	6,744,427	4,933,888	6,206,902	4,727,725	FL	Martin	3
271312185	48658	26,152,016	20,510,426	26,152,016	20,510,428	NC	Onslow	1
270420185	15586	154,861,432	141,095,415	132,295,485	124,734,093	FL	Monroe	2

EventID	Year	GU_Loss_wDS	GR_Loss_wDS	GU_Loss_xDS	GR_Loss_xDS	LandfallState	LandfallCounty	SS_Intensity
271394512	51698	77,217,573	65,392,678	77,217,573	65,392,678	NC	Onslow	1
271646954	61044	76,888,328	68,949,420	76,888,328	68,949,422	NC	Hyde	1
271927952	71456	117,886,575	99,193,788	117,886,575	99,193,788	NC	Carteret	3
270432001	16017	4,639,080,468	4,122,790,695	3,785,074,601	3,582,268,977	NC	New Hanover	4
270618941	22949	1,060,989	612,637	1,010,488	580,717	LA	Terrebonne	3
270731148	27097	65,537,649	58,982,734	65,537,649	58,982,735	NC	Hyde	2
271476125	54732	1,795,548	971,796	1,412,270	772,050	FL	Okaloosa	1
271574551	58364	876,621,455	804,058,935	825,956,482	764,226,278	SC	Horry	2
271846357	68438	341,479	271,186	341,479	271,186	RI	Washington	2
272199636	81510	1,442,084	945,429	1,089,431	830,671	FL	Brevard	4
272201272	81570	19,813,625	14,508,440	17,211,251	13,895,614	FL	Brevard	3
271352254	50143	662,714,552	577,036,430	613,863,758	542,796,602	NC	Brunswick	3
271573049	58308	181,629,503	158,430,315	181,629,503	158,430,315	NC	Dare	1
272613000	96795	11,694,333	8,636,623	10,630,120	8,180,152	AL	Baldwin	3
272687915	99569	4,076,989	3,297,099	4,076,989	3,297,099	SC	Charleston	1
270030967	1153	18,718,045	16,018,293	18,718,045	16,018,293	NC	Dare	1
270933791	34633	2,372,258	1,804,979	2,239,791	1,759,562	SC	Charleston	3
271957261	72536	40,206,130	29,916,397	36,208,678	28,717,704	FL	Okaloosa	4
272423758	89792	61,743,301	52,802,313	61,743,301	52,802,313	NC	Dare	3
272542781	94197	20,200,403	16,639,966	20,200,403	16,639,966	NC	Hyde	1
272687979	99572	403,667,134	290,746,433	318,373,030	260,361,432	SC	Beaufort	4
271614878	59854	8,601,979	6,626,418	7,920,164	6,435,890	LA	Plaquemines	3
271683763	62407	880,987	628,141	839,156	610,561	NY	Suffolk	2
272644030	97945	367,653,426	305,629,355	363,443,262	303,328,754	NC	Brunswick	1
270127943	4749	432,418,069	380,751,307	411,558,804	366,355,667	FL	Monroe	1
270602513	22336	1,809,628	1,420,033	1,809,628	1,420,033	SC	Beaufort	2
271190526	44157	1,284,445,447	1,174,280,788	1,071,087,839	1,037,604,310	NC	Hyde	4
270408460	15147	135,241,405	114,177,961	129,831,855	110,867,838	SC	Georgetown	2
270566667	21012	1,317,863	720,622	1,122,795	610,024	MS	Jackson	4
271486009	55103	86,385,521	75,754,356	86,385,521	75,754,356	SC	Georgetown	1
270905858	33595	181,470,561	161,919,397	181,470,561	161,919,397	NC	Brunswick	2
271117127	41447	2,002,513	1,747,067	2,002,513	1,747,067	NC	Dare	1
270926408	34354	19,906,773	15,994,299	18,959,930	15,605,486	NC	Carteret	1
270444384	16485	20,740,322	16,543,012	20,740,322	16,543,012	SC	Horry	1
270690072	25579	23,780,275	18,710,258	23,780,275	18,710,258	NC	Onslow	1
270924024	34266	175,131,653	147,815,420	175,131,653	147,815,420	NC	Onslow	1
271239747	45974	53,669,550	39,850,257	39,181,511	35,253,169	NY	Queens	3
271421906	52719	5,771,950,912	4,923,650,362	4,166,993,653	3,902,353,152	NC	New Hanover	5
271714215	63551	69,147,764	46,293,853	49,367,396	40,549,896	FL	Pinellas	3
272353258	87201	8,762,417	7,746,857	8,762,417	7,746,857	NY	Suffolk	1
270744614	27614	270,491,874	235,752,224	270,491,874	235,752,224	NC	Brunswick	2
271073256	39816	38,750,993	33,506,741	37,762,962	33,159,538	NC	Hyde	1
272083572	77206	850,693	596,704	850,693	596,704	SC	Charleston	1
272128427	78866	207,966	143,708	196,364	136,451	FL	Martin	2
270596920	22134	177,926,736	154,084,688	177,926,736	154,084,689	SC	Horry	2
272181334	80839	4,578	709	4,157	532	FL	Collier	1
271199904	44503	8,227	4,110	8,227	4,110	FL	Miami-Dade	1
272295134	85050	54,443,896	45,463,834	54,443,896	45,463,834	SC	Horry	1
271071024	39733	36,539,839	29,088,177	36,539,839	29,088,177	SC	Charleston	2
272336785	86596	1,206,532	914,709	1,206,532	914,709	SC	Beaufort	1
271582395	58660	331,804,970	289,104,592	331,804,970	289,104,592	SC	Horry	2
271695127	62829	1,853,468	1,453,623	1,853,468	1,453,623	FL	Nassau	3
271823948	67614	38,227	6,015	34,548	4,848	LA	Jefferson	4
271908086	70723	94,524,553	78,039,496	86,320,896	73,455,286	FL	Collier	1
272256827	83621	32,496,316	25,726,384	32,496,316	25,726,384	SC	Charleston	1
271465546	54334	1,388,215,822	1,182,868,643	1,105,440,228	990,550,407	NC	Onslow	3
270316133	11729	12,120,864	10,178,486	11,643,590	10,042,121	FL	Miami-Dade	2
270606172	22468	20,928,953	18,234,871	20,928,953	18,234,871	FL	St. Lucie	1
270735871	27281	6,461,288	4,584,560	5,589,858	4,302,151	NC	Carteret	1
271152296	42745	7,306	2,154	7,306	2,154	FL	Bay	1
271955106	72454	1,149,583	958,408	1,149,583	958,408	NC	Carteret	1
270581681	21572	8,587	1,814	8,587	1,814	LA	Lafourche	3
270163526	6048	84,307,073	67,651,108	84,307,073	67,651,109	NC	Onslow	1
270685649	25416	4,196,543	3,609,712	4,196,543	3,609,712	NC	Dare	2
271480986	54913	171,338,826	157,490,859	154,826,829	145,571,514	NC	Hyde	3
272678233	99212	525,989	280,280	525,989	280,280	FL	Walton	1
271296348	48064	27,408,030	23,239,869	26,109,601	22,875,883	FL	Martin	2
271487254	55147	30,274,940	27,254,484	30,274,940	27,254,484	NC	Dare	2
271566358	58064	29,938,567	24,411,331	29,938,567	24,411,331	FL	Pinellas	1
272559943	94827	318,626,633	272,569,226	318,626,633	272,569,226	NC	Brunswick	2
270012346	463	6,721,879	5,052,401	6,721,879	5,052,402	FL	Bay	3

EventID	Year	GU_Loss_wDS	GR_Loss_wDS	GU_Loss_xDS	GR_Loss_xDS	LandfallState	LandfallCounty	SS_Intensity
270877975	32551	14,358,558	12,809,847	14,358,558	12,809,847	RI	Washington	2
271809801	67095	33,029,354	28,107,219	33,029,354	28,107,219	NC	Dare	4
271946746	72141	291,489,594	230,358,629	256,868,700	214,154,523	SC	Georgetown	3
270143388	5312	100,721,487	94,216,860	100,721,487	94,216,860	NC	Dare	3
270414237	15365	795,642,101	728,480,320	774,730,315	712,412,920	NC	Dare	3
271010090	37477	3,004,425	2,381,406	2,706,981	2,338,584	MA	Barnstable	3
271048253	38895	51,142,451	33,576,564	38,596,390	30,986,367	AL	Baldwin	5
271948102	72190	324	106	324	106	SC	Beaufort	2
272251952	83446	240,427	185,920	240,427	185,920	NC	Dare	1
270706605	26181	138,960,710	122,765,604	138,960,710	122,765,604	NC	Hyde	2
271344208	49847	1,805,132	1,134,255	1,805,132	1,134,255	FL	Franklin	3
271604220	59463	28,250,215	25,649,336	28,250,215	25,649,336	NC	Dare	1
270416866	15463	115,420	47,834	89,289	34,002	FL	Monroe	3
271644658	60959	5,972,816	4,424,568	5,972,816	4,424,568	SC	Charleston	1
271733926	64273	10,539,067	7,722,951	9,779,409	7,387,559	FL	Indian River	2
272048502	75912	151,274,562	132,614,669	151,274,562	132,614,669	NC	Hyde	2
272564511	94998	520,671	376,483	439,405	361,430	NJ	Cape May	2
272287429	84760	246,650,990	212,320,274	243,755,760	210,451,031	NC	Onslow	2
271513473	56112	48,837,486	43,347,410	48,837,486	43,347,410	NC	Hyde	1
272560428	94845	15,616,410	11,424,757	13,614,770	10,858,295	FL	Monroe	3
271781377	66039	139,999,426	109,464,206	125,565,717	102,599,785	SC	Beaufort	4
272045873	75814	109,879,086	101,806,962	109,879,086	101,806,962	NC	Hyde	2
272360855	87478	356,004	264,655	356,004	264,655	FL	Volusia	2
271211731	44934	317,740,364	294,550,971	317,740,364	294,550,971	FL	Monroe	3
270153985	5706	554,798	467,677	554,798	467,677	NC	Dare	1
270594132	22030	660,283,996	605,937,991	660,283,996	605,937,991	NC	Carteret	4
271140720	42313	1,403,778	853,765	1,210,326	746,848	FL	Miami-Dade	3
272481732	91931	119,085,657	95,779,445	113,346,510	92,695,602	NC	Carteret	1
271320729	48979	24,373,116	19,553,303	24,373,116	19,553,303	NC	Carteret	1
272070641	76733	320,599,181	267,717,589	320,599,181	267,717,589	NC	New Hanover	2
272102358	77891	139,733,149	109,702,350	99,664,793	88,553,214	FL	Pasco	4
272632076	97505	280,315,329	219,628,957	247,993,004	203,649,391	SC	Beaufort	4
270736673	27312	39,471,989	34,182,000	37,267,224	33,422,631	NY	Suffolk	2
271358745	50386	4,268,244	3,626,997	4,268,244	3,626,997	NC	Hyde	1
272416812	89541	131,229,965	98,782,395	112,177,360	92,295,676	FL	Miami-Dade	2
270252043	9344	7,772,814	5,878,650	7,772,814	5,878,650	SC	Charleston	1
271323224	49073	7,823	2,914	7,823	2,914	FL	Santa Rosa	2
271390417	51550	610,969	444,803	550,517	419,884	FL	Santa Rosa	2
272436252	90250	4,897,217	3,493,477	4,842,073	3,462,856	FL	Taylor	1
272553463	94592	1,817,270	1,527,333	1,817,270	1,527,333	NC	Dare	1
271500986	55659	1,186,165	863,658	1,092,193	828,662	FL	Monroe	3
272026417	75098	19,287,229	15,136,029	19,287,229	15,136,029	SC	Charleston	1
272082041	77149	1,570,762	1,092,522	1,404,394	1,021,716	GA	McIntosh	3
272105422	78001	43,562,744	37,250,213	43,562,744	37,250,213	NC	Dare	1
272126284	78787	1,317,555	953,741	1,183,585	904,689	SC	Charleston	1
270160184	5926	2,385,460	1,740,554	2,385,460	1,740,554	FL	Wakulla	3
270846827	31406	741,605,794	702,399,399	676,518,490	651,465,343	NC	Hyde	3
272447299	90659	256,609	134,289	256,609	134,289	FL	Gulf	2
272214733	82058	41,187	12,284	41,187	12,284	SC	Charleston	1
271559146	57804	289,210,876	253,200,428	289,210,876	253,200,428	SC	Horry	2
271788649	66313	1,076,969,245	968,581,560	1,004,678,338	914,281,978	NC	Carteret	3
271862731	69047	3,563,520	3,064,358	3,563,520	3,064,358	NY	Suffolk	1
271186440	44001	24,571,271	19,799,649	24,571,271	19,799,649	GA	Glynn	1
271297254	48100	74,724,236	63,561,037	73,872,785	63,071,370	SC	Charleston	2
272418939	89618	12,667,562	10,545,642	12,345,027	10,456,496	FL	Monroe	3
270226927	8404	321,508,388	278,757,647	281,930,607	252,368,476	NC	Dare	2
270344610	12785	1,587,993	1,335,226	1,587,993	1,335,226	NC	Dare	1
270427704	15860	1,137,337	847,836	1,124,512	841,451	LA	Lafourche	1
270579179	21478	31,230,910	23,015,874	27,081,003	21,296,711	NC	Onslow	1
271272310	47176	40,316,342	32,032,840	38,062,950	31,285,310	FL	Lee	1
271942963	71997	86,220,555	72,305,699	86,220,555	72,305,699	FL	Monroe	2
272410935	89326	435,322,217	385,920,688	435,322,217	385,920,688	NC	Carteret	3
271414259	52429	18,549,385	16,544,899	18,549,385	16,544,899	NC	Dare	1
271540690	57126	14,082,817	12,500,469	14,082,817	12,500,469	NC	Dare	1
271782005	66060	2,156,977	1,710,773	2,156,977	1,710,773	NC	Hyde	1
272147923	79591	69,545,863	49,075,853	54,322,159	44,443,849	FL	Dixie	5
270385020	14270	496,402	421,303	496,402	421,303	NC	Dare	1
272590942	95958	12,671,320	10,151,600	12,671,320	10,151,600	SC	Georgetown	1
270693154	25694	16,460,431	12,839,792	16,460,431	12,839,793	GA	McIntosh	2
270940438	34881	75,366	27,460	71,764	25,045	LA	Terrebonne	3
271364429	50592	1,821,095	1,436,952	1,821,095	1,436,952	FL	Brevard	1

EventID	Year	GU_Loss_wDS	GR_Loss_wDS	GU_Loss_xDS	GR_Loss_xDS	LandfallState	LandfallCounty	SS_Intensity
272161071	80071	92,981,841	78,135,131	92,981,841	78,135,131	FL	Collier	1
270045903	1701	231,659,099	195,401,711	199,182,286	174,787,129	FL	Collier	1
271034858	38395	614,667	465,417	614,667	465,417	SC	Charleston	1
272195668	81369	181,688	118,087	149,345	106,373	FL	Broward	3
270432199	16024	13,687,846	10,504,431	13,687,846	10,504,431	NC	Carteret	1
272133233	79047	164,908,398	150,376,489	154,221,476	142,898,293	NC	Carteret	2
272540516	94111	64,495,969	50,821,006	64,495,969	50,821,007	SC	Charleston	2
270492708	18268	357,245,818	313,689,183	328,286,573	293,084,803	NC	Hyde	2
270512341	19001	576,112,945	507,565,184	484,002,075	441,684,145	SC	Georgetown	3
272122184	78633	63,746,475	56,918,460	63,746,475	56,918,460	NC	Hyde	1
270081706	3037	251,768,195	206,636,223	229,798,005	193,657,022	FL	Collier	3
272129031	78890	120,054,449	93,905,573	107,648,001	87,437,701	NC	Pender	1
272260088	83737	10,995,520	8,654,553	10,995,520	8,654,553	SC	Horry	1
271030506	38232	800,972	635,511	800,972	635,511	SC	Charleston	1
270188218	6966	653,613	438,480	495,911	421,424	NJ	Atlantic	3
270444988	16509	10,578,438	9,397,964	10,578,438	9,397,964	NY	Suffolk	1
272353346	87204	936,191,334	881,836,117	764,476,607	740,665,419	VA	Virginia Beach (	3
270111825	4154	1,376,499	1,180,283	1,376,499	1,180,283	NC	Dare	1
271278821	47421	219,040	134,152	219,040	134,152	AL	Baldwin	2
271705054	63199	8,295	2,936	7,898	2,683	AL	Baldwin	1
272502156	92687	6,502,249	5,204,361	6,502,249	5,204,361	SC	Horry	1
270179255	6631	11,914,784	9,490,193	11,914,784	9,490,193	NC	Dare	1
272201543	81579	18,772,795	14,813,611	17,881,567	14,489,143	FL	Hernando	1
272326732	86219	11,962,671	7,330,585	8,563,686	6,532,624	FL	Martin	5
272447696	90674	41,033,687	37,395,886	41,033,687	37,395,886	NC	Dare	2
272632317	97515	9,408	3,590	9,408	3,590	FL	St. Lucie	1
271610206	59681	3,462	302	3,462	302	LA	Terrebonne	2
270672226	24920	585,100,506	514,916,658	569,726,930	504,720,862	SC	Horry	3
271175405	43594	256,432,461	245,293,769	256,432,461	245,293,769	NC	Dare	3
272166375	80274	236,020,536	186,836,333	209,775,780	174,492,787	SC	Beaufort	3
272623232	97174	21,860,296	17,577,332	21,860,296	17,577,332	NC	Carteret	1
272688170	99579	721,329,495	667,297,633	657,855,783	616,543,670	NC	Carteret	3
270273112	10115	9,642,478	6,616,798	7,755,626	6,224,560	FL	St. Lucie	4
270692096	25655	159,771,008	131,041,873	145,913,066	122,852,781	FL	Pinellas	1
270757603	28077	11,048	3,842	9,947	3,447	TX	Matagorda	3
271649900	61152	821,431,338	727,975,087	774,004,753	693,836,032	NC	New Hanover	2
270595839	22093	14,715,702	13,088,576	14,715,702	13,088,576	NC	Hyde	1
270662093	24546	7,452,445	5,933,459	7,452,445	5,933,459	NC	Carteret	1
271255777	46568	86,538,252	72,322,034	86,538,252	72,322,034	SC	Charleston	1
270750328	27816	294,915,390	262,779,237	294,915,390	262,779,237	NC	Onslow	2
271674645	62069	197,630,098	170,533,470	197,630,098	170,533,470	SC	Horry	1
272009454	74466	238,076,207	224,114,934	238,076,207	224,114,934	NC	Hyde	2
270139037	5154	12,793,146	10,634,987	12,793,146	10,634,987	FL	Brevard	1
272163464	80162	8,181,287	6,928,419	8,181,287	6,928,419	NC	Carteret	1
272398787	88875	11,805,079	8,511,058	10,254,464	8,069,467	FL	Bay	4
270250955	9303	101,795,341	81,128,136	93,518,332	76,177,089	FL	Monroe	3
270665404	24667	391,890	318,866	391,890	318,866	NC	Dare	1
272173987	80562	13,256,799	10,516,167	13,256,799	10,516,167	NC	Carteret	1
272506128	92833	603,868	510,657	603,868	510,657	NC	Dare	1
272526730	93606	572,884	346,108	572,884	346,108	GA	Glynn	1
272142911	79407	12,068	2,895	10,679	2,250	LA	Iberia	3
270560717	20786	37,802,417	31,957,473	37,802,417	31,957,473	FL	Collier	1
270722400	26775	76,607,577	61,027,007	76,607,577	61,027,007	NC	Carteret	1
270912899	33848	194,007,726	163,801,929	194,007,726	163,801,929	NC	Onslow	2
271592864	59050	2,963,540	2,453,112	2,847,077	2,425,554	NC	Dare	1
270363949	13495	166,753,044	140,479,386	155,911,551	133,970,580	FL	Collier	2
271101746	40879	387,523,772	344,350,357	387,523,772	344,350,358	SC	Horry	1
271133957	42060	1,033,656,932	907,348,185	929,682,086	835,202,884	NC	Carteret	3
271177154	43659	103,863,343	86,963,153	103,863,343	86,963,153	NC	New Hanover	1
270210099	7784	1,078,192	782,242	932,912	749,486	FL	Indian River	2
270959591	35599	19,650,964	13,987,638	16,588,930	13,253,899	FL	Brevard	4
271923021	71276	280,783,560	253,505,551	280,783,560	253,505,551	NC	Carteret	3
271568080	58125	515,289	331,858	386,834	237,835	FL	Escambia	4
270695179	25766	4,260,233	3,704,349	4,260,233	3,704,350	NC	Hyde	1
271332022	49395	16,766,896	13,279,837	16,766,896	13,279,838	SC	Beaufort	1
271357236	50330	1,190,168	765,824	1,190,168	765,825	GA	Chatham	2
271719912	63764	193,303,791	172,613,480	193,303,791	172,613,480	SC	Horry	1
271947857	72181	350,876,119	309,367,685	350,876,119	309,367,685	NC	Brunswick	2
270322845	11978	191,072,984	164,993,398	191,072,984	164,993,399	NC	Carteret	1
270449111	16662	838,867,314	654,922,797	675,758,111	567,915,285	FL	Miami-Dade	3
271716858	63649	187,420,619	170,991,377	185,289,813	169,528,785	NC	Carteret	2

EventID	Year	GU_Loss_wDS	GR_Loss_wDS	GU_Loss_xDS	GR_Loss_xDS	LandfallState	LandfallCounty	SS_Intensity
271956394	72504	4,966,716	3,733,678	4,966,716	3,733,678	SC	Georgetown	1
270172245	6368	391,646,292	348,445,346	391,646,292	348,445,346	NC	Brunswick	2
272622276	97138	48,825,083	36,079,807	42,017,596	33,560,177	FL	Collier	2
271020851	37871	2,143,647,009	1,758,813,093	1,501,439,348	1,378,256,168	FL	Pasco	4
272124144	78706	10,920,376	9,650,784	10,920,376	9,650,784	NC	Dare	1
270250337	9282	30,805,156	23,904,062	30,805,156	23,904,063	NC	Carteret	1
270975781	36194	262,803,564	223,105,987	262,803,564	223,105,987	NC	Onslow	2
272436890	90275	109,103,548	98,699,181	109,103,548	98,699,181	NC	Dare	2
272598615	96249	2,805,846	2,266,900	2,805,846	2,266,900	SC	Charleston	1
270349202	12954	388,466,902	302,146,166	329,953,444	271,215,868	SC	Charleston	3
270580363	21523	334,881,169	286,132,435	326,097,942	280,503,579	NC	Onslow	2
271381252	51213	243,323,362	226,950,891	243,323,362	226,950,891	NC	Hyde	2
271455130	53942	49,716,925	41,053,280	49,716,925	41,053,280	NC	Hyde	1
271980087	73379	12,231,927	9,499,828	12,231,927	9,499,828	SC	Charleston	1
272569654	95188	136,002,471	110,320,713	136,002,471	110,320,713	NC	Carteret	3
270005339	203	29,961,579	26,762,770	29,961,579	26,762,770	NC	Hyde	1
270246110	9121	683,265	557,865	683,265	557,865	NC	Hyde	1
270665266	24661	9,695,215	8,031,695	9,695,215	8,031,695	SC	Beaufort	2
270870939	32292	322,772	179,591	322,772	179,591	FL	Monroe	1
270777375	28831	74,173,737	64,839,040	63,875,091	58,954,542	NY	Suffolk	4
270615987	22840	597,915	351,459	521,415	307,678	AL	Baldwin	4
271336075	49550	95,614,133	82,185,020	91,792,830	80,028,508	NC	Hyde	2
271527702	56646	21,681,510	17,524,357	21,681,510	17,524,357	NC	Carteret	1
271830426	67853	35,533,410	28,923,000	35,533,410	28,923,000	NC	Carteret	1
271993433	73864	1,323,443,503	1,184,417,109	1,132,798,709	1,051,508,923	SC	Georgetown	4
270583015	21623	2,092,712	1,604,519	2,092,712	1,604,519	SC	Beaufort	1
271262589	46826	2,201,062	1,927,943	2,201,062	1,927,943	NC	Dare	1
271958938	72600	219,117,263	185,408,253	189,837,744	167,945,627	FL	Collier	3
270142726	5287	1,922,833	1,325,423	1,922,833	1,325,423	SC	Beaufort	1
270016357	610	34,165,449	30,495,022	34,165,449	30,495,022	NC	Hyde	1
270084201	3131	148,101,127	134,760,674	148,101,127	134,760,674	NC	Hyde	1
270417477	15487	45,515,581	37,159,658	45,515,581	37,159,658	FL	Levy	3
270872544	32352	30,460,670	25,234,182	30,460,670	25,234,182	FL	Hernando	1
272529297	93704	3,638	1,864	3,224	1,648	LA	Vermilion	3
270042538	1580	734,114,250	675,043,699	589,409,254	561,392,183	NC	Hyde	4
270609963	22613	41,594,959	28,595,859	33,966,746	26,717,744	FL	Lee	3
271218482	45187	215,752,710	183,922,820	215,752,710	183,922,820	NC	Carteret	2
271898915	70375	6,356,239	4,785,761	6,356,239	4,785,761	SC	Charleston	1
271911067	70835	338,522,459	286,287,458	324,916,128	277,557,734	SC	Horry	2
270052423	1937	381,305,471	335,744,132	371,391,929	328,946,173	NC	Dare	4
270467570	17347	174,357,114	149,121,736	174,357,114	149,121,736	NC	Brunswick	2
271349096	50024	37,957,426	30,288,584	34,937,430	29,197,761	FL	Collier	2
271394431	51695	13,548,020	11,066,377	13,548,020	11,066,377	SC	Charleston	1
271451200	53798	25,804,425	20,410,427	25,804,425	20,410,429	SC	Charleston	2
272055794	76180	140,854,044	113,173,783	126,564,419	104,925,937	NC	Pender	1
270968617	35927	150,830,375	128,733,194	150,830,375	128,733,194	NC	Carteret	2
271242271	46066	17,578	8,407	17,578	8,407	SC	Beaufort	1
270487648	18082	478,785,312	408,121,216	432,078,176	377,380,691	NC	Brunswick	3
271859712	68931	4,435,892	3,426,389	4,187,986	3,337,342	FL	Bay	4
271892702	70132	120,793	61,624	104,485	51,169	FL	Bay	4
271991149	73781	226,033,987	192,114,746	209,452,310	182,520,406	FL	Monroe	2
272378977	88141	5,975,450	3,898,480	4,903,717	3,572,985	FL	Santa Rosa	2
270537273	19907	225,547,236	197,621,209	210,841,135	187,588,565	NC	Hyde	2
270508115	18844	42,404,720	32,594,910	40,381,285	31,671,873	NC	Carteret	1
270742692	27541	3,901,200,046	3,492,068,396	3,292,529,348	3,105,256,219	NC	Pender	4
271466650	54377	17,315,673	14,704,225	17,315,673	14,704,225	FL	Volusia	1
271485605	55088	165,336,832	135,847,272	165,336,832	135,847,272	NC	Onslow	2
271730703	64154	735,694	313,308	646,328	265,467	TX	Chambers	2
271915666	71007	58,600,901	48,140,832	58,600,901	48,140,832	NC	Onslow	1
272033809	75371	10,277,931	7,625,163	9,616,394	7,347,819	FL	Lee	2
270632524	23458	296,778,881	248,409,973	293,359,078	246,282,507	NC	Onslow	2
271813327	67223	20,093,937	17,782,119	20,093,937	17,782,119	NC	Hyde	1
271881219	69715	83,594,908	68,736,191	83,594,908	68,736,191	FL	Indian River	1
270135438	5023	199,069,212	157,720,508	183,070,763	151,216,787	SC	Beaufort	3
272004326	74273	221,848,907	201,069,454	203,979,493	188,112,964	NC	Hyde	2
272400067	88924	2,730,491	2,365,715	2,730,491	2,365,715	NC	Dare	1
270002202	85	1,675,062,603	1,457,356,665	1,483,807,700	1,325,697,951	NC	New Hanover	3
270508417	18856	41,999,702	33,896,396	41,999,702	33,896,396	FL	Wakulla	4
271075729	39909	2,601,728	1,927,803	2,601,728	1,927,803	NC	Dare	1
271330658	49348	41,372,678	26,976,064	30,681,296	24,818,175	FL	Broward	4
271556862	57721	93,062,824	73,442,966	93,062,824	73,442,966	SC	Charleston	2

EventID	Year	GU_Loss_wDS	GR_Loss_wDS	GU_Loss_xDS	GR_Loss_xDS	LandfallState	LandfallCounty	SS_Intensity
272261134	83776	25,013,348	20,031,372	25,013,348	20,031,372	NC	Carteret	1
270417218	15478	214,925,759	184,333,302	212,472,924	182,759,358	NC	Brunswick	1
272242577	83097	795,048,464	703,918,264	741,195,120	665,488,013	NC	Carteret	3
270183332	6786	518,341	428,417	518,341	428,417	RI	Washington	1
270654219	24255	83,195,388	69,885,501	83,195,388	69,885,501	NC	Carteret	2
271131974	41988	157,403,619	146,617,728	157,403,619	146,617,728	NC	Dare	1
272021110	74900	6,810,054	5,512,186	6,810,054	5,512,187	FL	Collier	1
271624455	60205	1,404,373	1,202,586	1,404,373	1,202,586	NC	Dare	2
272000124	74116	26,812,858	22,230,369	26,812,858	22,230,369	NC	New Hanover	1
272095564	77649	453,284,378	404,746,075	419,814,556	379,495,058	FL	Sarasota	2
272207498	81796	246,180,709	186,774,907	216,084,459	175,834,738	SC	Charleston	2
270210424	7795	175,366,958	136,566,115	158,436,266	130,053,834	SC	Beaufort	2
271107419	41089	6,203	1,956	6,203	1,956	GA	Chatham	1
272642773	97898	25,650,723	22,664,573	25,650,723	22,664,574	NC	Dare	1
270839788	31144	733,097,801	667,315,737	632,003,774	588,620,903	NC	Carteret	3
272599716	96294	51,138,778	33,402,180	38,135,330	30,341,899	FL	Palm Beach	4
270650943	24133	641,766	546,170	641,766	546,170	NC	Dare	1
271350250	50067	12,109,317	9,611,930	12,109,317	9,611,930	SC	Charleston	1
271521106	56397	117,104,869	107,581,662	117,104,869	107,581,662	NC	Dare	1
272144106	79448	18,167,682	14,257,438	18,167,682	14,257,438	NC	Onslow	1
270750485	27822	3,021,080,041	2,773,945,658	2,637,073,972	2,502,677,628	NC	Carteret	4
270805572	29867	21,266,455	16,402,169	21,266,455	16,402,170	NC	Onslow	1
271231574	45673	55,697	30,378	45,677	27,331	LA	Iberia	4
271294074	47979	684,080	445,916	614,515	382,402	DE	Sussex	1
271610351	59687	839,990,466	793,031,796	830,244,760	787,922,793	NC	Dare	4
271946800	72143	2,627,120	1,997,783	2,560,297	1,970,169	FL	Citrus	1
272481629	91927	321,943	237,565	321,943	237,565	MS	Jackson	2
270274483	10165	16,726,561	12,976,277	16,726,561	12,976,277	NC	Pender	1
270648964	24057	13,901,692	10,567,728	13,901,692	10,567,728	NC	Onslow	1
270664544	24635	2,149,098,216	1,917,423,419	1,841,239,662	1,702,939,721	SC	Horry	3
271574169	58350	141,227,159	110,560,631	107,646,350	92,822,181	FL	Sarasota	2
271234765	45790	23,990,550	20,185,869	23,990,550	20,185,869	NC	Dare	1
271539475	57081	1,928,619	1,630,129	1,928,619	1,630,129	NC	Hyde	1
272672166	98988	52,836,005	41,106,494	52,836,005	41,106,494	SC	Charleston	1
270861819	31951	190,707	112,426	159,999	88,661	LA	Terrebonne	4
270200863	7446	45,855,598	34,928,241	40,631,092	33,096,536	FL	Pinellas	2
270616637	22865	97,859,231	78,063,788	87,823,168	73,998,136	FL	Monroe	4
270960263	35622	71,174,287	58,846,090	71,174,287	58,846,090	NC	Onslow	1
271387798	51455	4,762,120	3,855,712	4,762,120	3,855,712	SC	Charleston	1
271703171	63127	18,914,210	14,448,138	18,167,336	14,164,427	SC	Beaufort	1
272487592	92146	4,393,985	3,397,839	4,393,985	3,397,839	SC	Charleston	1
272156498	79902	22,147	11,145	17,570	9,063	LA	Plaquemines	4
271451754	53819	347,939,212	324,672,881	347,939,212	324,672,881	NC	Hyde	2
270169181	6256	1,284,852	994,575	1,284,852	994,575	FL	Brevard	1
271048420	38902	141,219	87,596	141,219	87,596	NC	Dare	1
271448683	53707	165,296,773	144,377,458	165,296,773	144,377,458	NC	Pender	3
271635083	60599	311,660	257,356	311,660	257,356	NC	Dare	1
270284160	10523	183,415,188	162,104,403	144,217,762	135,071,304	NY	Suffolk	3
270367356	13621	26,265,442	21,396,243	26,265,442	21,396,243	NC	Carteret	2
270587659	21789	57,658	28,860	56,192	27,964	SC	Beaufort	1
271107569	41095	174,770,873	146,538,206	174,770,873	146,538,206	NC	Carteret	2
272307231	85502	6,866,157	5,366,855	6,866,157	5,366,855	NC	New Hanover	1
272357792	87366	949,499	714,974	949,499	714,974	SC	Charleston	1
271213493	45000	1,983,499	1,261,447	1,437,030	1,140,783	FL	Charlotte	4
271815178	67293	68,846,564	55,143,514	68,846,564	55,143,514	SC	Charleston	1
271125780	41762	6,672,753	5,049,558	6,672,753	5,049,558	NC	Carteret	1
272422701	89754	24,181,570	19,912,983	24,181,570	19,912,983	NC	Brunswick	1
272684468	99444	266,913,879	229,211,545	266,913,879	229,211,546	NC	Onslow	2
272684961	99463	78,093,559	58,073,962	70,942,817	55,337,420	FL	Walton	4
270134273	4981	225,761,140	212,752,834	225,761,140	212,752,834	NC	Dare	2
270359135	13319	52,491,170	41,455,052	41,791,253	36,829,285	FL	Charlotte	3
270349844	12978	827,558,371	793,205,835	766,329,214	742,605,121	NC	Dare	3
270784660	29101	6,340,927	4,902,286	5,447,082	4,768,804	NY	Queens	2
271737009	64389	8,590,654	6,282,500	7,553,837	5,992,469	FL	Volusia	1
272261524	83791	2,527,896,406	2,212,099,026	1,889,773,442	1,839,039,135	NC	Hyde	4
272281254	84526	460,665	308,325	460,665	308,325	LA	Terrebonne	1
272578769	95520	166,341,011	119,073,749	122,017,938	99,010,799	FL	Sarasota	3
270414171	15363	22,141,380	19,852,134	22,141,380	19,852,134	NC	Dare	1
270829192	30738	9,298,298	7,413,133	9,298,298	7,413,133	FL	Taylor	2
271041671	38654	448,287,208	404,511,399	406,276,595	372,786,495	FL	Monroe	2
271142164	42368	2,609,411,718	2,253,166,035	1,956,842,500	1,891,673,763	FL	Collier	5

EventID	Year	GU_Loss_wDS	GR_Loss_wDS	GU_Loss_xDS	GR_Loss_xDS	LandfallState	LandfallCounty	SS_Intensity
271814669	67275	321,022	150,879	302,979	136,707	NY	Suffolk	2
271956929	72525	11,024,370	7,460,526	8,856,004	7,090,003	FL	Okaloosa	3
272281643	84540	3,528,409	2,206,173	3,041,645	1,957,280	LA	Lafourche	4
270159066	5886	10,317,555	7,886,177	9,742,363	7,689,376	FL	Monroe	3
270631142	23409	6,260,998	4,275,525	6,260,998	4,275,525	FL	Escambia	1
270715847	26529	26,901,878	20,991,555	24,955,523	20,160,737	FL	Pinellas	1
270895114	33191	20,120,608	15,073,445	17,823,227	14,263,549	FL	Brevard	3
271001789	37170	2,233,362	1,645,749	2,127,580	1,602,789	FL	Bay	3
271009559	37458	41,332,846	32,988,030	41,332,846	32,988,030	SC	Charleston	2
272338676	86666	20,540,761	17,696,423	19,568,255	17,472,427	RI	Newport	2
271495042	55439	37,334,757	31,527,891	37,334,757	31,527,891	NC	Hyde	2
271932648	71630	46,231,737	39,926,470	46,231,737	39,926,470	SC	Horry	1
270171156	6327	119,422,705	111,641,329	119,422,705	111,641,329	NC	Dare	1
270320248	11881	1,573,326,203	1,376,155,682	1,309,418,923	1,192,027,091	NC	Hyde	4
270616144	22846	26,346,463	23,779,315	26,346,463	23,779,315	NC	Dare	1
272608945	96641	393,530,174	362,055,288	393,530,174	362,055,290	NC	Hyde	3
272591340	95974	8,502,521	6,654,176	8,502,521	6,654,176	SC	Charleston	3
270238981	8855	18,738,707	16,645,484	18,738,707	16,645,484	NC	Dare	1
272048509	75912	301,187,421	272,754,117	289,027,407	263,873,043	NC	Hyde	2
270157397	5826	32,079,922	25,288,456	31,717,510	25,144,307	FL	Collier	2
270530673	19668	58,157,068	47,238,422	58,157,068	47,238,423	FL	Citrus	1
271613091	59790	467,069	336,363	467,069	336,363	FL	Monroe	1
271621343	60091	662,454,747	608,380,749	654,756,585	602,556,203	NC	Brunswick	2
272193120	81277	959,967	560,686	959,967	560,686	FL	Dixie	3
270485574	18003	139,671	56,486	134,132	52,572	LA	Jefferson	1
270380798	14109	719,675,726	602,503,645	620,145,914	538,398,598	SC	Georgetown	4
272086957	77331	3,203,571	2,538,836	3,203,571	2,538,836	NC	Hyde	1
272087217	77341	625,267,510	540,677,101	518,291,710	468,141,880	FL	Pinellas	2
272419329	89633	3,105,023	1,927,162	3,105,023	1,927,162	FL	Franklin	2
272590935	95958	113,450,810	90,417,656	113,450,810	90,417,656	SC	Charleston	2
271591691	59007	53,391,339	35,208,475	38,994,194	31,127,201	FL	Bay	4
271654234	61316	3,267,675,464	2,892,825,821	2,646,527,645	2,472,290,443	NC	New Hanover	4
270312159	11581	115,969	59,708	107,538	52,726	MS	Harrison	3
271505515	55821	8,265,951	6,396,487	8,265,951	6,396,488	SC	Charleston	1
271638017	60710	1,882,374	1,617,034	1,882,374	1,617,034	FL	Monroe	1
272037938	75520	1,576,130	1,244,298	1,576,130	1,244,298	NC	Carteret	1
272127984	78850	25,436,770	21,984,131	25,436,770	21,984,131	NC	Hyde	1
272349295	87055	6,946,107	5,500,001	6,868,124	5,475,713	FL	St. Johns	3
272466349	91369	210,841,554	187,645,679	208,431,644	186,030,794	NC	Carteret	2
272555824	94679	468,448,108	404,705,582	441,564,612	386,669,641	SC	Georgetown	3
270424123	15728	6,701,380	5,089,239	6,625,800	5,057,750	FL	Collier	2
270469879	17432	6,017,967	4,467,468	4,884,096	4,297,271	NY	Queens	3
271193522	44268	164,259,634	133,012,323	153,623,455	127,812,083	FL	Franklin	4
271233225	45734	102,989,057	82,872,709	94,745,776	79,005,049	SC	Charleston	2
272132157	79009	33,242,437	27,137,427	33,242,437	27,137,427	NC	New Hanover	1
272436588	90263	183,799,472	136,984,202	160,634,749	127,615,857	SC	Charleston	2
272526070	93583	310,756	173,409	310,756	173,409	FL	Flagler	1
270345278	12809	1,433,922,873	1,300,789,041	1,315,093,531	1,217,590,234	NC	Brunswick	3
270472395	17523	89,353,723	74,087,657	89,353,723	74,087,657	SC	Horry	1
271440629	53409	82,246,141	61,495,947	72,504,266	58,085,356	GA	Chatham	3
272491439	92290	23,250	13,830	23,250	13,830	NC	Hyde	1
270600820	22273	15,175,031	12,218,780	15,175,031	12,218,780	SC	Charleston	1
271178484	43709	264,125,692	215,451,822	244,746,034	204,813,565	SC	Horry	3
271349758	50049	21,025,354	18,926,636	21,025,354	18,926,636	NC	Dare	3
271507914	55908	4,833,919	3,847,732	4,833,919	3,847,732	FL	Levy	1
271939850	71886	1,116,404	670,370	831,513	499,067	LA	Plaquemines	4
272151192	79708	11,822,893	9,651,779	11,822,893	9,651,779	NC	Carteret	1
270345619	12822	1,871,331,948	1,682,389,371	1,650,611,994	1,519,192,405	NC	Brunswick	3
270975908	36198	144,464	115,393	144,464	115,393	MA	Barnstable	1
271156329	42892	10,879,730	9,550,808	10,757,589	9,526,724	NC	Dare	1
271421764	52714	3,967,111	3,443,303	3,967,111	3,443,303	NC	Dare	1
271472805	54608	150,963,118	124,117,983	150,963,118	124,117,983	SC	Charleston	2
272191661	81224	2,902,411	2,356,464	2,693,299	2,311,616	NY	Suffolk	1
270186350	6898	34,478,217	31,217,086	34,478,217	31,217,086	NC	Dare	1
270637249	23633	8,442,261	6,789,820	8,442,261	6,789,820	NC	Hyde	3
272425134	89845	154,395,225	129,424,901	146,971,737	124,957,067	SC	Horry	1
270760573	28189	811,334,226	715,892,318	751,393,508	672,842,936	NC	Brunswick	3
270946392	35109	9,782,212	7,355,418	9,782,212	7,355,418	NC	Onslow	1
271089645	40426	2,016,530,527	1,813,516,213	1,762,019,759	1,633,515,044	NC	Brunswick	3
271171146	43443	195,561,085	161,658,992	195,561,085	161,658,992	NC	Carteret	2
272375604	88016	17,583,187	15,781,013	17,583,187	15,781,013	NC	Dare	1

EventID	Year	GU_Loss_wDS	GR_Loss_wDS	GU_Loss_xDS	GR_Loss_xDS	LandfallState	LandfallCounty	SS_Intensity
272558720	94784	2,185,034	1,768,416	1,986,460	1,731,794	NC	Dare	1
270366348	13585	256,354,127	211,959,901	256,354,127	211,959,904	NC	Pender	2
270377486	13986	1,222,401,265	1,088,276,670	1,131,043,902	1,023,157,019	NC	Brunswick	3
270426696	15824	4,070,656	3,472,706	4,070,656	3,472,706	NC	Dare	1
270676873	25095	234,812	127,748	234,812	127,748	AL	Baldwin	1
270713677	26449	1,762,741	1,128,982	1,396,709	1,023,586	GA	Glynn	4
271838165	68132	136,711,055	117,356,593	133,190,190	115,435,966	FL	Collier	1
271196665	44385	247,165,804	206,197,811	237,234,181	199,987,842	NC	Carteret	2
271238437	45926	126,934,742	100,391,470	123,674,767	99,229,393	SC	Charleston	2
271414981	52455	7,166,243	5,628,742	7,166,243	5,628,742	FL	Bay	2
271444854	53565	178,970,538	152,436,798	133,566,627	123,173,328	FL	Pinellas	4
270256931	9526	115,665,072	89,666,760	115,665,072	89,666,761	NC	Carteret	2
271240953	46017	57,791,642	48,020,808	57,791,642	48,020,808	NC	Onslow	1
271762437	65344	39,599,331	26,748,738	31,063,136	24,365,585	FL	Lee	1
272331287	86389	763,393	635,833	763,393	635,833	NC	Dare	2
270470131	17441	384,212,086	331,867,066	355,787,481	312,810,518	NC	New Hanover	2
272011036	74527	105,103,793	88,165,111	86,869,870	78,350,750	NC	Hyde	1
272046833	75849	3,770,260	2,343,820	3,527,358	2,229,358	TX	Calhoun	4
272324478	86135	31,416	14,265	29,399	13,157	TX	Galveston	3
270116387	4322	2,303,588	1,475,804	1,728,253	1,299,258	FL	Franklin	3
270120654	4483	30,440,179	23,434,455	30,440,179	23,434,455	GA	McIntosh	3
272367785	87728	3,183,992	2,184,210	2,744,949	2,038,039	AL	Mobile	4
272472190	91585	158,728	80,996	158,728	80,996	FL	Palm Beach	2
270717705	26599	178,598,896	151,139,780	178,598,896	151,139,780	SC	Georgetown	2
270626124	23222	23,717,582	18,008,373	22,778,492	17,683,932	GA	McIntosh	2
271500979	55659	2,335,441,231	2,096,475,954	2,056,078,535	1,902,386,666	NC	New Hanover	3
271522038	56433	284,266	177,332	281,078	174,849	FL	Walton	3
271803025	66843	230,281,558	179,061,607	209,076,364	170,127,048	SC	Georgetown	3
272043960	75746	54,561,616	45,574,899	54,561,616	45,574,899	SC	Georgetown	1
270450788	16726	3,389,644	2,947,963	3,389,644	2,947,963	NC	Dare	1
271575315	58392	587,000,501	539,513,998	558,480,733	517,947,355	NC	Hyde	4
270271965	10072	74,586,866	64,088,569	74,586,866	64,088,569	SC	Horry	1
270410755	15232	3,827,661	2,848,470	3,827,661	2,848,471	NC	Carteret	1
270655583	24305	462,722	182,339	408,166	148,398	FL	Santa Rosa	4
270815836	30242	9,020,348	7,953,389	9,020,348	7,953,389	NC	Hyde	1
270972108	36054	13,951,945	12,354,827	13,951,945	12,354,827	NC	Dare	1
271198999	44471	2,993,187	2,019,937	2,959,346	2,001,504	AL	Baldwin	3
271929312	71507	115,960	67,067	115,960	67,067	FL	Wakulla	1
271177414	43669	57,782	18,791	56,298	17,746	MA	Dukes	3
270087085	3239	151,064,625	120,726,850	127,539,905	107,859,466	GA	Chatham	4
270638979	23695	74,020,357	57,611,735	68,662,546	55,640,148	FL	Franklin	4
270934253	34652	128,764	60,047	128,764	60,047	FL	Santa Rosa	1
271002522	37198	224,676	171,126	224,676	171,126	NC	Dare	1
272425856	89871	28,306,326	25,736,333	27,985,977	25,567,836	FL	Miami-Dade	1
272598163	96231	89,434,931	76,166,562	89,434,931	76,166,562	SC	Georgetown	1
270317435	11776	26,201,841	16,954,143	18,744,586	15,004,648	FL	Lee	4
270479037	17765	13,084,257	11,505,045	13,084,257	11,505,045	NC	Dare	1
272147916	79591	32,052,161	25,868,139	32,052,161	25,868,139	SC	Horry	1
272576575	95437	22,819,090	17,064,414	20,731,371	16,377,699	FL	Taylor	3
270908635	33697	142,661	86,375	127,558	73,799	FL	Martin	2
272005923	74332	5,991	664	5,348	535	FL	Pinellas	1
272073820	76849	25,079,966	22,554,882	25,079,966	22,554,882	NC	Dare	2
272101690	77867	1,501,631	1,237,704	1,501,631	1,237,704	MA	Barnstable	1
272289423	84834	33,616,244	27,357,705	33,616,244	27,357,705	FL	Collier	2
272593414	96053	1,372,261	742,453	1,372,261	742,453	FL	Monroe	2
271057857	39250	57,111,811	46,508,164	57,111,811	46,508,164	NC	Onslow	1
271761944	65325	51,866,553	39,631,298	48,519,483	38,536,453	FL	St. Lucie	3
272065695	76552	152,534	94,331	146,535	89,012	TX	Kleberg	4
272445893	90607	93,462,083	77,524,160	93,462,083	77,524,160	NC	Brunswick	1
272692670	99743	8,654,811	6,748,769	8,654,811	6,748,769	SC	Georgetown	1
270608717	22565	58,579,808	48,547,569	53,221,834	46,239,358	FL	Collier	3
270800409	29677	263,077	189,987	263,077	189,987	GA	McIntosh	2
270911810	33809	3,351,856	2,343,668	2,760,614	2,224,705	FL	Palm Beach	3
271388970	51497	29,036,109	22,991,704	29,036,109	22,991,704	SC	Charleston	1
272166382	80274	601,098	453,714	601,098	453,714	FL	Martin	1
272291359	84907	162,272,964	138,435,832	162,272,964	138,435,832	NC	New Hanover	2
272531852	93795	245,247	181,874	225,753	174,477	FL	Pinellas	2
270768589	28492	664,651,357	591,808,124	626,493,601	563,145,642	SC	Horry	3
270772636	28648	198,406,240	158,759,870	193,289,438	156,418,668	NC	Carteret	1
271430562	53036	20,297,394	16,899,062	20,297,394	16,899,062	FL	Monroe	1
270143784	5326	1,550,806	695,110	1,550,806	695,110	FL	Santa Rosa	1

EventID	Year	GU_Loss_wDS	GR_Loss_wDS	GU_Loss_xDS	GR_Loss_xDS	LandfallState	LandfallCounty	SS_Intensity
271302912	48312	81,935,609	66,816,361	79,816,122	65,762,789	NC	Carteret	1
270302498	11223	58,464	28,187	46,741	22,856	TX	Galveston	4
270357087	13243	283,049,500	242,793,371	254,564,804	223,431,663	FL	Collier	3
271555631	57677	25,137,511	21,034,777	22,578,116	20,239,114	NY	Suffolk	2
270473862	17577	416,938	339,770	416,938	339,770	NC	Hyde	1
270880219	32637	1,301,761,444	1,126,556,375	1,144,575,696	1,017,591,752	NC	Brunswick	3
272554617	94635	6,398,608	5,107,368	6,398,608	5,107,368	NC	Hyde	1
270019563	732	1,057,781	900,318	1,057,781	900,318	NC	Dare	1
270480495	17819	1,341,355	822,928	961,106	739,833	FL	Broward	5
270731339	27104	647,699,412	559,985,460	587,325,697	518,128,008	SC	Georgetown	2
271952833	72367	439,025	294,625	362,488	270,202	FL	Palm Beach	4
272695382	99841	396,442	329,952	396,442	329,952	NC	Dare	1
270558097	20687	1,762,401,039	1,579,119,524	1,602,817,125	1,469,208,080	NC	Pender	3
271949397	72240	1,277,500,503	1,097,239,806	1,024,180,551	917,365,268	NC	Carteret	4
270200021	7416	323,149,003	260,482,629	258,668,396	223,487,227	FL	Sarasota	2
270682439	25299	7,805,277	6,886,826	7,805,277	6,886,826	NC	Dare	2
270117205	4352	3,922,652,402	3,426,133,549	3,059,236,448	2,889,707,924	NC	New Hanover	4
270670947	24872	79,667	39,444	79,667	39,444	FL	Palm Beach	1
271425019	52834	504,873,136	435,184,181	480,093,810	417,741,573	NC	Carteret	3
271869917	69309	30,795,682	25,767,126	30,795,682	25,767,126	FL	Broward	1
272304938	85416	24,122,974	16,843,457	19,690,420	15,481,012	FL	St. Johns	3
272388732	88503	6,504,542	5,705,093	6,504,542	5,705,093	NC	Dare	3
271061888	39401	161,837	74,554	161,837	74,554	SC	Beaufort	1
271474242	54663	6,768,607	4,170,561	4,912,117	3,713,557	FL	Palm Beach	1
270441874	16390	14,144,041	12,322,985	14,144,041	12,322,985	NC	Hyde	1
270635373	23564	538,497,676	459,360,726	491,283,768	427,695,938	NC	Brunswick	2
270696681	25818	22,954,992	17,999,658	22,954,992	17,999,658	NC	Onslow	1
270771891	28620	37,930,147	30,750,269	36,431,802	30,243,149	RI	Newport	2
271473100	54620	831,617	443,246	771,457	402,181	FL	Broward	2
272650028	98169	120,375,591	75,679,424	86,013,622	68,226,067	FL	Dixie	4
272681134	99323	10,156,307	8,921,363	10,042,130	8,901,173	NC	Dare	1
270462779	17165	3,629,063	2,806,416	3,629,063	2,806,416	NC	Dare	1
270749488	27788	4,230,741	3,258,452	4,183,218	3,239,292	FL	Sarasota	2
270973014	36087	1,030,325	658,886	806,499	549,249	FL	Volusia	4
271508724	55937	56,518,983	47,013,181	56,518,983	47,013,181	NC	Dare	1
272424156	89808	27,542	3,810	22,245	2,355	AL	Baldwin	4
272046111	75823	972,825	661,926	832,487	616,576	MS	Jackson	4
272211008	81921	1,213,195,128	1,089,297,146	1,031,603,291	952,995,291	FL	Lee	3
270039528	1470	15,123	7,573	15,123	7,573	NC	Dare	1
271273548	47220	656,296,679	579,809,756	607,732,515	544,903,455	NC	Hyde	4
272222388	82339	242,352	155,145	242,352	155,145	FL	Monroe	3
270028918	1076	804,707	560,502	804,707	560,502	NY	Suffolk	3
270988725	36678	490,889,785	472,490,053	490,889,785	472,490,053	NC	Dare	3
271855288	68763	608,222,861	537,312,351	608,222,861	537,312,351	NC	Onslow	2
271871250	69356	286,038,777	251,254,394	286,038,777	251,254,394	NC	Carteret	1
271983067	73491	254,610,233	214,099,690	254,610,233	214,099,690	NC	Pender	2
270632532	23459	65,440,237	60,922,980	65,440,237	60,922,980	NC	Dare	3
270769441	28526	16,151,298	12,640,747	13,764,504	12,252,348	RI	Washington	3
271739956	64501	14,765,617	11,331,235	14,387,978	11,194,331	SC	Charleston	2
271887835	69952	1,104,549	596,248	1,104,549	596,248	FL	Volusia	1
271979262	73349	113,109,427	101,105,404	113,109,427	101,105,404	NC	Hyde	1
272310395	85624	36,557,966	30,014,898	36,557,966	30,014,899	SC	Horry	1
270138804	5145	1,596,576,166	1,391,655,013	1,374,315,793	1,235,888,790	NC	Brunswick	3
270602364	22331	121,939,854	113,513,843	121,939,854	113,513,843	NC	Hyde	2
271004612	37276	159,380	99,903	129,044	88,927	AL	Baldwin	2
271562148	57911	12,767,405	9,971,029	12,767,405	9,971,029	SC	Charleston	1
271702773	63111	618,213,611	517,076,018	505,051,759	444,776,481	SC	Horry	3
271841645	68260	31,635,232	24,899,073	31,635,232	24,899,074	SC	Charleston	2
270145940	5404	27,505,224	22,833,302	27,505,224	22,833,302	NC	Carteret	1
270873029	32370	5,105,801,797	4,270,412,998	3,909,438,728	3,662,879,553	SC	Horry	4
270947312	35142	3,629,616	3,022,044	3,457,698	2,987,459	NY	Suffolk	1
271041759	38657	15,052,704	13,254,644	15,052,704	13,254,644	NC	Dare	1
271115721	41395	220,254	150,231	180,892	115,314	NY	Suffolk	3
270385265	14279	6,174	1,314	6,174	1,314	MS	Jackson	1
271727853	64050	289,688,781	242,971,775	282,055,165	238,187,262	NC	Onslow	3
270140592	5210	728,489	520,127	728,489	520,127	SC	Charleston	1
271252704	46454	2,734,265,607	2,325,085,117	2,143,417,349	1,957,629,828	SC	Georgetown	4
272084742	77251	5,208	2,485	4,525	2,150	TX	Chambers	4
270024185	903	37,475	16,784	37,054	16,562	LA	Cameron	4
271690118	62643	273,340,482	235,419,499	257,764,280	225,069,178	FL	Collier	2
270820944	30432	480,592	410,165	480,592	410,165	FL	Miami-Dade	2

EventID	Year	GU_Loss_wDS	GR_Loss_wDS	GU_Loss_xDS	GR_Loss_xDS	LandfallState	LandfallCounty	SS_Intensity
271124873	41728	34,513,595	29,742,140	32,586,911	29,152,684	NC	Dare	1
271891877	70102	187,292,938	160,939,364	187,292,938	160,939,364	NC	Carteret	2
271542757	57205	542,996,407	478,988,578	528,376,795	469,040,105	NC	Carteret	3
271879142	69641	1,702,497,598	1,464,727,014	1,416,574,052	1,300,541,361	SC	Horry	4
271449657	53742	95,455,519	88,089,071	95,455,519	88,089,071	NC	Dare	4
271416637	52516	181,077,944	149,477,442	181,077,944	149,477,442	SC	Horry	2
271822683	67568	78,934,352	62,003,884	66,544,979	56,251,089	FL	Collier	1
270064263	2380	18,344,103	13,883,036	16,062,510	13,335,276	FL	Monroe	3
270739372	27417	24,525,705	18,919,001	24,525,705	18,919,001	NC	Onslow	1
270767160	28441	336,830,370	239,214,456	248,753,907	205,704,998	FL	Volusia	4
271532602	56829	56,371,444	48,721,098	56,371,444	48,721,101	NC	Carteret	1
272124773	78729	51,599,046	46,710,964	51,599,046	46,710,964	NC	Dare	1
272472676	91604	52,338,899	37,734,383	41,693,566	34,350,040	FL	Citrus	1
272655133	98358	192,037,642	165,802,946	192,037,642	165,802,946	NC	Brunswick	1
270308442	11442	15,533,889	12,522,840	15,533,889	12,522,842	SC	Charleston	1
271254165	46508	207,142,731	188,711,508	207,142,731	188,711,508	NC	Hyde	3
270880227	32638	11,899,486	9,477,880	11,899,486	9,477,881	SC	Charleston	1
271097380	40716	567,719	422,690	567,719	422,690	SC	Charleston	1
272372682	87908	181,427,549	156,099,272	179,363,641	154,832,971	NC	Carteret	1
272387907	88473	2,008,091	1,679,246	1,913,122	1,663,215	NC	Dare	1
271431930	53088	1,605,196	1,224,356	1,529,108	1,199,011	FL	Monroe	3
270327529	12152	894,539,681	748,183,281	747,432,727	654,269,812	SC	Horry	4
271070333	39707	181,224,034	129,098,351	147,416,562	118,653,291	FL	Okaloosa	5
271407173	52164	1,134,045,467	1,025,108,651	1,049,402,116	961,358,248	NC	Brunswick	2
271489822	55243	155,427,090	124,861,789	122,499,970	106,279,238	FL	Sarasota	1
271879959	69670	9,424,913	8,377,407	9,424,913	8,377,407	NC	Dare	1
271954950	72449	446,003	308,569	352,033	285,129	FL	Monroe	4
270154638	5729	651,013	437,462	651,013	437,462	SC	Charleston	1
270998748	37056	21,337,851	16,981,453	21,337,851	16,981,453	SC	Horry	1
271272723	47190	166,360,450	141,065,646	158,310,902	136,030,625	FL	Collier	2
271653190	61277	205,748,335	172,190,391	205,748,335	172,190,391	NC	Hyde	3
271973956	73156	2,477,685	2,045,400	2,477,685	2,045,400	NC	Hyde	1
272169084	80374	44,106	24,336	44,106	24,336	NC	Hyde	1
272642583	97892	140,298,451	123,718,755	117,762,223	108,352,351	FL	Volusia	1
272668634	98860	571,070	458,160	543,974	452,176	NY	Suffolk	2
270341145	12652	1,460,292,799	1,287,410,767	1,329,056,434	1,197,105,965	NC	Pender	3
271590109	58946	191,958,543	162,538,503	191,958,543	162,538,503	NC	Carteret	1
271750312	64891	236,383,697	223,311,103	233,693,244	221,224,527	NC	Dare	2
270248907	9227	883,246,966	763,612,417	675,520,768	616,908,078	FL	Broward	4
270583103	21626	151,790	54,017	143,252	48,591	AL	Baldwin	2
271073726	39833	68,189,351	50,764,891	58,298,454	47,512,138	FL	St. Johns	4
271074766	39873	407,563,557	367,767,971	337,603,533	318,084,406	NC	Carteret	4
270041714	1551	150,296,290	126,550,702	150,296,290	126,550,702	NC	Carteret	2
270558891	20717	77,217,653	71,358,725	77,217,653	71,358,725	NC	Dare	1
270586413	21744	135,578,820	125,769,022	135,578,820	125,769,022	NC	Dare	2
270615224	22810	3,469,657	2,702,940	3,381,045	2,670,340	NC	Hyde	3
270815195	30219	107,377,937	92,590,522	107,377,937	92,590,522	FL	Collier	1
272545102	94284	15,795,590	14,075,514	15,795,590	14,075,514	RI	Washington	2
270868700	32206	251,337,287	217,264,547	251,337,287	217,264,547	NC	New Hanover	2
271655456	61361	265,754	181,595	223,160	168,937	FL	Bay	4
272011361	74538	1,062,340	771,224	1,062,340	771,224	FL	Bay	1
271392885	51640	525,534,580	437,629,760	458,854,997	395,313,779	NC	Carteret	2
271879620	69659	260,964,173	219,100,065	257,961,252	217,241,891	NC	Carteret	2
271559394	57814	8,790,286	6,875,410	8,790,286	6,875,410	FL	Palm Beach	1
271585353	58774	67,328,518	60,628,390	67,328,518	60,628,390	NC	Hyde	1
272364260	87601	61,232,737	51,974,727	61,232,737	51,974,727	NC	Carteret	1
270667142	24730	7,899,151	6,470,041	7,899,151	6,470,041	NC	Hyde	1
271302080	48282	1,117,049,717	981,433,610	892,600,620	814,630,498	FL	Manatee	1
272236662	82873	63,468,032	52,024,459	63,468,032	52,024,459	SC	Charleston	1
270357485	13259	221,596,817	180,018,147	210,961,056	174,385,475	NC	Carteret	2
270542942	20118	13,771,110	12,051,072	13,771,110	12,051,072	NC	Hyde	1
271587060	58837	233,858,891	205,519,673	227,759,683	201,343,439	SC	Georgetown	2
270937660	34778	6,483,795	5,046,635	6,177,063	4,955,474	SC	Charleston	1
271028352	38151	46,173,545	36,195,087	43,579,166	35,477,228	SC	Beaufort	3
272011544	74544	21,348,061	14,381,237	16,182,579	13,133,898	NY	Suffolk	1
270069777	2590	74,346,666	54,921,081	63,033,828	50,968,150	SC	Beaufort	4
270953609	35378	5,038,928	3,970,572	5,038,928	3,970,572	SC	Beaufort	1
270115952	4304	8,506,885	7,409,111	8,506,885	7,409,111	NC	Hyde	1
270157882	5844	75,678,346	51,660,732	59,492,431	47,295,062	FL	Miami-Dade	3
271554088	57620	18,404,056	15,450,588	18,404,056	15,450,588	FL	Duval	1
272486824	92119	2,578,032,704	2,222,065,768	2,152,876,389	1,988,167,314	NC	Onslow	4

EventID	Year	GU_Loss_wDS	GR_Loss_wDS	GU_Loss_xDS	GR_Loss_xDS	LandfallState	LandfallCounty	SS_Intensity
270571736	21201	35,686,285	30,772,587	33,690,486	30,007,692	NC	Hyde	1
270763038	28283	1,578	483	1,578	483	LA	Terrebonne	1
270885791	32840	208,274	105,743	186,280	92,585	MS	Harrison	4
271386327	51402	401,815,828	352,653,465	401,815,828	352,653,465	NC	New Hanover	2
272308871	85567	28,362,360	25,376,200	28,362,360	25,376,200	NC	Dare	1
271617014	59933	355	84	322	70	FL	Hernando	1
272276765	84361	181,120,512	144,021,541	170,885,086	139,113,577	SC	Georgetown	2
270625872	23213	605,946	480,085	605,946	480,085	FL	Miami-Dade	1
271537095	56994	923,669,642	752,492,045	764,574,207	657,603,633	SC	Charleston	4
271819768	67460	5,367,660	4,309,553	5,307,363	4,288,947	GA	Glynn	2
270657126	24362	209,077	159,828	203,746	157,200	MA	Barnstable	2
271307479	48486	19,006,736	14,407,332	18,101,942	14,092,042	FL	Manatee	2
271706328	63249	144,033,503	121,680,418	135,875,811	116,718,372	NC	Brunswick	2
270074905	2783	4,562,998	3,153,970	3,756,303	2,969,593	GA	Chatham	4
270880838	32662	11,506,792	7,737,319	10,286,356	7,170,919	AL	Baldwin	1
271001877	37173	112,759	49,060	109,878	47,349	FL	Gulf	1
271238826	45940	149,199,254	125,472,065	149,199,254	125,472,065	NC	Onslow	1
271442986	53497	72,048	25,154	64,378	20,598	FL	Collier	1
272045041	75784	2,522,362	2,214,170	2,522,362	2,214,170	NC	Dare	1
272329579	86325	18,106,650	13,924,372	16,797,361	13,530,219	SC	Beaufort	3
270386847	14340	2,437,848	1,905,335	2,437,848	1,905,336	SC	Charleston	1
271377214	51062	26,210,247	19,151,728	23,329,990	18,254,916	FL	Collier	4
271406500	52140	148,804,481	125,467,754	148,804,481	125,467,754	NC	Onslow	1
271789290	66336	2,732,424	1,768,527	2,732,424	1,768,528	SC	Beaufort	1
270095344	3541	65,359,331	55,444,714	65,359,331	55,444,714	SC	Georgetown	1
271174794	43573	3,168,791	2,027,952	2,363,380	1,860,419	FL	Indian River	4
271636173	60642	414,125	258,442	414,125	258,442	GA	Chatham	1
270168526	6231	1,503,387,221	1,402,041,409	1,415,855,060	1,334,600,013	NC	Dare	4
271497883	55544	92,509,784	75,599,904	92,509,784	75,599,904	NC	Brunswick	1
270620596	23012	82,952,914	64,551,750	82,013,554	64,182,955	SC	Charleston	2
270644715	23909	190,974,964	156,572,252	190,974,964	156,572,252	NC	Pender	1
271434970	53198	23,928	11,313	20,781	10,069	FL	Bay	2
270388127	14389	2,870,122	2,205,708	2,624,504	2,128,356	FL	Palm Beach	2
270875213	32450	21,347,603	19,181,501	21,347,603	19,181,501	NC	Dare	1
272542767	94197	67,046,124	51,454,030	59,917,126	48,820,321	FL	Broward	2
270435123	16136	2,879,991	2,125,532	2,651,648	2,043,266	FL	Franklin	2
270808370	29966	825,516,906	738,761,922	762,612,453	694,372,202	NC	Carteret	4
271948117	72191	11,125,286	7,331,043	9,225,956	6,729,375	FL	Miami-Dade	4
271457617	54035	67,119,752	51,873,232	60,263,866	49,331,367	SC	Charleston	3
271649120	61122	236,232,854	206,008,250	236,232,854	206,008,250	SC	Horry	2
272308631	85558	56,736,654	44,452,481	54,488,726	43,616,940	FL	Martin	2
270475451	17638	20,525	11,164	18,509	9,907	FL	Bay	4
270886124	32852	8,669,351	6,751,528	8,669,351	6,751,528	FL	Collier	2
271696105	62866	523,882,734	457,672,122	517,796,803	453,370,216	NC	Pender	3
270791820	29367	1,591,460	1,319,284	1,591,460	1,319,284	NC	Hyde	1
270877819	32546	14,337,609	12,654,795	14,337,609	12,654,795	NC	Hyde	1
272042070	75677	184,825,040	171,048,112	177,469,004	165,657,915	NC	Hyde	2
272209422	81863	18,449,852	14,960,699	18,449,852	14,960,699	SC	Charleston	1
271252728	46454	30,547	4,717	30,200	4,615	MS	Harrison	2
270910882	33778	94,771,481	79,035,772	94,771,481	79,035,772	NC	New Hanover	1
272191509	81218	1,753,281	963,128	1,372,698	681,600	MS	Hancock	4
271525830	56576	97,167	40,931	97,167	40,931	FL	Bay	1
271269993	47093	586,414	355,527	586,414	355,527	FL	Okaloosa	2
271383733	51307	445,519,912	391,941,599	416,156,009	370,712,089	NC	Carteret	3
271709305	63366	523,061,819	445,535,537	446,125,805	393,211,508	FL	Collier	2
272458134	91061	1,630,082	961,961	1,630,082	961,961	SC	Charleston	1
270112548	4181	6,528,710	5,271,401	5,935,111	5,165,417	NY	Suffolk	3
270800082	29666	27,989,881	25,089,458	27,989,881	25,089,458	NC	Hyde	1
270377963	14003	14,415,587	12,453,228	14,415,587	12,453,228	NC	Carteret	1
270475872	17653	672,972,071	582,862,960	640,135,433	561,233,271	NC	New Hanover	3
272144408	79460	376,710	235,750	376,710	235,750	SC	Beaufort	1
272665241	98734	6,115,578	4,940,183	6,115,578	4,940,183	SC	Charleston	1
270102969	3823	8,557,317	6,620,614	8,557,317	6,620,615	NC	Onslow	1
270445221	16518	77,530,913	63,762,513	77,530,913	63,762,514	NC	Onslow	1
270965609	35821	16,799,582	11,548,358	13,400,400	10,568,431	FL	Indian River	4
271520105	56361	1,918,606	1,353,343	1,869,723	1,333,811	FL	Collier	1
271567255	58095	1,940,737	1,147,769	1,727,394	1,027,020	FL	Wakulla	2
271735787	64344	33,496,425	24,608,307	29,547,460	23,634,169	AL	Mobile	4
271857329	68840	90,456,717	77,983,201	85,371,103	75,057,069	NC	Hyde	2
271927089	71426	33,155,775	27,976,127	33,155,775	27,976,127	FL	Monroe	1
272643075	97910	81,002,539	63,082,047	71,152,366	59,196,979	FL	Brevard	2

EventID	Year	GU_Loss_wDS	GR_Loss_wDS	GU_Loss_xDS	GR_Loss_xDS	LandfallState	LandfallCounty	SS_Intensity
270753738	27937	278,246,561	247,146,063	275,045,220	244,916,969	NC	Carteret	3
271282118	47540	10,637,331	9,424,222	10,637,331	9,424,222	NC	Dare	1
271688135	62571	169,848,150	155,547,999	169,848,150	155,547,999	NC	Hyde	2
271824104	67619	66,787,471	54,260,433	65,076,301	53,427,296	SC	Horry	1
271971281	73057	363,111,595	314,922,838	363,111,595	314,922,839	NC	Brunswick	1
270329603	12231	59,560,559	52,798,898	58,037,193	52,064,531	FL	Collier	2
272434758	90197	3,947,883	3,091,555	3,947,883	3,091,555	FL	Collier	1
270028773	1070	46,479,590	36,152,381	46,479,590	36,152,381	NC	Carteret	1
270274093	10150	19,306,385	13,165,038	15,492,009	12,414,562	FL	Wakulla	3
270657297	24368	1,300,275,172	1,167,167,622	1,177,567,092	1,080,350,975	NC	Brunswick	3
272414205	89444	94,650,585	76,113,899	86,474,650	72,188,081	SC	Beaufort	4
272567144	95096	29,608,925	23,687,875	29,608,925	23,687,876	SC	Charleston	2
272572129	95278	122,669	84,069	122,669	84,069	SC	Beaufort	1
271126528	41788	1,495,501	1,176,130	1,495,501	1,176,130	SC	Charleston	1
271709500	63372	80,058	43,353	60,132	32,767	FL	Brevard	4
272060915	76374	9,302,737	7,340,762	8,507,012	7,149,003	SC	Beaufort	2
271855961	68788	1,272,652	593,557	1,272,652	593,557	FL	Indian River	2
272477055	91760	1,673,705	997,601	1,654,739	985,474	FL	Gulf	3
272558713	94784	193,592	104,331	193,592	104,331	LA	Iberia	2
270625235	23189	131,093,950	115,295,630	131,093,950	115,295,630	NC	Hyde	4
270697814	25859	86,801,006	75,479,684	86,801,006	75,479,684	FL	Collier	1
270993344	36853	476,976,887	390,111,415	407,407,355	347,309,492	NC	Carteret	2
270995885	36945	4,908,949	3,798,684	4,908,949	3,798,684	FL	Franklin	1
272451598	90818	18,004,880	12,282,136	14,247,380	11,202,834	FL	Walton	4
270068340	2535	538,844	339,560	489,845	309,634	FL	Escambia	4
270553422	20510	84,650,607	78,598,677	84,650,607	78,598,677	NC	Dare	2
271421523	52704	194,717,767	158,315,557	189,694,408	156,121,137	SC	Charleston	4
271868973	69273	35,603,756	28,872,968	35,603,756	28,872,968	NC	Onslow	1
271998378	74049	19,692,029	17,004,315	18,756,482	16,625,851	NC	Hyde	2
272535959	93944	103,605,824	88,651,955	103,605,824	88,651,956	NC	Onslow	1
272636969	97685	990,757,475	855,892,005	751,825,715	681,920,260	FL	Manatee	3
270873483	32388	940,704	470,467	940,704	470,467	LA	Plaquemines	3
271593001	59055	370,606	283,051	341,160	273,758	FL	Monroe	3
272694580	99811	18,708,223	15,028,613	18,708,223	15,028,615	NC	Brunswick	1
270597203	22144	13,941,701	10,094,243	11,282,097	9,439,711	NC	Dare	1
272208831	81843	464,280,749	322,251,088	340,296,165	278,439,633	FL	Brevard	5
272334019	86491	30,278,123	25,073,662	30,278,123	25,073,662	NC	Brunswick	1
272688415	99588	127,066,996	106,602,061	127,066,996	106,602,061	NC	Brunswick	1
270624673	23167	32,450	7,015	32,450	7,015	FL	Franklin	2
270718109	26614	752,353	585,839	752,353	585,839	SC	Charleston	1
271070880	39728	142,827	62,312	136,009	57,241	FL	Santa Rosa	3
270267741	9918	125,487,121	105,536,770	125,487,121	105,536,770	NC	Brunswick	1
271320641	48976	386,574,222	321,248,597	376,500,248	315,266,364	NC	Carteret	3
271469486	54485	42,034,923	36,665,196	39,684,371	35,775,087	NC	Hyde	1
272244804	83178	275,151,433	214,226,068	246,799,009	202,257,973	GA	Chatham	4
270225190	8342	22,566,961	18,218,931	22,566,961	18,218,931	NC	Carteret	1
270695084	25763	122,816,143	111,385,223	122,816,143	111,385,223	NC	Dare	1
271133307	42035	249,060,071	231,179,606	242,638,580	226,293,073	NC	Hyde	2
271496440	55490	379,608	178,210	379,608	178,210	FL	Indian River	1
271733782	64268	17,623,038	13,682,375	17,423,327	13,603,889	SC	Beaufort	2
270759920	28166	244,459	157,484	244,459	157,484	SC	Beaufort	1
270979468	36334	15,441,996	10,412,417	12,520,425	9,709,689	FL	Escambia	5
271065200	39524	7,701,949	6,021,108	7,337,077	5,919,236	FL	Sarasota	1
272202525	81615	4,526,200	3,401,848	4,526,200	3,401,848	SC	Beaufort	1
272470578	91525	292,710,324	212,031,353	220,956,319	179,564,948	FL	Miami-Dade	4
270426377	15812	74,781,619	68,519,369	74,781,619	68,519,369	NC	Hyde	1
271761490	65307	284,731,559	230,281,508	217,221,389	190,270,047	FL	Sarasota	3
270443242	16442	225,361	120,109	200,573	101,269	TX	Cameron	5
270730396	27072	58,665,304	52,352,663	58,665,304	52,352,663	NC	Carteret	2
270824210	30552	61,962,255	49,513,918	61,962,255	49,513,919	GA	McIntosh	2
271441916	53458	658,105	447,232	517,837	417,481	FL	Levy	3
272432057	90099	175,076	105,736	160,052	96,691	FL	Duval	3
270545175	20199	33,657,797	26,157,989	32,323,678	25,711,832	SC	Charleston	2
272504856	92785	624,368	472,265	608,476	465,279	FL	Palm Beach	1
270126443	4695	1,082,624,564	994,312,076	1,038,023,188	961,765,664	NC	Carteret	3
271554875	57650	50,572,418	41,120,122	50,572,418	41,120,122	SC	Charleston	1
270495882	18385	58,834,439	47,903,914	58,834,439	47,903,914	SC	Charleston	2
271001575	37161	750,107	497,471	750,107	497,472	SC	Beaufort	1
270984787	36530	1,505,307,361	1,284,804,318	1,177,031,795	1,069,182,988	FL	Monroe	4
271407078	52161	707,780,877	611,193,444	660,563,649	578,004,208	NC	Carteret	3
271608453	59620	47,229,339	36,840,345	47,229,339	36,840,345	NC	Carteret	1

EventID	Year	GU_Loss_wDS	GR_Loss_wDS	GU_Loss_xDS	GR_Loss_xDS	LandfallState	LandfallCounty	SS_Intensity
270780419	28946	740,580	405,917	621,240	329,450	MS	Jackson	3
271477893	54797	7,310,275	5,745,654	7,310,275	5,745,654	NC	Carteret	1
270844315	31312	155,997,245	132,974,160	155,997,245	132,974,160	FL	Collier	1
271241439	46036	27,993,761	22,329,287	27,993,761	22,329,287	NC	Pender	1
271532526	56826	5,754,545	4,293,610	5,754,545	4,293,610	SC	Charleston	1
272513029	93089	786,313,529	766,893,902	786,313,529	766,893,902	NC	Dare	4
270870622	32279	14,621,920	11,739,222	14,621,920	11,739,223	NC	Carteret	1
271102112	40894	688,005,165	655,689,833	632,037,069	609,641,460	NC	Dare	3
271763033	65364	7,378,656	5,260,061	6,844,994	4,977,168	FL	Lee	2
272376999	88066	117,077,124	103,185,292	117,077,124	103,185,292	NC	Brunswick	1
272526253	93589	23,277,735	19,019,677	23,277,735	19,019,677	NC	Carteret	1
270479684	17789	301,312,296	283,357,134	301,312,296	283,357,134	NC	Hyde	2
271826458	67706	29,328,993	22,768,394	26,809,147	21,909,342	FL	Pasco	1
271919165	71135	22,512,946	15,202,023	17,927,911	14,010,915	GA	Chatham	5
272476960	91757	185,395,608	163,564,655	185,395,608	163,564,655	NC	Carteret	2
270701783	26001	37,847,446	33,708,794	37,847,446	33,708,794	NC	Hyde	1
270748124	27741	47,702,179	43,412,751	47,702,179	43,412,751	NY	Suffolk	1
270759825	28163	2,078,331,216	1,822,074,805	1,747,637,287	1,615,692,597	NC	Onslow	4
271079050	40026	277,820,154	260,838,872	277,820,154	260,838,872	NC	Hyde	2
271207739	44786	224,197,818	200,208,082	224,197,818	200,208,083	SC	Georgetown	1
272213495	82014	34,336,083	27,927,725	32,410,371	27,146,168	NC	Brunswick	1
271692184	62721	62,552,508	52,998,267	62,552,508	52,998,267	SC	Georgetown	2
271855728	68779	4,098,189	3,413,366	3,936,876	3,361,507	RI	Newport	3
272014711	74661	117,748,916	106,008,334	110,132,637	101,176,436	FL	Brevard	2
272671983	98982	181,131,911	156,927,428	181,131,911	156,927,428	NC	New Hanover	3
270767488	28453	33,095	9,623	31,513	8,729	FL	Pasco	1
271337549	49604	39,510,260	35,070,701	39,510,260	35,070,701	NC	Hyde	1
271492925	55357	20,449,167	14,435,270	17,550,509	13,622,932	FL	Okaloosa	4
272568692	95153	9,539,848	7,179,470	9,297,410	7,079,533	FL	Broward	1
272638639	97749	50,975,129	40,361,176	50,395,708	40,060,626	NC	Hyde	2
270011770	444	266,861,462	228,421,887	256,104,716	221,421,324	NC	Hyde	3
270332438	12331	219,424,958	183,868,228	219,424,958	183,868,228	NC	Carteret	2
272679854	99274	28,737,808	20,297,749	23,554,620	18,542,965	NC	Onslow	1
270716434	26550	22,328,459	18,752,055	20,557,273	18,354,814	MA	Barnstable	3
270970585	35998	492,278,534	436,308,031	376,110,123	350,246,339	FL	Monroe	4
271089734	40429	390,380,592	355,883,309	374,614,579	343,894,858	FL	Monroe	2
272050310	75980	12,384	4,391	12,384	4,391	FL	Okaloosa	3
270218423	8093	1,692,268,114	1,507,544,691	1,456,319,158	1,339,749,395	NC	Brunswick	3
270346921	12869	14,725,049	10,983,983	13,656,581	10,537,714	FL	Palm Beach	3
270455131	16884	6,363,549	4,878,917	6,009,084	4,764,178	FL	Volusia	1
270792462	29391	166,652,388	125,918,012	134,640,345	113,139,890	FL	Lee	4
270967434	35886	4,507,173	3,624,041	4,507,173	3,624,041	FL	Volusia	1
272304209	85390	546,272,488	486,559,671	524,057,882	470,781,166	SC	Horry	2
270018443	690	15,035,945	11,820,472	13,843,763	11,486,931	FL	Collier	2
270565682	20975	66,114,130	52,737,471	66,114,130	52,737,471	NC	Carteret	1
271120918	41581	3,284,556	2,835,078	3,284,556	2,835,078	NC	Dare	1
272480105	91870	26,188,052	21,120,915	21,666,720	19,540,235	RI	Newport	4
270516773	19166	1,536,465	936,932	1,128,243	824,078	FL	Martin	1
270568726	21090	18,490,230	14,339,387	18,280,868	14,248,631	NC	Carteret	1
270800662	29687	909,741	732,426	858,958	723,053	NC	Dare	3
271023575	37969	1,549,787,404	1,402,146,160	1,386,481,578	1,278,721,665	NC	Brunswick	3
271584050	58726	136,417,227	127,809,927	136,417,227	127,809,927	NC	Dare	2
271999726	74100	23,333,957	18,635,174	23,333,957	18,635,174	GA	Chatham	3
270269314	9974	748,589,090	655,502,428	705,542,882	625,990,963	SC	Horry	3
270867397	32158	5,393,318	3,151,406	4,448,598	2,676,068	FL	Palm Beach	3
271307384	48483	781,611,580	708,023,766	760,985,647	692,670,357	NC	Pender	3
271753726	65017	89,642,148	76,879,442	89,642,148	76,879,443	NC	Brunswick	1
272615738	96893	40,557,617	33,569,687	40,557,617	33,569,687	SC	Horry	1
272683406	99406	771,880,010	644,101,129	653,156,067	567,337,504	FL	Palm Beach	2
270054574	2014	9,185,402	5,933,952	7,076,805	5,579,747	FL	Miami-Dade	3
270182412	6750	2,967,935	2,299,986	2,827,162	2,247,194	FL	Walton	3
270726108	26912	3,997,606	2,832,212	3,514,299	2,692,318	FL	Sarasota	2
271119036	41513	12,932,176	10,284,350	12,932,176	10,284,350	SC	Charleston	1
272512784	93080	27,586,553	21,174,964	27,586,553	21,174,966	SC	Charleston	2
272655454	98370	1,418,605,986	1,325,010,696	1,348,905,168	1,268,775,227	NC	Dare	3
270693242	25697	87,906,004	66,782,385	80,865,176	63,928,650	SC	Beaufort	4
270900632	33400	42,882	14,837	42,394	14,519	SC	Charleston	1
271047362	38863	5,484,940	4,082,630	5,484,940	4,082,630	FL	Okaloosa	2
271154145	42813	37,904	6,665	37,904	6,665	LA	Jefferson	1
270241243	8940	37,581,491	30,255,736	37,581,491	30,255,737	NC	New Hanover	1
270421537	15636	2,520,043	1,978,385	2,520,043	1,978,385	FL	Taylor	2

EventID	Year	GU_Loss_wDS	GR_Loss_wDS	GU_Loss_xDS	GR_Loss_xDS	LandfallState	LandfallCounty	SS_Intensity
270443494	16451	36,799,328	23,893,840	28,541,739	22,066,334	FL	Miami-Dade	3
272264674	83902	116,729,692	84,570,750	98,076,543	79,849,083	FL	Dixie	3
271109218	41154	1,810,626	1,261,715	1,810,626	1,261,715	SC	Charleston	1
271236618	45860	1,107,059	627,411	1,107,059	627,411	SC	Charleston	1
271786340	66223	56,809,513	44,608,436	56,809,513	44,608,437	NC	Onslow	1
270016024	598	34,207,321	28,768,821	31,274,334	27,871,313	NC	Hyde	1
270844976	31336	807,397	542,247	703,712	484,925	MA	Dukes	2
271663537	61664	237,754,925	202,306,658	222,280,625	192,953,908	FL	Collier	3
271798283	66665	176,872,536	132,301,943	139,452,495	116,461,769	SC	Beaufort	4
271909946	70792	2,916,208	2,257,057	2,801,269	2,219,463	LA	Terrebonne	3
272631125	97469	29,728,390	24,824,452	29,728,390	24,824,452	NC	Brunswick	1
270338730	12565	71,458,405	58,293,092	71,458,405	58,293,092	NC	Brunswick	1
270817941	30321	85,120,635	74,031,008	85,120,635	74,031,008	SC	Horry	1
270872941	32367	7,676,980	4,946,124	6,332,811	4,478,014	AL	Baldwin	4
271251337	46403	984,188,191	881,571,359	918,306,826	832,527,296	NC	Carteret	3
271273541	47220	91,840,337	71,874,900	85,132,395	68,496,045	NC	Carteret	1
271787456	66266	80,707,585	67,058,759	80,707,585	67,058,761	SC	Horry	1
272030682	75259	790,550	679,003	790,550	679,003	NC	Hyde	1
272307836	85527	13,446,537	10,243,376	13,446,537	10,243,377	NC	Carteret	1
271029089	38178	75,561,547	60,936,486	75,561,547	60,936,487	NC	Brunswick	1
271879696	69662	2,231,417	1,915,735	2,231,417	1,915,735	FL	Indian River	2
272011029	74527	58,206,318	48,663,140	48,129,203	43,911,693	NC	Dare	1
272621784	97120	22,516,119	19,973,585	22,516,119	19,973,585	NC	Dare	1
270141298	5237	15,273,097	12,056,310	12,807,832	11,161,250	NC	Dare	1
270147919	5480	89,548,382	71,658,643	89,548,382	71,658,644	FL	Franklin	3
270559930	20756	8,582,861	7,593,392	8,582,861	7,593,392	NC	Dare	2
271804878	66913	96,812,209	89,353,304	96,812,209	89,353,304	NC	Dare	1
271832022	67908	118,676,847	98,432,503	118,676,847	98,432,503	NC	Carteret	2
272248830	83329	55,096,732	45,847,735	55,096,732	45,847,735	NC	Carteret	1
272435979	90241	85,467,637	68,477,926	85,467,637	68,477,926	NC	Onslow	2
270030386	1131	27,475,640	18,231,879	21,803,877	17,110,603	FL	Monroe	4
272149551	79650	3,579,975	2,207,400	2,743,203	1,975,722	FL	Wakulla	2
272192636	81260	222,952,181	192,616,115	222,952,181	192,616,115	NC	Carteret	2
272678726	99231	58,190,497	46,138,247	58,190,497	46,138,247	NC	Carteret	1
271362155	50507	10,145,880	7,744,633	9,411,924	7,465,427	FL	Pinellas	1
272485212	92059	253,646	141,203	247,155	135,835	AL	Mobile	3
270684284	25368	265,315,737	249,024,146	242,220,049	230,998,470	NC	Hyde	4
271527846	56651	61,827	31,557	46,091	20,322	FL	Palm Beach	4
272023509	74990	2,260,940	1,599,081	2,260,940	1,599,081	SC	Beaufort	1
272623403	97180	8,852,540	6,935,066	8,852,540	6,935,066	NC	Onslow	1
270810731	30053	6,635,952	4,614,861	5,502,940	4,381,601	FL	Taylor	3
272167032	80299	114,429,589	92,090,725	108,001,975	89,258,261	SC	Georgetown	3
271870012	69312	60,734,899	48,700,505	60,734,899	48,700,505	NC	Pender	1
272271415	84156	737,097,187	703,634,234	654,429,708	633,999,559	NC	Dare	3
272468767	91460	140,820,790	128,865,630	130,565,474	121,839,316	FL	Brevard	1
272659274	98516	50,981,998	43,081,654	46,314,971	40,738,645	NC	Dare	1
270054895	2026	240,946,756	223,782,077	234,742,235	219,007,001	NY	Suffolk	2
271189069	44101	598,803,024	518,012,152	569,786,718	498,755,170	SC	Horry	3
272273249	84226	13,233,021	9,759,177	11,633,774	9,318,894	SC	Beaufort	3
270215222	7972	4,635,215	3,838,823	4,635,215	3,838,823	NC	Hyde	2
270674807	25017	6,420,905	5,652,273	6,420,905	5,652,273	NC	Dare	1
271137740	42201	39,296,602	33,375,410	35,290,920	31,893,400	NY	Suffolk	2
271179604	43751	1,380,508	1,032,950	1,291,763	997,360	SC	Beaufort	4
271845611	68412	695,968	485,700	695,968	485,700	FL	Levy	1
272197551	81438	327,037,484	266,444,996	258,541,163	223,900,680	FL	Collier	1
270309202	11468	6,937,836	5,308,435	6,548,635	5,200,002	SC	Charleston	1
270444685	16496	1,790,997,843	1,632,227,522	1,383,443,103	1,347,162,285	NC	Hyde	4
270988466	36669	4,828,962	3,750,445	4,828,962	3,750,445	FL	Franklin	2
271126176	41776	53,045,744	48,443,652	53,045,744	48,443,652	NC	Dare	1
271762945	65361	21,288,928	16,310,236	19,751,893	15,807,010	SC	Beaufort	2
272122191	78633	30,901,442	27,616,932	30,901,442	27,616,932	NC	Hyde	1
270197867	7335	786,132,658	725,496,073	776,882,549	719,023,542	NC	Carteret	3
270467651	17350	346,544,281	299,226,550	342,522,055	296,556,768	NC	Carteret	2
271614577	59843	3,054,135,577	2,720,631,970	2,664,928,591	2,504,045,826	NC	Brunswick	4
272354751	87255	1,039,018	747,271	874,513	719,642	NJ	Monmouth	3
270721544	26745	1,608,307	1,391,150	1,608,307	1,391,150	NC	Dare	1
270904284	33535	5,105,933	4,108,948	5,105,933	4,108,948	SC	Charleston	1
272290703	84883	500,621,250	421,511,551	438,551,889	379,762,927	SC	Charleston	4
270318858	11831	47,544,243	38,904,511	40,501,479	36,497,776	NY	Suffolk	3
270967697	35894	112,142,666	94,292,537	107,619,042	91,611,633	NC	Carteret	1
271660873	61563	99,823,383	84,001,785	95,027,517	81,146,615	SC	Georgetown	2

EventID	Year	GU_Loss_wDS	GR_Loss_wDS	GU_Loss_xDS	GR_Loss_xDS	LandfallState	LandfallCounty	SS_Intensity
271907791	70711	734,287,548	659,338,859	714,683,821	645,387,203	NC	Carteret	3
272241480	83054	24,693,226	19,982,198	24,693,226	19,982,198	NC	Carteret	1
271295148	48017	412,173,866	374,094,409	298,629,528	284,318,525	NY	Suffolk	4
272675777	99119	72,322,142	60,174,922	72,322,142	60,174,923	FL	Pasco	1
272679602	99265	212,550,506	201,753,929	212,550,506	201,753,929	NC	Dare	1
270732978	27168	16,698,695	12,816,475	14,450,588	12,311,514	NC	Carteret	1
272190772	81191	6,775,070	5,118,693	6,397,862	4,977,621	FL	Bay	4
272456868	91012	59,856,550	46,837,608	59,856,550	46,837,609	FL	Collier	1
270942562	34963	614,187	516,255	614,187	516,255	NC	Dare	1
271608874	59635	592,260,772	522,847,444	512,250,561	464,336,909	FL	Lee	2
270683711	25347	308,639	173,835	266,037	141,759	FL	Brevard	2
270148965	5519	5,045,752	4,048,571	5,045,752	4,048,571	SC	Charleston	1
270978826	36310	2,820,690	1,751,389	2,379,040	1,498,088	FL	Bay	4
271478214	54809	332,894,127	311,444,563	304,009,753	288,310,061	NC	Dare	3
272180116	80793	25,637,651	21,729,378	25,637,651	21,729,378	NC	Carteret	1
270132580	4918	30,964,096	26,415,365	30,964,096	26,415,365	NC	Carteret	1
270207525	7691	119,657	63,110	98,688	50,377	AL	Baldwin	1
270971379	36028	3,555,053	2,892,096	3,464,774	2,870,810	FL	Wakulla	3
271982972	73488	165,689	93,682	165,689	93,682	FL	Brevard	3
272315276	85798	314,064,046	251,964,210	276,474,221	230,084,337	NC	Carteret	3
272343093	86828	206,031	159,657	206,031	159,657	MA	Barnstable	2
272493655	92371	13,691,674	11,096,859	13,691,674	11,096,859	NC	Brunswick	1
272566904	95087	20,664,576	16,133,125	20,664,576	16,133,125	NC	Carteret	1
270803437	29789	78,793,992	63,036,407	70,704,623	58,946,901	SC	Charleston	3
270320676	11896	262,557,821	198,662,615	229,487,764	186,850,166	SC	Charleston	4
271090704	40465	16,483,342	12,353,723	13,711,455	11,581,066	NC	Hyde	2
270084510	3143	71,882,748	57,490,265	71,882,748	57,490,265	NC	Carteret	1
271526146	56588	552,030	256,510	398,947	188,749	FL	Palm Beach	5
272367299	87710	276,839,274	246,824,899	276,839,274	246,824,900	SC	Horry	2
270134368	4984	364,730,254	313,215,487	355,187,074	306,817,334	NC	Pender	2
271625796	60256	128,276,824	117,175,757	128,276,824	117,175,757	NC	Hyde	1
271882632	69764	26,216,528	19,454,629	23,441,357	18,482,064	FL	Pinellas	2
272310640	85633	13,450,387	11,019,148	13,450,387	11,019,149	SC	Georgetown	1
270189013	6997	191,626,445	173,367,001	191,626,445	173,367,001	NC	Hyde	2
270624592	23164	35,230,400	31,911,825	35,230,400	31,911,825	NC	Hyde	1
271354528	50231	41,369,390	34,221,984	41,369,390	34,221,984	SC	Charleston	2
271500753	55650	203,043,987	174,359,835	194,928,308	169,012,131	FL	Collier	2
271924220	71322	57,412,846	48,519,155	57,412,846	48,519,155	NC	Brunswick	1
272461539	91193	15,614,561	11,965,749	15,614,561	11,965,750	SC	Beaufort	3
270052171	1928	265,642,216	233,663,489	265,642,216	233,663,489	SC	Horry	1
271651554	61217	18,452,242	15,719,996	18,452,242	15,719,996	NC	Dare	1
271703076	63124	4,869,998,741	4,104,885,512	3,497,964,626	3,336,956,733	FL	Miami-Dade	4
272267001	83985	162,990,001	129,946,367	140,841,528	119,935,055	FL	Sarasota	1
272473103	91618	219,855,669	206,774,001	219,855,669	206,774,001	NC	Hyde	3
270190332	7050	7,251,743	5,124,970	7,169,845	5,091,376	LA	Terrebonne	3
271181334	43813	9,969,255	7,875,533	9,969,255	7,875,533	SC	Charleston	1
271532350	56820	11,944,182	10,493,063	11,944,182	10,493,063	NC	Dare	1
272374784	87986	96,968	53,312	96,968	53,312	NC	Dare	1
272277904	84403	2,678,519	1,997,816	2,678,519	1,997,816	FL	Wakulla	2
270041866	1557	684,758	586,738	684,758	586,738	NC	Hyde	1
271164494	43192	360,074,853	302,610,170	339,627,168	289,631,786	NC	Brunswick	2
271255128	46544	3,856,245,334	3,347,504,306	3,194,780,303	2,997,906,866	SC	Horry	4
271526934	56619	3,252,086	2,585,704	3,252,086	2,585,704	SC	Beaufort	2
272127752	78842	63,106,549	49,104,500	61,483,729	48,469,827	GA	Chatham	3
272666368	98776	22,435,120	17,806,912	22,181,514	17,729,028	LA	Cameron	3
270679692	25196	18,007,838	14,595,781	15,965,968	14,212,610	NY	Nassau	3
271169786	43392	15,716	7,963	15,716	7,963	SC	Charleston	1
271378265	51101	13,146,728	9,831,607	12,102,302	9,468,993	SC	Charleston	3
271980729	73403	38,080,129	32,987,595	36,273,498	32,368,479	NC	Dare	1
272065606	76548	113,059,493	89,620,238	108,560,244	87,978,887	SC	Charleston	3
271174304	43555	1,144,640,411	1,024,593,451	1,031,588,805	940,170,333	SC	Horry	3
271697239	62908	211,592,550	176,827,563	187,706,101	163,027,543	NC	Carteret	2
271992792	73841	141,599	85,818	101,521	77,613	FL	Franklin	3
272477621	91781	1,257,427	973,287	1,257,427	973,287	SC	Charleston	1
271226299	45479	99,007	55,199	99,007	55,199	NC	Dare	2
270896032	33227	466,798,302	443,499,472	444,325,766	424,840,016	NC	Dare	3
270898232	33309	263,122	214,017	263,122	214,017	NC	Dare	1
271290561	47851	132,106,206	120,907,301	126,835,831	117,206,537	NC	Dare	3
271357113	50325	97,824,028	77,172,496	93,943,848	75,910,429	SC	Charleston	3
272184318	80950	31,167,355	21,720,131	25,932,978	20,465,527	FL	Lee	3
272500326	92621	111,107,471	91,318,101	104,809,362	88,158,776	FL	Pinellas	1

EventID	Year	GU_Loss_wDS	GR_Loss_wDS	GU_Loss_xDS	GR_Loss_xDS	LandfallState	LandfallCounty	SS_Intensity
270266018	9856	84,367,458	69,528,540	84,367,458	69,528,540	SC	Horry	1
270831102	30811	4,274,395	3,236,497	4,274,395	3,236,497	FL	Levy	2
271765398	65453	1,903,041	1,503,376	1,903,041	1,503,376	FL	Walton	3
270953078	35356	15,924,263	12,132,748	15,924,263	12,132,749	SC	Charleston	1
271036370	38452	15,627,445	13,239,736	15,627,445	13,239,736	NC	Hyde	3
271262574	46825	571,375	410,346	525,957	390,347	FL	Palm Beach	3
271891112	70073	156,784	100,138	121,312	70,871	LA	Terrebonne	4
272187023	81051	8,297,758	6,333,437	8,297,758	6,333,437	NC	Pender	1
270127184	4721	10,454,420	8,496,509	10,454,420	8,496,510	SC	Georgetown	1
271676747	62150	36,918,647	28,396,622	34,543,848	27,468,627	SC	Horry	1
270010902	408	195,190,917	161,312,754	170,520,776	147,510,191	NC	Carteret	2
270869991	32254	54,040,110	45,213,208	54,040,110	45,213,208	NC	Carteret	1
271359523	50414	4,304,682	3,136,674	4,304,682	3,136,674	SC	Beaufort	1
271421952	52720	50,585,716	39,048,339	50,585,716	39,048,339	SC	Charleston	2
272289583	84841	4,245,855	3,097,728	4,197,781	3,081,348	AL	Baldwin	3
272542828	94199	16,673,951	12,854,975	16,673,951	12,854,976	FL	Taylor	4
270749767	27798	1,283,098,712	1,100,008,049	1,082,322,874	963,412,144	NC	New Hanover	3
271535885	56949	23,733,073	21,165,361	23,733,073	21,165,361	MA	Barnstable	3
272386818	88434	90,236,703	75,250,516	90,236,703	75,250,516	NC	Pender	1
272062206	76422	1,484,222	1,275,364	1,484,222	1,275,364	NC	Hyde	1
271343031	49805	157,860,715	131,858,706	144,135,950	123,811,585	SC	Georgetown	1
272002520	74208	58,321,978	52,407,168	58,321,978	52,407,168	NC	Hyde	1
272032220	75313	2,583,665	2,226,721	2,583,665	2,226,721	NC	Dare	1
271145496	42492	300,383,133	265,824,023	300,383,133	265,824,023	NC	Carteret	4
272053128	76080	142,712,488	133,215,448	142,712,488	133,215,448	NC	Hyde	2
272455505	90960	31,370,155	24,874,307	31,370,155	24,874,307	NC	Carteret	1
272659602	98528	627,198,149	541,532,726	556,440,746	491,456,139	NC	New Hanover	2
271217114	45135	472,873,566	400,180,472	449,709,212	384,572,805	NC	Carteret	3
271303876	48349	972,958,700	829,591,526	893,692,664	776,563,746	NC	Carteret	3
271471186	54548	188,274,769	156,896,935	188,274,769	156,896,935	NC	Onslow	2
270705535	26142	44,410	23,197	41,570	21,388	FL	Brevard	3
271057967	39254	2,459,511	1,792,919	2,459,511	1,792,920	SC	Beaufort	1
271660735	61557	190,761,865	157,310,216	190,761,865	157,310,216	NC	Pender	2
271869061	69276	29,691,786	26,798,746	29,691,786	26,798,746	NC	Dare	2
272284707	84656	26,426,941	19,881,012	24,007,279	19,088,533	SC	Charleston	3
270633399	23491	4,999,307	3,373,163	4,021,763	3,149,878	FL	Sarasota	2
270838631	31100	12,555,884	11,142,727	12,555,884	11,142,727	NC	Dare	1
272173815	80555	13,237,809	11,034,843	13,237,809	11,034,843	NC	Brunswick	1
272677703	99191	13,379,055	10,562,247	13,379,055	10,562,247	SC	Charleston	1
270741871	27510	2,598	717	2,310	595	FL	Volusia	3
271694886	62819	39,418,216	30,708,085	39,418,216	30,708,085	NC	Onslow	1
271935776	71743	55,196,652	50,602,237	53,781,546	49,758,776	MA	Barnstable	3
272183886	80936	762,244,426	704,297,638	762,244,426	704,297,638	NC	Carteret	4
272648385	98109	224,225,152	208,179,222	224,225,152	208,179,222	FL	Miami-Dade	1
270871164	32300	88,093,604	75,467,208	88,093,604	75,467,208	NC	Carteret	1
271286829	47714	22,565,292	16,884,314	20,267,785	16,162,686	SC	Charleston	4
271247532	46258	207,178,705	163,532,636	182,459,331	151,220,273	FL	Levy	3
271603845	59449	157,469,672	138,235,168	155,681,236	137,079,341	NC	Hyde	2
272105281	77997	383,796,237	360,606,713	361,938,434	343,695,116	NC	Dare	3
270182854	6768	100,804,678	91,417,071	100,804,678	91,417,071	NC	Hyde	1
270291210	10793	18,164,121	13,198,984	16,163,669	12,567,517	FL	Gulf	5
270902145	33455	185,248,376	176,536,180	185,248,376	176,536,180	NC	Dare	4
270995628	36936	3,566,116	2,632,880	3,566,116	2,632,880	FL	Taylor	3
271832008	67908	107,535,665	93,262,839	107,535,665	93,262,839	NC	Carteret	1
270341378	12661	2,026,503	1,378,572	1,700,971	1,290,198	FL	Lee	2
270602765	22345	836,188	623,121	803,344	611,779	SC	Beaufort	3
271888900	69991	13,708,122	12,125,856	13,708,122	12,125,856	NC	Dare	2
272283630	84614	2,001,536	1,431,178	2,001,536	1,431,178	FL	Martin	1
270693349	25700	64,785	39,927	52,868	34,466	FL	Miami-Dade	3
270759248	28140	356,452	265,288	356,452	265,288	GA	McIntosh	2
271457020	54011	13,540,608	11,349,362	13,540,608	11,349,362	FL	St. Johns	1
271737582	64410	1,265,339,365	1,114,944,446	1,110,111,290	1,004,268,177	NC	Pender	3
272010413	74503	66,042,578	55,961,789	66,042,578	55,961,789	FL	Miami-Dade	1
272557961	94756	328,244	222,320	248,368	188,471	NJ	Ocean	2
270277154	10263	8,322,028	6,765,491	7,788,181	6,634,105	FL	Collier	1
271015278	37669	326,802,970	311,526,160	326,802,970	311,526,160	NC	Hyde	3
271138901	42244	2,813,026	2,144,725	2,655,908	2,082,747	AL	Mobile	3
271216309	45106	163,122,933	129,318,188	152,541,550	125,296,422	SC	Charleston	3
271705472	63216	8,098,608	6,399,056	8,098,608	6,399,056	SC	Charleston	1
272049469	75948	840,405	405,458	840,405	405,458	FL	Walton	1
270530959	19678	19,228,819	16,326,942	19,228,819	16,326,942	NC	Brunswick	1

EventID	Year	GU_Loss_wDS	GR_Loss_wDS	GU_Loss_xDS	GR_Loss_xDS	LandfallState	LandfallCounty	SS_Intensity
272281334	84528	14,382,363	12,518,292	14,382,363	12,518,292	NC	Carteret	1
272678173	99211	56,805,492	47,561,342	56,805,492	47,561,342	SC	Charleston	1
270025965	968	3,033,695,253	2,663,174,367	2,543,769,329	2,330,882,922	NC	Onslow	3
270894083	33150	12,707,517	9,749,275	11,172,431	9,363,493	FL	St. Johns	1
271016293	37705	13,284,790	11,811,762	13,284,790	11,811,762	NC	Dare	1
271066105	39556	352,888	208,768	333,178	194,770	FL	Indian River	2
272223787	82391	92,359,177	79,753,978	92,359,177	79,753,978	NC	Carteret	1
270024571	916	65,377,802	52,302,033	54,988,917	48,178,818	FL	Monroe	2
270820462	30415	23,311,649	18,448,787	23,311,649	18,448,787	NC	Brunswick	1
271897409	70317	14,166,563	10,967,492	14,166,563	10,967,493	FL	Wakulla	1
271755461	65082	168,402,662	128,398,412	152,902,919	122,201,339	GA	McIntosh	4
272268870	84057	340,573,162	285,429,680	321,187,539	273,098,329	NC	New Hanover	2
271723316	63889	246,542,300	196,889,295	234,682,548	190,818,981	SC	Georgetown	3
272640854	97829	61,580,861	51,387,144	60,881,201	51,017,062	SC	Charleston	2
270243101	9008	40,312	9,906	39,276	9,249	LA	Lafourche	3
270562043	20836	3,123	1,345	2,437	1,063	TX	Nueces	5
270966025	35836	5,161,287	4,532,151	5,161,287	4,532,151	NC	Dare	1
271733789	64268	3,264,673	2,821,496	3,264,673	2,821,496	MA	Barnstable	2
270307660	11415	43,200	21,041	43,200	21,041	FL	Monroe	2
270789645	29286	312,146	152,237	299,805	142,516	LA	Terrebonne	3
271051157	39002	816,754	540,247	816,754	540,247	NY	Suffolk	2
271892224	70114	202,289	117,079	202,289	117,079	FL	Santa Rosa	3
272228356	82564	10,087,348	8,437,019	9,361,107	8,310,631	RI	Washington	2
271848818	68528	593,299,820	515,665,237	553,893,972	487,743,933	NC	Carteret	3
272227948	82550	188,510,307	163,819,359	188,510,307	163,819,359	NC	New Hanover	1
272458963	91093	11,392,239	9,379,309	11,392,239	9,379,309	SC	Charleston	1
272272424	84193	8,263,903	6,089,847	8,263,903	6,089,848	SC	Charleston	1
272627816	97345	21,108,346	16,514,682	21,108,346	16,514,682	SC	Georgetown	1
271305060	48394	601,094,289	528,421,896	594,120,812	523,390,317	NC	New Hanover	3
271321008	48989	35,040	21,340	35,040	21,340	SC	Beaufort	2
271557767	57753	29,224,935	25,856,562	29,224,935	25,856,562	NC	Currituck	1
272201727	81586	69,624,834	56,252,217	61,664,652	52,568,963	NC	Hyde	4
272469268	91480	37,741,959	30,602,231	37,741,959	30,602,231	NC	Carteret	1
272516524	93221	30,827,622	27,799,750	30,827,622	27,799,750	NC	Dare	1
270661958	24541	410,152,444	361,064,332	390,279,385	347,397,544	NC	Carteret	2
271466382	54366	944,542,448	903,715,477	842,132,872	818,262,268	NC	Dare	3
271676651	62146	6,805,534	5,980,577	6,805,534	5,980,577	NC	Dare	1
272255177	83561	159,683,578	133,080,406	159,683,578	133,080,406	NC	Onslow	2
272615078	96870	23,681,744	19,623,995	23,681,744	19,623,996	FL	Collier	1
270222898	8258	1,840,378	1,522,651	1,840,378	1,522,651	NC	Hyde	1
270661247	24513	75,420,773	59,964,165	70,553,314	57,999,188	GA	Chatham	3
271377925	51089	190,678,706	180,853,977	190,678,706	180,853,977	NC	Dare	2
271616147	59901	607,033,805	575,609,991	600,053,131	570,076,389	NC	Dare	3
271766299	65486	2,421,127	2,069,945	2,421,127	2,069,945	NC	Dare	1
270438065	16246	53,552,703	41,506,677	53,552,703	41,506,678	SC	Georgetown	2
272476574	91744	836,658,635	764,073,741	802,600,601	743,942,827	NC	Brunswick	4
270022306	836	4,560,524	3,471,319	4,443,691	3,441,838	FL	St. Johns	3
270220891	8183	1,462,932	1,189,726	1,462,932	1,189,726	NC	Carteret	1
270847750	31440	113,201	49,542	85,321	27,620	MA	Dukes	4
271238410	45925	6,580,293	5,079,387	6,412,215	5,021,037	FL	St. Lucie	2
272337351	86617	87,546,507	72,168,729	87,546,507	72,168,729	FL	Sarasota	1
272560382	94844	32,774,930	24,295,314	29,299,916	23,235,070	FL	Pinellas	3
272074214	76863	687,972	543,376	687,972	543,376	SC	Charleston	1
270201459	7466	660,459	504,644	629,155	491,741	FL	Bay	4
271035576	38422	27,109,083	18,889,878	22,860,495	17,949,412	FL	Miami-Dade	3
271829846	67832	4,801,400	3,775,546	4,801,400	3,775,546	SC	Beaufort	1
270425892	15794	6,009,351	4,467,382	6,009,351	4,467,382	NC	Carteret	1
270691619	25638	604,222	292,340	537,988	256,262	FL	Martin	3
270906221	33609	110,968,725	92,966,826	110,968,725	92,966,826	NC	Carteret	1
272272130	84182	59,423,983	48,285,043	58,750,686	48,013,858	NC	Brunswick	1
272549434	94446	125,288,884	117,431,989	125,288,884	117,431,989	MA	Bristol	1
270139209	5161	95,851,592	78,980,921	95,851,592	78,980,921	NC	Pender	1
270894763	33177	99,936,444	86,728,489	99,936,444	86,728,489	NC	Carteret	3
271594819	59120	454,341	379,818	454,341	379,818	NC	Dare	1
271801357	66779	24,843,130	19,266,870	23,044,711	18,570,819	NC	Carteret	1
271828746	67791	79,136,693	62,958,642	79,136,693	62,958,642	NC	Carteret	1
272058202	76272	17,494,609	13,909,163	17,494,609	13,909,164	SC	Beaufort	1
270374457	13878	201,043,342	186,013,334	186,380,304	175,113,373	NC	Hyde	2
270970825	36007	71,252,099	57,501,026	70,446,162	57,236,545	SC	Georgetown	2
271075209	39889	77,545,175	62,709,098	76,667,740	62,415,274	SC	Charleston	2
271689025	62602	11,675,571	8,103,992	9,848,038	7,691,721	FL	Wakulla	2

EventID	Year	GU_Loss_wDS	GR_Loss_wDS	GU_Loss_xDS	GR_Loss_xDS	LandfallState	LandfallCounty	SS_Intensity
271442490	53480	4,820,183	4,071,043	4,820,183	4,071,043	NC	Carteret	1
270161564	5978	24,728,365	20,651,327	24,728,365	20,651,327	NC	New Hanover	1
270889387	32974	48,342,946	41,198,019	48,342,946	41,198,019	FL	Broward	1
271050629	38984	78,704	52,172	73,054	48,920	AL	Baldwin	4
270177195	6551	72,752,736	65,186,578	72,752,736	65,186,578	NC	Hyde	1
270242145	8974	2,101,094,668	1,860,418,907	1,858,117,766	1,722,078,295	NC	Onslow	4
270560545	20779	1,505,841,928	1,266,113,929	1,139,369,666	1,043,221,896	NC	Carteret	4
270577853	21428	13,434,453	11,649,072	13,434,453	11,649,072	NC	Dare	1
272459270	91105	996,700,072	895,291,945	902,080,077	825,088,109	NC	Onslow	3
271207063	44761	557,939,627	480,292,371	535,168,248	464,770,856	NC	Pender	2
271748099	64811	6,798,528	5,107,266	6,308,137	4,876,971	NC	Carteret	1
272516020	93203	134,736	65,251	103,583	39,922	NY	Suffolk	4
272640049	97800	112,726,889	92,932,852	112,726,889	92,932,852	NC	Brunswick	1
271298092	48131	243,894	133,425	241,146	131,320	FL	Indian River	1
271038740	38544	21,511,529	14,664,451	17,375,821	13,708,902	FL	Taylor	3
271428996	52980	24,897,694	20,033,017	24,897,694	20,033,017	NC	New Hanover	1
270392887	14566	1,925,295	1,491,192	1,925,295	1,491,192	FL	St. Johns	3
271295121	48016	3,987,286	2,597,037	3,763,986	2,476,644	MS	Harrison	3
272024377	75023	54,199,778	48,663,323	54,199,778	48,663,323	NC	Hyde	1
272211887	81953	1,928,113	1,280,078	1,600,231	1,177,483	SC	Charleston	1
271868760	69265	6,361,660	4,605,862	6,361,660	4,605,863	LA	Plaquemines	2
272381594	88239	321,847,176	294,728,670	321,847,176	294,728,670	NC	Carteret	3
272499442	92586	36,523	27,376	34,199	26,235	FL	Bay	3
271181792	43830	40,720,598	33,283,113	40,720,598	33,283,114	NC	Onslow	1
271238914	45943	11,084,355	9,058,642	11,084,355	9,058,642	FL	Monroe	1
270615177	22808	2,066,877	1,419,841	1,692,760	1,341,901	FL	Lee	2
270906631	33625	207,516,746	195,802,253	207,516,746	195,802,253	NC	Hyde	3
271024033	37986	1,458,983,150	1,280,868,304	1,168,807,236	1,066,530,195	SC	Horry	3
271062163	39412	37,827,161	28,253,489	33,204,705	26,352,234	NC	Onslow	1
271074284	39856	4,546,059,831	3,957,427,624	3,577,130,124	3,347,807,411	NC	Brunswick	4
272591144	95967	128,975,580	108,142,806	128,975,580	108,142,806	FL	Collier	2
272603681	96443	148,665,823	129,022,504	148,665,823	129,022,505	SC	Horry	1
271301194	48247	41,400,637	37,378,622	41,400,637	37,378,622	NC	Dare	1
270008786	330	103,717,108	93,908,556	103,717,108	93,908,556	NC	Dare	2
270085129	3165	14,218,408	12,712,879	14,218,408	12,712,879	NC	Dare	1
271183397	43890	5,067,544	3,940,337	4,419,622	3,851,656	NY	Suffolk	2
271631905	60480	24,241,304	21,929,300	24,241,304	21,929,300	NC	Dare	2
271658733	61482	82,900,339	71,006,637	80,760,289	69,761,732	SC	Horry	1
271808354	67042	445,185,320	387,322,793	351,496,297	320,055,580	NC	Carteret	3
270374961	13896	896,163	600,851	775,386	544,255	LA	Terrebonne	3
271305656	48417	5,058,590	3,779,999	5,058,590	3,780,000	FL	Franklin	2
272376521	88048	79,390,173	65,892,659	72,526,418	62,411,142	NC	Carteret	1
270308393	11440	8,589,440	7,357,836	8,589,440	7,357,836	NC	Hyde	2
271852004	68648	233,156,876	214,390,129	212,896,650	199,193,046	NC	Dare	3
271487110	55142	24,774,786	20,992,352	24,774,786	20,992,352	NC	Carteret	1
271697158	62905	32,771,870	27,389,318	32,771,870	27,389,318	NC	Carteret	1
272006955	74371	52,029,077	43,691,198	52,029,077	43,691,198	NC	Carteret	1
272357567	87358	306,693	223,797	306,693	223,798	FL	Okaloosa	2
272458470	91074	255,307	121,688	252,431	119,882	TX	Jefferson	3
270028105	1046	129,527,067	105,827,971	129,527,067	105,827,973	NC	Carteret	2
271154247	42816	130,882,779	121,436,398	130,882,779	121,436,398	NC	Hyde	1
271502995	55731	93,831,730	78,803,622	93,831,730	78,803,622	FL	Monroe	1
271525096	56550	153,524,454	144,413,649	153,524,454	144,413,649	NC	Dare	2
271681923	62344	68,675	53,053	68,675	53,053	SC	Beaufort	2
271794210	66515	513,177	238,432	484,377	218,144	FL	Palm Beach	2
272348168	87013	111,086,846	88,917,290	104,796,840	85,711,665	NC	Carteret	1
272199984	81523	444,067	289,204	426,594	277,794	LA	Jefferson	4
270146341	5418	12,006,768	10,673,117	12,006,768	10,673,117	NC	Dare	1
270423500	15704	112,823,407	90,598,456	112,823,407	90,598,456	NC	Carteret	2
272673358	99031	11,237,738	9,289,122	11,237,738	9,289,122	NC	Carteret	1
272596229	96158	88,973	46,563	83,219	41,662	FL	Palm Beach	3
270049284	1825	9,054,637	7,129,508	9,054,637	7,129,508	NC	Carteret	1
270190543	7058	4,158,816	3,205,440	4,158,816	3,205,440	SC	Charleston	1
270371615	13775	184,872	86,149	182,783	85,007	FL	Indian River	2
271177723	43681	11,963,880	10,591,500	11,963,880	10,591,500	NC	Hyde	1
271206860	44754	222,942,534	187,655,775	222,942,534	187,655,776	FL	Collier	1
271698247	62947	92,439,218	77,892,476	92,439,218	77,892,476	NC	Onslow	1
270198119	7344	595,119,914	561,414,940	521,822,950	500,971,607	NC	Hyde	3
270535112	19829	956,775,192	903,781,379	909,931,605	869,410,583	NC	Hyde	4
271217511	45150	82,260,877	68,015,923	80,121,192	66,695,439	NC	Carteret	3
270514339	19074	426,407,822	368,757,686	405,785,904	354,556,309	FL	Collier	1

EventID	Year	GU_Loss_wDS	GR_Loss_wDS	GU_Loss_xDS	GR_Loss_xDS	LandfallState	LandfallCounty	SS_Intensity
272038890	75557	23,915,522	18,451,515	23,915,522	18,451,517	FL	Monroe	1
270096842	3595	398,617,011	356,044,819	379,348,578	341,550,955	NC	Hyde	3
270936143	34721	1,387,185	1,059,261	1,309,591	1,030,991	GA	Chatham	3
272451166	90801	1,249,280	913,111	1,130,201	871,868	FL	Taylor	3
270976018	36202	102,189,593	95,200,002	102,189,593	95,200,002	NC	Dare	3
271934160	71684	28,958,956	25,988,700	28,958,956	25,988,700	NC	Dare	1
272429578	90007	163,100,406	119,083,960	127,448,043	105,176,318	SC	Beaufort	4
270241724	8959	1,102,292	619,832	1,102,292	619,832	SC	Charleston	1
270977505	36260	157,056,980	132,940,112	157,056,980	132,940,112	NC	New Hanover	1
271339522	49676	395,706	289,988	395,706	289,988	FL	Walton	2
270087234	3244	73,388	34,338	71,504	32,786	FL	Dixie	2
271435070	53201	3,602,410,719	3,102,728,392	2,900,922,773	2,717,222,516	SC	Horry	4
271679512	62254	42,723	20,116	42,723	20,116	FL	Collier	1
270108570	4031	1,317,345,629	1,266,741,576	1,263,618,991	1,234,357,717	NC	Hyde	4
271141095	42327	20,123,630	15,999,960	20,123,630	15,999,961	FL	Franklin	3
271405683	52108	517,095	260,174	483,826	237,371	FL	Okaloosa	4
271528733	56684	33,646,319	30,116,475	33,646,319	30,116,475	VA	Virginia Beach (	1
271954051	72413	1,047,913,774	915,620,025	848,677,451	777,075,781	SC	Georgetown	4
270295761	10967	29,383	15,075	27,063	13,623	LA	Iberia	4
270100771	3738	32,440	14,130	25,614	12,043	FL	Indian River	3
270318720	11825	40,524,949	33,062,965	39,487,038	32,677,228	FL	Lee	2
270586994	21766	10,973,344	9,737,582	10,973,344	9,737,582	NC	Dare	1
270947920	35165	144,681,123	121,235,579	140,941,312	119,216,681	NC	Pender	1
271411509	52325	57,741	27,458	51,831	23,606	TX	Galveston	3
271677445	62176	888,184,584	792,523,718	758,166,127	695,065,861	NC	Carteret	4
271778516	65933	300,001,751	258,856,329	300,001,751	258,856,329	NC	Hyde	3
272204053	81670	4,976,756	3,662,374	4,431,656	3,516,059	MS	Harrison	3
272583929	95707	50,226,780	39,891,472	48,238,572	39,319,766	FL	Okaloosa	3
271272452	47181	15,379	5,201	15,379	5,201	FL	Wakulla	2
270272990	10111	78,098,122	59,450,663	71,347,734	57,171,501	SC	Charleston	3
270282291	10451	4,300,100	2,953,352	3,284,550	2,830,962	NY	Suffolk	4
271709118	63358	189,728,870	179,641,607	189,728,870	179,641,607	NC	Dare	3
272617669	96968	8,769	2,541	8,769	2,541	FL	Broward	1
270040384	1500	260,846,634	221,923,441	257,870,597	220,282,747	NC	New Hanover	3
270277455	10274	14,124,402	11,369,678	14,124,402	11,369,678	SC	Charleston	1
270746673	27689	229,328,430	190,756,773	205,550,118	176,977,459	SC	Charleston	3
270770294	28558	26,342,915	21,245,423	26,342,915	21,245,423	NC	Brunswick	1
270864466	32048	114,452,723	102,745,320	113,154,065	101,965,274	NC	Hyde	1
270865826	32102	7,733,092	5,756,429	7,120,052	5,549,349	FL	Pinellas	1
270902867	33481	860,178,412	733,341,538	775,033,004	675,623,517	NC	Carteret	3
271958892	72599	128,496,385	116,023,348	128,496,385	116,023,349	NC	Hyde	1
271445403	53586	55,237	27,569	55,237	27,569	MS	Harrison	2
271583210	58695	1,504,703	1,278,978	1,504,703	1,278,978	NC	Dare	1
270287248	10642	125,544,196	101,903,608	125,544,196	101,903,609	NC	Carteret	1
271160035	43026	145,866,255	126,175,517	145,866,255	126,175,517	NC	Hyde	3
272263919	83876	11,918,186	9,503,644	11,918,186	9,503,644	FL	Pinellas	1
272320219	85978	268,170	165,478	219,123	140,895	FL	Volusia	1
270146829	5437	36,698	9,756	36,698	9,756	FL	Broward	1
270756003	28020	13,102,682	10,942,311	12,955,374	10,905,529	SC	Horry	1
270779579	28915	2,391,718	1,340,013	2,257,830	1,248,790	LA	Plaquemines	3
271166335	43262	21,468,975	18,078,017	21,468,975	18,078,017	FL	Collier	1
271648203	61090	39,485,519	33,259,777	39,485,519	33,259,777	NC	Dare	1
271785381	66186	20,663,170	16,865,393	20,663,170	16,865,393	GA	McIntosh	3
271226823	45498	5,391,470	4,038,184	5,391,470	4,038,184	FL	Gulf	3
271773830	65766	52,215,611	44,319,561	52,215,611	44,319,561	SC	Georgetown	1
271879517	69655	1,419,135	1,007,243	1,219,023	959,630	FL	Miami-Dade	3
272132041	79004	100,744,237	84,076,660	100,744,237	84,076,660	NC	Brunswick	1
271298993	48164	168,677,471	133,034,978	155,084,981	126,113,649	NC	Carteret	2
271361967	50501	30,859,820	26,437,701	30,859,820	26,437,701	NC	Hyde	1
270442928	16430	3,297,230	2,594,574	2,948,413	2,545,864	MA	Barnstable	3
270861349	31934	17,581	6,017	13,804	5,067	LA	Plaquemines	1
271731879	64198	179,055,936	169,857,874	179,055,936	169,857,875	NC	Dare	3
271954731	72440	434,772,950	406,158,094	434,772,950	406,158,094	NC	Carteret	3
270413686	15345	50,345,695	38,829,118	47,088,987	37,804,061	SC	Charleston	3
270175687	6496	161,775,425	136,830,743	161,775,425	136,830,743	NC	Onslow	1
270250466	9286	346,836,424	285,949,538	298,547,526	255,230,653	FL	Sarasota	2
271413480	52400	190,686,572	156,464,850	181,442,452	150,617,976	NC	Carteret	2
271473080	54619	46,768,977	40,849,745	46,768,977	40,849,745	NC	Hyde	1
272397691	88836	27,121,610	23,868,870	27,121,610	23,868,870	NC	Dare	4
270771074	28588	492,343	356,359	492,343	356,359	SC	Charleston	2
272108155	78106	12,315,584	8,662,814	10,250,169	8,225,369	FL	Taylor	4

EventID	Year	GU_Loss_wDS	GR_Loss_wDS	GU_Loss_xDS	GR_Loss_xDS	LandfallState	LandfallCounty	SS_Intensity
270696833	25824	1,039,435,508	969,983,129	913,872,211	881,715,991	NC	Hyde	4
272202124	81601	245,792,351	224,414,126	205,293,973	193,984,489	NY	Suffolk	3
271344467	49856	161,305,917	153,287,901	161,305,917	153,287,901	NC	Dare	3
271483683	55015	93,201,631	69,816,156	78,586,567	64,780,674	SC	Charleston	4
272121435	78606	26,915,992	20,738,466	26,915,992	20,738,466	NC	Carteret	1
270241557	8952	3,021,785	1,886,977	3,021,785	1,886,978	FL	Flagler	1
272514408	93143	23,092,686	20,520,870	23,092,686	20,520,870	NC	Dare	1
272430265	90034	366,684	234,470	311,432	204,257	FL	St. Johns	4
270158241	5856	190,152,032	156,459,882	187,972,215	155,315,275	NC	Onslow	2
271052955	39069	13,676,965	11,125,769	13,676,965	11,125,769	FL	Collier	1
271719381	63745	351,217,684	301,400,505	311,803,291	274,611,973	SC	Horry	1
271050946	38994	496,964	357,670	496,964	357,670	FL	Volusia	2
272698084	99941	420,352	318,016	420,352	318,016	SC	Beaufort	1
270373242	13833	45,385,474	40,198,466	45,385,474	40,198,466	NC	Hyde	1
271212420	44960	460,964,357	418,078,958	430,740,077	394,865,347	NC	Carteret	3
272300782	85261	101,827	62,420	101,827	62,420	MS	Harrison	1
271342015	49768	832,575	520,313	709,390	466,580	FL	Bay	3
271538475	57046	336,220	248,234	322,994	241,795	GA	Chatham	3
272270716	84129	5,609,964	4,929,064	5,609,964	4,929,064	NC	Dare	1
270062151	2301	172,797,185	137,650,744	141,177,780	122,245,557	FL	Sarasota	1
271249709	46341	58,013,557	48,206,171	58,013,557	48,206,171	NC	Carteret	1
271998737	74064	3,319,656	2,585,155	3,319,656	2,585,155	FL	St. Lucie	2
272695937	99863	707,781,313	665,715,634	631,216,556	603,355,243	NC	Hyde	3
270953085	35356	327,689,861	283,098,338	323,934,542	280,578,328	NC	Brunswick	2
271582656	58671	355,426,970	299,706,666	346,218,779	294,033,007	SC	Georgetown	3
271898395	70355	372,741,079	328,167,458	357,815,608	317,969,016	NC	Brunswick	2
272318485	85917	106,661,265	89,952,851	106,661,265	89,952,851	NC	Onslow	1
270055173	2038	33,269,244	27,032,077	33,269,244	27,032,077	SC	Horry	1
270357431	13257	281,917	160,538	256,202	141,141	FL	Santa Rosa	3
270597196	22144	1,001,395,022	811,400,262	787,174,301	680,078,922	SC	Charleston	4
271920331	71176	69,403,498	61,632,876	62,446,354	56,965,088	FL	Collier	2
272003031	74226	43,755	12,112	42,631	11,330	TX	Jefferson	4
272014566	74655	32,369,204	25,775,193	30,025,063	24,831,207	GA	Chatham	3
272480250	91876	191,826,753	183,112,503	191,826,753	183,112,503	NC	Dare	4
271820181	67474	27,706,711	22,659,966	27,706,711	22,659,967	FL	Duval	1
272179612	80775	412,037,203	376,208,861	412,037,203	376,208,862	NC	Dare	3
272214905	82065	2,261,996	1,728,599	2,261,996	1,728,599	SC	Charleston	1
272570937	95235	24,926,845	19,007,862	23,940,995	18,655,349	SC	Beaufort	3
270117809	4376	92,383,861	70,292,904	78,382,721	65,263,146	FL	Collier	4
270838638	31100	113,662,171	93,342,196	113,662,171	93,342,196	NC	Onslow	1
270917571	34022	71,095,373	60,103,840	60,335,107	54,931,234	NY	Nassau	3
272504527	92772	558,323,011	528,332,264	558,323,011	528,332,264	NC	Dare	4
270599652	22230	142,029,926	124,928,391	142,029,926	124,928,391	NC	Brunswick	1
270636813	23617	8,977,785	7,213,769	8,977,785	7,213,769	SC	Charleston	1
272008946	74446	110,507,809	93,813,455	103,296,095	89,305,262	SC	Horry	1
270063763	2361	18,393,709	14,534,331	17,522,346	14,289,889	FL	Palm Beach	2
270298456	11070	5,795,194	5,100,726	5,795,194	5,100,726	NC	Dare	1
270370576	13738	44,342,336	39,789,956	44,342,336	39,789,956	NC	Dare	1
270481804	17866	28,110	16,958	28,110	16,958	SC	Beaufort	1
272356149	87306	1,582,833	1,088,510	1,457,191	1,030,911	FL	Indian River	3
270966032	35836	288,803,190	255,283,021	249,991,919	227,835,476	NC	Carteret	4
271526124	56587	2,201,687	1,857,310	2,201,687	1,857,310	NC	Dare	3
272446810	90642	2,118,322	1,700,906	2,118,322	1,700,906	FL	Collier	2
272479236	91839	718,684	530,320	634,468	504,177	GA	Chatham	2
270568237	21070	121,325	68,707	121,325	68,707	FL	Pinellas	1
270044062	1637	190,264,151	149,275,546	160,755,197	135,432,676	FL	Sarasota	1
270513246	19033	517,883	383,252	517,883	383,252	NC	Currituck	1
271556338	57702	40,624,637	32,785,265	40,624,637	32,785,265	NC	New Hanover	1
270129899	4820	4,478,229	3,907,950	4,478,229	3,907,950	NC	Dare	1
272382308	88264	2,067,494	1,447,538	1,809,843	1,356,655	FL	Indian River	4
271227098	45509	5,853,116	4,687,948	5,853,116	4,687,948	NC	Carteret	1
271060366	39344	1,511,287	1,126,474	1,317,570	1,078,254	NY	Suffolk	2
271101135	40858	648,065,391	587,141,761	648,065,391	587,141,761	NC	Carteret	2
271988983	73703	31,229,051	27,995,825	31,229,051	27,995,825	NC	Dare	1
270447438	16600	32,924,169	29,856,278	32,924,169	29,856,278	NC	Dare	1
270695313	25770	228,323	174,486	228,323	174,486	FL	Monroe	1
270729857	27052	24,081,253	20,213,052	24,081,253	20,213,052	NC	Hyde	3
271814184	67257	5,390,873	3,773,171	4,701,230	3,559,728	LA	Iberia	3
270914790	33918	39,189,549	35,014,759	38,746,085	34,797,383	NC	Dare	3
271171456	43453	770,420,324	714,797,100	761,454,338	707,930,929	NC	Brunswick	2
272217135	82146	311,331	194,651	261,179	154,267	FL	Broward	3

EventID	Year	GU_Loss_wDS	GR_Loss_wDS	GU_Loss_xDS	GR_Loss_xDS	LandfallState	LandfallCounty	SS_Intensity
271251700	46417	11,284,599	9,214,788	10,003,747	8,909,523	NY	Nassau	2
271387541	51446	1,188,866	513,680	1,102,678	462,111	FL	Monroe	2
270734000	27212	486,046,580	435,211,237	432,679,369	397,318,546	FL	Collier	3
272449741	90749	60,294,069	51,936,182	55,099,146	49,441,565	FL	St. Lucie	3
270498663	18492	1,133,195	579,401	995,833	495,163	FL	Indian River	3
270991721	36791	1,226,093	861,371	1,157,588	822,245	FL	Palm Beach	2
271369834	50791	2,287,676	1,978,487	2,287,676	1,978,487	NC	Dare	1
270081912	3045	119,130,031	101,656,524	119,130,031	101,656,524	NC	Carteret	1
271812891	67207	27,717,224	21,954,563	27,717,224	21,954,564	SC	Charleston	1
270235624	8733	29,332,371	26,478,035	29,332,371	26,478,035	NC	Dare	1
270322830	11977	686,199	578,858	686,199	578,858	NC	Dare	1
271062060	39408	1,676,995	1,292,899	1,676,995	1,292,899	FL	Duval	1
271794031	66508	1,631,562,230	1,457,581,798	1,463,211,161	1,333,845,110	NC	New Hanover	3
272032706	75332	24,830,587	21,374,774	24,830,587	21,374,774	NC	Dare	3
272089433	77425	166,704,363	140,664,510	149,179,926	129,692,220	NC	Carteret	3
271030606	38235	61,256,524	47,431,256	61,256,524	47,431,256	SC	Charleston	3
272147957	79592	33,106,597	29,660,055	33,106,597	29,660,055	NC	Dare	1
272405427	89123	180,188,370	163,430,818	180,188,370	163,430,818	NC	Hyde	2
270985409	36556	6,366,940	4,931,677	6,366,940	4,931,677	NC	Carteret	1
272174434	80577	11,056,246	8,799,178	11,056,246	8,799,178	NC	Carteret	1
272228845	82584	204,105,238	179,014,994	201,771,158	177,420,516	NC	Carteret	2
270849175	31492	3,170,739	2,507,095	3,170,739	2,507,095	NC	Carteret	1
272198032	81454	12,791,425	10,359,024	12,791,425	10,359,024	NC	Carteret	2
271753356	65003	26,957,991	21,590,369	26,957,991	21,590,369	FL	Miami-Dade	1
271938670	71843	109,918,460	92,500,910	109,918,460	92,500,910	SC	Georgetown	1
272502584	92702	2,518,779	1,888,207	2,318,963	1,826,560	FL	Flagler	2
272626708	97303	7,162,350	5,692,099	7,081,899	5,668,546	FL	Bay	3
270176102	6510	564,362,618	491,457,476	490,342,115	439,239,630	FL	Broward	2
270217957	8075	326,179	179,803	284,622	157,852	FL	Miami-Dade	3
270582319	21597	825,913,848	738,770,450	785,511,377	708,528,546	NC	Brunswick	2
270687111	25470	2,942,247	2,093,254	2,477,404	1,998,203	FL	Palm Beach	3
270948317	35180	143,415,329	118,552,909	143,415,329	118,552,909	NC	New Hanover	1
271940701	71916	103,917	30,376	93,919	25,405	FL	Volusia	1
272655640	98377	75,085,336	62,944,867	73,143,376	61,852,212	FL	Palm Beach	2
272567420	95105	1,332,374	1,065,175	1,332,374	1,065,175	SC	Charleston	1
270892718	33097	1,273,367	1,008,516	1,273,367	1,008,516	FL	Brevard	2
271710108	63395	46,484,842	31,215,281	33,744,469	28,081,449	FL	Pasco	3
272651708	98231	90,416,602	75,048,828	90,416,602	75,048,828	NC	Brunswick	1
270767978	28471	151,444,200	114,407,330	136,327,707	109,503,480	SC	Charleston	3
271741023	64545	2,929,930	1,657,976	2,630,557	1,469,423	LA	Jefferson	3
271821490	67521	216,378,578	192,290,930	216,378,578	192,290,931	SC	Horry	2
272092683	77542	200,466,338	184,845,013	200,466,338	184,845,013	NC	Dare	2
270435118	16136	5,306,310	3,438,747	4,883,391	3,200,649	FL	Taylor	2
270550378	20395	3,079,467	2,608,971	3,044,809	2,603,258	NC	Dare	1
271143291	42410	132,932	53,974	110,766	37,548	NJ	Atlantic	2
271467162	54396	1,702,113	1,248,391	1,702,113	1,248,391	SC	Beaufort	1
270366909	13606	135,692,476	108,578,217	122,047,798	101,208,732	NC	Carteret	1
270813058	30139	33,007,601	26,227,850	33,007,601	26,227,850	NC	Onslow	1
271908838	70751	2,985,790	1,921,612	2,985,790	1,921,612	FL	Miami-Dade	1
272539432	94072	77,131,663	70,201,051	77,131,663	70,201,051	NC	Hyde	1
270505655	18755	27,102,862	24,301,335	27,102,862	24,301,335	VA	Northampton	1
271361975	50502	17,696,059	15,355,218	17,246,190	15,261,460	NY	Suffolk	1
271277236	47362	89,462	50,688	89,462	50,688	SC	Charleston	1
272413509	89418	294,220	165,733	294,220	165,733	FL	Broward	1
272602791	96409	55,013	18,249	55,013	18,249	FL	Monroe	1
270469149	17405	142,725,904	119,873,930	128,417,225	111,260,011	FL	Pasco	1
270662665	24566	199,518	125,924	167,902	110,882	SC	Beaufort	1
272256697	83616	377,427,008	324,723,752	362,089,292	314,455,326	NC	Carteret	3
272354840	87259	478,184,561	453,295,294	478,184,561	453,295,294	NC	Hyde	3
270492070	18246	17,334,201	13,848,590	17,334,201	13,848,590	SC	Horry	1
270680663	25233	51,139	21,970	47,412	19,536	SC	Charleston	1
270792890	29406	18,482	10,193	16,184	8,316	TX	Brazoria	3
271786558	66231	347,537,637	262,970,291	294,448,035	238,926,671	FL	Nassau	4
272165068	80224	106,238,622	86,248,232	100,231,400	83,209,885	FL	Miami-Dade	2
272413208	89407	536,909,719	459,078,705	470,629,353	413,065,795	NC	Carteret	4
271087987	40362	28,389,505	23,593,125	28,389,505	23,593,125	NC	Brunswick	1
271421248	52693	501,216,353	483,268,481	501,216,353	483,268,481	NC	Dare	3
272607674	96594	389,962,567	299,458,594	276,353,762	237,106,476	FL	Monroe	2
270581639	21570	2,875,252	1,887,363	2,086,368	1,766,639	NJ	Cape May	3
270801617	29722	181,296,441	163,114,806	157,234,345	146,302,162	VA	Virginia Beach (	2
271165941	43245	58,991,577	44,897,090	50,998,635	41,772,159	FL	Lee	1

EventID	Year	GU_Loss_wDS	GR_Loss_wDS	GU_Loss_xDS	GR_Loss_xDS	LandfallState	LandfallCounty	SS_Intensity
271761387	65303	167,750,743	133,280,214	156,778,495	127,290,239	NC	Onslow	3
270590277	21885	150,057	91,886	127,500	72,635	TX	Calhoun	3
270630561	23388	32,211,798	27,675,065	32,211,798	27,675,065	FL	Monroe	1
270806064	29885	379,810,674	361,490,874	358,348,611	343,900,204	VA	Northampton	2
272510666	92997	37,435,200	30,443,167	37,435,200	30,443,167	NC	Onslow	1
270101768	3775	17,483,428	13,637,802	15,985,844	13,192,925	FL	Pinellas	1
272130139	78932	64,965	39,038	58,333	36,382	SC	Beaufort	1
270414103	15361	25,839,710	22,979,956	25,839,710	22,979,956	NC	Dare	1
270453458	16822	926,251	644,382	926,251	644,382	LA	Cameron	1
271045196	38782	157,882	67,717	143,424	59,529	FL	Franklin	1
271115099	41372	328,443	217,547	302,286	205,660	FL	Indian River	2
271861169	68987	693,231,154	565,781,510	586,730,524	503,325,338	SC	Georgetown	3
270990024	36727	20,841,008	17,625,800	19,048,226	16,903,214	FL	St. Lucie	3
271010342	37486	128,081,316	80,864,551	91,444,095	73,808,378	FL	Levy	4
271088167	40370	97,527	53,734	97,527	53,734	FL	Santa Rosa	1
271270218	47101	2,271,355	1,525,645	1,895,177	1,410,657	LA	Lafourche	5
272511334	93024	22,206,103	20,026,342	22,206,103	20,026,342	NC	Dare	3
272552569	94559	1,813,908	1,306,841	1,489,029	1,240,172	NJ	Ocean	2
271939495	71873	15,306,690	12,571,799	15,306,690	12,571,799	NC	Brunswick	1
270478407	17744	116,954,385	101,305,182	116,954,385	101,305,182	NC	Hyde	2
270600732	22270	92,896,319	69,391,536	80,516,715	64,172,896	FL	Pinellas	1
270921675	34179	12,351,257	11,038,754	12,351,257	11,038,754	NC	Dare	1
271522626	56455	2,543,178	1,966,740	2,227,198	1,907,154	NY	Suffolk	3
271911315	70845	52,900,228	40,623,164	51,544,940	40,048,966	SC	Charleston	2
272336334	86579	259,175,001	209,327,132	244,495,120	201,792,428	SC	Charleston	3
270261538	9696	1,389,792	780,755	1,389,792	780,755	FL	Indian River	1
271090689	40464	13,291,820	10,825,703	13,291,820	10,825,704	SC	Charleston	1
272435830	90236	139,913,327	119,097,204	139,913,327	119,097,204	NC	Brunswick	2
270202047	7488	100,223,616	84,318,815	99,084,512	83,706,837	SC	Charleston	2
270721483	26743	94,529	43,489	92,125	42,123	FL	Miami-Dade	2
270785734	29142	3,383,755	2,115,662	2,937,207	1,937,871	LA	St. Mary	4
271428210	52951	24,234,244	20,134,890	24,234,244	20,134,890	SC	Horry	1
270488860	18126	318,816,255	291,872,430	318,816,255	291,872,430	NC	Dare	4
270753991	27947	13,743,485	9,668,416	11,886,991	9,106,773	MS	Harrison	4
271129950	41912	56,690,802	44,764,942	56,690,802	44,764,942	NC	Carteret	1
272160189	80038	57,283,565	44,372,194	56,636,345	44,135,687	SC	Beaufort	2
270358615	13302	272,049,477	240,425,560	272,049,477	240,425,560	NC	New Hanover	2
270754174	27953	43,747,196	28,472,294	31,783,602	26,154,649	FL	Hernando	4
271781033	66025	7,234,642	5,008,356	6,308,298	4,629,637	FL	Martin	4
271880716	69698	8,115,185	6,068,392	8,115,185	6,068,393	NC	Carteret	1
270349858	12978	22,144,591	18,337,681	21,095,497	18,044,025	NC	Hyde	1
271632589	60506	8,415,306	5,423,665	6,680,739	4,818,760	FL	Miami-Dade	3
270587747	21792	645,403,872	591,398,009	608,565,654	562,938,062	NC	Hyde	2
270637508	23642	480,538,488	455,841,508	461,347,561	440,213,919	NC	Dare	2
272333300	86463	242,113	175,808	230,648	171,016	GA	Chatham	3
270098568	3658	1,150,957	836,420	1,033,965	795,665	TX	Galveston	3
270113774	4226	278,232,637	244,991,210	262,146,830	233,771,457	NC	Carteret	3
270258918	9600	72,831,830	60,231,192	72,831,830	60,231,193	SC	Charleston	3
271434562	53184	657,577,609	595,192,969	619,600,153	566,221,822	NC	Carteret	2
272086235	77305	21,379,118	16,184,856	19,545,521	15,560,762	FL	Miami-Dade	1
272271927	84175	218,520,215	170,856,541	206,151,393	164,500,390	SC	Charleston	3
272580454	95582	498,103	333,484	426,160	311,298	FL	Miami-Dade	5
270551096	20422	27,879,676	24,853,241	27,879,676	24,853,241	NC	Dare	1
270645489	23935	37,740,056	30,736,875	37,740,056	30,736,875	NC	Onslow	1
270689399	25555	147,245,034	120,686,487	147,245,034	120,686,487	NC	Onslow	2
271388760	51490	683,033	510,404	639,145	491,328	FL	Miami-Dade	2
272654048	98318	457,227,052	412,071,677	402,286,987	370,235,680	RI	Newport	3
271430115	53021	18,617,458	13,961,958	16,769,576	13,373,641	FL	Miami-Dade	3
271531785	56800	17,135,109	14,891,317	17,135,109	14,891,317	NC	Dare	1
271636467	60653	2,503,079	1,853,955	2,191,784	1,782,262	FL	Brevard	3
272379092	88145	43,159,105	33,696,403	43,159,105	33,696,403	NC	Onslow	1
272420035	89660	92,495,573	77,101,846	92,495,573	77,101,846	SC	Horry	1
270025651	956	40,197,132	35,409,271	40,197,132	35,409,271	NC	Dare	1
270054677	2018	10,021	4,308	9,908	4,248	FL	Palm Beach	3
270346177	12842	875,257	742,096	875,257	742,096	NC	Hyde	3
270616767	22870	74,918,386	52,267,659	58,064,509	47,501,426	FL	Taylor	4
271774463	65788	31,057,018	21,703,214	24,960,618	19,990,460	FL	Miami-Dade	3
272010009	74488	126,616,067	106,696,114	126,616,067	106,696,114	NC	Onslow	1
270543179	20126	136,663,983	109,337,730	130,107,913	106,591,874	SC	Charleston	4
271365284	50624	27,023,615	19,390,893	22,734,515	18,288,715	FL	Broward	3
271686912	62525	1,284,254,731	1,200,853,615	1,163,540,342	1,115,327,047	NC	Hyde	3

EventID	Year	GU_Loss_wDS	GR_Loss_wDS	GU_Loss_xDS	GR_Loss_xDS	LandfallState	LandfallCounty	SS_Intensity
272088516	77390	144,073,283	94,012,703	106,508,679	84,241,191	FL	Broward	4
272090028	77447	262,848,269	240,971,718	256,079,694	235,981,165	NC	Carteret	2
270283219	10485	112,835,053	82,191,123	98,270,545	76,899,457	FL	Okaloosa	4
270235631	8733	1,101,454	789,368	1,101,454	789,368	FL	Broward	1
271493016	55361	748,004	335,999	748,004	335,999	FL	Monroe	1
271621533	60097	4,284,073	2,391,687	3,779,443	2,082,341	FL	Miami-Dade	2
272184722	80965	32,269,695	26,311,587	32,269,695	26,311,587	NC	Hyde	2
271222709	45344	320,870,823	307,417,402	320,870,823	307,417,402	NC	Dare	3
271811811	67167	24,869,184	20,025,385	24,869,184	20,025,385	NC	Carteret	1
271830568	67858	90,876,136	84,236,309	90,876,136	84,236,309	NC	Hyde	2
271302909	48311	413,790	342,353	413,790	342,353	SC	Charleston	1
270505885	18763	1,365,892,268	1,216,181,179	1,231,349,447	1,118,181,864	NC	Brunswick	3
270705624	26146	800,486,749	730,708,540	712,585,604	663,187,770	FL	Pasco	2
270717162	26577	320,698,278	263,333,467	317,020,273	261,445,413	NC	New Hanover	2
270887989	32923	3,620,035,270	3,102,779,826	2,814,069,717	2,576,601,006	FL	Collier	4
272388541	88496	1,298,959	831,027	984,504	694,321	FL	Okaloosa	3
272557758	94749	19,760	8,864	19,760	8,864	FL	Palm Beach	2
270778272	28865	12,932,178	10,342,391	12,932,178	10,342,391	NC	Carteret	1
271589066	58908	4,516,601	3,371,707	4,401,790	3,317,971	FL	Franklin	4
272218208	82186	14,242,578	12,593,302	14,242,578	12,593,302	NC	Carteret	1
272306573	85478	7,127,356	6,256,985	7,127,356	6,256,985	NC	Dare	4
272596249	96159	661,142,599	612,594,720	661,142,599	612,594,720	NC	Dare	2
272659901	98539	25,863,230	16,197,841	18,504,811	14,816,068	FL	Collier	2
270686286	25440	17,771,976	15,898,915	17,771,976	15,898,915	NC	Dare	3
271742711	64608	59,502	31,617	59,502	31,617	FL	Okaloosa	3
271973890	73154	385,683,344	308,720,557	341,147,019	284,655,634	SC	Charleston	3
271215823	45087	377,998,819	346,836,904	373,688,963	343,574,182	NC	Hyde	2
271561911	57903	57,133	31,394	51,068	27,462	FL	Brevard	2
271710810	63420	45,351,032	40,708,006	45,351,032	40,708,006	NC	Hyde	1
270908861	33706	953,774,897	882,298,334	942,423,612	875,381,825	NC	Carteret	4
271369005	50762	154,627,360	119,841,263	144,612,496	116,477,211	SC	Charleston	3
271690343	62651	3,653,443	2,641,750	3,238,585	2,514,877	FL	Palm Beach	4
270828725	30719	28,570,539	22,589,302	24,531,216	21,339,277	FL	Monroe	3
271028905	38171	19,842,099	14,180,856	17,224,320	13,462,982	AL	Baldwin	3
271076908	39951	291,094,987	258,477,632	262,636,686	237,596,076	FL	Sarasota	2
272200067	81526	97,208	35,519	97,208	35,519	FL	Volusia	2
272339823	86707	50,681,828	41,689,575	50,681,828	41,689,575	NC	Onslow	1
271332457	49413	444,000	338,240	439,004	335,966	GA	Glynn	3
272057201	76236	14,493,315	11,188,855	14,123,041	11,053,101	FL	Santa Rosa	2
271023719	37974	5,181,097	4,563,580	5,181,097	4,563,580	NC	Dare	1
270083941	3121	1,050,385	570,393	835,570	466,072	FL	Collier	4
270579057	21474	5,901,220	5,042,923	5,750,991	5,004,230	RI	Newport	2
272551146	94509	94,374,063	82,807,805	90,629,730	80,497,199	NC	Hyde	2
271671417	61953	260,779,630	226,434,469	241,391,394	213,359,608	NC	Carteret	2
270028602	1064	108,476,170	101,573,340	108,476,170	101,573,340	NC	Dare	2
271050843	38990	95,180,783	71,589,071	84,654,873	68,693,635	LA	Terrebonne	4
271809656	67089	101,584,729	83,458,618	101,584,729	83,458,618	NC	Hyde	3
270073881	2745	498,325	296,080	470,466	276,838	FL	St. Johns	1
272381518	88236	747,896	478,077	603,875	426,778	FL	Miami-Dade	3
270612171	22696	39,773,802	32,755,807	39,773,802	32,755,807	NC	Carteret	1
271396569	51776	449,104,247	380,912,498	395,203,171	346,169,098	FL	Collier	2
272524691	93532	240,623,786	220,815,853	240,623,786	220,815,853	NC	Hyde	1
271937600	71807	687,775,993	630,269,199	669,680,745	616,441,024	SC	Horry	2
271960359	72650	2,405,566	1,502,993	2,186,105	1,372,536	FL	Martin	3
272209927	81882	978,112	780,650	978,112	780,650	FL	Miami-Dade	1
272396480	88790	183,341,437	154,202,886	183,341,437	154,202,887	SC	Horry	2
270013212	494	1,293,501	761,829	1,175,371	705,575	FL	Palm Beach	2
271160739	43053	66,570,435	53,481,748	63,933,656	52,281,306	SC	Horry	1
271279448	47444	157,121	94,954	144,639	84,679	SC	Charleston	3
271467468	54407	57,145,555	44,398,842	54,875,686	43,625,929	SC	Charleston	3
271501047	55661	70,590,071	58,234,742	70,590,071	58,234,742	NC	Pender	1
271958885	72599	85,005,518	56,140,266	65,647,057	52,464,673	FL	Miami-Dade	4
272107631	78087	263,132,145	229,519,216	263,132,145	229,519,216	NC	Carteret	1
272171625	80471	5,072,900	4,384,670	5,072,900	4,384,670	NC	Currituck	1
272246806	83253	321,461,135	302,604,083	317,798,750	299,703,875	NC	Dare	3
270005884	222	13,083,728	11,590,450	13,083,728	11,590,450	FL	Collier	1
270699674	25926	8,309,719	6,503,333	8,309,719	6,503,333	SC	Charleston	1
270982883	36461	109,925,024	102,304,968	108,676,677	101,440,548	NC	Dare	1
271223615	45380	7,306,093	5,674,440	6,299,909	5,529,709	RI	Newport	3
271338252	49630	4,781,291	3,498,764	4,781,291	3,498,765	FL	Bay	3
271725153	63954	4,598,359	4,004,990	4,598,359	4,004,990	NC	Dare	1

EventID	Year	GU_Loss_wDS	GR_Loss_wDS	GU_Loss_xDS	GR_Loss_xDS	LandfallState	LandfallCounty	SS_Intensity
270208487	7726	135,000,115	98,514,575	96,084,460	81,565,399	FL	Miami-Dade	5
271653217	61278	60,946,976	48,746,229	57,527,677	47,343,290	FL	Indian River	3
271745413	64710	11,671,530	9,330,431	11,671,530	9,330,431	SC	Charleston	1
271756656	65126	28,045,391	25,124,561	28,045,391	25,124,561	NC	Hyde	1
271838892	68158	76,638,572	54,398,541	63,347,749	50,213,061	FL	Palm Beach	3
270917868	34034	47,410,340	39,020,900	47,410,340	39,020,900	NC	Brunswick	1
271210804	44901	14,441,349	11,207,200	14,441,349	11,207,201	NC	Carteret	1
271329320	49298	386,275	284,087	386,275	284,087	FL	Martin	1
270667298	24735	108,310,141	96,001,128	91,854,599	85,429,121	NC	Dare	2
270924181	34272	3,668,512	2,786,527	3,212,874	2,693,527	FL	Brevard	4
271853210	68691	22,193,603	19,834,526	22,193,603	19,834,526	NC	Dare	3
270050682	1876	4,683,296	3,419,554	4,383,252	3,269,304	FL	Collier	3
270300920	11164	36,626,246	30,557,009	34,882,910	29,861,827	FL	Monroe	2
270553156	20501	472,078,820	440,512,008	472,078,820	440,512,008	NC	Hyde	2
270573650	21270	362,921,362	343,156,222	358,780,882	339,862,413	NC	Hyde	3
272332597	86437	203,507,927	173,536,852	203,507,927	173,536,852	SC	Horry	1
270350896	13018	6,277,383	4,934,855	6,277,383	4,934,855	SC	Charleston	1
270812634	30123	65,201,369	55,315,400	65,201,369	55,315,400	NC	Carteret	2
271056065	39183	1,824,433	1,554,799	1,824,433	1,554,799	NC	Hyde	1
272320212	85978	9,041	5,016	7,383	4,285	FL	Broward	1
272516238	93211	151,725	90,098	151,725	90,098	GA	Chatham	1
271443104	53502	59,879	34,276	56,524	31,880	FL	Franklin	4
271655543	61363	2,824,600	2,337,691	2,824,600	2,337,691	NC	Hyde	2
271999876	74106	75,049	21,448	75,049	21,448	LA	Plaquemines	2
270306532	11374	440,802	264,848	354,399	198,891	FL	Martin	3
270824524	30564	77,800,409	64,505,803	77,800,409	64,505,803	NC	New Hanover	1
271256511	46594	1,291,788	1,000,668	1,291,788	1,000,668	SC	Charleston	1
271540839	57131	88,686,845	81,026,151	87,681,539	80,398,707	NC	Hyde	1
270131560	4879	775,085,523	678,705,647	723,899,637	641,831,664	SC	Horry	2
272158929	79990	22,915,767	18,467,060	22,332,055	18,302,956	FL	Lee	1
270076539	2841	1,268,338	958,209	1,268,338	958,209	SC	Beaufort	1
270951006	35282	20,509,527	15,638,365	19,191,096	15,121,467	LA	Terrebonne	4
272390848	88581	41,811,771	36,013,594	41,811,771	36,013,594	NC	Hyde	1
271038823	38547	79,898,187	70,632,659	79,898,187	70,632,659	NC	Hyde	1
271459109	54093	3,561,756	2,928,873	3,333,414	2,886,757	FL	St. Johns	2
271621194	60086	177,343,541	145,436,077	175,321,332	144,335,425	NC	Carteret	2
271931416	71585	141,632,194	115,340,132	141,632,194	115,340,132	NC	Onslow	1
270023142	865	41,481,943	33,837,199	41,481,943	33,837,199	NC	Carteret	1
271443899	53530	3,734,009	3,143,987	3,734,009	3,143,987	FL	Collier	1
272398794	88875	44,675,743	35,804,342	44,675,743	35,804,343	NC	Onslow	1
272683689	99415	69,739,551	55,991,315	54,729,250	49,681,849	NY	Queens	2
271004573	37275	139,255,565	116,220,626	139,255,565	116,220,627	SC	Horry	1
271513618	56118	48,279,780	42,484,764	47,048,778	42,007,501	NC	Dare	1
271941225	71935	119,915,777	100,728,292	111,204,802	96,462,639	FL	Lee	2
272234461	82791	2,378,014	2,018,755	2,378,014	2,018,755	NC	Dare	1
270411818	15274	130,923,461	105,533,954	130,923,461	105,533,956	NC	Onslow	1
270882175	32711	92,433,535	73,152,013	88,010,655	71,783,502	SC	Charleston	2
271671622	61960	186,893,010	152,841,893	165,991,964	141,345,460	FL	Levy	1
270825708	30609	58,748	26,422	58,748	26,422	FL	Dixie	3
270923784	34257	862,927	723,407	862,927	723,407	NC	Hyde	1
272111883	78244	16,510,077	13,691,600	14,830,299	13,217,220	NC	Dare	2
271614217	59830	2,082,068,636	1,906,829,876	1,874,291,984	1,761,344,855	NC	Pender	4
272615812	96896	1,817,646	1,249,992	1,520,919	1,170,842	FL	Pasco	2
270545568	20215	3,702,092	2,943,588	3,702,092	2,943,588	FL	Okaloosa	3
270722021	26762	12,329,738	9,223,739	11,437,628	8,884,258	FL	Broward	3
270964122	35766	421,826	206,711	362,158	177,951	FL	Miami-Dade	3
270089350	3322	7,596,181	5,626,713	6,871,482	5,403,960	FL	Santa Rosa	3
270398103	14760	151,485,779	123,495,227	145,458,121	120,358,317	FL	Collier	2
270767175	28442	817,621	471,084	817,621	471,084	SC	Charleston	1
271135581	42120	25,968,125	23,330,346	25,968,125	23,330,346	NC	Hyde	1
272237972	82921	91,583,889	73,540,937	83,188,183	69,733,218	SC	Georgetown	3
271303573	48336	1,100,038	798,880	959,037	729,857	RI	Washington	2
271837588	68109	63,884,003	50,150,986	63,161,084	49,884,706	FL	Wakulla	3
272330787	86370	24,094,374	19,943,022	24,094,374	19,943,022	SC	Horry	1
271754353	65040	324,943	156,859	236,997	118,652	AL	Baldwin	2
272010513	74506	477,115	400,416	477,115	400,416	NC	Hyde	1
270442737	16423	2,663,877,417	2,404,559,600	2,294,223,992	2,157,606,737	NC	Pender	4
271775036	65809	92,981,938	85,246,391	92,981,938	85,246,392	NC	Dare	1
272043891	75743	150,215,941	132,562,985	148,503,399	131,470,901	NC	Carteret	2
272198536	81472	35,897,276	27,980,915	35,897,276	27,980,915	NC	Carteret	1
272602287	96391	99,529,409	91,756,355	99,529,409	91,756,355	NC	Dare	2

EventID	Year	GU_Loss_wDS	GR_Loss_wDS	GU_Loss_xDS	GR_Loss_xDS	LandfallState	LandfallCounty	SS_Intensity
271256709	46601	2,510,977,149	2,168,958,296	1,971,001,169	1,831,589,933	SC	Horry	4
271286905	47717	125,567,447	102,712,260	118,479,968	98,728,884	FL	Collier	3
271333783	49463	1,185,480	959,488	1,185,480	959,488	NC	Hyde	1
272084822	77253	351,790,688	292,716,412	309,639,105	265,958,301	NC	Brunswick	2
272463792	91273	27,281,598	22,577,688	27,281,598	22,577,688	FL	Collier	1
272583428	95687	19,900,180	15,571,441	19,391,640	15,385,409	FL	Franklin	3
270070323	2610	6,254,051	4,628,008	5,616,481	4,432,683	SC	Beaufort	3
270243864	9038	17,781,233	14,479,561	17,781,233	14,479,561	SC	Horry	1
270337680	12527	6,504,962	4,672,027	6,504,962	4,672,027	GA	Glynn	1
271300062	48205	85,194,057	68,903,783	79,553,915	65,444,163	FL	Monroe	3
272413612	89422	306,729,647	250,374,394	281,878,348	235,175,843	SC	Charleston	3
271123398	41673	71,504	32,786	71,504	32,786	LA	Jefferson	2
270405633	15042	2,510,167	1,864,763	2,369,741	1,806,989	FL	Dixie	3
270997032	36991	49,467,766	40,537,600	49,467,766	40,537,600	NC	Carteret	1
271922126	71242	405,538,043	387,471,780	405,538,043	387,471,780	NC	Dare	2
272234064	82776	48,037,859	30,622,389	35,424,317	28,682,196	FL	Palm Beach	4
272331101	86382	13,798,194	9,674,016	11,800,899	9,096,648	FL	Walton	2
270463555	17193	6,600,460	4,606,708	5,996,359	4,335,676	SC	Charleston	1
270609875	22610	567,987,971	484,664,349	530,568,105	460,198,791	SC	Georgetown	3
270645654	23939	149,995,468	124,806,951	137,950,189	117,526,613	FL	Lee	2
270913071	33855	5,430,490	4,345,964	5,172,805	4,257,669	FL	Lee	2
272302600	85328	27,759,075	22,706,163	27,759,075	22,706,163	SC	Charleston	2
272684285	99438	127,350,207	101,747,546	106,337,894	89,059,016	FL	Pinellas	3
270370244	13727	515,499	309,106	515,499	309,106	FL	Martin	2
270620799	23019	4,587,926	3,204,024	3,683,466	3,056,191	SC	Beaufort	4
271391181	51578	246,757	111,853	246,757	111,853	FL	Palm Beach	1
272061080	76381	143,384,245	125,050,252	126,370,081	114,354,761	FL	St. Lucie	2
272410252	89301	14,625,729	12,332,723	14,625,729	12,332,723	NC	Hyde	1
272529890	93726	15,546,628	12,696,310	14,935,138	12,538,663	FL	Collier	4
272643300	97918	146,096,443	137,585,679	146,096,443	137,585,679	NC	Hyde	2
270246301	9128	1,253,257	976,049	1,253,257	976,049	NC	Onslow	1
270518640	19233	7,181,078	6,306,645	7,181,078	6,306,645	NC	Dare	1
270614811	22793	414,768,221	350,235,888	391,192,162	334,928,202	SC	Georgetown	2
271052776	39062	6,174,877	4,631,741	5,345,391	4,476,553	FL	Sarasota	2
271331868	49390	3,193,410	2,760,042	3,193,410	2,760,042	RI	Washington	1
272193147	81278	31,363,491	25,082,841	31,363,491	25,082,841	NC	Onslow	1
272404526	89090	327,357	268,771	327,357	268,771	NC	Dare	1
270962486	35706	607,200,448	538,187,632	582,735,592	520,375,562	NC	Brunswick	2
271063386	39455	253,881,090	222,267,749	253,881,090	222,267,749	NC	Carteret	2
271815925	67318	511,575	382,405	511,575	382,405	FL	Gulf	3
270126470	4696	2,471,294	1,690,133	2,354,095	1,635,309	FL	St. Lucie	1
271908769	70748	78,561,306	71,851,089	78,561,306	71,851,089	NC	Dare	2
271658428	61472	7,501,647	5,454,103	7,501,647	5,454,105	LA	Plaquemines	3
272481159	91910	253,865	182,316	220,466	166,386	FL	Miami-Dade	3
270048023	1781	48,453,334	40,608,826	48,453,334	40,608,826	NC	Carteret	1
271509476	55965	190,815,578	174,411,261	190,815,578	174,411,261	NC	Hyde	2
272343914	86859	2,318	1,030	2,112	937	FL	St. Lucie	1
270985326	36553	78,395,386	59,587,346	67,257,084	55,732,938	FL	Lee	2
271413507	52401	75,553,831	63,419,411	75,553,831	63,419,411	NC	Carteret	2
271415295	52467	340,437,914	287,655,763	284,813,148	252,795,346	FL	Lee	3
272098952	77772	7,873,762	6,383,827	7,873,762	6,383,827	NC	Carteret	1
270490024	18170	41,342,583	30,814,466	37,778,466	29,533,313	SC	Charleston	2
271378116	51096	53,887,056	44,241,734	53,887,056	44,241,735	FL	Collier	1
271567235	58094	14,463,253	11,772,595	14,463,253	11,772,595	SC	Charleston	1
272032603	75328	154,504	97,268	154,504	97,268	NC	Hyde	1
270786646	29174	284,239	206,145	261,698	195,499	FL	Volusia	3
271008605	37424	13,685,521	12,207,454	13,685,521	12,207,454	NC	Dare	3
271013428	37597	16,674,068	14,209,243	15,603,547	13,886,196	NY	Suffolk	3
272007762	74401	2,228,931	1,613,033	2,025,609	1,525,440	FL	Wakulla	2
272048326	75906	11,604,773	9,016,796	11,148,630	8,849,827	FL	Wakulla	3
272632699	97529	103,397,921	88,074,123	103,397,921	88,074,123	NC	Brunswick	1
270836357	31012	39,135,631	31,478,360	38,693,950	31,293,066	SC	Charleston	2
271354665	50236	2,332,379	1,988,389	2,332,379	1,988,389	NC	Dare	1
271798046	66657	646,455,732	574,028,195	593,983,764	534,827,171	NC	Brunswick	3
271830030	67839	3,120,643	2,427,688	3,120,643	2,427,688	NC	Hyde	2
271846900	68457	125,859	49,186	104,872	36,474	FL	Miami-Dade	2
271352751	50161	30,257,919	25,609,305	30,257,919	25,609,305	NC	Dare	2
271741413	64560	100,408,036	91,088,209	94,762,239	87,630,360	NY	Suffolk	2
271989511	73721	464,531	279,320	459,279	275,811	NY	Suffolk	1
270400742	14862	154,576,380	130,388,354	150,565,011	128,082,262	FL	Collier	3
270619899	22985	1,923,680	1,354,432	1,923,680	1,354,432	FL	Flagler	1

EventID	Year	GU_Loss_wDS	GR_Loss_wDS	GU_Loss_xDS	GR_Loss_xDS	LandfallState	LandfallCounty	SS_Intensity
271343834	49834	193,071,273	165,256,920	193,071,273	165,256,920	SC	Charleston	2
271783387	66112	163,195	68,113	145,874	60,899	FL	Martin	1
270862060	31961	230,817,772	188,611,273	204,251,253	172,984,052	FL	Miami-Dade	3
272172111	80490	35,420,444	30,168,762	35,420,444	30,168,762	NC	Dare	2
272191359	81212	1,288,717	732,720	929,620	572,182	FL	Walton	1
271140395	42302	10,636,775	8,489,173	10,636,775	8,489,173	FL	Martin	1
271764805	65431	199,609,400	175,696,264	164,439,889	151,798,024	FL	Lee	3
272380220	88188	136,651,394	116,298,359	136,651,394	116,298,359	SC	Horry	1
270018416	689	65,801,256	51,778,177	65,801,256	51,778,177	FL	Miami-Dade	1
271073898	39840	289,150,548	270,822,833	277,612,709	261,819,563	NC	Carteret	3
271451058	53793	18,803,688	14,927,157	18,803,688	14,927,157	NC	Carteret	1
270319416	11851	4,683,965	3,098,454	3,355,495	2,899,240	NJ	Monmouth	3
270928440	34431	154,815,019	136,895,089	154,815,019	136,895,089	NC	Hyde	1
271654929	61341	20,418,336	16,930,074	20,418,336	16,930,074	NC	Carteret	1
271700906	63041	232,923,281	195,208,539	232,923,281	195,208,539	FL	Collier	1
270107955	4008	503,550	330,128	503,550	330,128	FL	Wakulla	2
270489551	18152	25,502,900	18,985,339	23,064,062	18,037,091	FL	Broward	2
270718236	26618	222,201,457	184,371,478	209,505,389	176,434,010	NC	Carteret	2
272456200	90985	69,250,560	58,827,375	69,250,560	58,827,375	NC	Brunswick	1
270756072	28023	9,998,481	7,620,600	9,525,102	7,425,900	LA	Plaquemines	4
272481037	91906	48,906,557	40,684,885	48,906,557	40,684,885	NC	Carteret	2
270454393	16856	255,557,445	242,687,264	255,557,445	242,687,264	NC	Dare	1
270591767	21941	170,018,272	149,666,236	170,018,272	149,666,236	NC	Carteret	3
270680670	25233	237,369,088	208,865,859	219,897,606	197,005,827	SC	Georgetown	3
270764127	28325	51,702,074	47,079,208	51,702,074	47,079,208	NC	Hyde	1
271612074	59749	6,891,499	5,116,690	6,563,082	5,008,226	FL	Taylor	2
271875054	69491	49,355,742	39,904,330	49,355,742	39,904,330	SC	Charleston	1
272320036	85972	80,413,898	72,552,626	77,231,265	70,804,462	VA	Accomack	1
270048959	1814	19,065,743	13,772,236	16,681,827	13,016,052	FL	Gulf	4
270423768	15715	20,452,536	16,865,028	20,452,536	16,865,028	NC	Carteret	1
271722563	63863	59,152,402	49,937,589	59,152,402	49,937,589	NC	Carteret	1
272128194	78857	521,291,395	441,314,134	479,105,688	413,736,899	NC	Brunswick	2
272372660	87907	227,352,788	183,611,255	216,406,951	177,816,962	SC	Charleston	3
270150796	5588	1,481,281	942,543	1,340,003	857,037	FL	Pinellas	2
270736624	27310	1,697,970,758	1,460,184,453	1,381,280,711	1,248,879,198	SC	Horry	4
270827556	30675	28,423,774	23,965,564	28,423,774	23,965,564	NC	Carteret	1
270872348	32345	45,975	13,673	43,387	11,869	LA	Vermilion	4
271457713	54039	26,560,088	22,310,427	26,560,088	22,310,427	NC	Hyde	2
270465266	17258	26,345,479	19,832,989	25,671,867	19,553,309	SC	Beaufort	3
271280770	47492	430,984	361,255	430,984	361,255	NC	Hyde	1
272480961	91903	318,665,139	290,841,426	270,847,190	254,307,583	NC	Hyde	3
270540084	20007	10,061,684	7,574,366	10,061,684	7,574,372	FL	Escambia	3
270401881	14903	12,508,985	9,643,125	12,508,985	9,643,125	SC	Beaufort	2
270576727	21387	49,044,544	40,633,181	41,945,718	37,692,907	RI	Washington	3
270675803	25053	1,383,000,580	1,236,999,469	1,237,654,669	1,130,355,717	NC	Brunswick	3
271102051	40892	123,910,577	100,639,325	123,910,577	100,639,325	SC	Charleston	2
271288261	47766	2,526,011	2,183,218	2,526,011	2,183,218	NC	Dare	1
272363392	87568	79,652,815	67,433,801	79,652,815	67,433,801	SC	Georgetown	1
272379899	88176	157,687	74,295	131,422	55,408	TX	Brazoria	3
271029185	38182	230,147,313	197,013,450	205,366,998	180,501,619	FL	Monroe	2
271591164	58987	69,487,804	63,029,393	69,487,804	63,029,393	NC	Hyde	1
272578180	95497	353,114	188,197	275,606	159,501	FL	Wakulla	3
272659832	98536	145,452	81,097	145,452	81,097	FL	Bay	1
271761394	65303	1,010,258,899	893,855,588	934,548,248	838,913,708	NC	Brunswick	2
271804537	66900	1,050,327,646	954,851,268	945,872,338	875,641,928	FL	Collier	3
272667399	98814	1,292,056	1,004,661	1,292,056	1,004,661	AL	Baldwin	3
270190137	7041	343,100,238	302,970,217	343,100,238	302,970,217	NC	Carteret	2
271200634	44530	61,571,777	53,718,071	61,571,777	53,718,071	SC	Horry	1
272187030	81051	54,464,440	47,440,101	54,464,440	47,440,101	FL	Collier	1
272304896	85414	47,995,732	33,034,162	37,537,204	30,610,518	FL	Brevard	4
270203941	7559	1,175,041	1,011,345	1,175,041	1,011,345	NC	Dare	1
270627966	23290	9,621,023	7,586,327	9,621,023	7,586,327	SC	Georgetown	1
271434019	53165	142,556,341	128,926,207	142,556,341	128,926,207	NC	Dare	2
271572155	58275	650,478,990	585,217,411	633,462,047	572,409,561	NC	Brunswick	2
272377224	88074	365,758,534	325,276,220	350,913,708	314,708,167	SC	Georgetown	2
270272676	10099	53,036,792	48,359,364	53,036,792	48,359,364	NC	Dare	2
270829302	30742	69,392,393	50,496,676	59,530,767	48,003,143	SC	Beaufort	4
270980897	36388	26,028,011	20,596,792	24,793,317	20,152,248	NC	Brunswick	1
272318913	85932	170,213,443	143,723,529	170,213,443	143,723,529	NC	Brunswick	1
270115211	4278	168,839,147	132,590,667	143,942,277	119,210,870	FL	Sarasota	4
270534321	19800	3,173,005	2,354,970	2,850,696	2,256,531	FL	Pinellas	1

EventID	Year	GU_Loss_wDS	GR_Loss_wDS	GU_Loss_xDS	GR_Loss_xDS	LandfallState	LandfallCounty	SS_Intensity
271819180	67438	37,536,413	29,468,337	37,536,413	29,468,337	NC	Carteret	1
271116607	41427	24,736,338	22,304,571	24,736,338	22,304,571	NC	Dare	1
270626476	23234	3,198,166	2,277,723	2,692,950	2,170,050	FL	Miami-Dade	3
270722529	26779	26,847,625	21,611,706	26,161,198	21,402,187	FL	Brevard	3
271996464	73977	84,435,969	71,899,873	84,435,969	71,899,873	NC	Dare	2
272470231	91513	960,777	740,840	960,777	740,840	GA	Chatham	2
270222077	8230	354,485	244,883	354,485	244,883	SC	Beaufort	1
270754506	27964	23,411	9,609	23,411	9,609	FL	Palm Beach	2
272135641	79139	8,627,131	6,959,997	8,627,131	6,959,997	SC	Beaufort	1
270203865	7556	46,807,841	42,440,475	46,807,841	42,440,475	NC	Dare	1
270477296	17704	155,797,917	141,215,430	155,797,917	141,215,430	FL	Flagler	1
271633185	60529	3,901,053	3,271,623	3,747,659	3,244,951	NC	Hyde	1
272604869	96487	542,641,872	478,396,613	511,084,195	456,362,041	NC	Onslow	3
270962791	35716	6,126,008	5,215,129	5,836,198	5,165,595	NY	Suffolk	1
271131065	41954	81,553,308	56,467,325	63,319,474	51,770,118	FL	Pinellas	3
271449141	53724	9,370,986	7,232,842	9,370,986	7,232,842	FL	Franklin	2
271808048	67031	76,458,967	63,790,383	76,458,967	63,790,383	FL	Monroe	1
271966129	72868	28,630,458	20,510,490	25,148,998	19,328,499	GA	Chatham	4
270352504	13076	261,755	207,332	261,755	207,332	RI	Washington	1
272535425	93924	15,953,748	9,606,422	11,410,069	8,489,786	LA	Jefferson	4
270090034	3348	7,421	1,739	6,939	1,515	FL	Gulf	4
270844143	31305	2,344,865	1,716,187	2,252,865	1,676,688	SC	Beaufort	2
270933347	34616	13,739,885	10,890,843	13,739,885	10,890,844	SC	Beaufort	2
272423541	89785	361,652	181,469	314,023	146,816	FL	Gulf	3
270300913	11164	205,657,818	185,840,781	205,657,818	185,840,781	NC	Hyde	1
272692467	99736	331,608,880	254,077,627	252,790,327	215,889,004	FL	Collier	4
270453779	16834	55,699,009	43,648,441	48,722,335	40,631,769	NC	Brunswick	1
270849863	31517	654,787,707	562,859,281	606,608,720	530,351,577	NC	Brunswick	2
272475169	91693	32,470,324	27,361,023	32,470,324	27,361,023	NC	Carteret	1
272562701	94929	690,295	520,961	690,295	520,962	GA	Glynn	2
270958689	35565	52,935,617	44,241,536	52,935,617	44,241,536	FL	Miami-Dade	1
272291425	84909	12,273	5,013	9,134	3,859	FL	Okaloosa	3
270266511	9875	102,426	52,671	102,426	52,671	NC	Dare	2
271378040	51093	2,094,555	1,519,417	1,819,819	1,455,882	FL	Pasco	2
271682874	62377	344,523,422	277,253,000	248,904,429	218,604,004	FL	Pasco	3
272693724	99780	2,419,190,626	2,149,022,869	1,976,185,927	1,870,517,885	NC	Brunswick	3
271985810	73590	26,454,980	19,822,972	24,164,532	18,795,619	NC	Onslow	1
272170575	80431	210,365,743	194,799,983	201,990,873	188,541,601	VA	Northampton	1
272698171	99943	43,705,254	36,648,492	41,968,037	35,672,261	NC	Carteret	3
270738948	27401	104,431,752	83,543,779	104,431,752	83,543,779	NC	Carteret	2
271044753	38766	409,977,772	367,331,584	376,595,863	341,970,146	FL	Broward	2
271665480	61734	7,701,212	5,996,062	7,701,212	5,996,062	SC	Beaufort	1
272115196	78369	24,020,572	19,868,154	24,020,572	19,868,154	NC	New Hanover	1
270659929	24464	31,019,786	25,597,670	31,019,786	25,597,670	FL	Pinellas	1
271118437	41492	3,828,384	2,562,711	3,297,981	2,397,929	FL	Pinellas	1
272367127	87703	698,586	504,296	698,586	504,297	FL	Wakulla	1
270816658	30274	16,195,425	12,157,207	14,908,580	11,662,279	SC	Charleston	2
271385453	51370	39,906	21,488	37,355	19,733	LA	Lafourche	3
271405580	52104	410,621	329,847	410,621	329,847	NC	Dare	1
271662757	61634	1,054,050	689,838	930,358	631,300	FL	Santa Rosa	2
272598316	96238	22,972,765	18,971,509	22,972,765	18,971,509	NC	Brunswick	1
270940018	34867	93,113,014	76,971,917	93,113,014	76,971,917	SC	Georgetown	1
271660613	61553	1,436,052	938,299	1,242,082	872,656	FL	Volusia	4
272599991	96305	1,157,189,810	1,075,077,471	1,100,324,849	1,029,991,833	NC	Hyde	4
272061279	76389	132,674,447	110,798,437	96,370,883	89,015,164	FL	Palm Beach	4
272486278	92099	7,524,139	6,260,016	7,524,139	6,260,016	NC	Dare	4
271068271	39634	20,971,745	16,007,142	18,566,513	14,984,678	GA	Chatham	5
272636427	97667	81,345	52,654	81,345	52,654	NC	Carteret	1
271195802	44352	162,557,684	136,624,494	162,557,684	136,624,494	NC	Brunswick	1
270983590	36486	796,708	527,738	796,708	527,738	GA	McIntosh	1
271203449	44629	27,497,968	17,537,417	20,600,599	16,420,531	FL	Monroe	4
271569756	58185	86,509,469	58,548,229	69,002,938	54,420,687	FL	Santa Rosa	5
272238710	82949	260,758	212,448	260,758	212,448	NC	Dare	2
272454241	90916	693,410	385,155	563,844	304,639	LA	Jefferson	4
272521362	93406	39,242,925	32,857,842	39,242,925	32,857,842	SC	Horry	1
271088905	40398	315,455,664	244,254,388	248,422,398	209,725,553	SC	Charleston	4
272052735	76067	9,862,822	6,854,502	8,229,341	6,463,658	SC	Beaufort	3
272115162	78368	55,460,774	50,355,728	55,460,774	50,355,729	NY	Suffolk	1
272237105	82889	72,455,637	59,755,218	72,455,637	59,755,219	NC	Brunswick	1
270444880	16505	184,379,638	144,936,719	166,599,096	136,078,171	NC	Carteret	2
270649343	24070	319,192,622	269,712,426	269,064,198	236,904,797	FL	Pasco	2

EventID	Year	GU_Loss_wDS	GR_Loss_wDS	GU_Loss_xDS	GR_Loss_xDS	LandfallState	LandfallCounty	SS_Intensity
270914251	33898	7,941,861	5,921,995	7,497,438	5,763,164	NC	Pender	1
271272166	47171	109,969,822	88,065,212	107,144,494	86,663,221	SC	Beaufort	3
271605435	59508	165,380,004	134,173,888	157,426,448	129,806,294	NC	Carteret	2
271624708	60215	77,281,458	62,004,517	74,212,316	61,174,357	SC	Beaufort	3
270010160	381	2,593,258	2,112,568	2,593,258	2,112,568	FL	Collier	1
270587346	21778	590,848,700	520,726,290	539,175,761	484,186,935	NC	Dare	3
271407364	52171	128,008	79,076	128,008	79,076	NC	Dare	1
270874281	32417	20,971,582	16,267,845	20,971,582	16,267,846	NC	Onslow	1
270920498	34134	3,156,891	2,428,846	3,156,891	2,428,846	NC	Carteret	1
271360662	50456	7,330,525	5,985,265	7,330,525	5,985,265	NC	Brunswick	1
271383302	51291	807,528,482	692,738,321	718,110,425	633,414,413	NC	Carteret	3
271896504	70282	80,448,337	70,714,015	80,448,337	70,714,015	NC	Carteret	1
271382814	51270	56,555,297	47,518,756	56,555,297	47,518,757	NC	Brunswick	1
271472908	54612	483,300,825	436,611,075	463,860,722	421,789,592	NC	Carteret	3
272611518	96740	184,940,057	151,282,325	180,150,254	148,447,556	NC	Carteret	3
271021482	37893	16,040,270	14,298,835	16,040,270	14,298,835	NC	Dare	1
271795409	66558	270,361	158,504	270,361	158,504	SC	Charleston	2
270060447	2236	19,111,971	15,623,651	17,093,757	15,227,762	NC	Dare	1
270463997	17208	330,589	215,794	322,178	210,795	FL	St. Johns	2
270977146	36245	43,634,271	38,905,958	43,634,271	38,905,958	NC	Hyde	1
271692131	62720	63,780,056	57,872,177	63,780,056	57,872,177	NC	Dare	1
272278663	84431	269,076,940	238,401,173	269,076,940	238,401,173	NC	Carteret	3
270513266	19034	1,454,280	1,170,536	1,454,280	1,170,536	SC	Beaufort	2
270608658	22563	24,028	9,036	22,677	8,386	FL	Collier	1
270796908	29552	23,642,186	18,610,250	23,642,186	18,610,250	NC	Carteret	1
271058992	39293	2,989,710	2,115,950	2,989,710	2,115,950	FL	Santa Rosa	2
272538942	94054	303,905,234	260,691,369	300,393,043	258,375,179	NC	Onslow	3
272676354	99142	494,845,461	454,512,109	489,086,206	450,196,574	SC	Horry	3
270549961	20379	95,271,218	71,403,017	83,974,941	67,160,519	SC	Charleston	4
270676392	25076	2,011,270	1,657,128	2,011,270	1,657,128	SC	Charleston	1
270844609	31323	10,535,935	9,303,999	10,535,935	9,303,999	NC	Hyde	1
271255086	46542	304,244,294	252,542,682	248,749,673	217,344,074	FL	Palm Beach	3
271711506	63446	11,268,268	8,729,169	11,268,268	8,729,169	FL	Collier	1
271957639	72551	7,784,393	6,298,040	7,042,229	6,159,580	FL	Monroe	3
272441733	90452	149,787,008	131,631,504	122,155,659	113,625,300	NY	Nassau	2
270066976	2482	52,586,318	41,931,991	45,144,011	39,353,523	FL	Pinellas	3
270492654	18266	12,645	5,481	11,489	4,871	FL	Franklin	4
270863652	32017	102,503,124	91,131,364	102,503,124	91,131,364	NC	Hyde	1
271350767	50086	2,169,498,733	1,940,065,558	1,920,429,270	1,763,914,496	NC	New Hanover	3
271077760	39982	132,925	61,461	118,274	51,671	LA	Iberia	1
272576786	95445	107,535,407	90,979,777	107,535,407	90,979,777	NC	Onslow	1
270071725	2660	12,815,215	9,947,622	12,100,502	9,743,196	FL	Manatee	1
271580179	58574	2,337,384	2,012,350	2,337,384	2,012,350	NC	Dare	2
270058127	2150	3,611,032	3,125,981	3,611,032	3,125,981	NC	Dare	1
271380645	51191	17,054,989	13,915,239	17,054,989	13,915,239	SC	Charleston	1
270026984	1006	567,450,687	476,045,329	525,380,601	448,737,932	NC	Carteret	3
270783079	29044	118,778,970	97,181,416	118,778,970	97,181,415	SC	Georgetown	1
272321220	86014	1,319,818,553	1,188,594,952	1,220,283,735	1,115,523,818	NC	Brunswick	2
272531899	93797	9,677,655	7,766,786	9,677,655	7,766,786	SC	Charleston	2
270417561	15491	7,873,737	5,731,376	7,072,851	5,488,426	FL	Broward	3
272399532	88903	4,825,791	3,641,274	4,597,052	3,567,386	FL	Miami-Dade	3
270567271	21033	7,596,581	5,744,438	6,626,277	5,564,875	FL	St. Lucie	3
271010400	37487	31,624,483	25,960,195	29,334,219	25,117,834	NC	Hyde	1
271889631	70019	65,226,056	51,468,710	60,018,562	49,277,173	SC	Beaufort	4
270372283	13796	741,060	478,341	682,012	439,186	NY	Suffolk	2
272474913	91685	53,827,023	49,963,965	53,827,023	49,963,965	NC	Dare	3
272499301	92582	22,634,775	17,977,583	22,634,775	17,977,583	SC	Charleston	1
270408453	15147	61,596,986	48,246,974	58,662,218	47,324,411	SC	Charleston	2
270693220	25696	26,591,137	24,208,170	26,591,137	24,208,170	NC	Dare	1
270991032	36763	45,989,484	35,357,414	45,989,484	35,357,415	SC	Georgetown	2
271710088	63394	53,724,375	42,138,312	52,346,909	41,675,470	SC	Charleston	3
271898633	70364	32,873,961	26,699,589	32,873,961	26,699,589	FL	Bay	3
272310682	85635	705,451,972	573,497,915	501,803,097	443,403,536	FL	Pinellas	3
272317098	85865	338,974,552	298,929,371	338,974,552	298,929,371	NC	New Hanover	1
272581419	95615	507,893,429	423,048,577	441,291,459	380,389,488	NC	Carteret	3
272693704	99779	11,149,057	8,810,456	11,149,057	8,810,456	NC	Pender	1
270371329	13765	32,821,364	26,708,799	31,525,150	26,197,349	SC	Charleston	3
270664250	24624	644,102,850	570,075,240	636,531,780	564,797,292	NC	Onslow	2
271336778	49576	3,821,359	2,147,966	3,051,877	1,825,661	FL	Broward	3
272678963	99239	60,764,293	49,454,845	60,764,293	49,454,845	NC	New Hanover	1
270086665	3222	199,909,711	171,555,889	199,909,711	171,555,889	NC	Onslow	2

EventID	Year	GU_Loss_wDS	GR_Loss_wDS	GU_Loss_xDS	GR_Loss_xDS	LandfallState	LandfallCounty	SS_Intensity
270122320	4545	47,106	24,306	45,257	23,083	FL	Miami-Dade	3
270861273	31931	210,159,131	175,894,334	210,159,131	175,894,334	NC	New Hanover	2
271123723	41684	105,191,016	92,773,908	93,575,938	85,957,840	FL	Martin	2
271946150	72118	3,659,198	2,429,885	3,659,198	2,429,885	FL	Taylor	1
272359625	87432	31,488,843	27,171,562	29,731,215	26,657,712	MD	Worcester	2
270015894	593	555,834,986	472,122,852	541,268,393	462,978,656	NC	Pender	2
270080539	2992	231,083,876	196,419,012	217,963,713	188,054,204	SC	Georgetown	2
270190757	7067	274,531,627	257,815,167	274,531,627	257,815,167	NC	Dare	3
270420319	15590	49,740,489	38,387,140	47,764,755	37,704,353	SC	Charleston	3
271420247	52654	26,888,537	17,580,578	21,201,949	16,486,106	FL	Miami-Dade	3
271831560	67892	3,613,040,140	3,097,031,661	2,992,741,380	2,783,837,832	NC	Carteret	4
272267755	84015	22,143,378	19,644,550	22,143,378	19,644,550	NC	Hyde	1
272314004	85753	905,962	708,584	905,962	708,584	FL	Monroe	4
272525859	93575	32,314,294	26,113,495	27,851,365	24,795,193	FL	Broward	1
270905220	33570	120,027,560	102,965,617	120,027,560	102,965,617	SC	Horry	1
270961027	35650	231,348,431	219,004,585	231,348,431	219,004,585	FL	Monroe	1
272495874	92453	1,640,308,335	1,458,688,077	1,403,588,421	1,286,879,226	NC	Onslow	4
270291038	10786	10,344	4,509	10,344	4,509	FL	Walton	1
271174943	43578	13,294,233	10,762,222	13,294,233	10,762,222	NC	New Hanover	1
271409083	52234	134,783	57,757	134,783	57,757	FL	Bay	4
272133329	79051	9,242,764	8,153,381	9,242,764	8,153,381	NC	Hyde	1
272606894	96564	2,547,776	1,905,749	2,547,776	1,905,749	NC	Carteret	1
270706926	26193	8,997,729	7,643,539	8,997,729	7,643,539	FL	Indian River	2
271168135	43331	1,549	856	1,450	799	FL	Walton	1
271826098	67693	19,805,785	17,804,352	19,805,785	17,804,352	NC	Dare	1
271980183	73383	3,813,815	2,604,146	3,102,084	2,426,584	FL	St. Lucie	1
270299656	11117	157,858	96,509	157,858	96,509	RI	Washington	1
270667826	24756	27,030,966	20,720,997	26,334,586	20,386,444	FL	Indian River	1
271233064	45729	16,009,118	12,556,062	16,009,118	12,556,062	SC	Charleston	1
271010545	37493	2,880,697	2,295,001	2,605,940	2,250,069	NC	Dare	1
272470387	91518	168,019,444	145,879,988	168,019,444	145,879,988	NC	Carteret	1
270698597	25887	172,229,399	118,108,989	126,527,022	104,806,383	FL	Pinellas	3
270491428	18222	31,849	16,580	31,849	16,580	GA	Chatham	1
271054598	39129	430,039,077	359,771,400	405,285,176	343,446,164	NC	Carteret	2
271151371	42709	266,732,146	221,390,400	236,492,760	203,373,814	NC	Onslow	2
271329396	49301	3,745,410	2,924,747	3,745,410	2,924,747	SC	Beaufort	1
270269505	9981	790,313	544,915	700,679	508,324	FL	Martin	3
270778758	28884	239,286,683	187,768,303	217,241,227	178,107,734	SC	Charleston	3
271755927	65100	6,692,524	5,896,104	6,692,524	5,896,104	NC	Dare	1
271762540	65348	142,079	95,381	126,500	86,639	FL	St. Johns	4
272148175	79600	34,344,935	27,361,017	34,344,935	27,361,017	NC	Carteret	1
272469451	91486	4,923,645	3,401,671	4,096,132	3,199,944	LA	Lafourche	4
271391926	51606	184,423,737	123,764,430	142,123,420	114,265,584	FL	Broward	4
271861252	68990	1,484,613	957,532	1,484,613	957,532	AL	Mobile	1
271887017	69924	682,282,047	588,215,196	642,457,246	561,384,786	NC	Carteret	3
272187897	81083	65,960,002	55,806,407	65,960,002	55,806,407	NC	Brunswick	1
270114572	4255	460,268	339,381	414,700	322,312	GA	Chatham	3
271000880	37136	901,793,082	823,123,414	849,748,356	783,297,166	NC	Brunswick	3
271786489	66228	165,689,984	142,968,885	165,689,984	142,968,885	SC	Horry	1
271279849	47458	14,245,631	9,143,897	10,898,522	8,401,248	FL	Sarasota	3
271780574	66007	544,545,538	530,522,742	544,545,538	530,522,742	NC	Dare	4
272210262	81894	204,693,712	192,194,825	204,693,712	192,194,825	NC	Dare	1
271486464	55119	2,247	1,073	2,032	985	FL	Miami-Dade	2
272452018	90835	976,892	558,436	976,892	558,436	AL	Baldwin	1
270889739	32986	1,973,051	1,714,256	1,973,051	1,714,256	NC	Hyde	1
271432701	53116	64,246,865	56,000,777	64,246,865	56,000,777	NC	Carteret	1
271555012	57655	2,099,524,412	1,854,760,862	1,524,517,235	1,498,733,815	NY	Suffolk	4
271931381	71583	257,444,224	225,572,049	247,139,452	218,247,352	FL	Collier	1
272333025	86452	197,046,423	182,886,829	197,046,423	182,886,829	NC	Dare	2
272672754	99010	51,379,265	42,116,952	50,799,676	41,925,959	SC	Beaufort	3
270281466	10421	65,090,207	53,268,100	65,090,207	53,268,100	NC	Carteret	1
270866136	32112	103,160,858	94,649,458	100,514,636	92,968,636	NY	Suffolk	2
272558175	94765	1,940,771	1,539,937	1,940,771	1,539,937	FL	Bay	3
270257645	9551	421,926,905	380,172,055	421,926,905	380,172,055	NC	Carteret	2
271122234	41633	45,250,474	40,161,505	45,250,474	40,161,505	FL	Broward	1
271834264	67989	15,820,288	14,239,506	15,820,288	14,239,506	NC	Carteret	1
272273769	84246	176,682,278	138,304,963	165,205,991	133,150,572	SC	Charleston	3
270329806	12238	39,884	17,534	39,884	17,534	FL	Brevard	3
271132509	42006	65,151,015	53,282,023	65,151,015	53,282,023	NC	Carteret	1
272041695	75663	683,361	508,798	683,361	508,798	GA	Camden	1
272161721	80096	181,467	118,405	181,467	118,405	RI	Newport	1

EventID	Year	GU_Loss_wDS	GR_Loss_wDS	GU_Loss_xDS	GR_Loss_xDS	LandfallState	LandfallCounty	SS_Intensity
270804047	29812	37,805,378	32,937,658	37,805,378	32,937,658	NC	Carteret	1
272115017	78362	495,982	415,818	495,982	415,818	NC	Dare	1
272154172	79817	14,311,104	10,866,356	14,311,104	10,866,356	NC	Onslow	1
270371004	13753	32,649	26,046	32,649	26,046	NC	Hyde	1
271219174	45214	164,989,264	155,774,289	164,989,264	155,774,289	NC	Dare	2
271354814	50241	541,352,191	469,671,192	486,394,148	433,423,987	SC	Horry	4
271869329	69287	9,634,115	8,474,218	9,634,115	8,474,218	NC	Hyde	1
270557477	20664	16,762,535	13,755,629	16,762,535	13,755,629	SC	Charleston	1
271158019	42954	2,030,229,447	1,860,861,777	1,860,402,076	1,764,312,726	NC	Brunswick	4
271178026	43692	6,483,345	4,407,304	5,212,524	4,134,348	SC	Charleston	5
271861493	69000	441,618,340	396,472,219	441,618,340	396,472,219	SC	Horry	2
270459502	17044	483,300,370	418,773,685	438,002,937	387,094,369	SC	Charleston	3
271408914	52228	9,576,336	6,262,431	7,346,703	5,822,293	FL	Sarasota	3
272530000	93730	363,824	254,291	287,748	230,444	NY	Suffolk	4
271843893	68347	5,280,551	4,634,888	5,280,551	4,634,888	NC	Dare	2
272071626	76767	87,382,417	70,315,965	82,406,886	67,373,802	FL	Miami-Dade	1
272542549	94189	598,296,280	530,463,033	591,352,438	525,482,485	NC	New Hanover	2
270624229	23150	78,071,023	61,855,881	65,239,421	56,397,808	FL	Collier	4
270687829	25497	403,903	145,421	403,903	145,421	FL	Brevard	1
270891927	33068	88,207,304	81,544,322	88,207,304	81,544,322	NC	Dare	1
271001975	37177	366,799,736	314,948,408	290,904,486	265,111,839	RI	Washington	4
271358504	50376	658,247,977	624,974,800	658,247,977	624,974,800	NC	Hyde	2
270423275	15696	54,469,103	42,699,568	47,091,380	39,684,811	FL	Collier	3
272017761	74775	642,972	526,783	635,724	525,006	SC	Beaufort	1
270343720	12751	74,105,675	52,660,098	59,989,356	47,873,169	FL	Manatee	3
270731518	27111	43,321,515	29,973,936	32,214,252	26,931,825	FL	Lee	4
270862685	31982	4,144,709	3,601,840	4,144,709	3,601,840	NC	Dare	1
271929120	71499	27,177,874	22,034,701	27,177,874	22,034,701	SC	Horry	1
272131075	78967	201,679,051	190,612,370	201,679,051	190,612,370	NC	Dare	4
270111127	4128	33,496,240	26,865,031	33,496,240	26,865,031	FL	Collier	1
270731614	27115	3,506,923,527	2,945,441,637	2,790,274,233	2,645,963,463	SC	Horry	4
271241466	46037	100,583,896	71,381,436	79,875,030	64,345,155	FL	Lee	3
271640589	60805	339,512,105	295,888,348	339,512,105	295,888,348	NC	Carteret	3
270106396	3950	57,775,288	45,137,270	56,295,693	44,650,729	SC	Charleston	2
270424062	15726	71,856,315	60,819,434	71,856,315	60,819,434	FL	Collier	1
272235355	82824	41,284,283	33,918,757	41,284,283	33,918,757	NC	Brunswick	1
270723313	26808	690,069,225	611,470,945	671,597,522	598,903,244	NC	Onslow	3
270806198	29889	466,192,736	448,390,622	466,192,736	448,390,622	NC	Hyde	4
271111067	41222	20,132,036	17,196,353	20,132,036	17,196,354	NC	Hyde	1
270561011	20797	31,488,035	24,949,656	31,488,035	24,949,656	FL	Collier	1
270836823	31030	172,385,233	145,321,678	170,423,638	144,299,128	NC	Brunswick	1
270875656	32466	549,465	379,333	450,103	352,870	FL	Brevard	4
271142500	42381	81,067,877	74,728,836	81,067,877	74,728,836	RI	Washington	1
270142768	5289	1,295,617,250	1,136,835,051	1,028,673,984	954,312,327	SC	Charleston	3
270154604	5728	154,546,629	127,100,779	115,647,014	103,099,461	FL	Miami-Dade	4
270638005	23660	165,936,425	140,606,604	165,936,425	140,606,604	FL	Lee	1
270941033	34903	38,137,659	32,024,996	34,661,588	30,870,825	NC	Hyde	1
271366064	50654	249,611	196,026	249,611	196,026	FL	Dixie	1
271962785	72744	23,533	8,478	20,259	6,290	FL	Indian River	1
270106775	3965	38,287,175	33,843,106	38,287,175	33,843,106	NC	Carteret	1
270883832	32771	1,606,240,694	1,390,175,953	1,309,369,406	1,196,083,542	NC	Carteret	4
271853413	68698	1,124,334,957	969,973,240	985,144,505	874,135,304	SC	Horry	3
271934492	71695	101,569,660	83,557,866	96,679,142	80,525,193	NC	Carteret	3
270077930	2895	2,011,210	1,461,453	1,882,048	1,413,568	FL	Broward	2
270190088	7039	61,293,635	52,538,878	61,293,635	52,538,878	NC	Carteret	1
270817880	30319	158,597	102,176	158,597	102,176	NC	Dare	1
270973472	36104	140,435,793	120,028,226	140,435,793	120,028,226	NC	Carteret	2
271044964	38774	68,905,224	60,008,939	67,123,579	58,881,674	SC	Horry	1
271051046	38997	478,083,481	401,291,650	423,934,375	365,825,095	NC	Pender	3
271332292	49406	113,873,898	96,930,845	113,873,898	96,930,845	NC	Dare	1
272026994	75121	1,068,682,353	870,367,237	782,600,975	688,371,329	FL	Monroe	3
272039862	75595	13,553,517	10,417,667	13,553,517	10,417,667	NC	Onslow	1
271675336	62095	617,639	438,159	554,797	410,276	AL	Mobile	3
270689789	25570	116,230,358	88,953,084	105,005,691	84,481,788	SC	Charleston	4
271194117	44290	1,615,030	1,122,045	1,615,030	1,122,045	GA	Glynn	3
272211704	81947	84,644	44,392	83,691	43,668	FL	Collier	2
271029910	38209	2,378,305	1,718,231	2,317,692	1,687,883	FL	Bay	3
271736960	64387	8,769,381	7,761,268	8,769,381	7,761,268	VA	Accomack	1
272445285	90584	87,523,094	67,816,836	82,593,543	66,080,904	SC	Charleston	3
271921229	71208	267,450	149,255	250,295	135,654	LA	Vermilion	4
270315976	11723	12,751,110	10,742,120	12,751,110	10,742,120	NC	Hyde	1

EventID	Year	GU_Loss_wDS	GR_Loss_wDS	GU_Loss_xDS	GR_Loss_xDS	LandfallState	LandfallCounty	SS_Intensity
271324908	49137	35,135,616	31,658,867	35,135,616	31,658,867	FL	St. Lucie	3
271450737	53781	581,208	353,006	581,208	353,006	FL	Gulf	3
271748271	64818	640,056	362,061	589,179	322,589	FL	Flagler	1
271819895	67464	10,074,716	8,540,383	10,074,716	8,540,383	FL	Collier	1
270389121	14428	13,583,056	12,006,502	13,583,056	12,006,502	NC	Hyde	1
270533217	19760	4,522,214	3,055,501	3,841,817	2,850,826	FL	Pinellas	3
270694374	25737	46,786,293	32,399,997	37,219,036	30,342,626	FL	Monroe	4
272213610	82018	1,678,768	738,496	1,534,146	646,690	MS	Hancock	3
270723247	26806	75,336	29,349	58,864	19,135	FL	Monroe	4
270927080	34380	1,177,706,894	1,034,799,667	1,051,358,429	948,005,127	NC	Carteret	4
271224313	45406	39,481,674	31,444,506	37,605,424	30,716,079	FL	Brevard	3
271826657	67714	55,479,195	38,840,175	44,370,629	35,938,521	FL	Hernando	3
272313355	85729	4,195,964	2,941,644	3,673,406	2,762,866	FL	Miami-Dade	4
271113597	41316	161,232,369	127,897,567	136,278,212	115,648,647	FL	Miami-Dade	3
271799616	66715	324,643	125,361	324,643	125,361	SC	Beaufort	1
270229754	8512	192,852,484	181,304,048	192,852,484	181,304,048	NC	Dare	2
272015387	74686	1,205,115	911,786	1,127,813	884,500	FL	Taylor	1
272425573	89862	16,946,256	13,558,101	16,946,256	13,558,101	NC	Onslow	1
270030974	1153	4,288,900	3,367,788	4,288,900	3,367,788	SC	Charleston	1
270266148	9861	1,965,214	1,662,114	1,965,214	1,662,114	NC	Hyde	3
270273978	10146	74,601,456	59,700,772	55,708,524	50,828,240	NY	Suffolk	4
270316155	11730	4,023,153	3,231,022	4,023,153	3,231,022	SC	Georgetown	1
271509931	55981	44,646,989	38,171,370	41,775,091	37,011,052	NC	Dare	1
272355106	87268	4,442,583	3,894,611	4,442,583	3,894,611	NC	Dare	1
272666253	98772	213,853,093	196,325,274	196,644,911	183,574,785	NC	Dare	3
272628431	97368	611,704	456,916	611,704	456,916	SC	Beaufort	1
270404005	14980	126,663,971	111,513,923	119,535,080	106,973,793	NC	Hyde	2
270515130	19103	1,022,491,651	988,664,452	972,580,707	950,601,810	NC	Dare	4
271886765	69915	5,577,330	4,297,943	5,577,330	4,297,944	NC	New Hanover	1
271090493	40457	8,669,938	6,954,404	8,669,938	6,954,404	FL	St. Johns	1
271255904	46572	6,246,904	4,967,588	5,951,506	4,893,494	FL	Taylor	3
271011060	37510	9,560,119	7,350,498	8,946,013	7,174,196	FL	Collier	3
271713618	63527	76,666,978	61,912,705	71,717,233	59,718,231	NC	Brunswick	1
271224565	45415	4,922,782	4,001,695	4,922,782	4,001,695	SC	Charleston	2
271638670	60733	316,401,516	261,019,851	288,505,134	242,977,808	NC	Carteret	2
270494121	18320	40,327,573	32,424,835	40,327,573	32,424,835	NC	Carteret	1
271529638	56719	35,348,130	28,374,906	35,348,130	28,374,906	NC	Onslow	1
271961913	72709	95,320	52,626	80,135	39,826	AL	Mobile	4
272014738	74662	486,921,224	447,892,353	481,319,096	443,624,591	NC	Hyde	2
272038148	75527	90,228,184	83,941,953	90,228,184	83,941,953	NC	Dare	1
272078495	77021	1,073,016	739,752	1,073,016	739,752	SC	Beaufort	1
270571695	21200	74,764,902	67,702,752	74,764,902	67,702,752	NC	Dare	1
272537144	93987	80,380,492	66,317,047	80,380,492	66,317,047	NC	Pender	1
271946540	72133	93,904,617	59,353,602	67,487,361	53,881,657	FL	Collier	4
272082148	77152	505,611,982	469,526,071	401,735,783	384,787,796	NC	Dare	3
272302421	85321	199,515	103,019	199,515	103,019	SC	Charleston	1
270600045	22246	599,803,607	518,740,497	538,636,695	476,256,687	FL	Collier	3
271369399	50776	8,950	3,271	8,950	3,271	AL	Baldwin	3
271337690	49608	12,591,603	9,964,109	12,096,631	9,829,312	FL	Monroe	3
272352391	87172	123,657,837	100,683,787	123,657,837	100,683,787	NC	Carteret	2
272411703	89353	461,481	281,063	461,481	281,063	SC	Beaufort	1
272558728	94785	493,509	274,351	465,888	251,075	NY	Suffolk	2
270456277	16929	136,719,809	120,582,896	119,547,858	109,606,225	NC	Carteret	2
271005081	37292	5,680,797	4,643,062	5,680,797	4,643,062	SC	Georgetown	1
271418383	52585	443,770,525	380,695,971	418,366,338	363,123,869	NC	New Hanover	3
270394213	14616	77,313,976	63,299,127	66,765,649	57,663,423	FL	Collier	3
270910105	33749	20,354,485	16,077,539	20,354,485	16,077,539	FL	Collier	2
271233478	45744	1,172,485,579	1,040,158,783	1,021,060,848	929,254,411	SC	Charleston	4
271635432	60613	16,046,458	12,525,849	16,046,458	12,525,850	FL	Lee	1
272363981	87591	14,736,088	11,159,537	13,395,209	10,755,696	FL	Monroe	4
270082955	3083	145,749,995	133,351,330	145,749,995	133,351,330	NC	Dare	3
270339693	12599	3,157,401	2,651,576	3,157,401	2,651,576	FL	Monroe	1
271451261	53800	32,553,294	25,495,915	32,553,294	25,495,915	SC	Georgetown	1
271770595	65650	46,941,045	39,737,135	46,941,045	39,737,135	NC	Carteret	2
270519997	19283	74,106,125	59,900,160	69,935,606	57,962,354	FL	Monroe	1
271726918	64016	302,716	182,414	302,716	182,414	FL	Santa Rosa	2
272650642	98191	73,508	42,535	66,840	37,827	LA	Jefferson	4
271608235	59612	74,850,239	68,076,594	74,850,239	68,076,594	NC	Hyde	1
271798325	66667	344,263,914	306,172,743	344,263,914	306,172,743	NC	New Hanover	2
272488952	92200	165,576,934	136,853,221	157,629,775	132,761,680	SC	Georgetown	3
270264394	9799	2,684,655,386	2,398,262,996	2,325,306,395	2,176,718,863	SC	Horry	3

EventID	Year	GU_Loss_wDS	GR_Loss_wDS	GU_Loss_xDS	GR_Loss_xDS	LandfallState	LandfallCounty	SS_Intensity
270810300	30037	1,357,725	1,167,409	1,357,725	1,167,409	FL	Duval	1
271829319	67812	2,969,189	2,273,950	2,779,010	2,214,993	FL	Broward	1
272691566	99703	6,761,355	5,312,970	6,761,355	5,312,970	FL	Franklin	3
270183645	6797	228,163	124,157	228,163	124,157	GA	Glynn	1
270641563	23793	47,861,137	37,015,904	45,575,408	36,292,209	FL	Palm Beach	2
271013069	37585	10,473	4,558	9,978	4,286	FL	Lee	1
272547940	94391	45,163,301	38,045,962	45,163,301	38,045,962	NC	Carteret	2
272561773	94895	2,634,469	1,798,281	2,237,202	1,660,895	FL	Collier	3
272575788	95410	847,339	724,609	847,339	724,609	NC	Dare	1
271058132	39261	26,178,125	18,091,779	20,255,958	15,999,092	NC	Onslow	1
270295982	10976	1,126,638	804,879	998,756	762,410	FL	Palm Beach	3
270379442	14060	12,128,332	8,566,109	10,572,973	7,959,905	SC	Beaufort	1
270523025	19393	10,857,867	8,399,827	10,857,867	8,399,828	FL	Brevard	2
270893269	33119	32,858,738	29,940,838	32,858,738	29,940,838	NC	Dare	2
270951278	35292	387,405,970	308,934,919	342,616,688	285,226,550	SC	Georgetown	3
270056292	2079	19,960,160	16,073,180	17,002,272	15,122,242	RI	Washington	3
270581066	21549	1,001,080	719,579	1,001,080	719,579	FL	Broward	1
270723320	26808	8,891,310	7,703,525	8,664,829	7,646,753	NC	Hyde	1
270859940	31885	141,552,745	124,585,024	141,552,745	124,585,025	SC	Horry	1
271563496	57959	700,431,707	608,880,399	635,152,626	562,088,914	NC	Brunswick	2
271774842	65801	70,840,947	56,768,623	70,840,947	56,768,624	FL	Collier	1
271811272	67147	265,287,542	209,997,843	240,769,197	197,213,504	SC	Charleston	2
271388657	51486	1,202,756	940,084	1,202,756	940,084	GA	Glynn	2
270626904	23249	68,064	17,462	62,600	14,572	LA	Lafourche	4
270750237	27812	112,374	65,510	112,374	65,510	FL	Bay	3
270184822	6842	3,964,966	3,491,966	3,964,966	3,491,966	NC	Dare	2
270260200	9646	47,376,927	42,985,650	47,376,927	42,985,650	NC	Dare	4
271167352	43300	11,771,901	9,572,259	11,771,901	9,572,259	SC	Beaufort	2
272077625	76988	569,390	347,039	547,038	328,884	FL	Dixie	1
272329135	86308	6,939,463	5,278,715	6,939,463	5,278,715	SC	Charleston	1
270309657	11484	794,414	632,267	794,414	632,267	SC	Charleston	2
270485478	17999	558,817	385,425	518,525	365,364	FL	Miami-Dade	2
270721987	26761	46,946,168	33,582,165	40,572,144	31,852,759	FL	Flagler	3
270981115	36396	63,537	47,632	63,537	47,632	NC	Carteret	1
271212079	44947	9,375,213	7,073,327	9,375,213	7,073,327	NC	Carteret	1
271945646	72100	7,801,294	6,877,929	7,801,294	6,877,929	NC	Dare	1
272017768	74775	59,214,851	45,396,916	58,544,504	45,121,035	SC	Beaufort	3
272325300	86164	218,024,960	171,459,327	199,124,175	163,246,427	SC	Georgetown	3
272415431	89491	482,781,365	438,322,299	463,378,213	423,738,209	NC	Carteret	2
272538442	94035	9,090,255	7,587,666	9,090,255	7,587,666	NC	Carteret	1
271297692	48116	3,035,140	1,907,097	2,745,309	1,741,842	FL	Wakulla	1
271528706	56683	11,809,487	7,748,764	9,215,862	7,276,470	FL	Collier	3
270673255	24958	110,292,217	85,207,877	88,448,324	73,657,831	FL	Collier	2
270777260	28827	56,811,926	46,805,765	46,155,933	42,048,922	NY	Suffolk	4
271666592	61775	14,441,584	12,955,620	14,441,584	12,955,620	NC	Dare	2
272191203	81207	10,702,278	8,192,915	10,104,407	8,004,861	FL	Monroe	1
272561131	94871	4,169,713	3,321,920	4,169,713	3,321,920	SC	Beaufort	1
271988717	73694	2,590,363	1,951,041	2,524,229	1,923,988	SC	Beaufort	3
272260129	83738	1,597,027	1,303,173	1,597,027	1,303,173	FL	Palm Beach	3
271310282	48588	56,147,715	44,621,847	56,147,715	44,621,847	NC	Onslow	1
272038924	75558	192,383,769	178,791,386	192,383,769	178,791,387	NC	Dare	1
270125320	4655	17,141,876	14,488,935	17,141,876	14,488,935	FL	Collier	1
270605873	22457	9,879	3,942	9,408	3,590	FL	Monroe	1
272001664	74175	9,027,122	7,291,281	9,027,122	7,291,281	NC	Carteret	1
270069647	2585	2,252,077	1,400,278	2,163,179	1,342,911	SC	Beaufort	1
271783021	66097	12,393,726,595	9,534,828,362	8,620,151,743	8,151,073,567	FL	Pinellas	4
272151323	79714	44,270,450	34,730,160	44,270,450	34,730,161	SC	Charleston	1
272627789	97344	192,381,990	162,411,977	192,381,990	162,411,977	NC	Onslow	2
271936062	71753	235,439,791	218,176,021	235,439,791	218,176,021	NC	Hyde	2
272334287	86502	613,436,663	542,006,299	492,812,463	452,843,703	NC	Hyde	3
270570132	21142	2,422,066,708	1,986,137,533	1,767,188,090	1,708,376,697	FL	Miami-Dade	5
272258033	83664	78,005,732	60,916,599	76,006,563	60,057,261	SC	Charleston	2
270203316	7538	806,613,138	691,764,117	721,954,096	632,418,384	NC	New Hanover	3
270863797	32023	6,535,992	4,794,954	5,869,426	4,602,995	FL	Broward	2
271264854	46906	811,433,534	737,993,715	739,360,399	682,557,687	NC	Carteret	3
271274672	47264	581,315,938	489,221,751	500,629,779	436,283,599	NC	Carteret	3
270084652	3148	155,475,590	111,856,371	131,074,766	105,804,963	MS	Harrison	4
270437274	16217	153,969,194	125,894,199	140,582,611	118,237,316	FL	Collier	3
271113225	41302	14,995,252	12,041,637	13,708,738	11,595,719	FL	Monroe	1
272586462	95801	25,936	6,568	25,936	6,568	SC	Charleston	1
270005857	221	441,172	323,697	406,155	306,773	AL	Mobile	3

EventID	Year	GU_Loss_wDS	GR_Loss_wDS	GU_Loss_xDS	GR_Loss_xDS	LandfallState	LandfallCounty	SS_Intensity
271088988	40401	225,937,196	203,916,602	225,937,196	203,916,602	NC	Carteret	3
271797110	66622	8,789,322	7,727,267	8,789,322	7,727,267	NC	Dare	3
272577352	95466	108,587,593	90,010,709	108,587,593	90,010,709	FL	Palm Beach	1
270442023	16395	61,528,598	48,388,927	56,597,338	46,150,762	FL	Manatee	2
270684926	25389	19,472,781	15,528,199	19,472,781	15,528,199	NC	Carteret	1
271210518	44891	31,584,126	25,799,658	31,584,126	25,799,658	NC	Carteret	1
271466409	54367	55,523,152	50,308,550	55,523,152	50,308,550	NC	Dare	1
271507704	55901	35,148,078	27,728,838	35,148,078	27,728,838	NC	Carteret	1
272087301	77345	1,953,715	1,332,133	1,703,649	1,227,688	FL	Palm Beach	1
270574850	21317	190,178,086	161,487,706	190,178,086	161,487,706	NC	Brunswick	1
270589154	21845	10,036,783	8,590,691	10,036,783	8,590,691	NC	Carteret	1
271543918	57248	2,254,174	1,626,573	2,254,174	1,626,573	NC	New Hanover	1
271635967	60634	10,775,332	8,293,655	10,775,332	8,293,656	SC	Beaufort	1
271752520	64974	544,979,058	470,847,224	426,099,327	386,652,625	FL	Miami-Dade	3
272080798	77104	40,387,348	28,847,947	35,780,207	27,319,822	FL	Wakulla	4
271009896	37469	9,447,452	8,139,032	9,341,200	8,114,972	NC	Carteret	1
271289866	47826	5,268,590	4,608,490	5,268,590	4,608,491	NC	Hyde	1
272390271	88561	5,166,822	3,654,522	4,387,267	3,473,733	SC	Charleston	1
272585644	95771	50,786,280	40,538,534	50,786,280	40,538,537	NC	Pender	1
272646577	98036	6,282,085	4,656,785	6,282,085	4,656,785	NC	Onslow	1
270713967	26458	446,907	375,139	446,907	375,139	NC	Dare	1
272583497	95690	205,623	136,718	176,626	125,090	FL	St. Johns	3
270060802	2249	30,260,475	24,328,027	30,260,475	24,328,028	NC	New Hanover	1
270899541	33361	58,071,027	46,063,396	55,298,395	44,702,920	SC	Charleston	2
271240617	46004	55,354,125	50,247,613	55,354,125	50,247,613	FL	Martin	1
272136317	79164	1,181,555,412	1,081,895,064	1,093,520,980	1,017,713,085	NC	Hyde	3
270242604	8990	21,934,050	17,685,687	21,934,050	17,685,687	NC	Carteret	1
270327583	12154	41,548,940	34,488,552	41,548,940	34,488,553	NC	Brunswick	1
270697520	25848	746,530,975	692,743,985	530,684,077	513,471,350	NY	Queens	4
271473004	54616	53,531,867	48,246,310	53,531,867	48,246,310	NC	Hyde	1
271148354	42598	8,360,675	6,672,496	8,360,675	6,672,496	SC	Charleston	1
271653244	61279	145,583,839	130,431,219	145,583,839	130,431,219	NC	Carteret	2
272485663	92076	6,027,816	4,412,388	5,367,656	4,188,424	FL	Monroe	3
270392746	14562	2,598,099	2,245,622	2,598,099	2,245,622	NC	Dare	1
272231409	82681	14,199,323	11,763,589	12,844,338	11,417,780	NY	Nassau	1
270807373	29929	17,143,857	15,325,523	17,143,857	15,325,523	NC	Hyde	1
271411409	52322	50,126,009	39,740,653	50,126,009	39,740,654	NC	New Hanover	1
272325349	86166	48,607,135	39,485,085	48,057,709	39,303,641	SC	Charleston	3
272699324	99985	834,955,778	707,248,652	696,588,758	614,324,786	NC	New Hanover	2
270655945	24318	43,778,977	39,962,909	43,778,977	39,962,909	NC	Dare	5
271130958	41951	441,623,111	382,425,293	423,860,020	370,117,302	NC	Brunswick	3
270168477	6229	6,190,066	4,926,982	6,190,066	4,926,982	SC	Charleston	1
271169992	43400	15,335	6,243	13,362	5,526	FL	Miami-Dade	2
271926375	71401	1,370,915,230	1,229,507,734	1,242,031,889	1,131,712,121	NC	Brunswick	3
272010692	74513	85,299	39,163	85,299	39,163	NC	Dare	1
270873877	32402	3,750,040,569	3,217,983,280	2,895,054,732	2,695,095,415	SC	Horry	4
271898999	70379	22,311,242	19,620,883	22,311,242	19,620,883	NC	Dare	1
272349651	87069	215,609,356	163,148,433	186,239,335	152,406,523	SC	Charleston	3
272631626	97489	2,581,548	1,588,636	2,581,548	1,588,636	LA	Iberia	3
270107772	4002	46,921,047	36,834,213	43,888,327	36,025,075	GA	McIntosh	2
270657087	24361	404,006,899	383,368,030	381,160,170	364,650,136	NC	Dare	3
271819619	67455	65,161,465	59,160,742	65,161,465	59,160,742	NC	Currituck	1
272247914	83295	12,219,884	9,531,808	12,082,422	9,476,972	SC	Georgetown	1
271994117	73890	949,019,265	750,776,838	671,995,724	582,984,977	FL	Collier	5
270799947	29661	4,356,468	3,748,257	4,356,468	3,748,257	NC	Dare	1
270345073	12802	1,131,326	931,737	1,131,326	931,737	FL	Martin	2
271400433	51915	167,954	138,354	167,954	138,354	NC	Hyde	1
272130540	78946	999,803	736,792	999,803	736,792	NC	Carteret	1
272179092	80755	718,974	459,827	624,235	396,348	NY	Suffolk	2
271238887	45942	374,079,950	310,445,027	335,953,726	286,706,567	NC	New Hanover	1
271525531	56565	18,119,497	13,782,165	16,675,804	13,210,910	FL	Monroe	2
272207395	81792	1,091,181,282	928,545,470	963,759,110	849,079,015	SC	Horry	3
270458332	17002	14,979,867	13,033,352	14,979,867	13,033,352	NC	Hyde	1
270937485	34770	141,253	82,620	121,797	69,119	AL	Baldwin	4
272002630	74212	754,011	522,700	724,324	507,505	FL	Gulf	2
270304664	11306	1,118,655	887,896	1,090,182	880,751	FL	Nassau	3
270867603	32166	129,805,728	111,919,526	129,805,728	111,919,526	NC	Brunswick	1
271131925	41986	48,520,454	38,149,946	48,520,454	38,149,946	SC	Beaufort	1
271224168	45400	475,694,674	363,698,385	338,632,594	289,556,146	FL	Miami-Dade	5
270161289	5967	7,108,712	5,256,804	7,108,712	5,256,804	LA	Plaquemines	3
270838069	31078	12,990,056	7,904,865	9,288,534	7,229,056	FL	Miami-Dade	4

EventID	Year	GU_Loss_wDS	GR_Loss_wDS	GU_Loss_xDS	GR_Loss_xDS	LandfallState	LandfallCounty	SS_Intensity
271311669	48640	3,702,149	2,659,312	3,702,149	2,659,312	NC	Onslow	1
271953478	72392	125,090,960	107,353,685	115,934,968	101,898,406	NC	Hyde	1
272116208	78407	696,601,812	610,177,138	662,585,309	585,761,536	NC	New Hanover	3
271541599	57160	835,784,163	709,460,615	753,540,430	655,164,972	NC	Pender	3
271946143	72118	60,003,767	52,186,675	54,845,391	49,842,719	NY	Suffolk	3
272337324	86616	271,655,089	219,958,517	226,530,439	195,256,437	FL	Monroe	4
272035085	75418	2,435	1,245	2,408	1,225	SC	Beaufort	3
272204026	81669	41,263	10,478	41,263	10,478	NC	Dare	2
271364356	50590	207,664	103,598	207,664	103,598	FL	Miami-Dade	1
270055895	2064	12,613,703	10,088,109	12,613,703	10,088,109	NC	Carteret	1
270627932	23289	3,585,667,800	3,126,724,714	2,759,117,183	2,588,431,885	NC	Brunswick	4
271966992	72901	23,401,210	20,947,577	23,401,210	20,947,577	NC	Hyde	2
272549407	94445	130,849,515	107,507,382	130,849,515	107,507,382	NC	Onslow	3
270299729	11119	29,250,759	25,150,374	29,250,759	25,150,374	FL	Collier	1
270484066	17948	34,686,784	28,588,997	34,686,784	28,588,997	NC	Brunswick	1
271065712	39543	5,781	1,182	5,781	1,182	AL	Mobile	1
272490434	92252	3,778,354	3,270,733	3,778,354	3,270,733	NC	Dare	1
272659328	98518	150,759,398	130,496,435	150,759,398	130,496,435	NC	Carteret	1
270244143	9048	50,230,064	44,420,028	48,248,530	43,607,522	MA	Dukes	3
271299658	48190	20,693,171	18,620,585	20,693,171	18,620,585	NC	Dare	1
271455707	53965	11,229,834	8,758,537	11,229,834	8,758,537	SC	Charleston	2
271845084	68392	2,022,880,795	1,713,597,826	1,502,548,276	1,346,711,343	SC	Georgetown	5
271927211	71430	1,307,972,175	1,090,601,359	1,083,389,822	946,243,028	NC	Carteret	3
271217497	45150	743,392,479	639,117,897	666,719,886	589,915,169	NC	Onslow	3
271915208	70990	1,055,053,674	916,375,795	923,183,881	831,739,623	SC	Horry	3
272203208	81640	14,790,003	11,950,128	14,790,003	11,950,128	NC	Carteret	1
272562819	94934	6,475,736	5,689,200	6,475,736	5,689,200	NC	Dare	1
270337317	12513	5,658,208	3,901,362	4,894,262	3,628,535	FL	Taylor	3
271717459	63672	89,917,615	83,916,565	89,917,615	83,916,565	NC	Dare	2
272518591	93300	50,156,590	42,914,552	50,156,590	42,914,553	NC	Hyde	1
270533890	19784	563,891,562	494,739,144	471,522,208	428,516,784	FL	Miami-Dade	3
270740305	27451	33,496,918	26,153,242	33,496,918	26,153,243	NC	New Hanover	1
270745282	27638	217,521,824	173,373,222	181,440,629	154,870,646	FL	Collier	3
271531308	56783	30,988,545	23,286,092	27,442,237	21,958,274	SC	Charleston	4
271778855	65944	34,463	6,643	34,463	6,643	NC	Hyde	1
272518343	93290	137,325,151	111,315,071	104,080,022	92,838,629	FL	Monroe	2
272565579	95038	3,014,209	1,762,911	2,552,342	1,521,607	LA	Plaquemines	3
270027844	1035	42,815,039	38,296,179	42,815,039	38,296,179	NC	Dare	1
270084632	3147	41,798,413	31,805,258	39,107,941	30,818,474	FL	St. Lucie	2
270597349	22148	879,202	592,842	869,318	586,501	LA	Jefferson	2
270806862	29911	94,316,915	85,513,100	94,316,915	85,513,100	NC	Carteret	1
271442524	53481	287,314,598	250,299,767	287,314,598	250,299,767	NC	Carteret	2
271982150	73456	4,503,479	3,421,534	4,503,479	3,421,534	SC	Beaufort	1
272429661	90010	68,373,767	55,773,936	68,373,767	55,773,936	FL	Monroe	1
270314540	11669	42,189,945	32,470,044	41,105,990	31,971,866	NC	Carteret	1
270599659	22230	17,352,417	13,490,032	17,352,417	13,490,032	NC	Pender	1
270603235	22362	6,960,822	6,137,280	6,960,822	6,137,280	NC	Dare	2
271052727	39060	1,084,833	698,713	1,015,265	662,209	FL	Volusia	3
271128320	41856	6,860,508	5,371,206	6,860,508	5,371,206	SC	Beaufort	1
271952370	72350	51,796,261	43,654,936	51,796,261	43,654,936	NC	Carteret	1
270353244	13101	81,093,370	65,215,953	81,093,370	65,215,953	NC	Carteret	1
270428498	15887	51,868,337	42,250,683	50,541,432	41,660,858	SC	Beaufort	2
271431537	53075	912,395,458	804,562,140	859,396,367	766,605,188	NC	New Hanover	3
272200743	81551	1,672,816	1,450,954	1,672,816	1,450,954	NC	Dare	2
272561207	94874	11,261,170	8,998,693	11,261,170	8,998,693	SC	Georgetown	1
270042240	1570	50,569,716	39,534,753	50,569,716	39,534,753	NC	Onslow	1
270562418	20853	39,791,184	30,459,783	35,974,627	29,163,077	NC	New Hanover	1
270580100	21512	316,150,633	300,742,299	316,150,633	300,742,299	NC	Dare	2
270221542	8209	46,963,494	36,884,952	46,963,494	36,884,953	FL	Taylor	3
270832435	30861	54,071	31,906	53,462	31,581	FL	Collier	1
270954796	35421	33,254,343	24,249,425	24,315,757	21,810,152	NY	Queens	3
271066140	39558	333,758,273	305,368,119	306,893,574	284,641,695	NC	Currituck	2
271368184	50731	726,075	467,774	679,551	439,417	FL	Miami-Dade	1
271643960	60933	23,173,386	17,736,155	23,173,386	17,736,155	SC	Georgetown	1
272295960	85081	348,803,768	305,313,683	348,803,768	305,313,683	NC	Carteret	2
270037491	1393	4,648,613	3,624,236	4,648,613	3,624,236	FL	Santa Rosa	2
270790200	29308	9,934,323	7,861,195	8,952,229	7,594,486	NC	Carteret	1
271237161	45879	1,302,789	975,251	1,302,789	975,251	GA	Chatham	1
271431720	53081	44,662	19,325	41,421	17,465	AL	Baldwin	3
271534964	56915	40,353,752	31,685,302	39,894,623	31,452,144	NC	Carteret	1
271551246	57517	7,506,151	6,518,326	7,506,151	6,518,326	NC	Carteret	1

EventID	Year	GU_Loss_wDS	GR_Loss_wDS	GU_Loss_xDS	GR_Loss_xDS	LandfallState	LandfallCounty	SS_Intensity
270379926	14077	280,957,635	226,678,229	255,021,640	213,495,373	SC	Charleston	2
271094916	40625	68,061,950	54,476,761	68,061,950	54,476,761	FL	Collier	3
271473802	54645	21,848,140	19,463,790	21,848,140	19,463,790	VA	Accomack	1
272284179	84635	78,930	25,965	70,836	20,068	NY	Suffolk	1
271409487	52249	597,283,563	559,675,215	581,738,801	547,228,988	NC	Hyde	3
270241858	8963	6,910,425,105	5,786,422,743	5,211,907,062	4,925,555,910	NC	Brunswick	5
270527198	19546	47,501,525	38,685,340	47,501,525	38,685,340	NC	Pender	1
270785761	29143	59,482,218	48,939,364	59,482,218	48,939,364	SC	Horry	1
271963282	72762	115,878,803	106,844,929	115,878,803	106,844,929	NC	Hyde	2
270355498	13185	9,365,763	6,915,096	7,550,252	6,649,876	NY	Queens	3
270850684	31548	72,736,021	59,102,693	72,736,021	59,102,693	NC	New Hanover	1
271238207	45918	96,724	80,796	96,724	80,796	NC	Hyde	1
271417997	52569	390,943,849	338,087,211	390,943,849	338,087,211	NC	Brunswick	2
271803979	66877	7,142,904	4,876,460	6,960,308	4,792,261	LA	Lafourche	2
272391203	88594	48,192,067	38,603,491	48,192,067	38,603,491	FL	Monroe	1
270469901	17433	632,828,923	507,521,461	475,760,163	413,787,424	FL	Lee	3
271038720	38543	53,724,675	47,144,689	51,172,451	46,063,068	NC	Dare	2
271248177	46283	4,643,496	3,779,485	4,643,496	3,779,485	SC	Charleston	2
271363745	50566	66,104,744	55,530,461	66,104,744	55,530,461	SC	Charleston	1
272376624	88052	121,465	51,101	113,620	46,798	AL	Baldwin	1
270573004	21247	7,899,706	5,885,253	7,899,706	5,885,254	NC	Carteret	1
271858391	68881	36,280,576	29,760,488	36,280,576	29,760,488	SC	Georgetown	1
270239111	8860	1,215,785	855,088	1,043,948	804,304	GA	Chatham	3
272155501	79865	477,591,461	374,141,717	404,322,447	335,848,639	FL	Collier	3
272453164	90877	15,106,712	13,391,007	15,106,712	13,391,007	NC	Dare	1
270281966	10440	183,275,834	122,733,535	139,780,678	112,161,575	FL	Brevard	5
270055384	2046	4,895,456	4,319,803	4,895,456	4,319,803	NC	Dare	1
270610352	22627	3,441,345,189	3,060,857,235	2,939,793,207	2,748,570,236	NC	New Hanover	4
270878351	32566	103,683,604	84,807,896	103,683,604	84,807,896	SC	Georgetown	2
271628871	60368	4,026,879	3,121,449	4,026,879	3,121,449	SC	Charleston	1
272114848	78356	2,201,078	1,438,624	1,826,325	1,295,077	FL	Santa Rosa	4
272433634	90156	13,816,763	11,604,118	13,816,763	11,604,118	NC	Carteret	1
272692540	99738	249,247,484	208,414,808	222,004,810	190,108,570	NC	Carteret	3
270620650	23014	412,080	255,513	412,080	255,513	LA	Jefferson	1
270641670	23796	1,062,813,599	939,421,648	1,000,866,626	894,794,839	NC	Onslow	2
270862602	31979	4,668,347	4,082,800	4,668,347	4,082,800	NC	Dare	1
271481730	54940	12,738,773	10,334,462	12,738,773	10,334,463	NC	New Hanover	1
270724845	26866	130,098	100,026	130,098	100,026	FL	Bay	3
270999027	37066	32,864,961	26,416,311	32,024,759	26,115,613	FL	Miami-Dade	1
271630121	60413	89,377,633	70,294,437	85,106,781	68,989,362	FL	Gulf	4
270268852	9958	153,606,676	140,592,810	137,211,706	129,028,401	RI	Newport	3
270376840	13963	509,366,346	454,313,119	509,366,346	454,313,119	NC	Carteret	2
270475334	17634	21,058,837	17,284,182	21,058,837	17,284,182	SC	Horry	1
272344911	86896	27,133,475	24,736,014	27,133,475	24,736,014	NC	Dare	2
271995725	73951	573,657,144	493,699,767	436,773,124	398,414,182	FL	Collier	4
272170945	80445	28,273,338	24,551,473	28,273,338	24,551,473	NC	Carteret	1
272158680	79982	17,295,646	13,683,928	17,295,646	13,683,928	SC	Charleston	2
272309081	85574	309,316,293	283,986,185	267,610,399	254,729,381	NC	Dare	4
270315983	11723	27,391,661	22,623,730	27,391,661	22,623,730	SC	Georgetown	1
271088660	40389	60,423,952	49,122,090	60,423,952	49,122,090	SC	Beaufort	2
270846711	31401	907,015	494,338	871,181	468,881	FL	Monroe	1
271606699	59555	33,513,540	28,733,387	33,513,540	28,733,388	NC	Carteret	1
272485246	92060	258,652,050	225,197,224	251,933,132	220,597,389	FL	Monroe	1
270732722	27157	122,856,953	93,194,154	102,095,490	85,555,080	FL	Miami-Dade	4
270454745	16871	158,607	98,203	126,312	85,449	FL	Martin	5
272415696	89501	277,378	227,190	277,378	227,190	NC	Dare	1
272574970	95380	51,108,067	41,119,712	51,108,067	41,119,715	SC	Charleston	1
270571274	21185	35,186,717	30,344,909	35,186,717	30,344,909	NC	Hyde	1
271385128	51359	35,177,292	26,936,601	32,906,047	26,235,326	SC	Charleston	2
271685373	62467	85,256,924	79,931,938	85,256,924	79,931,939	NC	Dare	4
272322890	86078	12,456,445	9,468,202	12,456,445	9,468,202	NC	Carteret	1
270854668	31694	390,920,717	362,528,445	390,920,717	362,528,445	NC	Carteret	3
270535357	19838	324,716,730	305,194,819	324,716,730	305,194,819	NC	Dare	2
270689468	25558	1,563,243	748,241	1,563,243	748,241	FL	Broward	1
271036588	38460	2,894,988,325	2,592,677,136	2,474,472,888	2,299,057,899	NC	New Hanover	3
271856728	68817	1,202,972	952,718	1,202,972	952,718	NC	Dare	1
271458748	54079	202,355	100,476	202,355	100,476	FL	Walton	1
270825215	30590	147,504	65,010	141,654	60,668	FL	Hernando	1
270251853	9338	23,120,468	18,990,371	23,120,468	18,990,371	SC	Charleston	1
270718250	26618	70,688,113	61,903,649	65,557,100	59,171,441	SC	Beaufort	2
270818045	30326	2,214,916	1,535,704	1,924,278	1,449,986	GA	Chatham	3

EventID	Year	GU_Loss_wDS	GR_Loss_wDS	GU_Loss_xDS	GR_Loss_xDS	LandfallState	LandfallCounty	SS_Intensity
270162587	6015	470,809,721	389,256,933	366,625,059	321,050,763	FL	Levy	3
271371381	50847	55,930,157	47,838,347	49,997,280	45,268,296	NY	Nassau	2
271966267	72874	146,876,970	126,931,497	146,876,970	126,931,497	NC	Carteret	3
270851513	31577	13,293,134	9,873,022	11,548,396	9,484,800	SC	Beaufort	3
271229646	45604	11,284,753	8,706,425	10,389,460	8,468,150	LA	Iberia	3
271790237	66370	326,449,637	263,804,461	279,697,559	237,898,045	FL	Collier	3
270335002	12425	102,113,935	85,624,252	102,113,935	85,624,252	NC	Pender	1
270476505	17675	444,460,632	388,483,722	396,920,672	356,704,254	NC	Carteret	4
271077091	39957	21,247,095	13,681,832	15,935,485	12,679,569	FL	Pinellas	1
271849830	68566	1,040,481	717,510	1,013,955	707,652	FL	Sarasota	2
270262737	9739	25,810,717	18,974,919	22,244,984	18,039,722	FL	Volusia	4
270311216	11546	21,884	11,275	21,326	10,843	FL	Palm Beach	1
270706426	26174	293,411,521	239,627,346	281,675,018	233,706,719	NC	New Hanover	2
270935196	34687	302,470,039	276,019,104	272,059,954	253,362,181	NC	Hyde	2
271033685	38352	189,583,943	166,242,396	187,408,025	164,757,632	SC	Georgetown	2
271158264	42963	39,405,957	31,987,086	35,226,156	30,419,699	NC	Carteret	1
271711655	63451	14,466,458	10,601,789	12,507,923	10,261,136	FL	Palm Beach	3
271610241	59683	191,603,707	158,735,619	191,603,707	158,735,619	NC	Brunswick	1
271760642	65275	17,752,275	11,833,517	14,435,253	10,744,396	FL	Miami-Dade	4
271874782	69481	3,622,062	2,804,653	3,184,620	2,713,815	FL	Monroe	1
270491535	18225	3,680,280	2,990,640	3,680,280	2,990,640	SC	Charleston	2
270834212	30928	61,610	37,042	61,610	37,042	FL	Walton	2
270972899	36083	19,910,783	17,720,887	19,910,783	17,720,887	NC	Hyde	1
272053250	76084	262,798,694	222,023,715	238,416,119	206,199,622	FL	Miami-Dade	2
272160147	80036	932,803	481,020	932,803	481,020	AL	Mobile	2
272247131	83264	40,786	21,461	40,786	21,461	FL	Dixie	2
270812064	30103	598,883,481	511,102,763	477,947,438	429,180,480	FL	Collier	4
270901900	33446	1,842,850,801	1,592,961,867	1,485,012,890	1,346,084,367	SC	Georgetown	4
270690045	25578	11,382	5,344	10,840	4,986	LA	Plaquemines	3
271508029	55912	27,961,543	23,018,499	27,961,543	23,018,499	SC	Charleston	2
271689736	62629	16,133,794	12,522,526	15,499,261	12,306,360	GA	Chatham	3
271902207	70502	51,994,109	43,419,889	51,994,109	43,419,889	SC	Horry	1
270524398	19445	9,445,716	6,986,690	8,483,766	6,616,228	FL	Okaloosa	4
270707655	26219	14,365,274	11,609,828	12,943,220	11,234,766	FL	Monroe	3
271282870	47568	16,667,903	13,547,370	16,479,940	13,465,364	NC	Carteret	1
271764359	65414	74,553,426	56,469,873	69,730,299	54,721,123	SC	Beaufort	3
271833069	67945	3,638,811	3,170,279	3,638,811	3,170,279	NC	Dare	1
272321213	86014	155,494,511	144,201,598	153,723,711	142,937,948	ME	Washington	1
270058814	2177	78,700,409	63,715,308	78,700,409	63,715,308	NC	Carteret	1
270495916	18386	260,682,208	227,280,112	233,407,781	208,307,990	SC	Horry	2
271837405	68103	237,917,831	210,827,686	235,180,153	208,898,638	SC	Horry	1
272344262	86872	17,228,037	15,425,180	17,228,037	15,425,180	NC	Dare	1
270492581	18264	666,732	518,000	618,682	506,675	FL	Dixie	3
271346993	49950	28,191	21,646	28,191	21,646	FL	Monroe	1
271786627	66234	111,110,306	91,137,442	103,012,012	86,739,736	FL	Monroe	2
270936587	34738	483,324,425	411,276,600	405,412,957	359,426,700	NC	Carteret	4
271273727	47227	20,890,145	16,349,803	19,229,210	15,798,848	FL	Pasco	1
271747094	64773	1,918,181,828	1,701,300,993	1,652,324,585	1,574,929,334	NC	Carteret	5
271757004	65139	1,513	754	1,513	754	GA	Chatham	1
272156968	79919	90,049,193	76,016,826	90,049,193	76,016,826	SC	Horry	1
271249205	46323	1,834,279	916,208	1,813,499	901,332	FL	Volusia	1
271747881	64803	543,514,836	489,228,284	543,514,836	489,228,284	NC	Carteret	3
272098720	77764	16,498,470	13,160,269	16,498,470	13,160,269	SC	Charleston	1
272513304	93100	305,567,672	251,205,043	240,736,131	212,813,851	FL	Monroe	4
272664779	98718	62,810,175	51,524,065	62,810,175	51,524,065	NC	Onslow	1
270713466	26441	125,473,541	104,441,195	125,473,541	104,441,195	NC	Brunswick	2
270905465	33579	24,802,245	18,750,345	23,620,836	18,325,753	FL	Miami-Dade	1
271677869	62192	481,185	303,004	481,185	303,004	SC	Charleston	1
272342106	86789	6,188,467	4,637,726	6,188,467	4,637,726	SC	Charleston	1
270026569	992	4,912,993	3,430,698	4,026,089	3,256,712	SC	Beaufort	1
270264311	9796	32,951,421	28,252,709	32,951,421	28,252,709	NC	Carteret	1
272297334	85132	5,958,467	4,685,358	5,807,134	4,636,321	FL	Bay	3
271503740	55759	180,395	90,972	180,395	90,972	FL	Miami-Dade	1
271165178	43218	60,202	23,627	60,202	23,627	FL	Duval	1
271897353	70315	1,162,063,117	1,004,353,055	978,416,307	874,604,273	NC	Brunswick	3
272550553	94487	173,421,012	134,278,529	125,830,838	108,600,803	SC	Charleston	3
270112204	4167	91,449,251	75,495,854	91,449,251	75,495,854	SC	Georgetown	1
270464387	17223	5,835,132	4,480,024	5,835,132	4,480,024	NC	Carteret	1
270662562	24562	327,797,922	286,492,566	323,995,437	284,036,445	NC	Onslow	2
271474043	54655	64,201,168	53,195,705	64,201,168	53,195,705	NC	Carteret	1
272680847	99312	1,899,539,466	1,747,179,594	1,787,925,755	1,696,157,480	NC	Dare	4

EventID	Year	GU_Loss_wDS	GR_Loss_wDS	GU_Loss_xDS	GR_Loss_xDS	LandfallState	LandfallCounty	SS_Intensity
270574609	21307	248,929,804	214,374,778	248,929,804	214,374,778	NC	Brunswick	1
272250137	83379	281,502,660	222,702,044	263,100,807	213,684,215	NC	Onslow	2
271240679	46007	604,332,473	514,871,583	574,936,664	496,173,319	NC	New Hanover	3
271411005	52307	59,345,430	48,323,298	59,345,430	48,323,299	NC	Pender	1
272699424	99988	203,425,070	170,153,438	203,425,070	170,153,438	NC	Carteret	2
270232719	8623	23,990,010	19,806,594	23,990,010	19,806,594	SC	Georgetown	1
271052382	39048	36,751,283	24,664,407	27,206,884	22,358,239	FL	Martin	4
271843637	68339	30,157,959	24,588,191	30,157,959	24,588,191	GA	Chatham	2
272288899	84815	101,950,733	90,146,721	101,950,733	90,146,721	NC	Carteret	1
271036829	38470	22,103	12,170	20,340	10,923	SC	Beaufort	1
270567423	21039	20,624,055	16,325,591	20,624,055	16,325,593	SC	Charleston	1
270824673	30569	1,724,595	1,296,112	1,724,595	1,296,112	NC	Carteret	1
271515181	56176	51,770,159	42,543,894	51,770,159	42,543,894	NC	Carteret	1
272260122	83738	25,462,667	18,283,760	21,425,930	17,437,497	NC	Carteret	1
270072349	2685	9,503,983	7,306,880	9,503,983	7,306,880	FL	Bay	3
270263310	9760	16,472,079	13,450,204	14,733,951	13,123,965	NY	Suffolk	2
270546741	20258	113,607,029	90,792,293	113,607,029	90,792,293	SC	Charleston	2
271001188	37147	265,094,140	205,158,615	221,641,551	183,932,611	FL	Collier	3
272587626	95842	155,742,666	129,945,992	155,742,666	129,945,992	NC	Onslow	1
271505985	55838	20,360,633	16,790,263	20,360,633	16,790,263	NC	Carteret	1
272298069	85159	96,781,537	83,463,831	96,781,537	83,463,831	SC	Horry	1
270249592	9254	537,554,688	447,562,626	467,172,040	401,937,635	NC	Brunswick	2
270273726	10137	28,575,223	25,273,366	28,575,223	25,273,366	FL	Collier	1
270824749	30572	1,416,214	1,219,986	1,416,214	1,219,986	NC	Dare	1
271336281	49558	2,219,466	1,852,356	2,219,466	1,852,356	FL	Collier	1
272620120	97058	2,626,016	2,079,202	2,626,016	2,079,202	SC	Charleston	1
270615556	22824	100,749,543	82,141,820	95,055,733	78,999,934	SC	Beaufort	3
270801182	29707	3,762,801	3,261,855	3,762,801	3,261,855	NY	Suffolk	1
270485395	17996	190,525,999	151,785,687	162,745,292	137,977,591	FL	Broward	1
271170955	43436	168,402	109,718	168,402	109,718	NC	Dare	1
271174515	43563	1,115,178	876,572	1,115,178	876,572	AL	Baldwin	2
272156226	79892	14,316,322	12,494,684	14,316,322	12,494,684	FL	Collier	1
270550351	20394	672,921	422,745	672,921	422,745	SC	Beaufort	3
270670974	24873	4,596,607	3,139,774	4,339,877	2,999,496	LA	Iberia	4
271471800	54570	16,339,515	12,927,086	16,339,515	12,927,086	SC	Beaufort	2
271865905	69161	54,368,862	43,735,508	54,368,862	43,735,508	NC	Carteret	1
272398569	88867	348,715,532	310,783,831	339,684,150	304,494,606	NC	Carteret	3
272519944	93351	10,101,339	8,023,275	10,101,339	8,023,275	SC	Charleston	1
270019196	719	3,780,764	2,900,975	3,780,764	2,900,975	NC	Dare	1
270684670	25381	25,157,895	18,145,833	21,929,630	17,196,430	TX	Calhoun	5
270101509	3766	212,391	160,208	212,391	160,208	LA	Iberia	2
270536597	19882	39,327,127	29,067,214	34,012,367	27,179,627	FL	Sarasota	2
270961596	35672	148,847,550	120,198,294	130,916,899	110,453,760	NC	Carteret	1
271263704	46865	6,099,534	4,598,227	6,099,534	4,598,227	SC	Beaufort	1
271293529	47960	25,006,176	15,895,396	19,043,541	14,838,271	FL	Palm Beach	4
271996239	73969	7,349,350	5,855,503	7,349,350	5,855,503	NC	Carteret	2
270143327	5310	332,587	160,595	316,776	151,321	TX	Matagorda	4
270589147	21845	472,320,701	416,638,202	472,320,701	416,638,202	NC	New Hanover	2
271624815	60218	579,416,539	531,493,124	579,416,539	531,493,126	FL	Volusia	1
272040248	75610	6,008,583	4,949,001	5,940,976	4,932,955	NC	Carteret	1
270172691	6385	28,530,195	22,722,884	28,530,195	22,722,885	SC	Georgetown	1
271128151	41850	38,001,033	30,657,126	38,001,033	30,657,126	NC	Carteret	1
271482513	54971	9,031,532	7,970,105	9,031,532	7,970,105	NC	Dare	1
270313753	11639	5,096,067	4,022,072	5,096,067	4,022,072	FL	Collier	2
271957380	72542	377,413,794	315,077,240	302,417,181	268,250,659	FL	Lee	2
272326881	86224	56,175,152	44,358,001	53,025,836	42,952,047	GA	Chatham	2
272636828	97681	858,332	548,377	858,332	548,377	MS	Harrison	3
271890142	70037	3,987,545,872	3,485,672,360	3,109,230,221	2,916,069,281	NC	New Hanover	4
270301161	11174	87,778	34,371	79,743	30,167	MS	Harrison	3
271683824	62409	285,874,834	242,892,543	285,874,834	242,892,543	NC	Pender	2
272350759	87111	176,804,112	155,975,738	176,804,112	155,975,738	NC	Brunswick	1
270026103	974	23,562,738	18,319,301	23,562,738	18,319,302	SC	Beaufort	2
270510228	18924	22,268,486	19,055,569	20,838,092	18,574,962	FL	Monroe	2
270572348	21223	1,629,599,491	1,456,016,107	1,455,874,610	1,330,559,578	NC	Carteret	3
271760725	65278	2,657	1,184	2,531	1,111	SC	Beaufort	1
272077380	76979	161,913,526	136,706,040	161,913,526	136,706,040	NC	Onslow	1
270090779	3376	1,325,921	744,128	1,325,921	744,128	FL	Okaloosa	2
270379353	14056	108,831,095	82,411,058	97,181,598	78,016,786	GA	Chatham	3
271286132	47688	824,370,112	694,924,033	642,048,856	569,134,986	NC	New Hanover	3
270182044	6736	191,930,624	175,205,214	181,099,803	167,428,496	NC	Dare	1
270661668	24529	52,215,491	42,126,934	48,425,537	40,396,830	SC	Charleston	2

EventID	Year	GU_Loss_wDS	GR_Loss_wDS	GU_Loss_xDS	GR_Loss_xDS	LandfallState	LandfallCounty	SS_Intensity
271767601	65533	1,290,304,205	1,175,783,667	1,215,146,894	1,119,376,019	NC	Pender	3
272044163	75753	5,323,883	4,361,857	5,323,883	4,361,857	SC	Charleston	1
270089178	3315	1,054,064,099	890,954,178	805,104,022	720,052,850	NC	New Hanover	3
270290889	10781	12,333	5,615	12,333	5,615	FL	Indian River	2
270898828	33332	52,737,197	48,529,293	52,737,197	48,529,293	NC	Dare	1
271934336	71690	96,017,066	72,998,766	87,194,575	69,211,708	FL	Miami-Dade	2
272611752	96750	3,627,807,432	3,096,951,943	2,736,491,328	2,548,910,663	SC	Georgetown	4
270115401	4284	42,103,527	37,509,633	42,103,527	37,509,633	NC	Dare	1
270369972	13717	3,338,154	2,439,503	3,338,154	2,439,504	GA	Chatham	2
272621089	97095	287,111,509	267,109,736	264,060,430	249,036,479	NC	Hyde	3
270254283	9428	19,264,062	17,303,060	19,264,062	17,303,060	NC	Dare	1
271332140	49400	103,137,101	94,351,477	100,492,684	92,713,728	NC	Hyde	2
271363417	50554	110,037,285	88,629,612	101,231,340	84,617,484	NC	Brunswick	1
272270895	84136	625,463,977	553,702,805	618,086,744	548,495,240	NC	Onslow	3
272489850	92232	801,593	687,234	801,593	687,234	NC	Dare	1
271083246	40182	189,610,574	177,555,586	189,610,574	177,555,586	NC	Dare	2
272120168	78561	316,085	261,172	316,085	261,172	FL	Martin	3
271314420	48742	623,125,853	561,237,089	623,125,853	561,237,089	NC	Pender	2
271403830	52038	65,365,707	46,311,202	55,898,398	43,769,881	FL	Bay	4
272205694	81728	999,229	862,796	999,229	862,796	NC	Dare	1
272372809	87912	45,030,371	35,529,521	45,030,371	35,529,521	SC	Georgetown	1
272445778	90603	418,360,162	334,346,629	370,192,317	310,324,360	SC	Georgetown	3
270048803	1809	3,715,057	3,241,193	3,715,057	3,241,193	NC	Dare	1
270403245	14953	2,521,710	1,535,994	1,945,557	1,335,492	FL	Walton	3
272130533	78946	7,223,509	6,167,831	7,223,509	6,167,831	NC	Dare	1
270582671	21609	89,651,009	73,766,070	89,651,009	73,766,070	SC	Horry	1
270648773	24050	147,767,324	124,504,012	147,767,324	124,504,012	NC	Brunswick	1
272235638	82836	5,964,202	5,258,206	5,964,202	5,258,206	NC	Dare	1
271844852	68384	1,385,497,812	1,179,796,189	1,222,376,117	1,071,261,065	NC	Carteret	3
272098796	77767	3,759,592	2,863,847	3,174,828	2,764,446	NC	Dare	1
272183837	80934	1,776,200	1,341,894	1,677,199	1,309,336	LA	Cameron	2
270169139	6254	27,840,177	20,799,378	24,269,706	19,898,603	FL	Collier	3
270458339	17002	12,952,027	10,444,457	12,952,027	10,444,457	SC	Horry	1
270641746	23799	10,607	4,437	8,791	3,144	FL	Monroe	3
271048378	38900	9,439,129	8,335,164	9,439,129	8,335,164	NC	Hyde	1
271881994	69742	31,395,682	27,918,163	31,395,682	27,918,163	NC	Hyde	1
270555555	20591	2,828,619	1,923,906	2,169,058	1,819,461	FL	Palm Beach	4
272204706	81693	1,729,641	1,449,348	1,729,641	1,449,348	NC	Dare	1
270416022	15430	57,929,773	46,435,745	57,929,773	46,435,745	NC	Carteret	2
271019962	37841	582,289,609	521,418,302	575,452,309	516,535,091	NC	Carteret	3
271930794	71562	17,234,152	15,326,650	17,234,152	15,326,650	FL	Palm Beach	2
272524885	93540	28,587,402	25,736,112	28,587,402	25,736,112	NC	Dare	1
270163412	6045	1,145,400	977,985	1,145,400	977,985	NC	Dare	1
270205936	7633	29,961,584	26,985,033	29,961,584	26,985,033	NC	Dare	1
270638685	23684	62,470,789	53,407,171	62,470,789	53,407,171	NC	Brunswick	1
271098789	40769	7,666,974	6,703,606	7,666,974	6,703,606	NC	Hyde	1
271494354	55414	136,666,236	123,651,637	123,030,697	114,538,488	RI	Washington	3
272031063	75272	2,563,946	1,735,761	2,209,206	1,627,862	FL	Palm Beach	2
270268776	9955	76,827,810	62,263,960	76,827,810	62,263,961	NC	Onslow	1
270918338	34051	473,311	360,032	454,662	351,620	FL	Okaloosa	3
271123032	41661	1,517,902	1,007,080	1,517,902	1,007,080	FL	Santa Rosa	2
271530276	56744	17,822	8,977	17,822	8,977	FL	Levy	1
272033435	75358	45,265,455	40,546,556	45,265,455	40,546,556	NC	Hyde	1
272335982	86564	119,180,403	89,990,599	96,789,144	81,519,154	GA	Camden	4
270727306	26957	2,490,875	2,140,335	2,490,875	2,140,335	NC	Dare	1
271198632	44458	37,158,086	29,113,733	37,158,086	29,113,733	SC	Georgetown	2
271275655	47302	28,153,974	20,741,190	23,509,809	18,856,464	NC	Carteret	1
272434635	90192	436,425,374	372,184,279	415,390,543	358,823,073	NC	Brunswick	2
272680461	99296	32,021,057	24,421,856	29,091,561	23,320,256	FL	Miami-Dade	3
270389101	14427	2,391,173	1,921,772	2,148,182	1,874,728	VA	Northampton	2
271752451	64971	2,747,252	1,981,608	2,529,239	1,890,656	FL	Levy	1
271875734	69518	547,869	320,315	547,869	320,315	LA	Iberia	3
272012794	74591	27,104,959	24,380,742	27,104,959	24,380,742	NC	Dare	3
270142527	5279	305,611,973	268,913,854	305,611,973	268,913,854	SC	Horry	1
270573173	21253	415,687,628	338,597,136	340,991,741	293,255,494	FL	Hernando	2
271495248	55447	67,962,516	59,189,824	67,962,516	59,189,824	MA	Barnstable	1
271631646	60471	504,244,701	415,519,792	479,863,422	402,026,917	NC	Pender	3
271923058	71278	2,609,306	1,984,795	2,312,831	1,921,778	FL	Broward	3
270250058	9272	152,727	70,766	135,350	60,518	FL	Monroe	3
270413071	15322	33,283,597	27,510,087	30,881,085	26,806,269	FL	Collier	3
271674763	62074	237,591	115,640	237,591	115,640	GA	Glynn	1

EventID	Year	GU_Loss_wDS	GR_Loss_wDS	GU_Loss_xDS	GR_Loss_xDS	LandfallState	LandfallCounty	SS_Intensity
272199434	81504	47,790,869	38,976,252	47,790,869	38,976,252	FL	Brevard	1
270783148	29047	9,274,094	7,329,957	9,274,094	7,329,958	SC	Charleston	3
271044505	38756	19,653,759	15,470,591	19,653,759	15,470,591	NC	Onslow	1
271137699	42200	64,506,204	53,532,443	54,938,703	49,534,973	NC	Hyde	1
271671390	61952	17,742,714	15,790,544	17,742,714	15,790,544	NC	Dare	1
272532189	93809	7,611,482	5,713,805	7,611,482	5,713,805	FL	Palm Beach	1
270083914	3120	62,324,336	49,540,042	62,324,336	49,540,042	NC	Carteret	1
270240215	8903	20,213,532	14,903,144	18,284,507	14,219,163	FL	Bay	3
270406955	15093	744,540,520	661,316,931	663,180,966	600,558,511	SC	Charleston	3
270920598	34137	64,035,684	51,491,178	64,035,684	51,491,178	NC	Carteret	1
272094560	77612	5,378,587	4,209,435	4,889,828	4,096,062	FL	Nassau	4
272388666	88501	64,265,206	55,868,592	58,736,401	53,253,051	NY	Suffolk	3
272398500	88864	499,468	351,383	499,468	351,383	LA	Jefferson	1
270058031	2146	324,300,848	279,380,617	324,300,848	279,380,617	NC	Carteret	3
270137524	5099	22,489,399	17,189,377	21,234,032	16,743,819	GA	McIntosh	2
270921323	34164	329,060,144	309,099,161	285,825,856	276,421,271	FL	Collier	3
272318302	85911	2,882,325	2,487,987	2,882,325	2,487,987	NC	Dare	1
270115898	4302	628,705,794	520,088,076	521,396,904	451,271,369	NC	New Hanover	2
270225464	8352	122,087,033	101,106,131	120,700,770	100,371,175	NC	Brunswick	1
272401385	88972	843,168	419,687	843,168	419,687	SC	Charleston	1
272590468	95942	327,309	204,058	327,309	204,058	GA	Chatham	1
271348489	50002	20,144,075	16,841,227	20,144,075	16,841,227	FL	Monroe	2
271595445	59142	456,231,255	396,976,694	456,231,255	396,976,694	NC	Onslow	2
271596894	59197	522,910,334	446,353,967	430,043,371	381,913,077	NC	Carteret	3
271878113	69603	1,334,735,388	1,263,865,339	1,178,395,511	1,144,725,210	NC	Dare	3
272526546	93599	24,437,125	20,144,567	24,437,125	20,144,567	NC	Dare	1
270532337	19728	182,596,098	154,044,803	182,596,098	154,044,804	SC	Horry	1
271194701	44310	56,452,897	47,606,501	56,452,897	47,606,501	NC	Carteret	1
271833535	67963	451,019,671	430,758,755	451,019,671	430,758,756	NC	Hyde	3
270196347	7280	70,015	41,800	70,015	41,800	FL	St. Lucie	1
271035549	38421	7,170,183,111	5,884,184,316	5,462,663,336	5,164,532,987	NC	Brunswick	4
271409404	52246	485,236,324	435,710,207	485,236,324	435,710,208	SC	Horry	2
272504272	92762	13,105,725	9,511,872	11,661,582	9,092,164	FL	Indian River	3
270570964	21172	82,659,251	64,297,937	79,382,505	63,066,163	SC	Charleston	1
271568454	58138	361,235	255,316	361,235	255,316	SC	Charleston	1
272620989	97092	58,146,065	48,770,291	58,146,065	48,770,291	NC	New Hanover	1
271988403	73682	276,636,457	241,036,501	276,636,457	241,036,501	NC	Pender	1
272394106	88702	202,131	90,317	184,706	78,133	AL	Mobile	2
270033418	1243	3,491,051	3,039,665	3,491,051	3,039,665	NC	Hyde	1
270575713	21350	211,417,964	176,798,375	208,995,773	175,330,710	NC	Pender	2
270765853	28391	204,555,096	187,400,807	189,640,859	176,479,877	NC	Hyde	2
271738982	64463	191,399,090	165,983,334	191,399,090	165,983,334	NC	New Hanover	1
271914818	70975	148,849,773	119,805,571	130,335,198	109,635,070	NC	Onslow	1
272033687	75367	21,968,137	16,970,380	20,380,842	16,346,880	SC	Charleston	1
272084708	77250	542,813	330,289	542,813	330,289	FL	Palm Beach	1
272246779	83252	122,658,333	96,968,617	122,658,333	96,968,617	NC	Carteret	1
270473022	17546	614,531	308,000	558,428	271,432	FL	Miami-Dade	1
272264873	83910	27,843,521	21,871,365	26,054,569	21,380,089	FL	Monroe	2
272335585	86549	1,472,840,357	1,207,224,255	1,045,665,648	925,995,583	SC	Charleston	5
272426150	89882	46,449,432	35,202,492	40,797,827	33,151,322	NC	Carteret	1
272428528	89969	48,579,704	39,029,794	48,579,704	39,029,794	NC	New Hanover	1
272484662	92040	1,801,471	1,536,048	1,801,471	1,536,048	NC	Dare	2
270274216	10155	68,748,496	61,802,208	68,748,496	61,802,208	NC	Dare	1
270704376	26099	124,236,945	112,114,818	113,496,296	105,067,318	NC	Dare	2
271152865	42767	5,232,382	4,580,937	5,232,382	4,580,937	NC	Dare	1
271339816	49687	11,337,667	8,889,254	11,337,667	8,889,254	NC	Carteret	1
271975885	73225	3,104,500	2,702,045	3,104,500	2,702,045	NC	Dare	1
272253189	83489	5,081	893	5,081	893	FL	Walton	1
272345816	86928	155,091,211	138,341,133	134,024,345	124,550,274	NJ	Cape May	2
271054357	39119	1,128,764	896,844	1,128,764	896,845	SC	Charleston	1
271260549	46748	3,419	1,764	3,419	1,764	FL	Flagler	2
270290316	10760	2,218,194	1,832,243	2,218,194	1,832,243	NC	Dare	1
270850929	31557	131,247,315	112,046,838	131,247,315	112,046,838	NC	Onslow	1
272116373	78414	28,130,801	23,228,904	28,130,801	23,228,904	NC	Brunswick	1
270047816	1772	12,012,357	9,938,234	12,012,357	9,938,234	NC	Carteret	1
271596473	59182	2,545,053	1,811,503	2,545,053	1,811,503	FL	Gulf	3
271937230	71793	4,646,302	3,580,414	4,528,439	3,535,597	GA	Chatham	2
272508321	92912	240,185,833	209,273,002	228,638,774	202,071,751	FL	Collier	3
271183221	43884	24,712,926	16,815,194	19,061,767	15,318,543	FL	Levy	5
271841623	68259	1,785,773	1,235,520	1,740,321	1,214,265	FL	Sarasota	1
272597215	96195	74,019,817	54,389,475	60,069,809	49,668,490	FL	Pinellas	2

EventID	Year	GU_Loss_wDS	GR_Loss_wDS	GU_Loss_xDS	GR_Loss_xDS	LandfallState	LandfallCounty	SS_Intensity
270255025	9455	88,785,837	75,176,412	88,785,837	75,176,412	NC	New Hanover	1
271242374	46070	25,066,765	22,433,399	25,066,765	22,433,399	NC	Dare	1
272229556	82611	68,979,964	62,288,928	68,979,964	62,288,928	NC	Hyde	1
270778620	28878	143,562,846	118,230,056	143,562,846	118,230,056	NC	Carteret	2
270206654	7660	224,550,792	203,510,401	211,861,994	194,383,233	NC	Carteret	3
271271600	47150	17,789,843	15,910,100	17,789,843	15,910,101	NC	Dare	1
271997606	74020	27,635,711	22,497,855	27,635,711	22,497,855	NC	Carteret	1
272504669	92777	973,347	837,853	973,347	837,853	NC	Dare	1
270720627	26710	113,500,962	93,662,029	113,500,962	93,662,029	NC	Carteret	1
271422207	52730	1,729,209,401	1,558,278,527	1,545,646,004	1,425,507,949	NC	Brunswick	3
272329066	86305	141,480,229	122,514,620	141,480,229	122,514,620	SC	Horry	1
270238638	8842	1,229,943,248	1,078,076,577	1,080,341,381	973,983,291	SC	Georgetown	3
270913682	33876	2,266,899	1,669,099	1,977,445	1,609,999	GA	McIntosh	1
272340949	86748	60,531,902	55,120,654	60,531,902	55,120,654	RI	Washington	1
272344980	86899	192,289,826	156,204,526	190,090,754	155,141,126	FL	Broward	1
272178684	80741	44,283,818	36,807,707	43,781,871	36,594,090	NC	Carteret	1
271743823	64649	157,451,001	132,011,805	157,451,001	132,011,805	SC	Georgetown	1
270248464	9211	947,307	505,656	947,307	505,656	SC	Beaufort	1
270394144	14613	384,366,356	350,095,717	290,497,133	276,261,073	NY	Suffolk	4
270501901	18620	11,670,035	10,345,942	11,670,035	10,345,942	NC	Dare	1
272536170	93952	329,003,536	302,037,177	315,866,070	291,997,327	NC	Carteret	3
271163577	43157	920,005,125	813,632,888	789,346,824	721,190,531	FL	Collier	3
271280498	47482	2,553,821	2,031,871	2,553,821	2,031,871	SC	Georgetown	2
270047740	1769	17,389,895	14,310,022	17,389,895	14,310,023	FL	Monroe	1
271507445	55892	21,303,604	18,963,702	21,303,604	18,963,702	NC	Dare	1
271854588	68738	6,368,505	4,639,238	5,133,616	4,456,167	FL	Taylor	2
272258040	83664	49,188,394	39,411,137	47,931,158	39,005,838	FL	Franklin	3
270155779	5768	41,987,847	37,039,188	41,987,847	37,039,188	NC	Dare	1
270375935	13931	49,575,523	42,265,777	45,053,230	40,514,154	NY	Suffolk	2
272353407	87206	30,173,879	22,717,500	26,497,991	21,405,410	FL	Collier	3
271297384	48105	9,689,226	7,511,270	9,689,226	7,511,270	SC	Charleston	1
271370663	50820	2,562,004	1,259,369	2,269,546	1,051,139	FL	Volusia	3
271558137	57767	223,407,629	177,176,672	198,526,854	164,797,844	SC	Charleston	3
271677724	62186	425,110,763	380,098,038	425,110,763	380,098,038	FL	Volusia	1
271857994	68866	24,964,235	19,724,548	24,964,235	19,724,548	NC	Carteret	1
270714395	26473	215,373	167,763	215,373	167,763	FL	Miami-Dade	1
270754357	27959	48,857,892	37,817,796	44,635,055	36,050,407	SC	Charleston	4
271922830	71269	1,906,945	1,472,539	1,784,535	1,434,966	NC	Dare	2
271966412	72880	10,966,152	7,623,316	9,118,199	7,231,925	FL	Miami-Dade	2
272166103	80264	83,593,712	63,588,681	68,554,038	57,734,258	NC	Carteret	1
272657493	98447	2,540,231	1,968,647	2,540,231	1,968,647	GA	Chatham	1
270890125	33002	324,640,690	253,967,293	291,152,793	238,580,920	SC	Charleston	3
270977512	36260	33,945,922	26,592,550	33,945,922	26,592,550	NC	Carteret	1
271043990	38739	100,381,011	85,841,418	100,381,011	85,841,418	SC	Charleston	3
272115842	78392	383,569	316,354	383,569	316,354	NC	Dare	1

EventID	RATE	GU_Loss_wDS	GR_Loss_wDS	GU_Loss_xDS	GR_Loss_xDS	LandfallState	LandfallCounty	SS_Intensity
2847004	0.00000000010	1,763,965	1,428,943	1,763,965	1,428,943	FL	Bay	3
2847011	0.00000000010	10,696,112	9,424,779	10,696,112	9,424,779	FL	Franklin	2
2847019	0.00000000010	92,210	77,859	92,210	77,859	FL	Duval	1
2847022	0.00000000010	1,418,938	1,122,064	1,418,938	1,122,064	FL	Duval	1
2847034	0.00000000010	11,719,081	10,348,766	11,719,081	10,348,766	FL	Bay	2
2847037	0.00000000010	105,230,489	98,343,221	105,230,489	98,343,221	NC	Dare	2
2847042	0.00000000010	1,474,586	1,361,896	1,474,586	1,361,896	NY	Suffolk	1
2847044	0.00000000010	99,082	80,372	99,082	80,372	NC	Dare	0
2847050	0.00000000010	1,086,111	943,436	1,086,111	943,436	AL	Mobile	1
2847065	0.00000000010	36,927,911	34,254,105	36,927,911	34,254,105	NC	Onslow	1
2847068	0.00000000010	14,078,861	13,163,611	14,078,861	13,163,611	NC	Carteret	1
2847078	0.00000000010	429,664	369,155	429,664	369,155	NC	Dare	0
2847103	0.00000000010	4,482,683	3,788,066	4,482,683	3,788,066	SC	Charleston	1
2847104	0.00000000010	1,307,332	1,185,630	1,307,332	1,185,630	NC	Hyde	0
2847108	0.00000000010	323,576	268,719	323,576	268,719	NC	Dare	0
2847149	0.00000000010	2,997,292	2,594,768	2,997,292	2,594,768	SC	Georgetown	0
2847160	0.00000000010	106,351,535	95,350,010	106,351,535	95,350,010	FL	Levy	1
2847169	0.00000000010	116,421,849	105,108,483	116,421,849	105,108,483	NC	New Hanover	1
2847176	0.00000000010	3,956,569	3,283,318	3,956,569	3,283,318	FL	Bay	3
2847185	0.00000000010	31,562,650	26,853,539	31,562,650	26,853,539	FL	Hernando	2
2847191	0.00000000010	835,389,886	784,110,148	835,389,886	784,110,148	FL	Monroe	1
2847194	0.00000000010	340,859,363	322,947,061	340,859,363	322,947,061	NC	Carteret	3
2847206	0.00000000010	28,177,338	25,823,341	28,177,338	25,823,341	NC	Onslow	1
2847217	0.00000000010	167,545,578	152,092,419	167,545,578	152,092,419	NC	Brunswick	2
2847224	0.00000000010	2,969,736	2,515,791	2,969,736	2,515,791	FL	Dixie	1
2847227	0.00000000010	234,469,074	214,422,565	234,469,074	214,422,565	NC	Brunswick	2
2847234	0.00000000010	220,439,580	203,803,697	218,810,180	202,213,257	SC	Beaufort	3
2847238	0.00000000010	274,028	228,396	274,028	228,396	NC	Hyde	0
2847243	0.00000000010	209,589	164,872	209,589	164,872	FL	Franklin	2
2847258	0.00000000010	6,000,875	5,405,899	6,000,875	5,405,899	NC	Hyde	0
2847259	0.00000000010	16,037,914	14,539,372	16,037,914	14,539,372	NC	Hyde	0
2847280	0.00000000010	16,163,783	15,191,494	16,163,783	15,191,494	MA	Barnstable	1
2847316	0.00000000010	354,828	298,413	354,828	298,413	NY	Queens	1
2847318	0.00000000010	72,182,012	63,742,904	71,799,121	63,372,297	FL	Brevard	1
2847321	0.00000000010	957,072,020	884,196,841	818,598,052	750,788,711	FL	Brevard	2
2847328	0.00000000010	55,930,496	51,220,931	55,930,496	51,220,931	FL	Lee	2
2847329	0.00000000010	81,542,313	74,169,526	81,542,313	74,169,526	FL	Bay	3
2847341	0.00000000010	328,263,064	296,128,782	295,453,140	264,470,039	FL	Levy	3
2847364	0.00000000010	230,553,749	219,316,163	230,553,749	219,316,163	NC	Dare	3
2847369	0.00000000010	114,990,491	101,751,614	114,990,491	101,751,614	SC	Georgetown	2
2847380	0.00000000010	47,051,978	43,854,655	47,051,978	43,854,655	NC	Dare	1
2847398	0.00000000010	194,868	163,735	194,868	163,735	NJ	Cape May	1
2847406	0.00000000010	56,341,562	48,498,999	56,341,562	48,498,999	SC	Georgetown	1
2847419	0.00000000010	26,284,698	23,433,994	26,284,698	23,433,994	SC	Georgetown	1
2847432	0.00000000010	7,555,218	6,994,820	7,555,218	6,994,820	NC	Dare	0
2847433	0.00000000010	78,383,774	69,067,925	78,383,774	69,067,925	NC	Carteret	1
2847456	0.00000000010	263,927	217,013	263,927	217,013	FL	Lee	3
2847459	0.00000000010	2,289,737	1,910,738	2,289,737	1,910,738	SC	Beaufort	2
2847473	0.00000000010	17,343,792	15,277,260	17,343,792	15,277,260	NC	Carteret	1
2847486	0.00000000010	8,156,857	6,814,154	8,156,857	6,814,154	SC	Charleston	2
2847504	0.00000000010	3,878,666	3,289,621	3,878,666	3,289,621	NC	Carteret	1
2847515	0.00000000010	3,965,561	3,426,574	3,965,561	3,426,574	NC	Onslow	0
2847541	0.00000000010	37,427,123	35,566,177	37,427,123	35,566,177	NC	Hyde	1
2847543	0.00000000010	1,936,526	1,602,371	1,936,526	1,602,371	FL	Franklin	1
2847553	0.00000000010	64,566,248	58,714,641	64,566,248	58,714,641	NC	Carteret	1
2847565	0.00000000010	3,982,508	3,596,632	3,982,508	3,596,632	MA	Barnstable	0
2847575	0.00000000010	224,964,479	201,997,894	224,964,479	201,997,894	FL	Palm Beach	4
2847579	0.00000000010	25,194,465	20,672,355	25,194,465	20,672,355	FL	Monroe	3
2847610	0.00000000010	9,846,039	9,278,555	9,846,039	9,278,555	NC	Dare	1
2847615	0.00000000010	41,779,157	38,756,108	41,779,157	38,756,108	NC	Carteret	2
2847629	0.00000000010	19,881,508	18,446,507	19,881,508	18,446,507	NC	Hyde	0
2847636	0.00000000010	13,022,414	11,312,530	13,022,414	11,312,530	FL	Monroe	5
2847640	0.00000000010	857,064	723,868	857,064	723,868	FL	Miami-Dade	2
2847653	0.00000000010	54,355,203	51,676,635	54,355,203	51,676,635	NC	Dare	1
2847682	0.00000000010	554,378	480,618	554,378	480,618	NC	Hyde	0
2847715	0.00000000010	36,823,714	33,536,655	36,823,714	33,536,655	NC	Brunswick	1
2847719	0.00000000010	158,808,167	150,098,619	158,808,167	150,098,619	ME	Hancock	1
2847724	0.00000000010	31,732,500	28,625,278	31,732,500	28,625,278	FL	Citrus	1
2847748	0.00000000010	495,344	390,926	495,344	390,926	FL	Monroe	1
2847759	0.00000000010	2,406,829	2,246,860	2,406,829	2,246,860	NC	Hyde	0
2847803	0.00000000010	48,388,460	45,512,520	48,388,460	45,512,520	NC	Hyde	2
2847818	0.00000000010	12,240,704	11,574,527	12,240,704	11,574,527	NY	Suffolk	3
2847820	0.00000000010	2,135,703	1,994,858	2,135,703	1,994,858	MA	Barnstable	3
2847824	0.00000000010	494,317,079	452,626,764	494,317,079	452,626,764	SC	Horry	3
2847828	0.00000000010	164,017,855	149,490,021	164,017,855	149,490,021	NC	Carteret	1
2847829	0.00000000010	35,722,590	31,400,699	35,722,590	31,400,699	NC	New Hanover	1

EventID	RATE	GU_Loss_wDS	GR_Loss_wDS	GU_Loss_xDS	GR_Loss_xDS	LandfallState	LandfallCounty	SS_Intensity
2847835	0.00000000010	90,311,912	80,926,312	90,311,912	80,926,312	NC	Carteret	2
2847862	0.00000000010	345,804,631	322,638,874	345,804,631	322,638,874	NC	Brunswick	2
2847872	0.00000000010	5,090,866	4,269,078	5,090,866	4,269,078	SC	Beaufort	4
2847880	0.00000000010	414,146,138	387,572,949	414,146,138	387,572,949	FL	Monroe	4
2847887	0.00000000010	426,749	357,071	426,749	357,071	RI	Washington	1
2847952	0.00000000010	764,536	666,062	764,536	666,062	FL	Hernando	1
2847988	0.00000000010	44,339,963	39,411,745	44,339,963	39,411,745	NC	Carteret	1
2848031	0.00000000010	5,823,114	5,418,442	5,823,114	5,418,442	NY	Suffolk	1
2848060	0.00000000010	37,023	28,015	37,023	28,015	FL	Martin	2
2848080	0.00000000010	374,393	316,907	374,393	316,907	NC	Dare	0
2848103	0.00000000010	88,287,065	82,467,882	88,287,065	82,467,882	NC	Brunswick	1
2848109	0.00000000010	16,496	13,374	16,496	13,374	VA	Accomack	0
2848118	0.00000000010	68,743,475	65,589,804	68,743,475	65,589,804	NC	Dare	2
2848125	0.00000000010	32,277,141	30,517,288	32,277,141	30,517,288	NC	Carteret	1
2848155	0.00000000010	218,105,822	200,560,118	186,788,353	169,996,128	SC	Charleston	4
2848174	0.00000000010	3,602,565	3,375,751	3,602,565	3,375,751	RI	Newport	1
2848192	0.00000000010	23,883,209	22,664,122	23,883,209	22,664,122	NC	Dare	0
2848202	0.00000000010	6,962,799	6,114,842	6,962,799	6,114,842	NC	Hyde	0
2848208	0.00000000010	450,140	382,971	450,140	382,971	NC	Dare	0
2848223	0.00000000010	137,862,060	126,404,296	137,862,060	126,404,296	NC	New Hanover	2
2848227	0.00000000010	639,196,552	586,560,137	635,567,472	583,038,349	NC	Brunswick	3
2848244	0.00000000010	295,703,414	272,983,162	295,703,414	272,983,162	NC	Pender	2
2848247	0.00000000010	10,290,620	8,801,131	10,290,620	8,801,131	FL	Bay	1
2848260	0.00000000010	25,813,381	23,145,935	25,813,381	23,145,935	NC	Hyde	0
2848262	0.00000000010	373,880,600	345,785,693	373,880,600	345,785,693	NC	New Hanover	2
2848319	0.00000000010	230,647,811	213,307,552	230,647,811	213,307,552	NC	Carteret	2
2848327	0.00000000010	13,058,044	12,245,657	13,058,044	12,245,657	NC	Hyde	0
2848329	0.00000000010	17,775,011	15,925,774	17,775,011	15,925,774	FL	Lee	4
2848356	0.00000000010	44,343,066	39,809,096	44,343,066	39,809,096	NC	Carteret	0
2848380	0.00000000010	904,238	738,742	904,238	738,742	NC	Hyde	0
3156500	0.00000000010	108,132,959	99,269,995	108,132,959	99,269,995	NC	Carteret	1
3156502	0.00000000010	1,072,785	938,452	1,072,785	938,452	NJ	Atlantic	1
2868647	0.00000000195	96,907,528	90,296,304	96,907,528	90,296,304	NC	Carteret	1
2866635	0.00000000287	782,619,383	760,578,096	782,619,383	760,578,096	VA	Virginia Beach	3
2870738	0.00000000414	21,514,140	20,315,066	21,514,140	20,315,066	NC	Hyde	0
2867658	0.00000001030	30,551,972	28,235,082	30,551,972	28,235,082	VA	Accomack	1
2870340	0.00000001087	7,222,778	6,773,093	7,222,778	6,773,093	NC	Hyde	0
2871434	0.00000001098	83,194,043	77,989,785	83,194,043	77,989,785	NJ	Atlantic	1
2864454	0.00000001129	396,121	328,090	396,121	328,090	RI	Washington	1
2862661	0.00000001181	691,614,335	662,696,887	691,614,335	662,696,887	NC	Carteret	3
2851223	0.00000001464	3,472,369	3,162,968	3,472,369	3,162,968	NC	Dare	0
2865671	0.00000001800	198,610	164,674	198,610	164,674	Antillas		1
2867656	0.00000001854	445,330	383,892	445,330	383,892	NY	Suffolk	1
2851626	0.00000001882	678,224,843	651,645,496	678,224,843	651,645,496	NC	Carteret	2
2878081	0.00000002169	1,209,910	1,096,485	1,209,910	1,096,485	NC	Hyde	0
2865470	0.00000002619	164,259,919	156,704,811	164,259,919	156,704,811	NC	Hyde	3
2862156	0.00000002751	200,771,789	187,345,801	200,771,789	187,345,801	NC	Dare	1
2869469	0.00000004144	19,156,009	18,232,188	19,156,009	18,232,188	NJ	Ocean	3
2871923	0.00000005338	26,474,554	25,114,631	26,474,554	25,114,631	NC	Dare	1
2868300	0.00000005437	2,029,174,058	1,944,501,023	1,987,147,869	1,905,607,844	NC	Carteret	4
2858314	0.00000005525	5,994,513	5,433,290	5,994,513	5,433,290	NJ	Cape May	3
2861861	0.00000005756	954,048,870	924,069,693	954,048,870	924,069,693	NC	Carteret	2
2863323	0.00000006907	190,975,981	180,971,000	190,975,981	180,971,000	NC	Hyde	1
2853967	0.00000007232	677,772,538	640,810,506	677,772,538	640,810,506	NC	Carteret	3
2869508	0.00000008288	3,669,349	3,278,318	3,669,349	3,278,318	NJ	Atlantic	3
2859549	0.00000008389	538,696,713	521,573,206	538,696,713	521,573,206	NC	Hyde	1
2856595	0.00000008610	152,082,835	145,017,869	152,082,835	145,017,869	NC	Hyde	3
2861883	0.00000009536	1,593,497,476	1,533,836,064	1,581,836,369	1,522,881,508	NC	Carteret	4
2874709	0.00000010956	367,558,857	356,415,569	367,558,857	356,415,569	NC	Hyde	2
2860457	0.00000011056	648,620,072	623,437,889	648,620,072	623,437,889	NC	Dare	3
2851985	0.00000011453	35,561,011	32,132,239	35,561,011	32,132,239	RI	Newport	3
2855774	0.00000011518	13,417,437	12,493,849	13,417,437	12,493,849	NJ	Cape May	3
2849066	0.00000011885	161,184,384	148,077,694	136,807,927	124,340,593	FL	Hillsborough	1
2849438	0.00000011931	27,347,092	23,614,000	27,347,092	23,614,000	FL	Taylor	4
2849604	0.00000011931	6,261,922	5,270,144	6,224,018	5,234,031	LA	Terrebonne	0
2850366	0.00000011931	4,478,303	4,072,689	4,478,303	4,072,689	FL	Franklin	4
2850453	0.00000011931	603,075	489,877	603,075	489,877	FL	Dixie	4
2853332	0.00000011931	9,863,220	8,442,801	9,248,826	7,854,571	FL	Hillsborough	2
2854938	0.00000011931	20,465,376	16,886,159	20,465,376	16,886,159	FL	Dixie	4
2855310	0.00000011931	3,395,362	2,908,690	2,827,440	2,366,499	FL	Taylor	4
2855529	0.00000011931	3,558,011	2,912,860	3,558,011	2,912,860	FL	Dixie	4
2855889	0.00000011931	18,076,942	15,133,688	18,076,942	15,133,688	FL	Charlotte	1
2857494	0.00000011931	636,297,718	591,621,236	623,789,782	579,451,805	FL	Dixie	4
2857730	0.00000011931	33,909,375	30,415,204	33,909,375	30,415,204	FL	Dixie	4
2858526	0.00000011931	489,685,516	450,753,460	382,220,486	346,246,295	FL	Hillsborough	2
2863132	0.00000011931	58,705,847	50,781,361	58,705,847	50,781,361	FL	Dixie	4

EventID	RATE	GU_Loss_wDS	GR_Loss_wDS	GU_Loss_xDS	GR_Loss_xDS	LandfallState	LandfallCounty	SS_Intensity
2863277	0.00000011931	166,263	134,604	166,263	134,604	FL	Taylor	4
2864213	0.00000011931	50,226,231	43,859,289	50,226,231	43,859,289	FL	Hillsborough	1
2864996	0.00000011931	104,826,403	93,916,303	104,826,403	93,916,303	FL	Dixie	4
2865247	0.00000011931	51,298,067	48,309,434	51,298,067	48,309,434	FL	Hillsborough	2
2866638	0.00000011931	152,306,242	138,173,840	152,306,242	138,173,840	FL	Taylor	4
2866854	0.00000011931	5,400,580	4,458,406	5,400,580	4,458,406	FL	Taylor	4
2867267	0.00000011931	247,168,507	224,251,117	245,137,376	222,277,138	FL	Taylor	4
2867920	0.00000011931	1,023,991	847,621	1,023,991	847,621	FL	Hillsborough	1
2871069	0.00000011931	30,417,985	26,341,178	29,838,058	25,783,263	LA	Terrebonne	0
2871223	0.00000011931	213,385,313	192,627,957	211,998,560	191,280,716	FL	Taylor	4
2871807	0.00000011931	155,317,404	141,402,754	140,687,362	127,160,185	FL	Dixie	4
2873963	0.00000011931	14,087,461	11,955,236	14,087,461	11,955,236	FL	Taylor	4
2872407	0.00000012087	2,987,632	2,581,927	2,987,632	2,581,927	FL	Hillsborough	3
2855134	0.00000012120	133,859,554	118,533,570	126,824,545	111,739,903	FL	Palm Beach	3
2857186	0.00000012120	356,369	298,774	356,369	298,774	FL	Monroe	3
2860099	0.00000012120	2,195,107	2,021,832	2,195,107	2,021,832	FL	Monroe	3
2867532	0.00000012120	23,771,193	21,322,028	23,771,193	21,322,028	FL	Hernando	5
2850214	0.00000012288	333,506,376	304,503,633	333,506,376	304,503,633	FL	Levy	4
2851359	0.00000012288	66,960,773	58,973,185	66,960,773	58,973,185	FL	Levy	4
2852296	0.00000012288	318,116,392	292,781,588	318,116,392	292,781,588	FL	Citrus	4
2853016	0.00000012288	41,679,292	37,170,838	41,679,292	37,170,838	FL	Levy	4
2854812	0.00000012288	21,315,361	17,594,071	21,315,361	17,594,071	FL	Levy	4
2859022	0.00000012288	8,914,642	7,829,312	8,914,642	7,829,312	FL	Hillsborough	1
2860235	0.00000012288	79,951,183	69,358,886	79,427,344	68,855,207	FL	Citrus	4
2862452	0.00000012288	60,281,934	54,821,812	60,281,934	54,821,812	FL	Citrus	4
2862821	0.00000012288	242,040	198,147	242,040	198,147	FL	Levy	4
2863233	0.00000012288	38,643,232	34,474,059	38,643,232	34,474,059	FL	Levy	4
2863700	0.00000012288	63,380,641	57,956,155	63,380,641	57,956,155	FL	Levy	4
2864731	0.00000012288	118,204,759	105,188,384	118,204,759	105,188,384	FL	Charlotte	3
2866479	0.00000012288	1,422,974	1,171,933	1,422,974	1,171,933	FL	Levy	4
2869027	0.00000012288	45,551,450	42,238,149	45,551,450	42,238,149	FL	Citrus	4
2869727	0.00000012288	3,705,615	2,909,300	3,705,615	2,909,300	FL	Levy	4
2872928	0.00000012288	777,353	632,570	777,353	632,570	FL	Charlotte	1
2873565	0.00000012288	118,718,617	108,972,298	118,718,617	108,972,298	FL	Levy	4
2874239	0.00000012288	42,179,907	37,334,944	42,179,907	37,334,944	FL	Dixie	4
2877902	0.00000012432	108,362,624	103,921,566	108,362,624	103,921,566	NJ	Ocean	3
2856266	0.00000012568	87,558	73,472	87,558	73,472	FL	Taylor	4
2848660	0.00000012660	10,054,493	8,265,819	10,054,493	8,265,819	FL	Walton	4
2851318	0.00000012660	8,547,715	7,050,052	8,440,853	6,949,015	FL	Bay	4
2851351	0.00000012660	349,844	265,580	349,844	265,580	LA	Terrebonne	2
2851418	0.00000012660	68,946,551	62,184,031	62,575,395	55,988,889	FL	Walton	4
2852377	0.00000012660	60,978,654	54,370,221	56,395,224	49,926,768	FL	Bay	4
2852766	0.00000012660	11	9	11	9	FL	Walton	4
2853491	0.00000012660	2,196,640	1,811,238	2,196,640	1,811,238	FL	Walton	4
2854185	0.00000012660	151,754,248	134,402,416	150,536,130	133,222,225	FL	Bay	4
2854378	0.00000012660	30,855,928	26,490,508	29,767,938	25,447,457	FL	Walton	4
2858353	0.00000012660	5,364,282	4,759,816	5,303,911	4,701,373	FL	Walton	4
2859616	0.00000012660	377,962,306	362,564,494	377,962,306	362,564,494	FL	Monroe	1
2860640	0.00000012660	75,872,573	65,184,888	75,872,573	65,184,888	FL	Walton	4
2860713	0.00000012660	45,996,164	42,465,544	44,622,079	41,120,509	LA	Terrebonne	1
2862145	0.00000012660	4,300,093	3,661,978	4,300,093	3,661,978	FL	Bay	4
2863281	0.00000012660	10,472,724	8,811,966	10,472,724	8,811,966	FL	Bay	4
2863599	0.00000012660	70,800	51,048	70,800	51,048	FL	Monroe	1
2867472	0.00000012660	3,633,134	3,012,571	3,633,134	3,012,571	FL	Bay	4
2869678	0.00000012660	3,370,793	2,843,369	3,370,793	2,843,369	FL	Walton	4
2870810	0.00000012660	19,772,568	16,464,986	19,772,568	16,464,986	LA	Plaquemines	1
2871377	0.00000012660	42,183,361	38,563,078	42,183,361	38,563,078	AL	Baldwin	3
2871433	0.00000012660	18,840,521	16,080,484	18,840,521	16,080,484	FL	Walton	4
2871952	0.00000012660	64,518,401	56,591,221	64,518,401	56,591,221	FL	Bay	4
2873767	0.00000012660	4,993	3,929	4,993	3,929	FL	Bay	4
2874444	0.00000012660	1,687,022	1,434,540	1,687,022	1,434,540	FL	Bay	4
2874920	0.00000012660	25,911,138	21,770,119	25,911,138	21,770,119	FL	Bay	4
2877335	0.00000012660	552,827	438,098	552,827	438,098	FL	Bay	4
2877862	0.00000012660	67,402,158	62,338,380	67,402,158	62,338,380	FL	Bay	4
2848538	0.00000012757	10,697,024	9,144,836	10,697,024	9,144,836	FL	Franklin	4
2849260	0.00000012757	150,614,451	137,642,242	150,614,451	137,642,242	FL	Franklin	4
2849578	0.00000012757	77,385,597	67,412,618	76,731,478	66,781,431	FL	Franklin	4
2850041	0.00000012757	33,241,837	29,316,360	32,904,664	28,990,427	FL	Gulf	4
2850368	0.00000012757	12,348,720	10,905,569	12,254,111	10,813,930	FL	Franklin	4
2850672	0.00000012757	21,066,758	18,123,794	20,204,867	17,296,550	FL	Franklin	4
2850675	0.00000012757	201,114,630	186,575,920	201,114,630	186,575,920	FL	Gulf	4
2850833	0.00000012757	176,509,581	158,043,495	176,509,581	158,043,495	FL	Franklin	4
2850865	0.00000012757	213,967,431	196,607,295	175,844,708	159,507,068	FL	Gulf	4
2850950	0.00000012757	6,092,432	5,214,991	6,092,432	5,214,991	FL	Gulf	4
2850985	0.00000012757	443,785,435	407,750,127	380,689,104	346,362,287	LA	Plaquemines	1
2851828	0.00000012757	19,940,536	17,020,095	19,940,536	17,020,095	FL	Bay	4

EventID	RATE	GU_Loss_wDS	GR_Loss_wDS	GU_Loss_xDS	GR_Loss_xDS	LandfallState	LandfallCounty	SS_Intensity
2852161	0.00000012757	255,716,144	236,350,796	255,716,144	236,350,796	FL	Gulf	4
2852906	0.00000012757	23,873,425	19,890,702	23,873,425	19,890,702	FL	Gulf	4
2852986	0.00000012757	102,663,996	92,794,255	102,663,996	92,794,255	FL	Hillsborough	1
2854225	0.00000012757	687,181,340	644,028,508	651,085,286	609,006,550	FL	Franklin	4
2856680	0.00000012757	70,545,519	61,328,497	70,545,519	61,328,497	FL	Franklin	4
2856808	0.00000012757	71,720,756	64,787,691	60,684,386	54,062,442	FL	Bay	4
2856842	0.00000012757	13,858,343	11,188,153	13,858,343	11,188,153	FL	Gulf	4
2858416	0.00000012757	443,025,680	402,092,548	429,748,327	389,190,008	FL	Franklin	4
2858885	0.00000012757	116,529,540	106,945,334	99,122,123	89,991,617	FL	Franklin	4
2859504	0.00000012757	7,088,458	5,912,115	7,088,458	5,912,115	FL	Gulf	4
2859652	0.00000012757	732,419	593,672	732,419	593,672	FL	Hillsborough	1
2860731	0.00000012757	9,094,646	7,618,997	9,094,646	7,618,997	FL	Franklin	4
2862252	0.00000012757	40,659,710	37,921,850	40,659,710	37,921,850	FL	Franklin	4
2863387	0.00000012757	530,458,752	481,139,125	441,683,803	396,009,891	FL	Franklin	4
2863959	0.00000012757	18,652,701	16,590,904	18,652,701	16,590,904	FL	Franklin	4
2864003	0.00000012757	77,081,931	68,359,162	73,367,748	64,767,791	FL	Broward	2
2864031	0.00000012757	276,811,374	255,836,556	274,915,796	253,986,727	FL	Franklin	4
2865423	0.00000012757	426,203,374	383,926,404	381,348,608	340,730,031	FL	Gulf	4
2866941	0.00000012757	7,209	5,475	7,082	5,358	FL	Hillsborough	1
2867209	0.00000012757	49,930	40,493	49,930	40,493	FL	Bay	4
2868013	0.00000012757	35,267,127	30,533,566	35,086,120	30,359,181	FL	Gulf	4
2868651	0.00000012757	12,052,640	10,007,123	11,933,510	9,893,934	FL	Franklin	4
2869286	0.00000012757	97,243,122	86,336,567	97,243,122	86,336,567	FL	Gulf	4
2870831	0.00000012757	494,367,855	450,155,001	410,698,240	369,530,630	FL	Franklin	4
2871708	0.00000012757	92,824,280	84,672,606	72,385,344	64,863,229	FL	Hillsborough	1
2872487	0.00000012757	19,709,316	17,128,469	19,709,316	17,128,469	FL	Franklin	4
2873825	0.00000012757	204,617	174,985	204,617	174,985	FL	Franklin	4
2873842	0.00000012757	9,002,867	7,883,040	9,002,867	7,883,040	FL	Gulf	4
2874480	0.00000012757	13,780,082	11,542,348	13,780,082	11,542,348	FL	Gulf	4
2875687	0.00000012757	157,018,467	141,109,387	130,901,321	115,847,701	FL	Hillsborough	1
2876163	0.00000012757	3,118,224	2,628,190	3,098,905	2,609,748	FL	Franklin	4
2848766	0.00000012774	2,243,066	1,902,709	2,205,561	1,866,874	FL	Franklin	4
2850491	0.00000012774	1,182,099	969,400	1,160,432	948,868	FL	Franklin	4
2850816	0.00000012774	40,438,576	34,195,857	40,438,576	34,195,857	FL	Franklin	4
2851209	0.00000012774	13,278,780	11,776,751	13,203,021	11,703,265	FL	Miami-Dade	1
2851907	0.00000012774	1,370,177	1,142,819	1,370,177	1,142,819	FL	Hillsborough	2
2852289	0.00000012774	198,495,165	179,786,554	173,632,013	155,664,572	FL	Taylor	4
2854616	0.00000012774	69,421,984	63,314,325	66,710,124	60,666,384	FL	Taylor	4
2854640	0.00000012774	11,075,848	9,910,801	9,432,316	8,322,916	FL	Franklin	4
2855769	0.00000012774	1,760,051	1,424,748	1,760,051	1,424,748	FL	Taylor	4
2857123	0.00000012774	12,911,142	12,013,773	12,911,142	12,013,773	FL	Franklin	4
2859465	0.00000012774	887,152	729,714	862,879	706,686	FL	Hillsborough	1
2859719	0.00000012774	43,828,213	38,890,512	43,521,563	38,592,995	FL	Franklin	4
2861106	0.00000012774	307,739	253,307	307,739	253,307	FL	Taylor	4
2861374	0.00000012774	10	8	10	8	FL	Franklin	4
2864104	0.00000012774	49,774,096	45,286,654	49,527,415	45,046,479	FL	Franklin	4
2864309	0.00000012774	1,174,324,912	1,086,982,404	917,266,092	837,860,555	FL	Hillsborough	1
2865176	0.00000012774	4,867,193	3,880,223	4,867,193	3,880,223	FL	Franklin	4
2868702	0.00000012774	7,214,583	5,869,095	7,214,583	5,869,095	FL	Franklin	4
2868747	0.00000012774	103,957,175	94,575,790	99,912,885	90,631,612	FL	Franklin	4
2868945	0.00000012774	228,176,145	207,802,977	192,450,985	173,129,004	FL	Charlotte	1
2869053	0.00000012774	52,975,445	44,562,067	52,975,445	44,562,067	FL	Franklin	4
2869097	0.00000012774	19,201,339	16,127,727	19,201,339	16,127,727	FL	Franklin	4
2869259	0.00000012774	102,916,350	92,268,562	90,464,124	80,211,866	FL	Franklin	4
2871383	0.00000012774	60,621	48,062	60,621	48,062	FL	Taylor	4
2872432	0.00000012774	34,241,457	30,363,080	33,891,438	30,023,626	FL	Franklin	4
2872818	0.00000012774	23,459,754	22,071,099	23,459,754	22,071,099	FL	Franklin	4
2874191	0.00000012774	234,944,654	212,237,201	234,944,654	212,237,201	FL	Franklin	4
2876741	0.00000012774	8,745,261	7,310,655	8,745,261	7,310,655	FL	Wakulla	4
2878157	0.00000012774	78,494,625	69,291,132	77,989,338	68,803,168	FL	Franklin	4
2867260	0.00000012775	1,354,040,436	1,272,147,592	1,029,447,756	959,485,369	FL	Hillsborough	1
2850099	0.00000012859	5,926,836	5,049,888	5,926,836	5,049,888	FL	Okaloosa	4
2850104	0.00000012859	24,753,780	21,308,070	24,753,780	21,308,070	LA	St. Bernard	2
2851908	0.00000012859	15	12	15	12	FL	Okaloosa	4
2852794	0.00000012859	73,833	58,979	73,833	58,979	FL	Santa Rosa	4
2852804	0.00000012859	5,791	4,657	5,791	4,657	FL	Monroe	3
2857031	0.00000012859	7,195,965	5,897,646	7,195,965	5,897,646	FL	Santa Rosa	4
2857530	0.00000012859	45,258,353	39,664,590	45,258,353	39,664,590	LA	Plaquemines	1
2861163	0.00000012859	45,578,148	38,357,258	45,578,148	38,357,258	AL	Baldwin	4
2861463	0.00000012859	307,416	246,872	307,416	246,872	FL	Escambia	4
2861758	0.00000012859	911,264,014	834,908,296	754,844,882	684,173,772	FL	Escambia	4
2863888	0.00000012859	257,923,430	233,544,084	229,921,742	206,340,072	FL	Okaloosa	4
2865371	0.00000012859	2,211,551	1,927,495	2,184,782	1,901,671	LA	Plaquemines	2
2867558	0.00000012859	4,330,079	3,625,994	4,330,079	3,625,994	FL	Santa Rosa	4
2871073	0.00000012859	709,607,263	654,601,744	536,647,567	487,022,451	FL	Okaloosa	4
2873782	0.00000012859	4,051,285	3,270,155	3,997,286	3,219,331	FL	Okaloosa	4

EventID	RATE	GU_Loss_wDS	GR_Loss_wDS	GU_Loss_xDS	GR_Loss_xDS	LandfallState	LandfallCounty	SS_Intensity
2874140	0.00000012859	375,832,477	337,656,582	367,068,563	329,159,252	LA	Plaquemines	2
2877975	0.00000012859	72,914,774	64,167,440	72,914,774	64,167,440	FL	Escambia	4
2873633	0.00000012871	528,383,133	496,942,689	528,383,133	496,942,689	NC	Carteret	3
2855258	0.00000013104	259,297,727	234,711,734	259,297,727	234,711,734	FL	Citrus	4
2851092	0.00000013523	590,717,209	573,822,610	590,717,209	573,822,610	NC	Hyde	2
2862079	0.00000013811	110,219,343	97,520,883	109,246,403	96,578,502	FL	Monroe	2
2854587	0.00000014688	383,489,123	371,427,479	383,489,123	371,427,479	NC	Dare	2
2869501	0.00000014938	977,726,469	885,993,966	968,054,337	876,912,359	FL	Okaloosa	4
2867813	0.00000015361	27,400,598	24,491,511	27,400,598	24,491,511	FL	Levy	4
2876689	0.00000015564	5,165,293	4,692,205	5,165,293	4,692,205	NJ	Cape May	3
2850555	0.00000016116	173,005,655	152,946,707	171,901,550	151,882,545	FL	Miami-Dade	1
2860567	0.00000016118	22,103,393	18,022,061	22,103,393	18,022,061	FL	Santa Rosa	4
2877949	0.00000016531	251,785	205,862	251,785	205,862	FL	Escambia	4
2863921	0.00000017298	646,920,057	607,951,894	646,920,057	607,951,894	NC	Hyde	1
2861838	0.00000017657	16,328,276	15,350,818	16,328,276	15,350,818	NJ	Cape May	2
2874899	0.00000017958	64,660,658	61,402,562	64,660,658	61,402,562	NJ	Cape May	3
2861754	0.00000018064	1,644,863,753	1,543,874,200	1,413,709,963	1,321,777,591	VA	Virginia Beach	4
2862795	0.00000018394	15,001,844	13,907,862	15,001,844	13,907,862	NY	Suffolk	1
2870144	0.00000018759	1,489,018	1,205,626	1,489,018	1,205,626	FL	Levy	4
2851899	0.00000018817	372,571,237	343,667,162	292,743,988	265,914,639	FL	Monroe	4
2860471	0.00000018817	28,887,079	25,181,908	28,887,079	25,181,908	FL	Monroe	4
2871955	0.00000018817	25,733,484	22,228,517	23,132,175	19,731,682	FL	Monroe	4
2864120	0.00000018927	47,057,546	40,478,657	47,057,546	40,478,657	FL	Citrus	4
2873620	0.00000019339	167,499,858	160,544,724	167,499,858	160,544,724	NJ	Cape May	3
2878044	0.00000019514	76,804,949	70,730,350	76,804,949	70,730,350	MD	Worcester	1
2852692	0.00000019838	228,923,637	210,084,113	228,923,637	210,084,113	FL	Monroe	4
2856436	0.00000019838	19,227,320	18,161,987	19,227,320	18,161,987	FL	Monroe	4
2857046	0.00000019838	179,794,827	167,155,214	179,794,827	167,155,214	FL	Monroe	4
2859097	0.00000019838	3,096,403	2,561,084	3,096,403	2,561,084	FL	Monroe	4
2864167	0.00000019838	438,237,760	396,423,728	438,237,760	396,423,728	FL	Monroe	4
2864173	0.00000019838	154,473,663	141,694,553	154,473,663	141,694,553	FL	Monroe	4
2869049	0.00000019838	17,394,048	15,538,561	17,394,048	15,538,561	FL	Monroe	4
2870856	0.00000019838	91,126,900	82,734,591	91,126,900	82,734,591	FL	Monroe	3
2848578	0.00000019839	118,067,931	105,778,189	118,067,931	105,778,189	FL	Pinellas	4
2860406	0.00000019839	353,158,514	321,246,472	347,666,269	315,911,329	FL	Monroe	2
2854553	0.00000020277	13	10	13	10	FL	Pinellas	4
2862698	0.00000020316	5,355,099	4,505,865	5,355,099	4,505,865	FL	Levy	4
2853669	0.00000020459	96,485	79,914	96,485	79,914	FL	Monroe	4
2860576	0.00000020459	108,164,173	100,694,313	108,164,173	100,694,313	FL	Citrus	2
2866675	0.00000020459	41,798,306	36,057,131	41,798,306	36,057,131	FL	Monroe	4
2869355	0.00000020459	22,501,310	19,267,089	22,171,713	18,951,239	FL	Monroe	4
2853732	0.00000020498	2,691,104	2,358,856	2,691,104	2,358,856	FL	Monroe	4
2861539	0.00000020650	237,061,857	216,682,013	237,061,857	216,682,013	VA	Virginia Beach	2
2856647	0.00000020659	34,210,117	32,596,967	34,210,117	32,596,967	FL	Monroe	4
2863788	0.00000020659	675,428,062	623,190,717	671,727,332	619,602,853	FL	Monroe	4
2875953	0.00000020659	90,526,173	80,709,970	90,526,173	80,709,970	FL	Monroe	4
2874762	0.00000020660	24,994,058	22,322,129	24,994,058	22,322,129	FL	Manatee	4
2877437	0.00000020660	25,563,012	23,342,294	25,563,012	23,342,294	FL	Pinellas	4
2855317	0.00000020860	363,263,591	344,039,059	363,263,591	344,039,059	FL	Monroe	4
2864444	0.00000020860	62,706,787	57,249,251	62,706,787	57,249,251	FL	Collier	4
2868692	0.00000020860	252,348,005	240,071,729	252,348,005	240,071,729	FL	Monroe	3
2853061	0.00000020862	66,810,026	61,088,787	66,810,026	61,088,787	FL	Sarasota	4
2853259	0.00000020862	81,548,291	74,784,244	81,548,291	74,784,244	FL	Sarasota	4
2853917	0.00000020862	21,008,534	19,090,243	21,008,534	19,090,243	FL	Lee	4
2855230	0.00000020862	797,080	693,820	797,080	693,820	FL	Charlotte	4
2862401	0.00000020862	114,479,566	104,261,716	114,479,566	104,261,716	FL	Lee	4
2869255	0.00000020862	373,214,680	345,413,209	373,214,680	345,413,209	FL	Monroe	3
2877010	0.00000020862	419,880	326,985	419,880	326,985	FL	Sarasota	4
2855396	0.00000020862	1,433,641,378	1,343,957,725	1,389,044,887	1,301,067,727	FL	Pinellas	4
2858131	0.00000020862	943,594,699	883,970,129	908,208,207	849,565,035	FL	Manatee	4
2859721	0.00000020862	195,266,181	178,991,899	195,266,181	178,991,899	FL	Manatee	4
2860629	0.00000020862	135,831,141	127,579,968	135,831,141	127,579,968	FL	Pinellas	4
2860831	0.00000020862	442,525	374,247	442,525	374,247	FL	Miami-Dade	2
2862392	0.00000020862	1,863,484	1,732,962	1,863,484	1,732,962	FL	Pinellas	4
2863402	0.00000020862	172,467	139,555	172,467	139,555	FL	Sarasota	4
2864457	0.00000020862	316,500,226	289,144,009	314,636,942	287,335,066	FL	Pinellas	4
2864460	0.00000020862	181,896,641	164,401,333	181,896,641	164,401,333	FL	Sarasota	4
2865984	0.00000020862	115,769,095	101,139,884	115,769,095	101,139,884	FL	Hillsborough	4
2868208	0.00000020862	15,136,224	13,695,496	15,136,224	13,695,496	FL	Manatee	4
2869716	0.00000020862	93,742,177	85,834,477	93,742,177	85,834,477	FL	Pinellas	4
2870756	0.00000020862	39,321,831	35,050,807	39,321,831	35,050,807	FL	Manatee	4
2871311	0.00000020862	164,176,917	147,963,289	164,176,917	147,963,289	FL	Sarasota	4
2871385	0.00000020862	5,066,787	4,748,540	5,066,787	4,748,540	FL	Sarasota	4
2875935	0.00000020862	56,082,211	51,738,172	56,082,211	51,738,172	FL	Sarasota	4
2876732	0.00000020862	131,722	105,895	131,722	105,895	FL	Sarasota	4
2855599	0.00000020862	325,882,757	294,560,676	301,738,391	271,127,407	FL	Pinellas	4

EventID	RATE	GU_Loss_wDS	GR_Loss_wDS	GU_Loss_xDS	GR_Loss_xDS	LandfallState	LandfallCounty	SS_Intensity
2866990	0.00000020862	2,468,110	1,995,233	2,468,110	1,995,233	FL	Pinellas	4
2870418	0.00000020862	100,560,157	92,387,484	100,560,157	92,387,484	FL	Pinellas	4
2873156	0.00000020862	283,601,486	253,014,941	280,308,133	249,834,589	FL	Pinellas	4
2876353	0.00000020862	52,139,659	49,275,380	52,139,659	49,275,380	FL	Pinellas	4
2873165	0.00000020980	223,785	179,843	223,785	179,843	FL	Monroe	4
2856735	0.00000021193	2,113,756,032	1,980,191,835	1,672,561,060	1,572,680,177	FL	Monroe	4
2873616	0.00000021193	2,348,356	1,888,758	2,348,356	1,888,758	FL	Monroe	4
2868900	0.00000021193	210,173,200	187,523,313	210,173,200	187,523,313	FL	Monroe	4
2851221	0.00000021196	200,977	160,772	200,977	160,772	FL	Lee	4
2852322	0.00000021196	20,569,885	17,620,754	20,569,885	17,620,754	FL	Monroe	4
2865626	0.00000021196	371,938	300,058	371,938	300,058	FL	Monroe	4
2869562	0.00000021196	2,131,948	1,832,028	2,131,948	1,832,028	FL	Monroe	4
2872197	0.00000021196	1,455,436	1,132,443	1,455,436	1,132,443	FL	Monroe	4
2877696	0.00000021196	42,528,911	36,287,956	42,528,911	36,287,956	FL	Monroe	4
2868355	0.00000021225	443,103,288	429,414,774	443,103,288	429,414,774	NJ	Atlantic	2
2853765	0.00000021295	334,704,365	322,288,635	334,704,365	322,288,635	FL	Pinellas	4
2874644	0.00000021406	259,495	213,131	259,495	213,131	FL	Escambia	4
2853906	0.00000021533	175,825,091	157,839,873	174,260,133	156,323,044	FL	Taylor	4
2875326	0.00000021620	46,552,875	41,717,392	46,552,875	41,717,392	FL	Bay	4
2861161	0.00000021774	5,851,874	5,521,543	5,851,874	5,521,543	FL	Sarasota	4
2868853	0.00000021774	1,281,510,533	1,212,913,192	1,182,470,514	1,117,583,986	FL	Monroe	4
2850916	0.00000021913	1,946,272,125	1,865,467,582	1,919,670,721	1,841,102,743	NC	Hyde	3
2875072	0.00000021930	51,451,761	45,702,455	51,451,761	45,702,455	FL	Franklin	3
2876323	0.00000021930	13,275,311	11,117,128	13,275,311	11,117,128	FL	Franklin	3
2855454	0.00000022000	2,843,844	2,432,935	2,843,844	2,432,935	FL	Miami-Dade	1
2852808	0.00000022282	25,798,237	21,597,192	25,798,237	21,597,192	FL	Walton	1
2870011	0.00000022316	3,735,891	2,991,617	3,735,891	2,991,617	FL	Franklin	3
2857480	0.00000022474	10,485,289	8,614,638	10,485,289	8,614,638	FL	Monroe	4
2860926	0.00000022602	47,145,076	42,391,891	43,756,252	39,104,627	FL	Monroe	1
2864192	0.00000022624	10,868,796	8,774,049	10,868,796	8,774,049	FL	Hillsborough	2
2866137	0.00000022691	23,194,149	19,585,094	23,194,149	19,585,094	FL	Okaloosa	4
2875563	0.00000022823	31,827,321	27,507,640	31,827,321	27,507,640	FL	Okaloosa	1
2876506	0.00000022877	448,457,165	413,051,685	448,457,165	413,051,685	FL	Monroe	4
2869607	0.00000022936	516,702	425,317	516,702	425,317	FL	Manatee	4
2868999	0.00000022963	25,936,866	21,719,646	25,936,866	21,719,646	FL	Gulf	4
2850511	0.00000023054	1,853,368,173	1,744,907,968	1,763,265,791	1,658,541,442	NC	Carteret	2
2852703	0.00000023146	5,212,499	4,416,671	5,183,963	4,389,377	FL	Okaloosa	4
2872436	0.00000023196	85,280,072	76,308,769	85,280,072	76,308,769	FL	Lee	4
2861994	0.00000023297	1,143,752,057	1,058,600,053	951,560,154	872,691,216	FL	Levy	4
2866464	0.00000023352	48,203,604	42,668,341	48,203,604	42,668,341	FL	Monroe	4
2869413	0.00000023354	8,039,210	6,593,052	8,039,210	6,593,052	FL	Broward	3
2853546	0.00000023458	281,302,043	252,796,255	277,714,562	249,315,622	FL	Hernando	4
2854928	0.00000023536	890,952,772	849,082,005	890,952,772	849,082,005	NC	Currituck	4
2853653	0.00000023772	46,243,596	41,226,109	45,772,924	40,770,694	FL	Monroe	4
2850538	0.00000023778	616,549,770	593,052,193	616,549,770	593,052,193	NC	Hyde	3
2854692	0.00000023863	1,279,649	1,100,007	1,251,530	1,073,073	FL	Hillsborough	1
2865155	0.00000023863	5,419,658	4,686,143	5,419,658	4,686,143	FL	Hillsborough	1
2875005	0.00000024054	151,331,241	142,077,691	151,331,241	142,077,691	NJ	Atlantic	2
2856791	0.00000024148	296,126,658	271,971,067	296,126,658	271,971,067	FL	Lee	4
2859213	0.00000024148	206,414,372	184,041,738	180,467,716	159,140,967	FL	Collier	4
2862957	0.00000024148	10,194,252	9,217,883	10,194,252	9,217,883	FL	Collier	4
2877504	0.00000024838	12,284,071	10,412,311	12,284,071	10,412,311	FL	Charlotte	3
2851855	0.00000025321	39,989,774	33,389,662	39,438,921	32,865,845	FL	Bay	4
2869278	0.00000025321	123,092,077	108,867,211	121,085,108	106,924,715	FL	Bay	4
2850419	0.00000025515	1,453,809	1,239,108	1,422,033	1,208,680	FL	Gulf	4
2863389	0.00000025515	2,487,407	1,943,154	2,487,407	1,943,154	FL	Bay	4
2867169	0.00000025515	111,212,932	97,447,249	111,212,932	97,447,249	FL	Palm Beach	2
2873206	0.00000025515	12,302,435	10,188,956	12,302,435	10,188,956	FL	Gulf	4
2863229	0.00000025549	2,127,855	1,672,128	2,127,855	1,672,128	FL	Charlotte	1
2855208	0.00000025654	899,744,275	834,439,552	742,589,263	682,243,147	FL	Dixie	4
2853700	0.00000025719	12,666,261	10,593,165	12,666,261	10,593,165	LA	Plaquemines	1
2870932	0.00000025771	172,455	140,673	172,455	140,673	FL	Broward	3
2853666	0.00000025838	3,190,108	2,665,467	3,190,108	2,665,467	FL	Lee	4
2862317	0.00000026410	257,853,306	247,388,954	257,853,306	247,388,954	NC	Dare	2
2872654	0.00000026492	61,889,931	53,855,669	61,889,931	53,855,669	FL	Bay	1
2860166	0.00000026525	353,287	289,667	353,287	289,667	FL	Hillsborough	1
2861714	0.00000026576	18,360,815	15,960,620	18,360,815	15,960,620	FL	Charlotte	1
2870474	0.00000026646	844,972,421	794,657,988	844,972,421	794,657,988	MA	Barnstable	5
2850431	0.00000026847	1,191,851,552	1,146,269,931	1,184,782,793	1,139,418,015	NC	Dare	4
2868768	0.00000027022	475,768	398,178	475,768	398,178	NJ	Ocean	4
2851012	0.00000027076	80,166	64,751	80,166	64,751	MS	Harrison	3
2850838	0.00000027234	1,412,573,228	1,295,100,814	1,346,841,026	1,233,327,822	NC	Onslow	3
2871415	0.00000027396	713,001,670	669,375,024	713,001,670	669,375,024	NC	Dare	3
2852737	0.00000027627	188,369,038	180,936,314	188,369,038	180,936,314	NJ	Atlantic	3
2849238	0.00000027723	129,772,252	119,788,437	129,772,252	119,788,437	FL	Sarasota	4
2856549	0.00000028397	42,066,268	37,699,530	42,066,268	37,699,530	FL	Okaloosa	2

EventID	RATE	GU_Loss_wDS	GR_Loss_wDS	GU_Loss_xDS	GR_Loss_xDS	LandfallState	LandfallCounty	SS_Intensity
2849619	0.00000028398	17,730,142	15,440,622	17,608,264	15,323,078	FL	Bay	4
2852795	0.00000028526	307,020,846	289,137,183	307,020,846	289,137,183	NJ	Atlantic	1
2857748	0.00000028872	214,523,110	206,105,550	214,523,110	206,105,550	NC	Dare	2
2853397	0.00000029022	43,339,370	38,756,951	42,504,227	37,945,045	FL	Bay	5
2867471	0.00000029060	2,168,063	1,800,968	2,133,625	1,768,269	FL	Monroe	4
2867303	0.00000029276	186,095	150,445	186,095	150,445	FL	Taylor	4
2864181	0.00000029456	4,492,701	3,788,038	4,492,701	3,788,038	FL	Pinellas	4
2876832	0.00000029694	19,936,410	16,492,360	19,936,410	16,492,360	FL	Levy	4
2860397	0.00000029698	943,418,791	885,390,971	937,254,857	879,389,525	NC	Dare	3
2866764	0.00000029711	6,713,398	6,240,938	6,713,398	6,240,938	NJ	Atlantic	3
2851242	0.00000030092	13,336,009	11,047,194	13,336,009	11,047,194	FL	Gulf	2
2870650	0.00000030178	127,811,126	122,072,631	127,811,126	122,072,631	VA	Accomack	4
2848556	0.00000030878	2,984,591	2,361,910	2,984,591	2,361,910	FL	Brevard	2
2866611	0.00000030878	36,072,778	32,364,763	36,072,778	32,364,763	FL	Martin	4
2869451	0.00000030878	1,417,778	1,177,703	1,417,778	1,177,703	FL	Brevard	4
2872166	0.00000030878	16,842,831	13,911,378	16,842,831	13,911,378	FL	Volusia	4
2850731	0.00000030913	55,303,069	49,457,401	42,034,581	36,653,492	FL	Hillsborough	1
2855033	0.00000031059	250,044,956	230,822,917	250,044,956	230,822,917	FL	Sarasota	4
2849045	0.00000031132	21,117,070	17,539,719	20,944,740	17,376,130	FL	Bay	4
2856856	0.00000031947	61,778,277	54,851,047	61,071,811	54,166,453	FL	Manatee	4
2866816	0.00000032104	21,074,739	19,690,537	21,074,739	19,690,537	DE	Sussex	2
2867602	0.00000032249	26,158,886	23,376,898	26,158,886	23,376,898	FL	Lee	4
2861931	0.00000032544	474,390	405,181	474,390	405,181	NJ	Ocean	2
2855789	0.00000033232	33,069,692	27,845,023	33,069,692	27,845,023	FL	Bay	2
2868482	0.00000033595	26,716,802	23,583,250	26,716,802	23,583,250	FL	Charlotte	2
2856626	0.00000035205	26,829,424	24,264,728	26,829,424	24,264,728	FL	Collier	1
2865079	0.00000035374	258,411,732	246,881,642	258,411,732	246,881,642	NC	Dare	2
2852677	0.00000035510	23,874,258	20,573,361	23,874,258	20,573,361	FL	Walton	4
2860924	0.00000035794	457,227,557	425,636,520	450,572,925	419,150,116	FL	Taylor	4
2875627	0.00000035997	714,729,751	681,559,091	714,729,751	681,559,091	NC	Dare	3
2858439	0.00000036050	1,647,991,362	1,588,358,268	1,626,569,024	1,567,896,238	NC	Carteret	2
2848722	0.00000036105	476,523,704	435,600,197	476,523,704	435,600,197	FL	Hernando	4
2867824	0.00000036967	14,941,853,187	12,166,423,917	11,435,025,018	10,334,255,177	NC	Onslow	5
2868795	0.00000037108	143,900,658	130,041,690	143,900,658	130,041,690	FL	Pinellas	4
2864356	0.00000037471	624,393,482	567,281,065	624,393,482	567,281,065	NC	Onslow	3
2862084	0.00000037672	1,211,701,640	1,133,428,165	1,175,749,828	1,099,219,891	FL	Citrus	4
2859617	0.00000037792	555,997,740	535,021,272	555,997,740	535,021,272	NC	Dare	3
2856523	0.00000037843	366,293,489	342,122,471	366,293,489	342,122,471	NC	Dare	3
2855964	0.00000038170	1,651,159,176	1,572,581,674	1,622,032,524	1,545,052,014	NC	Carteret	4
2874161	0.00000038203	2,010,265	1,734,450	2,010,265	1,734,450	NY	Suffolk	1
2872702	0.00000038235	508,972,311	485,939,143	508,972,311	485,939,143	NC	Hyde	3
2848568	0.00000038236	100,110	85,327	100,110	85,327	FL	St. Johns	4
2848621	0.00000038236	3,045,840	2,540,587	3,045,840	2,540,587	FL	St. Johns	4
2849271	0.00000038236	52,828,070	47,224,249	44,086,508	38,791,545	FL	Brevard	3
2849790	0.00000038236	59,223,312	55,160,825	59,223,312	55,160,825	SC	Charleston	1
2853206	0.00000038236	1,856,210	1,559,049	1,756,256	1,463,741	FL	Duval	4
2854113	0.00000038236	103,120,432	90,393,497	103,120,432	90,393,497	FL	Duval	4
2854657	0.00000038236	3,923,766	3,296,645	3,898,845	3,272,863	FL	St. Johns	4
2855818	0.00000038236	13	10	13	10	FL	Nassau	4
2860447	0.00000038236	41,112,877	35,314,297	34,912,938	29,392,281	FL	Duval	4
2862369	0.00000038236	2,776,835	2,428,507	2,776,835	2,428,507	FL	Nassau	4
2862874	0.00000038236	82,805	69,002	82,805	69,002	FL	St. Johns	4
2863864	0.00000038236	11,897,412	10,092,311	9,983,301	8,269,346	FL	Nassau	4
2866916	0.00000038236	9,793,895	8,262,409	9,466,273	7,950,260	FL	Duval	4
2867762	0.00000038236	77,825,798	70,393,908	77,088,393	69,677,252	FL	St. Johns	4
2868276	0.00000038236	12,428,026	10,600,379	12,017,702	10,207,604	FL	Duval	4
2868516	0.00000038236	49,973,097	41,987,101	49,973,097	41,987,101	FL	St. Johns	4
2868814	0.00000038236	2,238,360	1,872,034	2,225,458	1,859,728	FL	Duval	4
2872141	0.00000038236	2,893,006	2,413,226	2,893,006	2,413,226	FL	Nassau	4
2873599	0.00000038236	32,547,588	28,643,231	32,547,588	28,643,231	FL	St. Johns	4
2874748	0.00000038236	7,048,194	5,946,198	7,048,194	5,946,198	FL	St. Johns	4
2875813	0.00000038236	14,288,798	11,931,020	14,288,798	11,931,020	FL	Duval	4
2855537	0.00000038253	555,329	445,035	555,329	445,035	FL	Sarasota	1
2869124	0.00000038253	547,791	465,398	547,791	465,398	FL	Charlotte	1
2849180	0.00000038267	195,090	154,271	195,090	154,271	LA	Plaquemines	1
2855985	0.00000038272	26,073,313	22,194,349	26,073,313	22,194,349	FL	Franklin	4
2871614	0.00000038272	11,838,903	10,129,704	11,838,903	10,129,704	FL	Gulf	4
2868496	0.00000038324	2,279,258	1,783,997	2,279,258	1,783,997	FL	Wakulla	4
2872845	0.00000038324	30,896,199	27,926,569	30,896,199	27,926,569	FL	Franklin	4
2857699	0.00000038581	35,086,691	30,677,922	35,086,691	30,677,922	FL	Collier	4
2865083	0.00000039399	239,329,106	224,710,334	239,329,106	224,710,334	NC	Dare	3
2871927	0.00000039511	2,437,122	2,026,871	2,437,122	2,026,871	FL	Sarasota	4
2849232	0.00000039542	1,381,927	1,146,600	1,381,927	1,146,600	FL	Volusia	4
2853099	0.00000039542	2,578,893	2,165,990	2,578,893	2,165,990	FL	St. Johns	4
2857946	0.00000039542	45,627,040	40,077,275	45,627,040	40,077,275	SC	Charleston	1
2859418	0.00000039542	14,168,731	12,179,547	14,168,731	12,179,547	FL	Volusia	4

EventID	RATE	GU_Loss_wDS	GR_Loss_wDS	GU_Loss_xDS	GR_Loss_xDS	LandfallState	LandfallCounty	SS_Intensity
2863013	0.00000039542	168,018,100	151,311,475	165,239,458	148,614,967	NC	Carteret	1
2867059	0.00000039542	19,030	15,266	19,030	15,266	FL	Martin	4
2870705	0.00000039542	295,218	245,834	295,218	245,834	FL	St. Johns	4
2876646	0.00000039542	2,408,105	2,040,565	2,408,105	2,040,565	FL	Volusia	4
2877266	0.00000039542	1,695,838	1,419,490	1,695,838	1,419,490	GA	Glynn	2
2849318	0.00000039893	53,849,852	47,564,167	53,849,852	47,564,167	FL	Palm Beach	4
2852653	0.00000040728	322,709,947	309,151,824	322,709,947	309,151,824	MD	Worcester	3
2872322	0.00000040818	8,570,160	7,335,282	8,455,560	7,225,334	FL	Monroe	3
2872743	0.00000040825	603,302	469,406	603,302	469,406	FL	Monroe	4
2876740	0.00000041034	9,273,586	8,580,605	9,273,586	8,580,605	NJ	Ocean	2
2875187	0.00000041724	6,278,184	5,406,797	6,278,184	5,406,797	FL	Sarasota	4
2857792	0.00000041760	36,012,840	31,490,867	36,012,840	31,490,867	FL	Charlotte	4
2872123	0.00000041763	183,796,534	167,486,661	183,796,534	167,486,661	NC	Carteret	1
2854087	0.00000041812	3,660,182,148	3,332,595,082	3,050,730,309	2,810,100,673	MS	Harrison	1
2869416	0.00000041839	221,032,051	204,358,235	221,032,051	204,358,235	FL	Volusia	4
2870202	0.00000042088	10,725,748	9,247,003	10,725,748	9,247,003	FL	Miami-Dade	3
2854009	0.00000042320	188,154,911	175,632,934	188,154,911	175,632,934	FL	Charlotte	4
2869297	0.00000042343	14,563,603	13,304,538	14,563,603	13,304,538	FL	Levy	4
2861235	0.00000042389	760,273,399	713,711,628	760,273,399	713,711,628	NC	Carteret	2
2857104	0.00000042392	64,361,232	55,816,986	64,361,232	55,816,986	FL	Monroe	4
2874171	0.00000042799	19,287,295	17,644,249	19,287,295	17,644,249	LA	Plaquemines	1
2863395	0.00000043191	703,017,912	646,034,266	703,017,912	646,034,266	NC	New Hanover	3
2862920	0.00000043195	43,033,891	37,320,801	43,033,891	37,320,801	FL	Franklin	1
2850112	0.00000043229	1,588,925	1,321,936	1,588,925	1,321,936	FL	Brevard	4
2851438	0.00000043229	3,773,005	3,174,294	3,773,005	3,174,294	FL	Volusia	4
2853838	0.00000043229	3,067,303	2,574,859	3,067,303	2,574,859	FL	Brevard	4
2854763	0.00000043229	13,491,601	12,114,781	13,491,601	12,114,781	FL	Brevard	4
2858433	0.00000043229	89,056	74,883	89,056	74,883	FL	Brevard	4
2863448	0.00000043229	224,183	188,983	224,183	188,983	FL	Brevard	4
2865786	0.00000043229	214,015	170,806	214,015	170,806	FL	Brevard	4
2855691	0.00000044579	19,484,824	17,393,736	19,484,824	17,393,736	FL	Franklin	1
2860720	0.00000044628	75,141,673	65,904,918	75,141,673	65,904,918	FL	Wakulla	4
2862970	0.00000044638	327,354,775	317,838,839	327,354,775	317,838,839	DE	Sussex	4
2864564	0.00000044909	52,622,669	47,513,426	52,622,669	47,513,426	FL	Manatee	4
2872293	0.00000045082	18,646,765	16,528,154	18,646,765	16,528,154	FL	Taylor	4
2865551	0.00000045585	43,764,616	41,768,465	43,764,616	41,768,465	NJ	Cape May	3
2876488	0.00000045675	109,946,352	97,129,329	109,946,352	97,129,329	FL	Charlotte	4
2860043	0.00000045718	567,594	466,901	567,594	466,901	FL	Brevard	1
2864157	0.00000045897	51,042,127	46,255,441	51,042,127	46,255,441	FL	Monroe	1
2854303	0.00000046229	1,133,607,689	1,097,788,482	1,133,607,689	1,097,788,482	NC	Hyde	3
2853818	0.00000046693	644,076	544,959	644,076	544,959	NJ	Atlantic	2
2876388	0.00000046745	176,878,125	160,744,267	176,878,125	160,744,267	FL	Monroe	2
2857262	0.00000046926	1,541,344,435	1,473,817,417	1,517,695,245	1,451,136,298	VA	Accomack	4
2853715	0.00000047338	7,958,642	6,767,030	7,958,642	6,767,030	FL	Volusia	4
2860428	0.00000047763	57,585,326	55,087,206	57,585,326	55,087,206	FL	Monroe	2
2873011	0.00000048433	80,313,207	70,250,423	80,313,207	70,250,423	GA	Glynn	1
2861704	0.00000048763	938,095,542	858,968,168	912,123,933	833,858,841	NC	Brunswick	2
2861641	0.00000048950	1,508,228,575	1,426,263,978	1,483,210,195	1,403,033,042	FL	Miami-Dade	3
2864124	0.00000049022	682,511,358	625,897,711	653,453,373	597,548,226	MD	Worcester	3
2862210	0.00000049130	259,414,965	232,941,388	254,460,091	228,133,781	FL	Dixie	4
2866383	0.00000049524	4,672,572	4,249,830	4,672,572	4,249,830	NJ	Cape May	2
2861893	0.00000049870	4,079,859,797	3,780,915,517	3,398,775,244	3,198,887,005	NC	Carteret	4
2853004	0.00000050113	5,055,280	4,248,406	5,055,280	4,248,406	FL	Lee	4
2872540	0.00000050173	211,702,018	190,333,716	211,702,018	190,333,716	FL	Pasco	4
2853683	0.00000050286	1,275,067,313	1,192,948,223	1,099,035,738	1,027,204,267	FL	Dixie	4
2869308	0.00000050310	1,152,370	944,247	1,152,370	944,247	FL	Escambia	4
2859023	0.00000050620	11,883,840	11,192,443	11,883,840	11,192,443	NJ	Ocean	3
2869190	0.00000050690	1,663,887,649	1,584,492,550	1,648,751,735	1,570,666,076	NC	Carteret	5
2858701	0.00000050995	566,756,715	546,549,915	566,756,715	546,549,915	NC	Dare	3
2852238	0.00000051061	322,229,567	293,340,874	322,229,567	293,340,874	FL	Sarasota	4
2863453	0.00000051125	22,517,239	18,690,016	22,517,239	18,690,016	FL	Pinellas	4
2865726	0.00000051288	78,426,912	72,432,301	78,426,912	72,432,301	FL	Citrus	4
2874289	0.00000051403	53,254,767	45,870,996	53,254,767	45,870,996	FL	Monroe	4
2874945	0.00000051620	621,215	542,254	621,215	542,254	NJ	Ocean	2
2855997	0.00000051737	119,631,293	113,283,854	119,631,293	113,283,854	VA	Accomack	4
2852474	0.00000052045	695,032,222	662,726,187	695,032,222	662,726,187	NC	Carteret	3
2854664	0.00000052585	315,649,082	285,321,530	261,630,793	233,133,609	FL	Citrus	4
2876147	0.00000052678	23,946,111	20,559,201	23,946,111	20,559,201	FL	Monroe	4
2852843	0.00000052744	8,697,734	7,562,986	8,697,734	7,562,986	FL	Walton	4
2851856	0.00000052887	3,829,536	3,450,157	3,829,536	3,450,157	MD	Worcester	3
2856610	0.00000052978	21,485,659	18,885,264	21,485,659	18,885,264	FL	Franklin	4
2873904	0.00000053052	218,672,630	207,271,473	218,672,630	207,271,473	NC	Dare	2
2850490	0.00000053163	5,587	4,471	5,587	4,471	FL	Charlotte	1
2857013	0.00000053530	12,063,404	10,594,280	12,063,404	10,594,280	SC	Beaufort	1
2874501	0.00000053530	23,620,713	20,317,966	23,620,713	20,317,966	FL	St. Johns	4
2874798	0.00000053530	3,335,968	2,800,713	3,335,968	2,800,713	FL	St. Johns	4

EventID	RATE	GU_Loss_wDS	GR_Loss_wDS	GU_Loss_xDS	GR_Loss_xDS	LandfallState	LandfallCounty	SS_Intensity
2872279	0.00000054513	64,526,244	56,909,365	64,164,216	56,559,107	FL	Dixie	4
2864251	0.00000054544	4,166,651	3,780,328	4,166,651	3,780,328	FL	Monroe	0
2867305	0.00000055058	2,000,217	1,742,802	2,000,217	1,742,802	DE	Sussex	3
2853949	0.00000055183	77,492,682	73,666,842	77,492,682	73,666,842	NC	Dare	1
2856799	0.00000055254	1,041,613	919,048	1,041,613	919,048	NJ	Cape May	3
2871296	0.00000055334	956,591,955	880,298,645	763,235,386	695,192,355	FL	St. Johns	4
2865609	0.00000055358	154,724	132,357	154,724	132,357	FL	Volusia	4
2872076	0.00000055358	2,904,794	2,433,306	2,904,794	2,433,306	FL	Brevard	4
2874942	0.00000055358	75,049,523	68,682,027	75,049,523	68,682,027	NC	Hyde	1
2864628	0.00000055385	7,046,688	6,126,880	7,046,688	6,126,880	FL	Dixie	4
2862211	0.00000055579	39,357,282	33,386,284	39,113,439	33,153,023	FL	Volusia	4
2867693	0.00000055579	22,506,906	19,127,158	22,109,092	18,746,568	FL	Volusia	4
2874800	0.00000055579	715,916	579,352	715,916	579,352	FL	Brevard	4
2852781	0.00000055645	801,454	669,956	801,454	669,956	FL	Miami-Dade	5
2869604	0.00000055645	23,465,346	19,241,410	23,465,346	19,241,410	FL	Miami-Dade	5
2870172	0.00000056295	219,414,539	200,815,816	175,435,127	158,118,985	FL	Taylor	2
2868815	0.00000056727	1,170,982,963	1,083,493,100	1,046,789,057	962,735,498	FL	Pasco	3
2877586	0.00000057159	241,909,000	222,049,536	241,909,000	222,049,536	FL	Pinellas	4
2875031	0.00000057814	35,461,809	30,762,885	35,461,809	30,762,885	SC	Charleston	0
2855887	0.00000057872	438,821,767	410,650,108	438,821,767	410,650,108	FL	Gulf	3
2872565	0.00000057872	324,538,850	298,419,380	324,538,850	298,419,380	FL	Citrus	2
2876479	0.00000057872	510,741,758	471,038,735	510,741,758	471,038,735	FL	Dixie	2
2856294	0.00000058014	2,910,644	2,515,904	2,910,644	2,515,904	FL	Dixie	2
2863655	0.00000058314	6,767,059	5,552,435	6,767,059	5,552,435	FL	Monroe	2
2855101	0.00000058376	26,701,653	24,169,128	26,701,653	24,169,128	FL	Charlotte	2
2875767	0.00000058697	247,452,419	228,131,855	247,452,419	228,131,855	FL	Pinellas	4
2853426	0.00000058733	22,552,985	19,607,528	22,552,985	19,607,528	FL	Brevard	4
2849890	0.00000059131	15,812,521	13,179,010	15,812,521	13,179,010	FL	Walton	4
2861899	0.00000059186	164,178,633	153,674,231	164,178,633	153,674,231	NC	Hyde	1
2854189	0.00000059313	1,754,685	1,475,349	1,754,685	1,475,349	FL	Martin	2
2854733	0.00000059313	504,137	424,198	504,137	424,198	FL	Volusia	4
2855628	0.00000059313	92,174	74,787	92,174	74,787	FL	Flagler	4
2861228	0.00000059313	5,732,975	4,870,190	5,294,983	4,451,965	FL	Flagler	4
2876795	0.00000059313	102,794	84,357	101,692	83,315	FL	Flagler	4
2872674	0.00000059398	5,028,422	4,693,982	5,028,422	4,693,982	NJ	Atlantic	3
2872770	0.00000059646	18,284,587	17,265,421	18,284,587	17,265,421	MD	Worcester	3
2850019	0.00000059992	29,907,078	24,665,208	29,907,078	24,665,208	FL	Volusia	4
2852362	0.00000059998	78,560	65,022	78,560	65,022	FL	St. Johns	4
2851088	0.00000060130	10,974,597	8,934,341	10,974,597	8,934,341	AL	Baldwin	2
2857230	0.00000060213	422,034,528	405,484,057	422,034,528	405,484,057	NC	Hyde	3
2852481	0.00000060235	337,373	279,545	337,373	279,545	FL	Brevard	4
2869213	0.00000060435	1,057,735,484	1,007,594,045	1,057,735,484	1,007,594,045	NC	Hyde	4
2853775	0.00000060601	13,571,028	11,675,671	13,571,028	11,675,671	FL	Pasco	4
2858139	0.00000060601	883,676	820,929	883,676	820,929	FL	Pasco	4
2860081	0.00000060601	7,530,235	6,371,535	7,530,235	6,371,535	FL	Pasco	4
2876821	0.00000060779	10,896,884	10,256,731	10,896,884	10,256,731	NJ	Atlantic	4
2872819	0.00000060844	50,439,196	47,390,025	50,439,196	47,390,025	NC	Dare	1
2852114	0.00000061443	578,400,194	551,586,714	578,400,194	551,586,714	FL	Levy	4
2856398	0.00000061443	97,152,882	84,660,172	97,152,882	84,660,172	FL	Hillsborough	1
2862281	0.00000061443	180,761,403	163,780,825	180,761,403	163,780,825	FL	Citrus	4
2874963	0.00000061443	61,395,940	54,695,568	61,041,570	54,352,450	FL	Levy	4
2876012	0.00000061443	21,050,749	17,673,758	21,050,749	17,673,758	FL	Levy	4
2874705	0.00000061506	413,740,538	380,328,888	413,740,538	380,328,888	FL	Monroe	4
2870665	0.00000061636	6,464,345,723	5,676,239,122	5,164,735,784	4,724,222,698	FL	Brevard	4
2871235	0.00000061754	6,786,854	5,699,402	6,786,854	5,699,402	FL	Brevard	4
2850623	0.00000062043	155,442,284	149,044,125	155,442,284	149,044,125	NC	Dare	1
2868738	0.00000062217	1,594,394,378	1,511,799,185	1,567,010,423	1,485,641,336	FL	Pinellas	4
2864855	0.00000062613	3,229,581	2,587,774	3,229,581	2,587,774	FL	Pinellas	4
2865147	0.00000063250	898,772,691	844,547,832	894,479,916	840,386,119	FL	Citrus	4
2872374	0.00000063281	162,656,408	148,052,180	162,656,408	148,052,180	FL	Dixie	4
2849740	0.00000063301	19,896,879	17,338,456	18,055,616	15,569,925	FL	Walton	4
2852428	0.00000063301	95,683,772	87,218,933	95,683,772	87,218,933	LA	St. Bernard	5
2857366	0.00000063301	1,104,400	923,375	938,167	766,235	FL	Walton	4
2864497	0.00000063301	26,127,286	22,899,630	23,385,880	20,258,798	FL	Walton	4
2867882	0.00000063301	521,584,315	483,331,075	448,615,155	412,126,121	FL	Walton	4
2874364	0.00000063301	127,331,181	115,857,385	123,333,817	111,960,884	FL	Bay	4
2875635	0.00000063301	6,150,010	5,101,189	6,150,010	5,101,189	MS	Harrison	3
2857886	0.00000063673	9,905,699	9,289,524	9,905,699	9,289,524	NJ	Atlantic	2
2851060	0.00000063768	24,847,557	23,551,860	24,847,557	23,551,860	MD	Worcester	1
2851131	0.00000063785	99,574,118	90,040,310	92,159,024	82,831,886	FL	Bay	4
2854996	0.00000063785	1,080,360	894,556	1,072,662	887,236	FL	Franklin	4
2864412	0.00000063872	146,104,427	135,313,306	141,812,441	131,168,056	FL	Franklin	4
2868722	0.00000063872	157,627,247	145,431,469	141,219,987	129,439,184	FL	Wakulla	4
2869623	0.00000063952	983,401,021	939,182,669	983,401,021	939,182,669	NJ	Cape May	1
2868125	0.00000064024	891,167,520	826,324,717	841,659,286	778,281,822	FL	Collier	1
2863781	0.00000064043	551,237,858	518,221,036	551,237,858	518,221,036	FL	Indian River	1

EventID	RATE	GU_Loss_wDS	GR_Loss_wDS	GU_Loss_xDS	GR_Loss_xDS	LandfallState	LandfallCounty	SS_Intensity
2851493	0.00000064296	184,171	148,179	184,171	148,179	FL	Escambia	4
2852826	0.00000064296	28,697,637	25,968,363	28,697,637	25,968,363	AL	Baldwin	1
2853659	0.00000064296	8,098,900	7,133,173	8,098,900	7,133,173	LA	Plaquemines	2
2854155	0.00000064296	97,657,676	88,726,676	97,657,676	88,726,676	FL	Monroe	2
2874789	0.00000064296	12,862,192	11,013,843	12,862,192	11,013,843	FL	Monroe	2
2856453	0.00000064453	1,806,081,374	1,725,905,755	1,793,403,681	1,714,505,469	NC	Carteret	5
2876983	0.00000064571	45,561,087	39,474,398	45,561,087	39,474,398	FL	Walton	4
2850887	0.00000064858	442,282,667	412,546,077	442,282,667	412,546,077	FL	Sarasota	4
2863161	0.00000065328	697,920,951	654,185,698	697,920,951	654,185,698	NC	Hyde	3
2875659	0.00000065800	8,239,348	7,037,105	7,832,683	6,647,912	FL	St. Johns	4
2853828	0.00000066123	1,391,508	1,175,041	1,256,376	1,046,018	FL	Brevard	1
2862502	0.00000066123	59,008,462	53,049,110	59,008,462	53,049,110	NC	Brunswick	1
2857025	0.00000066176	64,706,499	56,464,325	64,706,499	56,464,325	FL	Lee	4
2866567	0.00000066242	1,582,778	1,313,018	1,562,625	1,293,853	FL	Levy	2
2867845	0.00000066242	625,569	527,714	625,569	527,714	FL	Citrus	2
2863503	0.00000066371	278,136,464	267,362,483	278,136,464	267,362,483	FL	Lee	4
2874722	0.00000066612	103,570,489	94,183,658	103,570,489	94,183,658	FL	Hernando	2
2875553	0.00000066655	331,996,009	321,837,628	331,996,009	321,837,628	NJ	Cape May	3
2865151	0.00000067321	1,159,696	909,100	1,159,696	909,100	FL	Taylor	1
2875350	0.00000067365	1,697,996	1,412,120	1,697,996	1,412,120	FL	Monroe	4
2877376	0.00000067686	455,588,876	429,864,228	455,588,876	429,864,228	NC	Carteret	3
2861830	0.00000067716	150,818,384	136,599,202	150,818,384	136,599,202	FL	Citrus	2
2867133	0.00000067716	150,253	116,917	150,253	116,917	FL	Pasco	2
2870371	0.00000067716	4,778,444	4,332,264	4,778,444	4,332,264	FL	Citrus	2
2876100	0.00000067716	211,667	166,324	211,667	166,324	FL	Pasco	2
2861316	0.00000067845	513,547,355	499,336,698	513,547,355	499,336,698	FL	Martin	3
2873649	0.00000068010	147,304,253	141,694,501	147,304,253	141,694,501	FL	Monroe	4
2854200	0.00000068320	70,643,222	67,134,703	70,643,222	67,134,703	NC	Dare	1
2873623	0.00000068382	5,654,081	5,262,226	5,654,081	5,262,226	FL	Broward	3
2854133	0.00000068414	56,439,131	48,937,045	56,439,131	48,937,045	FL	Miami-Dade	2
2875370	0.00000068414	228,750,586	207,919,207	228,750,586	207,919,207	FL	Monroe	3
2872363	0.00000068799	3,975,603	3,638,707	3,975,603	3,638,707	FL	Taylor	4
2874910	0.00000068863	64,804,461	59,007,567	64,804,461	59,007,567	FL	Levy	4
2870956	0.00000069072	1,840,297	1,617,865	1,840,297	1,617,865	FL	Hernando	4
2873817	0.00000069279	319,156	270,271	319,156	270,271	FL	Duval	4
2857626	0.00000069281	40,578,112	37,957,814	40,578,112	37,957,814	FL	Monroe	4
2858894	0.00000069734	3,110,965	2,506,742	3,086,799	2,484,024	FL	Duval	4
2863908	0.00000069797	50,268,064	43,773,748	50,268,064	43,773,748	FL	Franklin	1
2852250	0.00000070208	63,841,216	60,331,008	63,841,216	60,331,008	FL	Escambia	2
2857404	0.00000070208	3,103,929	2,396,079	3,103,929	2,396,079	LA	Plaquemines	1
2859918	0.00000070208	2,004,748	1,637,375	2,004,748	1,637,375	FL	Okaloosa	2
2860143	0.00000070208	4,967,399	4,159,797	4,967,399	4,159,797	FL	Okaloosa	2
2862115	0.00000070208	992,627	822,250	992,627	822,250	FL	Okaloosa	2
2865838	0.00000070208	13,292,150	11,236,538	13,133,301	11,084,797	LA	Plaquemines	3
2865968	0.00000070208	1,663,826	1,333,416	1,663,826	1,333,416	AL	Baldwin	1
2866747	0.00000070208	237,034	188,527	237,034	188,527	FL	Okaloosa	2
2868409	0.00000070208	1,746,241	1,496,195	1,746,241	1,496,195	FL	Escambia	3
2869406	0.00000070208	92,315	71,410	92,315	71,410	FL	Okaloosa	2
2870091	0.00000070208	34,721,938	29,860,512	34,721,938	29,860,512	FL	Santa Rosa	2
2873971	0.00000070208	6,260,863	5,345,674	6,260,863	5,345,674	FL	Escambia	2
2877100	0.00000070208	2,620,411	2,293,345	2,620,411	2,293,345	FL	Monroe	3
2877734	0.00000070470	44,210,393	38,250,985	43,558,638	37,623,652	FL	Hillsborough	1
2868321	0.00000070529	68,905,276	60,755,485	68,905,276	60,755,485	FL	Monroe	2
2849861	0.00000070779	661,395,195	633,352,463	661,395,195	633,352,463	NC	Dare	4
2874068	0.00000070977	562,831,397	516,606,909	426,736,961	384,773,062	FL	Palm Beach	1
2877963	0.00000070979	277,443	229,081	277,443	229,081	FL	Miami-Dade	3
2876816	0.00000072006	99,753,538	91,194,646	99,753,538	91,194,646	FL	Monroe	4
2851926	0.00000072031	384,703,271	353,845,109	369,230,229	338,794,960	FL	Taylor	4
2864869	0.00000072163	99,860	81,099	99,860	81,099	NJ	Ocean	2
2849024	0.00000072649	105,918,779	95,393,339	99,068,432	88,732,581	FL	St. Johns	4
2861528	0.00000072649	2,410,577	1,895,899	2,410,577	1,895,899	FL	Volusia	4
2874113	0.00000073146	75,461,951	68,990,687	75,461,951	68,990,687	FL	Hernando	2
2877166	0.00000073248	10,545,815	9,954,091	10,545,815	9,954,091	NJ	Cape May	4
2860755	0.00000073444	23,659,438	21,458,126	23,659,438	21,458,126	LA	St. Bernard	2
2851063	0.00000073576	606,843,717	566,596,691	598,052,293	558,123,466	FL	Palm Beach	3
2871616	0.00000073695	900,360,707	838,571,501	894,419,211	832,812,532	NC	Carteret	3
2861976	0.00000074076	375,888,435	355,179,870	375,888,435	355,179,870	NC	Hyde	1
2864901	0.00000074143	752,472,211	712,530,168	752,472,211	712,530,168	FL	Dixie	2
2852219	0.00000074279	482,372	408,387	482,372	408,387	NJ	Ocean	3
2872292	0.00000074486	4,379,901	3,965,491	4,379,901	3,965,491	NJ	Ocean	3
2868120	0.00000074499	2,231,327	1,884,837	2,231,327	1,884,837	FL	Monroe	4
2871259	0.00000074510	2,571,389	2,154,561	2,571,389	2,154,561	FL	Monroe	1
2857313	0.00000074993	30,262,807	28,429,147	30,262,807	28,429,147	NC	Dare	0
2849009	0.00000075287	60,871,823	55,657,005	60,871,823	55,657,005	FL	Levy	4
2864297	0.00000075572	904,761	816,689	904,761	816,689	FL	Sarasota	4
2862417	0.00000075892	75,695,523	67,111,298	75,695,523	67,111,298	FL	Palm Beach	3

EventID	RATE	GU_Loss_wDS	GR_Loss_wDS	GU_Loss_xDS	GR_Loss_xDS	LandfallState	LandfallCounty	SS_Intensity
2871032	0.00000076097	27,547,277	23,806,473	26,191,822	22,505,154	FL	Monroe	4
2861723	0.00000076334	12,268,294	10,740,329	12,268,294	10,740,329	FL	Martin	3
2870726	0.00000076652	222,567,109	204,758,252	222,567,109	204,758,252	FL	Franklin	4
2872144	0.00000077301	1,768,511	1,361,129	1,768,511	1,361,129	FL	Lee	4
2877728	0.00000077646	5,925,516	5,392,975	5,925,516	5,392,975	MD	Worcester	3
2858284	0.00000077730	617,786,271	598,148,096	617,786,271	598,148,096	NC	Dare	3
2871255	0.00000078301	550,220,536	502,516,399	485,744,613	439,912,171	FL	Pinellas	4
2859434	0.00000078903	99,609,007	89,364,679	99,609,007	89,364,679	FL	Pinellas	4
2859701	0.00000079238	161,875,958	149,830,687	161,875,958	149,830,687	NC	Carteret	1
2861103	0.00000079245	45,144,412	39,113,574	44,919,344	38,897,287	FL	Taylor	4
2867719	0.00000079430	4,795,890	4,055,654	4,739,879	4,002,091	FL	Sarasota	4
2855204	0.00000079562	1,555,118,009	1,506,348,297	1,543,483,941	1,495,283,799	NC	Dare	4
2873363	0.00000079597	112,359,185	99,089,638	112,359,185	99,089,638	MS	Harrison	1
2876322	0.00000079854	484,872,656	447,154,644	482,358,437	444,716,734	FL	Hillsborough	1
2861602	0.00000079885	5,086,911,304	4,386,000,814	4,347,386,311	4,043,908,209	NC	Dare	4
2875979	0.00000079906	562,781	466,253	557,789	461,505	FL	Duval	4
2869474	0.00000079989	1,680,350,279	1,585,407,557	1,612,833,169	1,520,426,350	NC	Onslow	3
2875394	0.00000080122	249,327,139	240,199,705	249,327,139	240,199,705	NJ	Ocean	3
2848588	0.00000080194	368,504,098	331,590,684	359,498,633	322,879,885	FL	Citrus	2
2859138	0.00000080309	47,769,492	44,459,346	47,769,492	44,459,346	NY	Suffolk	2
2864549	0.00000081010	3,434,374	2,831,993	3,434,374	2,831,993	FL	Hillsborough	3
2867605	0.00000081180	122,098,491	113,173,673	122,098,491	113,173,673	FL	Monroe	4
2875977	0.00000081575	16,844,711	15,010,213	16,844,711	15,010,213	FL	Pasco	4
2868215	0.00000081595	4,172,218	3,871,747	4,172,218	3,871,747	Mexico		0
2870062	0.00000081882	176,886,300	159,261,719	176,886,300	159,261,719	FL	Taylor	3
2856213	0.00000082162	12,549,992	11,005,805	12,549,992	11,005,805	FL	Bay	2
2859436	0.00000082162	396,640,031	361,240,734	335,550,186	301,948,756	FL	Walton	2
2860348	0.00000082162	9,241,750	7,771,206	9,241,750	7,771,206	FL	Walton	2
2863227	0.00000082162	3,620,152	2,971,472	3,620,152	2,971,472	FL	Bay	2
2863431	0.00000082162	25,616,404	21,007,381	25,616,404	21,007,381	FL	Bay	2
2868058	0.00000082162	104,337,000	93,223,136	104,337,000	93,223,136	FL	Bay	2
2870952	0.00000082162	2,160,555	1,700,962	2,160,555	1,700,962	FL	Walton	2
2871346	0.00000082162	33,903,352	29,297,542	33,903,352	29,297,542	LA	Plaquemines	3
2873132	0.00000082162	442,094	378,579	442,094	378,579	FL	Bay	2
2875348	0.00000082162	13,922,786	11,555,402	13,922,786	11,555,402	FL	Bay	2
2862999	0.00000082403	353,677,604	328,927,892	353,677,604	328,927,892	FL	Monroe	1
2848998	0.00000083176	32,331,692	28,808,735	32,331,692	28,808,735	FL	Volusia	5
2849901	0.00000083176	73,243	57,341	73,243	57,341	FL	St. Johns	5
2851630	0.00000083176	38,099,403	33,704,037	38,099,403	33,704,037	SC	Charleston	1
2852887	0.00000083176	1,547,638	1,309,220	1,547,638	1,309,220	FL	Volusia	5
2853939	0.00000083176	443,566,963	407,301,151	406,383,320	371,909,861	FL	Brevard	5
2854494	0.00000083176	29,410,475	25,077,481	29,410,475	25,077,481	FL	Flagler	5
2855975	0.00000083176	491,698,002	456,416,905	394,575,660	361,644,910	GA	Glynn	1
2856674	0.00000083176	904,953	744,229	899,200	738,768	FL	Brevard	2
2859715	0.00000083176	83,214	69,419	80,914	67,228	FL	Dixie	4
2859900	0.00000083176	301,515,620	280,835,685	299,725,466	279,097,923	FL	Volusia	5
2861301	0.00000083176	1,026,642	880,538	783,969	648,698	FL	Duval	5
2862396	0.00000083176	1,428,703	1,178,237	1,428,703	1,178,237	FL	Volusia	5
2863527	0.00000083176	601,104,996	553,070,865	520,480,214	474,709,398	FL	Duval	5
2865556	0.00000083176	1,406,699	1,176,753	1,362,146	1,134,313	FL	Brevard	2
2869279	0.00000083176	14,322,012	12,389,304	14,322,012	12,389,304	FL	Brevard	5
2869442	0.00000083176	21,114,656	18,559,463	18,737,281	16,263,406	FL	Nassau	5
2870501	0.00000083176	2,010,699	1,677,821	2,010,699	1,677,821	FL	Flagler	5
2872525	0.00000083176	157,192,081	145,595,262	143,670,674	132,347,450	FL	Nassau	5
2872585	0.00000083176	1,212,022	1,008,724	1,159,100	958,363	FL	Martin	3
2872704	0.00000083176	1,783,743	1,486,848	1,783,743	1,486,848	FL	Brevard	4
2873978	0.00000083176	4,035,184	3,471,429	3,335,964	2,802,423	FL	Duval	5
2874744	0.00000083176	62,728,721	54,423,005	52,425,436	44,563,410	FL	Nassau	5
2875099	0.00000083176	208,054	173,934	208,054	173,934	FL	Volusia	5
2876087	0.00000083176	626,544	518,870	620,326	512,954	FL	Brevard	1
2858705	0.00000083444	28,117,117	24,395,149	28,117,117	24,395,149	FL	Monroe	1
2872344	0.00000083466	425,644,598	404,342,926	425,644,598	404,342,926	FL	Levy	4
2868930	0.00000083523	148,114,798	136,425,171	148,114,798	136,425,171	FL	St. Lucie	4
2875206	0.00000083940	77,426,130	70,004,764	77,426,130	70,004,764	FL	Sarasota	4
2875632	0.00000084055	776,521	673,672	776,521	673,672	FL	Taylor	4
2849932	0.00000084299	1,681,399	1,440,878	1,681,399	1,440,878	FL	Franklin	3
2869742	0.00000084490	383,349,659	356,919,304	383,349,659	356,919,304	NC	Carteret	2
2865330	0.00000084580	91,128,221	86,872,407	91,128,221	86,872,407	NC	Dare	1
2848640	0.00000085195	10,598,272	9,039,426	9,690,683	8,172,289	FL	Charlotte	4
2849978	0.00000085195	15,467,706	13,547,681	12,724,888	10,914,646	FL	Charlotte	3
2850633	0.00000085195	568,684,049	535,971,248	568,684,049	535,971,248	FL	Charlotte	2
2851821	0.00000085195	120,339,596	109,716,994	119,690,841	109,084,037	FL	Levy	5
2851883	0.00000085195	66,958,348	61,426,674	66,958,348	61,426,674	FL	Dixie	5
2852151	0.00000085195	718,615,510	657,971,445	566,310,652	511,331,295	FL	Levy	5
2852893	0.00000085195	27,220,996	23,698,574	27,220,996	23,698,574	FL	Dixie	5
2854312	0.00000085195	944,225,682	888,334,187	843,129,890	790,868,544	FL	Citrus	5

EventID	RATE	GU_Loss_wDS	GR_Loss_wDS	GU_Loss_xDS	GR_Loss_xDS	LandfallState	LandfallCounty	SS_Intensity
2855052	0.00000085195	6,823,733	5,699,551	6,823,733	5,699,551	FL	Taylor	5
2855949	0.00000085195	15,399,204	14,319,708	15,399,204	14,319,708	FL	Levy	5
2857587	0.00000085195	575,236,826	526,802,494	477,770,206	432,842,104	FL	Dixie	5
2858933	0.00000085195	556,790	454,860	556,790	454,860	FL	Hillsborough	1
2860200	0.00000085195	55,988,700	47,682,657	55,313,936	47,036,992	FL	Taylor	5
2860657	0.00000085195	1,129,468	943,264	1,129,468	943,264	FL	Levy	5
2862796	0.00000085195	48,552,071	43,714,369	48,552,071	43,714,369	FL	Citrus	5
2864208	0.00000085195	165,885	132,448	165,885	132,448	FL	Monroe	1
2864384	0.00000085195	16,264,522	13,714,050	16,264,522	13,714,050	FL	Charlotte	4
2865796	0.00000085195	22,291,265	18,822,607	22,291,265	18,822,607	FL	Dixie	5
2866308	0.00000085195	9,509,149	7,923,740	9,509,149	7,923,740	FL	Citrus	5
2867271	0.00000085195	59,835,831	51,425,605	59,484,082	51,088,391	FL	Hillsborough	2
2867901	0.00000085195	83,008	69,193	83,008	69,193	AL	Baldwin	1
2868059	0.00000085195	9,738,680	8,333,628	9,738,680	8,333,628	FL	Levy	5
2868522	0.00000085195	3,925,002	3,326,043	3,925,002	3,326,043	FL	Pasco	5
2868660	0.00000085195	478,943	395,014	478,943	395,014	FL	Charlotte	1
2870599	0.00000085195	97,292,756	87,030,806	97,292,756	87,030,806	FL	Levy	5
2870869	0.00000085195	85,505,432	75,198,025	85,018,234	74,728,712	FL	Dixie	5
2872844	0.00000085195	2,096,697	1,722,749	2,096,697	1,722,749	FL	Charlotte	1
2873201	0.00000085195	63,053,312	57,790,235	63,053,312	57,790,235	FL	Charlotte	3
2874654	0.00000085195	58,469,382	53,717,202	58,469,382	53,717,202	FL	Miami-Dade	2
2875234	0.00000085195	40,622,246	37,683,071	40,622,246	37,683,071	FL	Dixie	5
2877583	0.00000085195	27,561,980	24,029,233	24,201,445	20,795,094	FL	Taylor	5
2877799	0.00000085195	744,942,174	680,318,915	650,836,295	589,635,583	FL	Pasco	5
2848515	0.00000085205	62	49	62	49	FL	Escambia	5
2848542	0.00000085205	4,548,108	3,921,602	4,548,108	3,921,602	FL	Okaloosa	5
2848619	0.00000085205	8,498,858	7,117,971	7,853,339	6,504,312	FL	Franklin	5
2848645	0.00000085205	25,288,003	21,814,742	23,457,413	20,058,192	FL	Bay	5
2848745	0.00000085205	12	9	12	9	FL	Miami-Dade	1
2848799	0.00000085205	8,305,079	6,811,695	8,305,079	6,811,695	FL	Monroe	1
2848863	0.00000085205	655,050	538,543	648,961	532,776	FL	Hillsborough	0
2848957	0.00000085205	3,245,178	2,746,447	3,245,178	2,746,447	FL	Hillsborough	1
2848980	0.00000085205	81,142,138	72,441,881	68,882,182	60,595,666	FL	Bay	5
2849043	0.00000085205	6,158,036	5,240,489	5,685,197	4,789,565	FL	Monroe	1
2849060	0.00000085205	4,989,626	4,123,887	4,989,626	4,123,887	FL	Monroe	4
2849087	0.00000085205	15,207,943	12,779,270	15,109,213	12,685,160	FL	Gulf	5
2849136	0.00000085205	1,303,423	1,067,842	1,262,673	1,029,349	FL	Monroe	4
2849461	0.00000085205	46,745,846	40,007,004	44,554,710	37,907,712	FL	Monroe	4
2849585	0.00000085205	17	14	16	13	FL	Charlotte	1
2849771	0.00000085205	5,131,566	4,317,340	5,131,566	4,317,340	FL	Wakulla	5
2849801	0.00000085205	1,264,842	1,108,911	1,264,842	1,108,911	FL	Monroe	4
2849812	0.00000085205	365,031	287,073	365,031	287,073	LA	Plaquemines	4
2849834	0.00000085205	11	9	11	8	FL	Broward	4
2849882	0.00000085205	380,406	308,187	380,406	308,187	FL	Franklin	5
2849914	0.00000085205	6,067	4,910	6,067	4,910	FL	Escambia	5
2849973	0.00000085205	11	8	11	8	LA	Terrebonne	3
2850053	0.00000085205	1,789,929	1,512,835	1,724,292	1,450,212	FL	Santa Rosa	5
2850137	0.00000085205	10,268,759	9,082,321	10,180,068	8,996,341	FL	Okaloosa	5
2850233	0.00000085205	41,963,085	37,729,268	35,271,163	31,258,303	FL	Brevard	1
2850244	0.00000085205	6,074,653	5,397,223	5,313,096	4,661,062	FL	Walton	5
2850322	0.00000085205	7,019	5,302	6,982	5,269	FL	Bay	5
2850364	0.00000085205	7,186	5,947	6,849	5,628	FL	Wakulla	5
2850417	0.00000085205	5,081,108	4,104,657	5,081,108	4,104,657	FL	Wakulla	5
2850432	0.00000085205	4,945,233	4,118,568	4,945,233	4,118,568	FL	Hillsborough	1
2850442	0.00000085205	4,421,423	3,930,622	4,272,683	3,786,584	FL	Franklin	5
2850448	0.00000085205	1,361,298	1,128,771	1,361,298	1,128,771	FL	Bay	5
2850486	0.00000085205	76,562,274	69,176,300	64,146,884	57,112,919	FL	Hillsborough	1
2850557	0.00000085205	10,890,715	9,148,026	10,890,715	9,148,026	FL	Monroe	3
2850565	0.00000085205	407,775	337,266	407,775	337,266	LA	Plaquemines	1
2850571	0.00000085205	41,938,559	37,936,698	41,938,559	37,936,698	FL	Bay	5
2850595	0.00000085205	41,812,890	36,966,280	40,651,498	35,842,799	FL	Wakulla	5
2850765	0.00000085205	35,767,296	30,906,958	35,354,151	30,509,284	FL	Bay	5
2850783	0.00000085205	34,912,121	29,331,866	34,126,602	28,583,720	FL	Wakulla	5
2850822	0.00000085205	48,505	37,246	48,505	37,246	AL	Baldwin	3
2850843	0.00000085205	27,861	20,723	27,861	20,723	FL	Franklin	5
2850915	0.00000085205	58,033	44,790	58,033	44,790	FL	Monroe	2
2850938	0.00000085205	11,043,484	9,665,840	9,191,819	7,887,028	FL	Walton	5
2851076	0.00000085205	10	8	10	8	FL	Hillsborough	1
2851099	0.00000085205	143,969	116,265	143,969	116,265	AL	Baldwin	1
2851245	0.00000085205	9,450,709	8,109,983	9,450,709	8,109,983	LA	Plaquemines	5
2851298	0.00000085205	5,063,716	4,378,226	5,009,637	4,326,187	FL	Franklin	5
2851334	0.00000085205	16,050,672	13,614,919	15,579,861	13,165,349	FL	Gulf	1
2851461	0.00000085205	4,433,390	3,507,979	4,433,390	3,507,979	FL	Palm Beach	3
2851470	0.00000085205	4,900,531	3,993,625	4,900,531	3,993,625	FL	Franklin	5
2851510	0.00000085205	23,147,409	20,855,387	20,933,177	18,699,565	LA	Plaquemines	1
2851570	0.00000085205	68,379,280	58,261,314	67,556,934	57,473,639	FL	Bay	5

EventID	RATE	GU_Loss_wDS	GR_Loss_wDS	GU_Loss_xDS	GR_Loss_xDS	LandfallState	LandfallCounty	SS_Intensity
2851809	0.00000085205	174,452,190	159,960,297	155,873,578	141,841,458	FL	Bay	5
2851986	0.00000085205	4,625,353	3,709,302	4,601,208	3,686,654	FL	Franklin	5
2852083	0.00000085205	6,581,408	5,312,916	6,581,408	5,312,916	FL	Franklin	5
2852522	0.00000085205	16,879,345	15,169,782	16,879,345	15,169,782	FL	Franklin	5
2852733	0.00000085205	167,967,846	147,944,641	166,139,112	146,182,006	FL	Franklin	5
2852811	0.00000085205	1,720,510	1,407,145	1,702,223	1,389,830	FL	Franklin	5
2853007	0.00000085205	20,985,203	17,981,089	20,851,004	17,852,354	FL	Escambia	5
2853055	0.00000085205	104,086,239	94,292,996	84,765,729	75,524,960	FL	Santa Rosa	5
2853273	0.00000085205	11,730,727	9,932,521	11,730,727	9,932,521	LA	Plaquemines	1
2853497	0.00000085205	286,194,791	261,376,030	224,188,042	201,323,723	AL	Baldwin	1
2854564	0.00000085205	383,187	301,756	383,187	301,756	FL	Franklin	5
2856030	0.00000085205	8,726	6,825	8,669	6,772	FL	Monroe	4
2856556	0.00000085205	13	10	13	10	FL	Walton	5
2856951	0.00000085205	305,954,785	291,249,758	272,611,184	258,411,441	LA	Plaquemines	1
2858479	0.00000085205	14,429,050	13,009,357	12,066,997	10,721,411	FL	Monroe	1
2858889	0.00000085205	57,370	44,202	57,370	44,202	FL	Monroe	1
2859804	0.00000085205	467,624,058	432,511,276	394,853,025	361,796,862	FL	Franklin	5
2860981	0.00000085205	18,066,382	16,072,072	17,845,539	15,857,997	FL	Wakulla	5
2862582	0.00000085205	23,774,784	21,521,019	23,774,784	21,521,019	FL	Taylor	5
2862618	0.00000085205	4,316,351	3,428,964	4,316,351	3,428,964	FL	Miami-Dade	3
2862932	0.00000085205	742,424,159	688,404,077	674,137,534	621,933,455	FL	St. Lucie	4
2863011	0.00000085205	3,423,563	2,912,808	3,394,971	2,885,469	AL	Baldwin	2
2863159	0.00000085205	11,207,223	9,779,790	9,581,694	8,216,885	FL	Monroe	1
2863283	0.00000085205	2,207,339	1,871,776	2,207,339	1,871,776	FL	Charlotte	1
2863729	0.00000085205	78,960,465	74,234,615	61,055,816	56,700,728	FL	Gulf	5
2864426	0.00000085205	41,307,296	37,645,981	41,307,296	37,645,981	FL	Wakulla	5
2865122	0.00000085205	16,123,165	13,613,618	15,752,352	13,259,741	FL	Taylor	5
2865741	0.00000085205	6,557,370	5,758,023	5,739,280	4,969,856	FL	Bay	5
2866043	0.00000085205	170,239,324	155,117,317	164,138,451	149,180,132	AL	Baldwin	1
2866445	0.00000085205	25,131,828	22,131,819	25,131,828	22,131,819	FL	Charlotte	4
2867239	0.00000085205	332,161,186	303,882,489	275,511,477	248,849,979	LA	Plaquemines	1
2867385	0.00000085205	59,565,684	53,120,821	49,668,570	43,569,315	FL	Franklin	5
2867537	0.00000085205	44,367,431	40,327,409	44,367,431	40,327,409	FL	Wakulla	5
2867628	0.00000085205	34,382,793	30,877,368	34,382,793	30,877,368	FL	Franklin	5
2867661	0.00000085205	428,668	336,339	428,668	336,339	FL	Okaloosa	5
2867937	0.00000085205	580,495	471,115	580,495	471,115	FL	Walton	5
2868123	0.00000085205	467,111	349,976	467,111	349,976	FL	Bay	5
2868551	0.00000085205	19,934,982	17,643,953	18,349,260	16,113,636	AL	Baldwin	1
2869187	0.00000085205	2,085,921	1,712,285	2,085,921	1,712,285	FL	Miami-Dade	4
2869235	0.00000085205	629,935,579	575,289,822	525,320,846	475,350,945	FL	Franklin	5
2869606	0.00000085205	30,148,935	25,555,569	29,094,595	24,548,066	FL	Franklin	5
2870141	0.00000085205	8,760,801	7,456,593	8,760,801	7,456,593	FL	Monroe	1
2870317	0.00000085205	60,663,027	53,570,340	52,693,590	45,900,664	FL	Franklin	5
2870657	0.00000085205	3,133,931	2,740,234	2,702,685	2,325,048	FL	Wakulla	5
2870996	0.00000085205	1,074,176	895,827	1,074,176	895,827	LA	Plaquemines	1
2871115	0.00000085205	12	9	11	9	FL	Hillsborough	2
2871150	0.00000085205	65,028,119	58,266,691	52,072,086	45,773,607	FL	Monroe	3
2872762	0.00000085205	80,853	67,170	80,853	67,170	FL	Bay	5
2872788	0.00000085205	22,798,641	19,358,802	21,857,398	18,460,046	AL	Baldwin	1
2873579	0.00000085205	31,246,456	27,351,545	25,463,860	21,800,985	FL	Okaloosa	5
2874677	0.00000085205	6,988,522	6,049,103	5,943,272	5,049,102	FL	Walton	5
2875571	0.00000085205	1,109,889	964,299	854,713	720,594	FL	Franklin	5
2876305	0.00000085205	58,518,791	51,946,793	57,725,481	51,177,960	FL	Okaloosa	5
2876874	0.00000085205	141,725	113,924	140,464	112,740	FL	Hillsborough	1
2877541	0.00000085205	1,263,487	1,061,009	1,215,599	1,015,452	FL	Hillsborough	2
2877585	0.00000085205	4,926,424	4,052,878	4,926,424	4,052,878	FL	Bay	5
2865084	0.00000085323	1,049,929	866,029	1,049,929	866,029	FL	Volusia	4
2866298	0.00000085323	20,529,896	18,102,967	20,221,654	17,805,126	SC	Charleston	1
2867310	0.00000085323	353,482,910	328,017,577	353,482,910	328,017,577	NC	Brunswick	2
2850684	0.00000086226	1,677,872,862	1,628,167,196	1,665,851,739	1,616,741,441	NC	Dare	4
2855681	0.00000086312	371,842	314,383	371,842	314,383	NJ	Atlantic	2
2853771	0.00000086459	600,055	499,244	600,055	499,244	FL	Brevard	4
2866213	0.00000086459	75,949	62,579	75,949	62,579	FL	Brevard	4
2851324	0.00000086510	574,049,184	532,171,669	569,326,427	527,583,932	FL	Dixie	4
2850300	0.00000086519	15	12	15	12	FL	Miami-Dade	5
2869695	0.00000086898	813,512,331	791,375,141	813,512,331	791,375,141	NC	Hyde	3
2858117	0.00000086902	334,111,675	307,546,088	334,111,675	307,546,088	FL	Citrus	4
2854970	0.00000087177	2,228,445	1,844,991	2,228,445	1,844,991	FL	Volusia	4
2869214	0.00000087177	53,045,904	47,156,636	53,045,904	47,156,636	FL	Brevard	4
2856821	0.00000087239	51,781	40,188	51,781	40,188	FL	Monroe	4
2858422	0.00000087373	6,021,445	5,004,032	6,021,445	5,004,032	FL	Monroe	2
2858344	0.00000087776	98,723,726	88,406,741	98,723,726	88,406,741	FL	Miami-Dade	5
2876871	0.00000087776	1,482,971	1,276,806	1,482,971	1,276,806	FL	St. Lucie	1
2873604	0.00000088057	3,943,310	3,353,832	3,943,310	3,353,832	FL	St. Johns	4
2849718	0.00000088391	75,804,224	66,219,497	75,804,224	66,219,497	FL	Franklin	4
2852378	0.00000088412	8,054,824	6,867,228	8,054,824	6,867,228	FL	Brevard	1

EventID	RATE	GU_Loss_wDS	GR_Loss_wDS	GU_Loss_xDS	GR_Loss_xDS	LandfallState	LandfallCounty	SS_Intensity
2869086	0.00000089143	51,414,097	48,351,298	51,414,097	48,351,298	NJ	Ocean	2
2862209	0.00000089336	47,597,769	45,521,689	47,597,769	45,521,689	NC	Dare	0
2854391	0.00000089724	241,114,838	219,801,038	241,114,838	219,801,038	FL	Pasco	4
2872984	0.00000090319	514,677,305	500,173,075	514,677,305	500,173,075	VA	Northampton	4
2861672	0.00000090321	436,566,689	423,185,965	436,566,689	423,185,965	VA	Virginia Beach	4
2873702	0.00000090577	49,003,065	42,432,287	49,003,065	42,432,287	LA	Plaquemines	2
2848611	0.00000090730	467,631,047	431,025,580	354,296,630	321,016,649	FL	Monroe	1
2871333	0.00000091207	332,272,682	320,355,373	332,272,682	320,355,373	VA	Virginia Beach	3
2857087	0.00000091268	55,163,839	48,501,479	55,163,839	48,501,479	FL	Levy	4
2862987	0.00000092287	141,430,234	123,892,242	141,430,234	123,892,242	FL	Monroe	4
2864159	0.00000092481	2,567,551	2,136,010	2,567,551	2,136,010	FL	Volusia	4
2861810	0.00000092495	4,623,009	4,037,796	4,623,009	4,037,796	FL	Hillsborough	4
2852427	0.00000092849	823,293	681,607	823,293	681,607	FL	Brevard	2
2857857	0.00000093346	153,597,746	139,550,106	129,364,092	116,021,284	FL	Monroe	5
2864462	0.00000093389	880,084,443	810,376,891	875,733,359	806,238,578	NC	Onslow	4
2851295	0.00000094084	75,916,651	66,327,975	72,534,199	63,066,788	FL	Monroe	4
2853603	0.00000094084	11,749,168	9,832,053	11,749,168	9,832,053	FL	Monroe	4
2870919	0.00000094084	123,456,816	108,755,536	121,482,926	106,849,794	FL	Monroe	4
2873935	0.00000094084	117,466,480	105,323,941	116,336,975	104,228,293	FL	Monroe	4
2853760	0.00000094389	158,583	126,997	158,583	126,997	FL	Charlotte	4
2865793	0.00000094489	1,398,552,355	1,305,125,950	1,365,957,144	1,273,824,151	NC	Carteret	4
2857325	0.00000094806	70,521,240	61,384,136	70,521,240	61,384,136	FL	Miami-Dade	4
2858495	0.00000094806	1,423,957	1,176,092	1,423,957	1,176,092	FL	Miami-Dade	4
2860780	0.00000094806	1,649,035	1,294,772	1,649,035	1,294,772	FL	Monroe	4
2864810	0.00000094806	104,500	75,075	104,500	75,075	FL	Monroe	4
2869689	0.00000094806	70,694,569	65,970,060	70,694,569	65,970,060	FL	Miami-Dade	4
2862362	0.00000094986	22,889,196	21,631,136	22,889,196	21,631,136	NJ	Cape May	2
2862096	0.00000095179	78,371	57,150	78,371	57,150	FL	Palm Beach	1
2857063	0.00000095975	260,055,375	238,070,522	260,055,375	238,070,522	FL	Brevard	4
2857371	0.00000095975	49,639,219	42,394,923	49,639,219	42,394,923	FL	Brevard	4
2858617	0.00000095975	18,132,816	16,572,723	18,132,816	16,572,723	FL	Indian River	4
2873868	0.00000095975	1,083,721	893,633	1,083,721	893,633	FL	Brevard	4
2849994	0.00000096433	17,832,681	14,885,943	17,832,681	14,885,943	FL	Monroe	4
2877134	0.00000097080	715,513	625,713	692,175	603,196	FL	Broward	4
2876068	0.00000098080	2,032,769,658	1,898,527,434	1,727,767,765	1,605,250,637	FL	Martin	4
2849346	0.00000098226	282,528,874	254,635,729	279,631,199	251,821,143	FL	Sarasota	4
2871066	0.00000098334	3,593,768,925	3,325,219,044	3,367,256,486	3,163,262,073	NY	Suffolk	3
2851519	0.00000098334	166,390	137,800	166,390	137,800	FL	Flagler	2
2857947	0.00000098857	3,494,496	2,902,344	3,494,496	2,902,344	FL	Volusia	4
2867476	0.00000098857	2,467,311	2,067,152	2,467,311	2,067,152	FL	St. Johns	4
2869089	0.00000098857	80,834,709	72,214,834	80,834,709	72,214,834	SC	Georgetown	1
2865020	0.00000099058	2,209,646	2,086,650	2,209,646	2,086,650	FL	Monroe	4
2867214	0.00000099082	683,023,815	664,946,757	683,023,815	664,946,757	NC	Dare	3
2866266	0.00000099191	345,450,103	315,856,798	345,450,103	315,856,798	FL	Monroe	4
2877521	0.00000099191	1,341,978	1,112,131	1,341,978	1,112,131	FL	Monroe	4
2865904	0.00000099810	259,741	212,462	259,741	212,462	FL	Brevard	2
2851869	0.00000100017	214,830	166,080	214,830	166,080	FL	Gulf	2
2853386	0.00000100017	62,180,448	56,786,817	62,180,448	56,786,817	FL	Franklin	2
2855532	0.00000100017	606,584	471,716	606,584	471,716	TX	Cameron	1
2856477	0.00000100017	13	11	13	11	FL	Gulf	2
2857082	0.00000100017	619,528	504,885	619,528	504,885	FL	Franklin	2
2857109	0.00000100017	73,688,909	67,164,038	73,688,909	67,164,038	FL	Franklin	2
2857360	0.00000100017	147,341,974	132,380,546	147,341,974	132,380,546	FL	Franklin	2
2858971	0.00000100017	53,570,477	46,776,598	53,570,477	46,776,598	FL	Franklin	2
2859144	0.00000100017	7,370	6,084	7,370	6,084	FL	Franklin	3
2859269	0.00000100017	739,427,671	682,187,128	696,325,537	640,239,353	FL	Franklin	2
2861118	0.00000100017	143,321,635	132,215,895	143,321,635	132,215,895	FL	Franklin	2
2862273	0.00000100017	1,658,930	1,339,397	1,658,930	1,339,397	FL	Bay	2
2864291	0.00000100017	374,663	304,353	374,663	304,353	FL	Franklin	2
2868632	0.00000100017	522,205	423,106	522,205	423,106	FL	Franklin	2
2869351	0.00000100017	278,077,660	250,925,099	267,584,819	240,735,825	FL	Franklin	2
2870003	0.00000100017	28,698,591	23,995,075	28,698,591	23,995,075	FL	Gulf	2
2872343	0.00000100017	2,893,848	2,423,014	2,893,848	2,423,014	FL	Franklin	2
2872888	0.00000100017	541,326	438,125	541,326	438,125	FL	Hillsborough	4
2873368	0.00000100017	123,231	92,742	123,231	92,742	FL	Franklin	2
2873370	0.00000100017	14,494,662	12,347,877	14,494,662	12,347,877	FL	Gulf	2
2875927	0.00000100017	1,985,451	1,554,708	1,985,451	1,554,708	FL	Franklin	2
2855843	0.00000100613	63,872,734	57,206,240	63,872,734	57,206,240	FL	St. Lucie	4
2850943	0.00000100732	82,543	68,771	81,532	67,808	FL	Pinellas	4
2857675	0.00000101173	2,116,638,521	1,998,524,302	1,923,250,443	1,819,267,664	NC	Hyde	4
2877326	0.00000101922	418,186,132	385,935,138	412,241,031	380,183,584	FL	Indian River	3
2877570	0.00000102014	39,411,614	35,987,627	39,411,614	35,987,627	FL	Sarasota	4
2867247	0.00000102293	2,104,889	1,742,513	2,104,889	1,742,513	FL	Monroe	4
2860863	0.00000102704	52,433,519	49,326,739	52,433,519	49,326,739	NC	Hyde	1
2854394	0.00000102750	11,815,864	10,340,424	11,815,864	10,340,424	FL	Palm Beach	3
2870921	0.00000103295	177,031,527	160,109,273	177,031,527	160,109,273	FL	Monroe	4

EventID	RATE	GU_Loss_wDS	GR_Loss_wDS	GU_Loss_xDS	GR_Loss_xDS	LandfallState	LandfallCounty	SS_Intensity
2858540	0.00000103302	12,331,801	10,899,966	12,142,188	10,716,161	FL	Sarasota	4
2871125	0.00000103302	183,640,322	170,464,339	183,640,322	170,464,339	FL	Monroe	4
2872427	0.00000103597	7,482,920	6,249,746	7,384,833	6,156,521	AL	Baldwin	1
2870764	0.00000103656	1,347,464	1,121,794	1,347,464	1,121,794	FL	Walton	2
2850414	0.00000104097	51,374,582	47,233,882	51,374,582	47,233,882	LA	Terrebonne	2
2850911	0.00000104097	179,071,780	157,985,549	179,071,780	157,985,549	FL	Dixie	2
2851843	0.00000104097	70,316,819	59,976,146	70,316,819	59,976,146	FL	Dixie	2
2852928	0.00000104097	175,958,436	155,696,477	164,258,729	144,418,761	FL	Hillsborough	1
2854667	0.00000104097	4,055,938	3,801,701	4,055,938	3,801,701	FL	Charlotte	1
2856261	0.00000104097	34,009,306	28,645,073	34,009,306	28,645,073	FL	Levy	2
2858735	0.00000104097	65,166,196	56,743,713	65,166,196	56,743,713	FL	Citrus	2
2859558	0.00000104097	232,824,023	211,411,614	232,824,023	211,411,614	FL	Citrus	2
2859712	0.00000104097	75,277,264	65,214,070	75,277,264	65,214,070	FL	Levy	2
2859769	0.00000104097	9,438,579	7,805,379	9,438,579	7,805,379	FL	Hillsborough	3
2860927	0.00000104097	62,579,545	55,500,766	62,579,545	55,500,766	FL	Charlotte	1
2861665	0.00000104097	62,910,347	53,814,935	62,910,347	53,814,935	FL	Levy	2
2866117	0.00000104097	87,095,334	76,690,849	87,095,334	76,690,849	FL	Dixie	2
2866373	0.00000104097	2,830,679	2,364,071	2,830,679	2,364,071	FL	Levy	2
2866502	0.00000104097	40,854,418	37,878,308	40,854,418	37,878,308	FL	Charlotte	1
2869721	0.00000104097	17,886,271	15,425,462	17,528,990	15,081,952	FL	Dixie	2
2870258	0.00000104097	953,926	769,642	953,926	769,642	FL	Levy	2
2870624	0.00000104097	21,292,940	17,876,953	21,292,940	17,876,953	FL	Dixie	2
2871173	0.00000104097	302,143,319	274,887,793	302,143,319	274,887,793	FL	Citrus	2
2871606	0.00000104097	151,570,409	137,367,921	151,570,409	137,367,921	FL	Citrus	2
2872821	0.00000104097	27,040,516	24,283,457	27,040,516	24,283,457	FL	Levy	2
2873456	0.00000104097	56,020,523	47,245,711	56,020,523	47,245,711	FL	Levy	2
2876314	0.00000104165	5,953,226,755	5,190,011,245	5,000,199,933	4,553,843,174	NC	Pender	4
2867615	0.00000104234	590,184,634	561,725,071	590,184,634	561,725,071	NC	Carteret	5
2850716	0.00000104311	299,778	231,098	299,778	231,098	FL	Pinellas	4
2856497	0.00000104311	9,774,366	9,117,551	9,774,366	9,117,551	FL	Manatee	4
2866677	0.00000104311	10,234,009	9,313,105	10,234,009	9,313,105	FL	Pinellas	4
2869285	0.00000104311	136,266	106,815	136,266	106,815	FL	Pinellas	4
2870220	0.00000104311	25,023,663	22,258,916	25,023,663	22,258,916	FL	Sarasota	4
2875526	0.00000104311	20,744,345	19,700,160	20,744,345	19,700,160	FL	Monroe	2
2874102	0.00000104452	302,997,055	292,044,464	302,997,055	292,044,464	NC	Hyde	2
2858866	0.00000104952	1,158,857	939,040	1,158,857	939,040	FL	Citrus	4
2856420	0.00000105121	479,628,867	443,352,799	479,628,867	443,352,799	NC	Dare	2
2850714	0.00000105225	825,246,007	786,338,774	825,246,007	786,338,774	NC	Carteret	4
2858773	0.00000105318	53,186,697	50,028,954	53,186,697	50,028,954	FL	Pasco	4
2866088	0.00000105634	398,217,279	374,626,384	398,217,279	374,626,384	NC	Dare	3
2863633	0.00000105967	8,363,352	7,236,065	8,363,352	7,236,065	FL	Monroe	4
2872680	0.00000105967	7,648	6,361	7,648	6,361	FL	Pinellas	4
2876390	0.00000105967	127,181,314	118,175,765	127,181,314	118,175,765	FL	Monroe	4
2859547	0.00000106069	419,655,028	403,969,569	419,655,028	403,969,569	NC	Dare	3
2874250	0.00000106683	92,914,445	87,558,528	92,914,445	87,558,528	NY	Nassau	2
2873119	0.00000106997	2,817,978	2,479,816	2,817,978	2,479,816	VA	Accomack	4
2852499	0.00000107373	7,566,830	6,185,605	7,437,657	6,063,703	FL	Palm Beach	3
2859284	0.00000107377	124,318,647	114,088,220	124,318,647	114,088,220	FL	Taylor	4
2848458	0.00000107443	31,812,203	28,691,739	31,812,203	28,691,739	FL	Monroe	5
2849798	0.00000107443	21,247,335	19,157,205	21,247,335	19,157,205	FL	Charlotte	5
2850704	0.00000107443	79,247	65,665	79,247	65,665	FL	Collier	5
2851140	0.00000107443	92,395,446	79,989,592	89,851,001	77,541,772	FL	Collier	5
2851698	0.00000107443	2,673,419	2,226,072	2,673,419	2,226,072	FL	Monroe	5
2852191	0.00000107443	613,312,445	597,605,712	613,312,445	597,605,712	FL	Monroe	5
2852194	0.00000107443	30,239,063	27,025,847	30,239,063	27,025,847	FL	Monroe	5
2852690	0.00000107443	112,673	87,608	112,673	87,608	FL	Sarasota	5
2852907	0.00000107443	160,545,756	146,028,379	154,461,984	140,118,748	SC	Georgetown	3
2853075	0.00000107443	168,270,656	153,176,948	168,270,656	153,176,948	FL	Monroe	5
2853525	0.00000107443	2,534,981	2,126,066	2,534,981	2,126,066	FL	Pinellas	5
2853650	0.00000107443	145,151	118,995	145,151	118,995	FL	Monroe	5
2854212	0.00000107443	32,014,744	27,245,052	32,014,744	27,245,052	FL	Miami-Dade	2
2854402	0.00000107443	400,933	335,063	400,933	335,063	FL	Monroe	5
2855295	0.00000107443	11,125,344	9,245,178	11,125,344	9,245,178	FL	Monroe	5
2856299	0.00000107443	151,772,790	136,507,325	151,772,790	136,507,325	FL	Collier	5
2858404	0.00000107443	2,836,886	2,505,713	2,836,886	2,505,713	FL	Sarasota	5
2859395	0.00000107443	550,958,418	508,780,191	550,958,418	508,780,191	FL	Sarasota	5
2859566	0.00000107443	97,373,470	89,484,125	97,373,470	89,484,125	FL	Lee	5
2860696	0.00000107443	371,710	309,403	371,710	309,403	FL	Monroe	5
2860885	0.00000107443	892,413	758,367	892,413	758,367	FL	Manatee	5
2861137	0.00000107443	187,733,484	172,241,474	187,733,484	172,241,474	FL	Lee	5
2861243	0.00000107443	266,434	221,425	266,434	221,425	FL	Lee	5
2861361	0.00000107443	41,550,764	37,049,099	41,550,764	37,049,099	FL	Pinellas	5
2861443	0.00000107443	6,221,189	5,038,382	6,221,189	5,038,382	FL	Manatee	5
2861459	0.00000107443	171,039,763	153,769,750	160,440,877	143,522,420	FL	Pinellas	5
2862702	0.00000107443	2,289,361	1,842,201	2,289,361	1,842,201	FL	Monroe	5
2862910	0.00000107443	2,015,264	1,675,794	2,015,264	1,675,794	FL	Monroe	2

EventID	RATE	GU_Loss_wDS	GR_Loss_wDS	GU_Loss_xDS	GR_Loss_xDS	LandfallState	LandfallCounty	SS_Intensity
2864057	0.00000107443	15,109,176	12,366,976	15,109,176	12,366,976	FL	Monroe	5
2865535	0.00000107443	1,071,968	832,170	1,071,968	832,170	FL	Monroe	5
2865744	0.00000107443	627,102	533,734	627,102	533,734	FL	Charlotte	5
2866228	0.00000107443	4,156,860	3,534,170	4,156,860	3,534,170	FL	Monroe	5
2866443	0.00000107443	248,350	183,039	248,350	183,039	FL	Lee	5
2866552	0.00000107443	104,510,331	94,474,063	104,510,331	94,474,063	FL	Monroe	5
2866870	0.00000107443	3,862,175	3,399,442	3,862,175	3,399,442	FL	Collier	5
2867861	0.00000107443	53,725,989	49,022,494	53,725,989	49,022,494	FL	Pinellas	5
2868039	0.00000107443	7,698,415	6,779,104	7,374,389	6,465,693	FL	Monroe	5
2868042	0.00000107443	457,158	381,346	457,158	381,346	FL	Charlotte	5
2868105	0.00000107443	238,147,415	218,482,756	238,147,415	218,482,756	FL	Lee	5
2868274	0.00000107443	1,242,452,797	1,157,204,882	1,216,617,667	1,132,425,502	FL	Pinellas	5
2868967	0.00000107443	315,810,419	287,982,233	315,810,419	287,982,233	FL	Collier	5
2869452	0.00000107443	688,014	570,936	688,014	570,936	FL	Manatee	5
2869828	0.00000107443	377,644,857	339,067,941	370,040,332	331,768,413	FL	Monroe	5
2869854	0.00000107443	805,647,575	749,803,469	805,647,575	749,803,469	FL	Pinellas	5
2870174	0.00000107443	273,587,873	253,370,209	273,587,873	253,370,209	FL	Monroe	5
2870285	0.00000107443	183,383,781	165,592,100	175,317,963	157,753,727	FL	Monroe	5
2870370	0.00000107443	105,703	85,310	105,703	85,310	FL	Pinellas	5
2870993	0.00000107443	267,893,443	248,347,669	267,893,443	248,347,669	FL	Pinellas	5
2871208	0.00000107443	90,479,673	81,160,410	89,917,341	80,615,616	FL	Monroe	4
2871685	0.00000107443	53,933,741	47,068,831	53,933,741	47,068,831	FL	Pinellas	5
2871876	0.00000107443	29,362,093	26,968,467	29,362,093	26,968,467	FL	Pinellas	5
2871950	0.00000107443	263,139	214,805	263,139	214,805	FL	Pinellas	5
2872399	0.00000107443	211,469,314	198,256,664	211,469,314	198,256,664	FL	Monroe	5
2872656	0.00000107443	649,709,375	594,353,525	541,850,510	490,436,770	FL	Monroe	5
2872950	0.00000107443	461,371	355,949	461,371	355,949	FL	Monroe	5
2873202	0.00000107443	459,245,714	421,276,316	459,245,714	421,276,316	FL	Monroe	5
2873254	0.00000107443	16,012,605	14,276,880	16,012,605	14,276,880	FL	Pinellas	5
2873318	0.00000107443	1,504,817	1,250,117	1,504,817	1,250,117	FL	Collier	5
2873466	0.00000107443	499,224,478	461,589,419	499,224,478	461,589,419	FL	Monroe	5
2873907	0.00000107443	9,056,907	7,723,629	9,056,907	7,723,629	FL	Indian River	2
2874243	0.00000107443	165,769,076	148,982,686	165,769,076	148,982,686	FL	Monroe	5
2874815	0.00000107443	12	9	12	9	FL	Santa Rosa	3
2875004	0.00000107443	5,878,408	5,471,892	5,878,408	5,471,892	FL	Charlotte	1
2875199	0.00000107443	718,090	580,390	718,090	580,390	FL	Monroe	5
2875497	0.00000107443	221,315,441	206,004,373	221,315,441	206,004,373	FL	Monroe	5
2875746	0.00000107443	64,624	49,533	64,624	49,533	FL	Pinellas	5
2875891	0.00000107443	14,008,242	12,949,019	14,008,242	12,949,019	FL	Monroe	5
2876042	0.00000107443	600,165	511,837	600,165	511,837	FL	Manatee	5
2876064	0.00000107443	30,336,037	25,694,311	30,336,037	25,694,311	FL	Sarasota	5
2876460	0.00000107443	824,231,483	800,178,984	824,231,483	800,178,984	FL	Miami-Dade	1
2877295	0.00000107443	34,835,174	31,558,831	34,835,174	31,558,831	FL	Manatee	5
2877469	0.00000107443	10,179,562	8,773,053	10,179,562	8,773,053	FL	Collier	5
2877801	0.00000107443	81,154,572	70,822,270	81,154,572	70,822,270	FL	Sarasota	5
2878056	0.00000107443	18,370,856	15,784,458	17,608,431	15,053,396	FL	Monroe	4
2857851	0.00000107513	9,443,215	7,870,873	9,372,738	7,803,964	FL	Martin	2
2874648	0.00000107614	5,348,467,707	4,774,996,445	4,097,692,397	3,769,255,421	FL	Monroe	5
2877404	0.00000107676	856,008,380	809,263,524	856,008,380	809,263,524	FL	Monroe	4
2865902	0.00000107762	960,477,065	895,860,692	927,259,803	863,699,706	FL	St. Lucie	4
2849055	0.00000108120	78,419,280	69,623,024	78,419,280	69,623,024	FL	Taylor	2
2849871	0.00000108120	19,077,578	16,989,364	19,077,578	16,989,364	FL	Taylor	2
2853360	0.00000108120	8,377,227	7,048,818	8,377,227	7,048,818	FL	Taylor	2
2853785	0.00000108120	14,089,949	11,838,789	14,089,949	11,838,789	FL	Taylor	2
2856036	0.00000108120	35,159,095	29,642,017	35,159,095	29,642,017	FL	Dixie	3
2857453	0.00000108120	218,714,623	195,693,456	217,504,419	194,520,783	FL	Dixie	2
2858803	0.00000108120	16,973,569	14,408,261	16,973,569	14,408,261	FL	Taylor	2
2861141	0.00000108120	19,813,780	16,564,717	19,813,780	16,564,717	FL	Taylor	2
2861695	0.00000108120	8,014,863	7,243,006	8,014,863	7,243,006	FL	Taylor	2
2862990	0.00000108120	13,227,462	10,900,074	13,227,462	10,900,074	FL	Hillsborough	3
2863216	0.00000108120	3,704,598	2,991,351	3,704,598	2,991,351	FL	Monroe	1
2863933	0.00000108120	986	731	986	731	FL	Dixie	3
2864434	0.00000108120	26,428,968	22,777,278	26,428,968	22,777,278	FL	Dixie	2
2866646	0.00000108120	11,929,289	10,754,614	11,929,289	10,754,614	FL	Hillsborough	3
2867499	0.00000108120	7,731,118	6,263,744	7,731,118	6,263,744	FL	Dixie	2
2868387	0.00000108120	7,439	5,218	7,439	5,218	FL	Dixie	2
2869688	0.00000108120	67,225,085	60,863,829	67,225,085	60,863,829	FL	Charlotte	2
2875661	0.00000108120	362,558,681	329,718,857	344,548,897	312,222,878	FL	Taylor	2
2870728	0.00000108595	791,652,000	767,740,190	791,652,000	767,740,190	NC	Dare	4
2859796	0.00000108871	1,181,185,605	1,105,219,629	1,174,383,704	1,098,861,590	FL	Pinellas	4
2870861	0.00000108970	1,601,705,353	1,525,173,428	1,571,513,660	1,496,408,366	NC	Dare	4
2869232	0.00000109012	4,064,825	3,681,485	4,064,825	3,681,485	NY	Suffolk	4
2857632	0.00000109077	18,568	13,150	18,568	13,150	FL	Pasco	4
2872601	0.00000109077	233,257,578	212,458,541	233,257,578	212,458,541	FL	Pasco	4
2861233	0.00000109112	150,930,902	138,337,144	150,930,902	138,337,144	FL	Monroe	5
2862290	0.00000109112	4,933,288	3,987,855	4,933,288	3,987,855	FL	Monroe	5

EventID	RATE	GU_Loss_wDS	GR_Loss_wDS	GU_Loss_xDS	GR_Loss_xDS	LandfallState	LandfallCounty	SS_Intensity
2862870	0.00000109575	1,695,348,521	1,624,787,243	1,684,984,114	1,615,386,943	NC	Carteret	5
2868862	0.00000109973	33,731	23,303	33,731	23,303	FL	Collier	4
2869599	0.00000110283	421,288,189	399,739,380	421,288,189	399,739,380	NC	Carteret	3
2849245	0.00000110415	1,505,368,601	1,403,697,409	1,129,688,964	1,040,406,238	FL	Broward	5
2850307	0.00000110415	8,824,924	7,136,519	8,824,924	7,136,519	FL	Brevard	5
2851395	0.00000110415	2,486,793	2,067,778	2,486,793	2,067,778	FL	Brevard	5
2859690	0.00000110415	3,308,588	2,956,511	3,308,588	2,956,511	FL	Brevard	1
2860361	0.00000110415	7,195,435	5,965,302	7,195,435	5,965,302	FL	Palm Beach	5
2866147	0.00000110415	538,256,149	492,095,648	453,351,747	409,582,776	FL	Palm Beach	5
2866587	0.00000110415	47,657,562	44,768,169	47,657,562	44,768,169	FL	Brevard	5
2871592	0.00000110415	2,269,728	1,860,659	2,269,728	1,860,659	FL	Martin	5
2872564	0.00000110415	45,913,414	42,013,009	45,913,414	42,013,009	FL	Palm Beach	5
2873888	0.00000110415	14,785,793	12,913,236	14,785,793	12,913,236	FL	St. Lucie	5
2877041	0.00000110415	376,990,575	342,220,153	332,330,787	299,258,728	FL	Miami-Dade	5
2877105	0.00000110415	14,269,679	12,463,885	13,990,061	12,194,125	FL	Broward	5
2877272	0.00000110415	5,275,849	4,352,721	5,275,849	4,352,721	FL	Brevard	5
2855383	0.00000110479	4,400,828	3,614,953	4,400,828	3,614,953	FL	Monroe	2
2866494	0.00000110592	59,764,517	53,398,051	59,764,517	53,398,051	FL	Levy	4
2874992	0.00000110592	413,071	336,228	413,071	336,228	FL	Monroe	1
2875709	0.00000110606	58,428,095	53,218,902	58,428,095	53,218,902	FL	Palm Beach	4
2861451	0.00000110892	805,698,289	787,030,338	805,698,289	787,030,338	MD	Worcester	4
2868086	0.00000111032	1,987,465	1,647,054	1,987,465	1,647,054	FL	Pinellas	4
2863294	0.00000111782	11,642,630	10,957,255	11,642,630	10,957,255	NJ	Ocean	2
2867792	0.00000112092	1,202,341,258	1,103,625,198	1,002,664,297	913,309,002	FL	Pinellas	2
2863714	0.00000112530	798,797,527	733,616,028	784,660,405	719,910,420	FL	Miami-Dade	5
2855543	0.00000112785	459,116,129	440,236,321	459,116,129	440,236,321	NC	Carteret	4
2848929	0.00000112811	103,313,079	91,173,951	103,313,079	91,173,951	FL	Monroe	2
2877683	0.00000112811	2,431,735	2,050,725	2,431,735	2,050,725	FL	Monroe	2
2867972	0.00000112986	252,792,347	230,163,882	252,792,347	230,163,882	FL	Miami-Dade	3
2872872	0.00000113039	8,831,232	7,192,736	8,831,232	7,192,736	FL	St. Lucie	3
2876102	0.00000113102	161,015,102	144,170,393	154,694,459	138,063,033	FL	Monroe	4
2871277	0.00000113202	3,461,473	2,896,663	3,461,473	2,896,663	NY	Suffolk	0
2860675	0.00000113696	466,616,623	447,702,890	466,616,623	447,702,890	VA	Virginia Beach	3
2871437	0.00000114010	116,175,755	105,756,301	116,175,755	105,756,301	FL	Monroe	2
2870563	0.00000114023	43,914,744	39,286,293	36,527,940	32,152,407	FL	Monroe	2
2853023	0.00000114205	63,575,242	57,814,089	63,575,242	57,814,089	FL	Miami-Dade	4
2856847	0.00000114205	260,818,556	236,865,150	260,818,556	236,865,150	FL	Miami-Dade	4
2858435	0.00000114205	741,771,285	690,277,853	741,771,285	690,277,853	FL	Miami-Dade	4
2860702	0.00000114309	24,183,464	20,054,761	24,183,464	20,054,761	FL	Pinellas	5
2849896	0.00000114423	1,037,722,333	975,369,683	1,032,576,626	970,475,200	FL	Monroe	3
2860292	0.00000114621	292,285	244,360	292,285	244,360	FL	Brevard	3
2864296	0.00000114708	47,843,191	44,390,809	47,583,821	44,136,595	GA	Glynn	1
2871431	0.00000114708	516,635	426,208	516,635	426,208	FL	St. Johns	4
2860524	0.00000114797	3,890,174	3,146,001	3,890,174	3,146,001	FL	Monroe	2
2864685	0.00000114809	2,193,571	1,790,755	2,193,571	1,790,755	FL	Monroe	3
2874497	0.00000114821	185,311,058	172,727,260	185,311,058	172,727,260	VA	Accomack	2
2858365	0.00000114965	1,131,765	882,189	1,131,765	882,189	FL	Broward	2
2865528	0.00000115732	490,878,137	451,345,403	490,878,137	451,345,403	NC	New Hanover	2
2868308	0.00000115782	206,408,255	194,412,986	206,408,255	194,412,986	FL	Miami-Dade	5
2866420	0.00000115788	2,103,971,418	1,949,218,712	1,747,985,558	1,618,773,732	FL	Monroe	4
2873707	0.00000116043	3,014,488	2,684,134	3,014,488	2,684,134	MD	Worcester	3
2858169	0.00000116299	252,091,085	238,207,638	252,091,085	238,207,638	FL	Monroe	2
2852440	0.00000116448	630,621	522,044	630,621	522,044	FL	Brevard	1
2862953	0.00000116448	77,298	63,841	77,298	63,841	FL	St. Johns	5
2870528	0.00000116448	11,642,705	9,968,789	9,287,525	7,728,695	FL	Palm Beach	1
2871418	0.00000116448	5,990,632	5,015,695	5,990,632	5,015,695	FL	Brevard	2
2873382	0.00000116448	2,649,922	2,235,179	2,649,922	2,235,179	FL	Flagler	5
2873853	0.00000116448	1,353,530	1,120,278	1,353,530	1,120,278	FL	Volusia	5
2849598	0.00000116913	1,429,833	1,228,613	1,429,833	1,228,613	FL	Monroe	5
2861694	0.00000116944	62,266,762	56,511,333	62,266,762	56,511,333	FL	Palm Beach	4
2861910	0.00000117135	2,277,109	1,877,077	2,264,645	1,865,282	FL	Collier	2
2870930	0.00000117135	3,588,219,003	3,294,812,026	2,713,065,254	2,515,582,481	FL	Monroe	2
2866483	0.00000117339	133,017	107,975	133,017	107,975	FL	Brevard	4
2869990	0.00000117927	306,344	264,706	306,344	264,706	FL	Monroe	2
2863524	0.00000118126	35,378,089	30,870,543	33,755,824	29,305,290	FL	Monroe	2
2865121	0.00000118287	486,852	392,171	486,852	392,171	FL	Monroe	2
2859051	0.00000118821	20,554,468	17,778,704	20,554,468	17,778,704	FL	Miami-Dade	3
2858835	0.00000118983	3,905,096	3,217,181	3,905,096	3,217,181	FL	Monroe	4
2851646	0.00000119106	134,775,381	128,740,479	134,775,381	128,740,479	FL	Lee	2
2865645	0.00000119192	30,266,162	25,834,036	30,266,162	25,834,036	FL	Monroe	4
2858452	0.00000119196	412,988,835	381,474,649	412,988,835	381,474,649	NC	Carteret	3
2865811	0.00000119396	13,352,394	11,383,072	13,352,394	11,383,072	FL	Franklin	3
2862441	0.00000119854	118,358,638	114,006,596	118,358,638	114,006,596	FL	Monroe	5
2860607	0.00000119960	335,100	253,197	335,100	253,197	FL	Collier	4
2856963	0.00000119990	119,811,364	111,796,834	119,811,364	111,796,834	VA	Accomack	1
2860896	0.00000120708	14,620,443	12,863,217	14,620,443	12,863,217	FL	Taylor	4

EventID	RATE	GU_Loss_wDS	GR_Loss_wDS	GU_Loss_xDS	GR_Loss_xDS	LandfallState	LandfallCounty	SS_Intensity
2850850	0.00000121861	490,727,455	452,877,063	490,727,455	452,877,063	NC	Carteret	4
2852270	0.00000122094	66,333,406	59,185,872	65,367,795	58,248,315	FL	Monroe	4
2865720	0.00000122094	4,878,382	4,021,850	4,878,382	4,021,850	FL	Monroe	4
2869884	0.00000122094	11	8	11	8	FL	Monroe	4
2874037	0.00000122094	30,642,191	27,318,051	30,642,191	27,318,051	FL	Monroe	4
2876179	0.00000122094	891,622	722,252	891,622	722,252	FL	Monroe	4
2875435	0.00000122571	10,413,510	9,118,161	10,413,510	9,118,161	FL	Brevard	1
2855576	0.00000122641	9,414,942	7,890,995	9,414,942	7,890,995	FL	Monroe	5
2873838	0.00000122883	369,272,201	339,421,908	369,272,201	339,421,908	FL	Hillsborough	1
2873905	0.00000123099	20,873,924	19,514,163	20,873,924	19,514,163	NJ	Ocean	2
2872876	0.00000123223	3,519,148	2,829,676	3,519,148	2,829,676	FL	Okaloosa	3
2860273	0.00000123241	2,417,873	1,943,562	2,417,873	1,943,562	FL	Palm Beach	1
2864655	0.00000123325	17,220,582	16,366,366	17,220,582	16,366,366	VA	Accomack	1
2863175	0.00000123636	521,163,582	485,982,374	521,163,582	485,982,374	FL	Monroe	4
2871000	0.00000124060	15	12	15	12	FL	Charlotte	1
2863996	0.00000124174	214,855	180,257	214,855	180,257	FL	Brevard	4
2857858	0.00000124763	67,251,601	60,232,410	67,251,601	60,232,410	FL	St. Johns	5
2858952	0.00000124763	111,730,445	100,176,967	111,730,445	100,176,967	SC	Georgetown	1
2869549	0.00000124763	1,228,083	1,026,315	1,188,385	988,626	FL	St. Johns	5
2874830	0.00000124927	247,575,223	239,081,528	247,575,223	239,081,528	NJ	Cape May	2
2859848	0.00000124976	7,285	6,028	7,285	6,028	LA	Terrebonne	2
2855210	0.00000125294	80,706,353	74,326,514	80,706,353	74,326,514	FL	Pinellas	2
2852959	0.00000125807	4,024,260	3,359,172	4,024,260	3,359,172	FL	Monroe	2
2853804	0.00000125955	28,609,110	25,923,671	28,609,110	25,923,671	FL	Monroe	2
2876048	0.00000125996	152,734,835	137,558,817	143,163,443	128,264,623	FL	Brevard	3
2856533	0.00000126035	411,393,362	392,060,545	411,393,362	392,060,545	NC	Carteret	4
2870748	0.00000126214	482,545	419,531	482,545	419,531	NY	Suffolk	1
2849275	0.00000127256	365,793	306,193	365,793	306,193	FL	Escambia	5
2849478	0.00000127568	6,838,816	5,815,503	6,838,816	5,815,503	FL	Monroe	3
2862882	0.00000127851	692,965	569,991	692,965	569,991	FL	Brevard	4
2849872	0.00000127900	159,698,361	150,481,259	159,698,361	150,481,259	NJ	Monmouth	1
2857645	0.00000128012	232,963,608	211,313,328	232,963,608	211,313,328	NC	Onslow	1
2872094	0.00000128468	14,076,140	12,222,991	14,076,140	12,222,991	FL	St. Johns	2
2851273	0.00000128589	5,084,313	4,299,056	5,084,313	4,299,056	FL	Okaloosa	4
2853406	0.00000128737	28,007,208	24,363,761	28,007,208	24,363,761	FL	Hillsborough	4
2877756	0.00000128881	17,124,305	15,405,910	17,124,305	15,405,910	FL	Monroe	4
2867283	0.00000128944	1,410,710,456	1,348,095,168	1,402,060,840	1,339,933,596	NC	Carteret	4
2851303	0.00000129788	1,221,112	1,005,421	1,221,112	1,005,421	FL	Nassau	1
2858128	0.00000129875	130,993,064	116,898,722	130,993,064	116,898,722	FL	Gulf	2
2864230	0.00000130156	766,040	674,361	766,040	674,361	NJ	Monmouth	4
2852203	0.00000130204	3,327,150,083	3,104,191,844	2,972,011,942	2,804,523,285	NC	Carteret	4
2871579	0.00000130403	2,202,183,445	2,069,097,461	2,035,161,364	1,911,374,457	NC	Onslow	4
2863325	0.00000130507	1,882,161,261	1,757,181,800	1,795,989,529	1,676,148,372	NC	Carteret	3
2868517	0.00000130787	98,180,114	85,199,854	98,180,114	85,199,854	FL	Monroe	1
2852855	0.00000131190	228,489,174	204,117,972	226,845,654	202,525,543	FL	Sarasota	2
2861322	0.00000131218	11,182,194	9,401,677	11,182,194	9,401,677	FL	Monroe	5
2876712	0.00000132690	845,704,418	782,923,048	830,961,884	768,569,711	FL	Collier	4
2865915	0.00000133255	3,326,962	2,838,096	3,326,962	2,838,096	FL	Monroe	2
2870546	0.00000133634	385,118	332,581	385,118	332,581	FL	Miami-Dade	3
2850667	0.00000133781	611,542	508,681	611,542	508,681	FL	St. Johns	2
2860974	0.00000134362	295,923,304	273,333,480	294,468,341	271,913,349	NC	Onslow	1
2866931	0.00000134362	333,639	266,128	333,639	266,128	FL	Brevard	4
2874613	0.00000134362	365,914,388	337,159,477	365,914,388	337,159,477	NC	Onslow	2
2875654	0.00000134362	84,238	70,349	84,238	70,349	FL	Indian River	4
2866626	0.00000134416	87,608,929	83,325,528	87,608,929	83,325,528	NJ	Cape May	2
2851888	0.00000135417	274,923,849	243,981,403	274,923,849	243,981,403	FL	Volusia	1
2872668	0.00000135417	16,631,873	13,660,045	16,631,873	13,660,045	FL	St. Johns	1
2877915	0.00000135428	5,752,577	5,243,359	5,752,577	5,243,359	FL	Martin	1
2877634	0.00000135437	321,563,623	311,513,604	321,563,623	311,513,604	NC	Hyde	3
2874430	0.00000135771	34,142,899	28,549,833	34,142,899	28,549,833	FL	Dixie	4
2855857	0.00000135833	56,122,408	51,386,690	56,122,408	51,386,690	FL	Monroe	5
2868361	0.00000136575	2,378,346,028	2,189,115,278	2,064,104,621	1,901,966,839	NC	Onslow	4
2850972	0.00000136628	1,218,233,564	1,186,347,252	1,218,233,564	1,186,347,252	NC	Dare	1
2860775	0.00000136644	687,486,578	641,375,392	655,623,056	610,641,025	FL	Brevard	3
2871426	0.00000136644	516,864,845	477,426,304	516,864,845	477,426,304	FL	Brevard	4
2867843	0.00000136843	33,223,880	31,464,315	33,223,880	31,464,315	FL	Palm Beach	4
2871386	0.00000136843	747,711	616,298	747,711	616,298	FL	Broward	3
2874278	0.00000136843	15,140,571	12,908,916	15,140,571	12,908,916	FL	Broward	3
2854642	0.00000136927	745,798,596	681,510,857	722,221,289	658,688,689	FL	Monroe	2
2856393	0.00000136927	175,039,864	158,812,793	175,039,864	158,812,793	FL	Monroe	2
2862823	0.00000136927	33,799,581	31,744,290	33,799,581	31,744,290	FL	Monroe	2
2867395	0.00000136927	754,079	612,646	754,079	612,646	FL	Monroe	2
2871557	0.00000136927	43,735,759	39,657,868	43,735,759	39,657,868	FL	Monroe	3
2857465	0.00000137058	2,030,077	1,757,975	2,030,077	1,757,975	FL	Monroe	2
2863674	0.00000137088	328,065,483	303,267,241	328,065,483	303,267,241	FL	Brevard	2
2862402	0.00000137139	294,426,042	264,936,610	255,343,047	227,579,086	FL	Indian River	4

EventID	RATE	GU_Loss_wDS	GR_Loss_wDS	GU_Loss_xDS	GR_Loss_xDS	LandfallState	LandfallCounty	SS_Intensity
2870940	0.00000137533	465,247,488	435,730,247	465,247,488	435,730,247	FL	Levy	4
2874981	0.00000137665	3,212,738	2,528,870	3,212,738	2,528,870	FL	Pinellas	1
2877108	0.00000138108	1,550,649	1,307,107	1,550,649	1,307,107	FL	Collier	1
2852838	0.00000138401	835,407	720,215	835,407	720,215	FL	Palm Beach	3
2852705	0.00000138735	11,408,875	9,981,651	11,408,875	9,981,651	FL	Gulf	1
2860461	0.00000139253	25,552,875	22,575,231	25,552,875	22,575,231	FL	Collier	4
2866055	0.00000139918	5,747,704	4,613,995	5,747,704	4,613,995	FL	Miami-Dade	2
2853848	0.00000140303	69,031,004	65,915,575	69,031,004	65,915,575	NJ	Cape May	2
2857563	0.00000140485	128,088,434	122,265,393	128,088,434	122,265,393	NC	Dare	1
2851973	0.00000140856	100,482	81,682	100,482	81,682	FL	Palm Beach	4
2861084	0.00000140856	3,994,946	3,554,079	3,994,946	3,554,079	FL	Palm Beach	4
2864651	0.00000140856	7,082,952	6,398,307	7,082,952	6,398,307	FL	Martin	4
2871231	0.00000140856	2,119,308	1,756,844	2,119,308	1,756,844	FL	Martin	4
2859825	0.00000140963	39,005	31,866	39,005	31,866	FL	Monroe	3
2861117	0.00000140963	53,633,036	47,529,330	53,633,036	47,529,330	FL	Monroe	3
2866393	0.00000140963	515,669	430,002	515,669	430,002	FL	Monroe	3
2866556	0.00000140963	38,708,835	35,400,812	38,708,835	35,400,812	FL	Monroe	3
2870273	0.00000140963	144,110,407	128,461,627	144,110,407	128,461,627	FL	Monroe	3
2872555	0.00000140963	5,190	4,109	5,190	4,109	FL	Monroe	3
2877292	0.00000140963	3,832,318	3,422,273	3,832,318	3,422,273	FL	Monroe	3
2853560	0.00000141191	4,540,376,472	4,231,780,987	3,622,694,399	3,406,571,397	NC	Dare	3
2859032	0.00000141332	6,750,614	5,840,380	6,750,614	5,840,380	FL	Monroe	4
2873261	0.00000141373	147,439,530	131,054,707	146,566,679	130,210,988	FL	Levy	4
2865172	0.00000141533	70,754,538	66,581,512	70,754,538	66,581,512	NC	Dare	1
2873183	0.00000142284	269,597,666	241,536,674	269,597,666	241,536,674	FL	Miami-Dade	3
2862457	0.00000142389	256,650,934	232,755,197	256,650,934	232,755,197	FL	Collier	4
2869890	0.00000142690	828,748,529	779,532,079	828,748,529	779,532,079	FL	Indian River	4
2865416	0.00000142915	163,102	133,754	163,102	133,754	NJ	Cape May	2
2862891	0.00000143185	547,167	428,595	547,167	428,595	MS	Hancock	1
2877540	0.00000143534	5,903,442	5,395,156	5,903,442	5,395,156	NY	Suffolk	2
2859510	0.00000143683	7,979,822	7,450,798	7,979,822	7,450,798	NJ	Atlantic	3
2851910	0.00000144072	52,641,442	46,901,219	45,036,124	39,553,713	FL	Walton	4
2865513	0.00000144148	191,432,444	183,594,212	191,432,444	183,594,212	NJ	Cape May	3
2871593	0.00000144149	43,941,801	40,700,015	43,941,801	40,700,015	NC	Hyde	1
2875081	0.00000144243	438,720,983	424,944,177	438,720,983	424,944,177	VA	Northampton	3
2868617	0.00000144324	766,984,368	747,893,886	766,984,368	747,893,886	VA	Virginia Beach	3
2854749	0.00000144619	190,616,271	169,221,689	189,446,660	168,090,837	FL	Sarasota	4
2868687	0.00000145565	125,580,704	110,870,313	124,879,293	110,191,981	FL	Okaloosa	2
2855394	0.00000146070	267,480,502	253,255,152	267,480,502	253,255,152	NC	Carteret	3
2873545	0.00000147076	36,530,404	33,480,580	36,530,404	33,480,580	FL	Monroe	4
2856853	0.00000147097	7,244,719	5,868,437	7,244,719	5,868,437	FL	Sarasota	4
2875144	0.00000147145	179,937,576	160,882,330	179,937,576	160,882,330	FL	Sarasota	4
2860946	0.00000147439	105,134,920	96,067,040	105,134,920	96,067,040	FL	Pinellas	4
2865365	0.00000147674	495,091	420,871	495,091	420,871	NJ	Cape May	2
2878193	0.00000147991	72,568,985	69,516,856	72,568,985	69,516,856	NC	Hyde	1
2866112	0.00000148075	45,123,726	41,011,088	45,123,726	41,011,088	FL	Pasco	4
2866907	0.00000148405	1,067,686,527	1,041,853,820	1,067,686,527	1,041,853,820	NC	Hyde	4
2866286	0.00000148434	22,068,195	18,949,038	22,068,195	18,949,038	FL	Monroe	3
2861862	0.00000148706	1,450,939	1,241,566	1,450,939	1,241,566	FL	Collier	1
2875321	0.00000148821	146,187,962	133,566,031	146,187,962	133,566,031	FL	Taylor	1
2860231	0.00000149224	2,445,883	1,961,924	2,445,883	1,961,924	FL	Pinellas	4
2876826	0.00000149419	609,965,724	577,932,668	609,965,724	577,932,668	VA	Virginia Beach	2
2850385	0.00000149717	1,944,246	1,632,960	1,944,246	1,632,960	FL	Brevard	5
2872926	0.00000149717	92,597	78,224	92,597	78,224	FL	Brevard	3
2864926	0.00000149723	688,424,276	635,558,748	688,424,276	635,558,748	NC	Carteret	2
2856840	0.00000149774	398,874,174	372,103,077	398,874,174	372,103,077	FL	Pinellas	4
2851047	0.00000150033	88,521	71,611	87,271	70,431	FL	Monroe	4
2871660	0.00000150416	1,063,849	883,631	1,063,849	883,631	FL	Monroe	5
2875432	0.00000150649	65,459,077	61,783,306	65,459,077	61,783,306	NJ	Atlantic	4
2859423	0.00000151407	6,685,895	6,207,271	6,685,895	6,207,271	FL	Lee	4
2871104	0.00000152173	60,846	49,139	60,846	49,139	FL	Gulf	2
2866866	0.00000152432	2,693,518	2,386,169	2,693,518	2,386,169	NY	Suffolk	2
2860969	0.00000152517	1,343,005	1,219,507	1,343,005	1,219,507	FL	Miami-Dade	3
2871674	0.00000152517	84,665,621	74,032,967	84,665,621	74,032,967	FL	Monroe	3
2854130	0.00000152973	164,677,624	150,449,830	164,677,624	150,449,830	FL	Pinellas	4
2869313	0.00000153785	30,337,990	28,793,136	30,337,990	28,793,136	DE	Sussex	3
2861844	0.00000153810	3,064,795	2,886,557	3,064,795	2,886,557	FL	Monroe	1
2855425	0.00000154393	450,420,514	414,962,390	450,420,514	414,962,390	FL	Brevard	2
2876095	0.00000154393	4,629,901	3,842,084	4,629,901	3,842,084	FL	Brevard	4
2858793	0.00000154430	2,041,361	1,594,884	2,041,361	1,594,884	FL	Broward	3
2860789	0.00000154575	1,237,563	997,220	1,237,563	997,220	FL	Monroe	5
2870434	0.00000154663	4,596,794	4,140,960	4,596,794	4,140,960	FL	Monroe	4
2866924	0.00000155364	2,610,148,720	2,380,119,004	2,329,822,541	2,142,328,786	VA	Virginia Beach	1
2865738	0.00000155678	240,692,442	231,281,774	240,692,442	231,281,774	NC	Hyde	1
2857744	0.00000156702	26,198,332	24,890,865	26,198,332	24,890,865	NY	Suffolk	1
2873353	0.00000157291	267,334,762	254,660,925	267,334,762	254,660,925	NC	Currituck	2

EventID	RATE	GU_Loss_wDS	GR_Loss_wDS	GU_Loss_xDS	GR_Loss_xDS	LandfallState	LandfallCounty	SS_Intensity
2856300	0.00000158090	1,005,293,332	929,693,255	989,791,494	914,728,539	NC	Brunswick	3
2848590	0.00000158139	283,403	225,537	283,403	225,537	FL	Palm Beach	4
2855756	0.00000158632	78,072,512	69,023,115	77,675,331	68,638,959	FL	Franklin	2
2857518	0.00000158632	19,479,989	16,642,349	19,479,989	16,642,349	FL	Wakulla	2
2858107	0.00000158632	406,797	342,129	406,797	342,129	FL	Wakulla	2
2861772	0.00000158632	18,182,964	16,041,601	15,489,193	13,448,416	FL	Palm Beach	1
2864890	0.00000158632	26,809,434	22,790,198	26,809,434	22,790,198	FL	Franklin	2
2868140	0.00000158632	184,988	152,705	176,300	144,476	FL	Franklin	2
2870133	0.00000158632	3,392,762	3,002,221	3,392,762	3,002,221	FL	Franklin	2
2870456	0.00000158632	236,529,219	211,251,381	234,036,649	208,838,867	FL	Franklin	2
2870541	0.00000158632	4,522,799	3,930,421	4,522,799	3,930,421	FL	Franklin	2
2872231	0.00000158632	140,886,500	126,713,430	139,157,586	125,033,109	FL	Franklin	2
2877436	0.00000158680	614,295,858	590,038,075	614,295,858	590,038,075	NC	Dare	3
2852494	0.00000158917	2,877,224	2,336,822	2,877,224	2,336,822	FL	Taylor	1
2853635	0.00000158917	21,542,283	17,632,469	21,542,283	17,632,469	FL	Taylor	1
2871686	0.00000158917	62,961,954	53,542,431	62,961,954	53,542,431	FL	Hillsborough	4
2871877	0.00000158917	168,758	137,335	168,758	137,335	FL	Taylor	1
2874820	0.00000158917	14,757,534	12,112,056	14,757,534	12,112,056	FL	Taylor	1
2872846	0.00000159384	328,611,851	301,572,876	328,611,851	301,572,876	FL	Lee	2
2859170	0.00000160371	64,040,416	57,174,557	64,040,416	57,174,557	FL	Gulf	2
2868755	0.00000160465	55,198,190	51,066,922	55,198,190	51,066,922	FL	Collier	2
2874138	0.00000160782	201,054	163,805	201,054	163,805	FL	Broward	3
2849533	0.00000161320	179,510,794	160,012,932	175,022,941	155,667,355	FL	Monroe	2
2870538	0.00000161320	476,625,075	433,037,215	407,627,222	366,229,976	FL	Monroe	2
2862607	0.00000161599	2,738,564,368	2,558,066,510	2,342,391,619	2,197,696,231	NC	Onslow	3
2856457	0.00000161829	1,531,989	1,299,195	1,531,989	1,299,195	FL	Monroe	4
2863576	0.00000161852	816,457,227	769,763,858	816,457,227	769,763,858	NC	Carteret	3
2853319	0.00000161971	337,734,127	302,333,863	318,467,619	283,729,101	FL	Citrus	4
2873764	0.00000162577	42,842,297	39,258,282	42,842,297	39,258,282	FL	Sarasota	5
2860627	0.00000162591	1,258,029,964	1,183,801,160	1,240,295,555	1,166,577,003	NC	Hyde	3
2854374	0.00000162882	283,717,921	272,328,354	283,717,921	272,328,354	NC	Dare	2
2851361	0.00000163192	16,059,649	13,575,893	16,059,649	13,575,893	FL	Miami-Dade	4
2870813	0.00000163192	127,903,278	117,873,541	127,903,278	117,873,541	FL	Monroe	4
2861124	0.00000163335	865,134,527	820,502,734	865,134,527	820,502,734	NC	Carteret	3
2849635	0.00000163494	757,695,809	708,099,843	583,054,179	538,202,878	FL	Duval	4
2863780	0.00000163879	207,829,522	188,632,029	207,829,522	188,632,029	FL	Monroe	3
2871907	0.00000164317	326,522,876	294,064,240	302,690,006	270,973,250	FL	Bay	2
2866343	0.00000164773	143,119,057	134,153,642	143,119,057	134,153,642	NC	Currituck	1
2866475	0.00000165394	36,171,032	32,751,159	36,171,032	32,751,159	FL	Taylor	1
2864705	0.00000165548	7,452,185	6,955,474	7,452,185	6,955,474	NJ	Cape May	2
2875317	0.00000165693	492,837,745	449,196,600	492,837,745	449,196,600	NC	Carteret	3
2851422	0.00000165981	252,379,403	231,259,745	252,379,403	231,259,745	FL	Broward	3
2854431	0.00000165981	81,668,898	73,058,996	81,668,898	73,058,996	FL	Palm Beach	3
2855664	0.00000165981	84,010,099	74,693,627	84,010,099	74,693,627	FL	Palm Beach	3
2858288	0.00000165981	14,990,078	12,925,406	14,990,078	12,925,406	FL	Broward	3
2859589	0.00000165981	171,431,166	156,158,904	171,431,166	156,158,904	FL	Palm Beach	3
2860570	0.00000165981	673,551	540,976	673,551	540,976	FL	Palm Beach	3
2863444	0.00000165981	10,719,971	9,190,149	10,719,971	9,190,149	FL	Broward	3
2868500	0.00000165981	2,284,731	1,833,079	2,284,731	1,833,079	FL	Palm Beach	3
2873316	0.00000165981	387,297,002	351,419,981	387,297,002	351,419,981	FL	Palm Beach	3
2865028	0.00000166005	41,775,481	36,953,695	41,775,481	36,953,695	FL	Escambia	0
2863232	0.00000166102	380,265,374	351,348,316	380,265,374	351,348,316	FL	Collier	4
2860730	0.00000166152	476,281,477	431,580,697	476,281,477	431,580,697	FL	Manatee	2
2867410	0.00000166357	15,222,741	12,741,956	13,554,771	11,159,955	FL	Duval	5
2875245	0.00000167106	406,980,227	383,151,722	406,980,227	383,151,722	FL	Palm Beach	4
2875570	0.00000167106	73,168,297	65,961,135	73,168,297	65,961,135	FL	Broward	4
2862642	0.00000167656	181,857	136,979	181,857	136,979	AL	Baldwin	1
2852659	0.00000168171	34,106,480	29,715,989	34,106,480	29,715,989	DE	Sussex	3
2849000	0.00000168902	85,525,565	76,734,289	85,525,565	76,734,289	FL	Monroe	4
2856666	0.00000169313	29,372,269	26,054,107	29,372,269	26,054,107	SC	Beaufort	3
2871302	0.00000169313	338,489,715	312,282,022	335,523,529	309,388,739	FL	Brevard	4
2849734	0.00000169347	230,084,885	211,410,226	219,034,622	200,605,521	FL	Monroe	4
2850666	0.00000169347	40,757,005	34,713,133	40,757,005	34,713,133	FL	Monroe	4
2851138	0.00000169347	203,665,228	185,440,210	203,665,228	185,440,210	FL	Monroe	4
2852965	0.00000169347	29,592,093	24,928,294	29,592,093	24,928,294	FL	Sarasota	1
2861219	0.00000169347	114,433,625	103,038,177	114,433,625	103,038,177	FL	Monroe	4
2862118	0.00000169347	104,179,587	91,388,436	104,179,587	91,388,436	FL	Monroe	4
2862374	0.00000169347	71,830,929	63,108,487	71,830,929	63,108,487	FL	Monroe	4
2862725	0.00000169347	27,949,120	23,489,562	27,949,120	23,489,562	FL	Monroe	4
2863991	0.00000169347	117,645,446	103,523,631	117,645,446	103,523,631	FL	Monroe	4
2865195	0.00000169347	172,238,770	158,860,821	172,238,770	158,860,821	FL	Monroe	4
2865334	0.00000169347	50,517,179	44,347,498	50,517,179	44,347,498	FL	Monroe	4
2865418	0.00000169347	331,767	271,467	331,767	271,467	FL	Monroe	4
2867962	0.00000169347	1,594,936	1,315,693	1,594,936	1,315,693	FL	Monroe	4
2869613	0.00000169347	4,233,715	3,755,673	4,233,715	3,755,673	FL	Monroe	4
2870342	0.00000169347	15,898,108	13,849,820	15,898,108	13,849,820	FL	Monroe	4

EventID	RATE	GU_Loss_wDS	GR_Loss_wDS	GU_Loss_xDS	GR_Loss_xDS	LandfallState	LandfallCounty	SS_Intensity
2876500	0.00000169347	281,079,086	253,876,818	281,079,086	253,876,818	FL	Monroe	4
2851757	0.00000170373	66,306,734	58,692,656	66,306,734	58,692,656	FL	Monroe	2
2857868	0.00000170388	896,920	769,215	876,664	749,775	FL	Monroe	4
2849957	0.00000170407	18,119,007	15,185,764	18,119,007	15,185,764	FL	Bay	5
2850129	0.00000170407	312,874	250,548	312,874	250,548	FL	Gulf	5
2851601	0.00000170407	568,806	468,312	568,806	468,312	FL	Bay	5
2854985	0.00000170407	23,944,414	20,332,024	23,944,414	20,332,024	FL	Franklin	5
2862253	0.00000170407	9,873,111	8,490,641	9,873,111	8,490,641	FL	Franklin	5
2868691	0.00000170407	28,866,143	25,262,615	28,866,143	25,262,615	FL	Franklin	5
2870306	0.00000170407	771,697	635,093	771,697	635,093	FL	Franklin	5
2856257	0.00000170423	16,114,253	13,243,984	16,114,253	13,243,984	FL	Levy	2
2855545	0.00000171742	49,144,302	44,676,909	49,144,302	44,676,909	FL	Monroe	4
2865963	0.00000171757	38,538,937	32,901,224	38,113,906	32,494,754	FL	Okaloosa	5
2852434	0.00000172211	47,566	35,875	47,566	35,875	FL	Escambia	4
2851435	0.00000172285	10,863,853	8,957,701	10,863,853	8,957,701	FL	Miami-Dade	3
2853245	0.00000172285	568,885,181	520,186,137	489,786,941	443,420,284	FL	Miami-Dade	3
2865206	0.00000172285	2,665,328	2,291,949	2,665,328	2,291,949	FL	Miami-Dade	3
2868530	0.00000172285	6,825,238	5,799,978	6,825,238	5,799,978	FL	Miami-Dade	3
2869811	0.00000172285	48,616,999	41,842,936	48,308,867	41,547,655	FL	Miami-Dade	3
2866439	0.00000173457	1,994,198	1,703,135	1,994,198	1,703,135	FL	Brevard	1
2874433	0.00000175345	568,669,029	523,863,005	493,255,397	450,410,189	FL	Gulf	2
2876798	0.00000175451	86,330,260	79,871,164	86,330,260	79,871,164	FL	Sarasota	5
2859118	0.00000176588	308,657,186	288,991,086	270,991,606	252,381,371	SC	Charleston	4
2860105	0.00000176812	283,025,212	269,855,290	283,025,212	269,855,290	NC	Hyde	2
2870276	0.00000177048	22,528,078	21,315,061	22,528,078	21,315,061	FL	Lee	4
2867541	0.00000177267	626,025,545	591,627,428	626,025,545	591,627,428	FL	Palm Beach	5
2855502	0.00000177544	245,414,274	226,335,829	245,414,274	226,335,829	FL	Brevard	3
2864456	0.00000177544	615,506,530	565,343,348	599,744,436	550,093,922	FL	Brevard	3
2857834	0.00000177751	103,991,209	91,346,569	103,991,209	91,346,569	FL	Bay	2
2857120	0.00000177939	1,027,065	851,724	1,027,065	851,724	FL	Volusia	4
2851199	0.00000178398	456,079,260	427,275,155	456,079,260	427,275,155	NC	Carteret	3
2849341	0.00000178540	13,901,317	12,096,738	13,901,317	12,096,738	FL	Monroe	4
2851529	0.00000178540	6,382,170	5,715,295	6,382,170	5,715,295	FL	Monroe	4
2860137	0.00000178540	2,037,591	1,748,770	2,037,591	1,748,770	FL	Monroe	4
2860534	0.00000178540	71,215,920	65,493,411	71,215,920	65,493,411	FL	Monroe	4
2863869	0.00000178540	379,018	304,102	379,018	304,102	FL	Monroe	4
2863968	0.00000178540	237,446,457	215,571,761	237,446,457	215,571,761	FL	Monroe	4
2868609	0.00000178540	55,802,449	52,160,569	55,802,449	52,160,569	FL	Monroe	4
2874743	0.00000178540	75,326,183	70,024,513	75,326,183	70,024,513	FL	Monroe	4
2877079	0.00000178540	294,226	240,291	294,226	240,291	FL	Monroe	4
2864183	0.00000178552	10,249,686	8,877,687	10,249,686	8,877,687	FL	Monroe	4
2876384	0.00000178552	1,175,954	890,293	1,175,954	890,293	FL	Monroe	4
2876927	0.00000178552	152,819,576	134,867,076	149,023,541	131,209,313	FL	Sarasota	4
2870555	0.00000178928	32,388,322	30,296,989	32,388,322	30,296,989	FL	Lee	4
2862835	0.00000178992	632,634,467	607,450,420	632,634,467	607,450,420	FL	Palm Beach	2
2872251	0.00000179505	356,917,666	327,992,556	356,917,666	327,992,556	NC	New Hanover	2
2856132	0.00000179964	1,023,149,498	958,309,592	1,015,818,806	951,208,922	FL	Martin	3
2859579	0.00000179964	1,474,311,610	1,388,780,886	1,391,533,024	1,309,366,230	FL	Palm Beach	3
2853178	0.00000180272	30,801,250	29,235,445	30,801,250	29,235,445	NC	Dare	0
2850103	0.00000180633	2,254,669	1,881,419	2,254,669	1,881,419	GA	Glynn	2
2850147	0.00000180633	530,760	428,563	530,760	428,563	FL	Duval	2
2868957	0.00000180802	49,772,761	47,806,643	49,772,761	47,806,643	FL	Monroe	2
2870888	0.00000180933	1,502,750	1,145,530	1,502,750	1,145,530	FL	Walton	2
2874565	0.00000181538	404,594,317	389,216,519	404,594,317	389,216,519	NC	Dare	2
2862651	0.00000181643	95,676	81,134	95,676	81,134	FL	Martin	3
2871225	0.00000181643	2,099,685	1,739,818	2,099,685	1,739,818	FL	Indian River	3
2868112	0.00000181703	17,431,254	15,817,316	17,431,254	15,817,316	FL	St. Johns	1
2867969	0.00000181841	80,641	62,744	80,641	62,744	AL	Baldwin	1
2867873	0.00000182077	2,099,447	1,673,429	2,099,447	1,673,429	FL	Santa Rosa	0
2864568	0.00000182140	110,061,807	97,976,305	108,534,725	96,500,174	FL	Palm Beach	3
2874015	0.00000182322	84,611,283	75,366,582	84,611,283	75,366,582	FL	Monroe	4
2856525	0.00000183353	450,904,209	421,993,104	450,904,209	421,993,104	NC	Dare	2
2857357	0.00000183396	89,939,435	80,367,298	89,939,435	80,367,298	FL	Monroe	4
2855361	0.00000183861	1,012,925,647	962,950,700	1,012,925,647	962,950,700	FL	Lee	5
2852267	0.00000184123	19,183,298	16,297,312	19,183,298	16,297,312	FL	Monroe	4
2861524	0.00000184123	135,106,239	121,071,682	133,168,188	119,193,237	FL	Monroe	4
2865844	0.00000184123	72,867,274	66,198,657	72,867,274	66,198,657	FL	Monroe	4
2848994	0.00000184654	2,514,775	2,142,742	2,514,775	2,142,742	FL	Brevard	3
2856288	0.00000184710	28,346	20,711	28,346	20,711	FL	Escambia	1
2867886	0.00000185269	70,068,893	66,738,819	70,068,893	66,738,819	FL	Monroe	5
2852088	0.00000185283	217,252,710	194,483,224	217,252,710	194,483,224	FL	St. Lucie	3
2854609	0.00000185283	37,387,377	31,713,705	37,387,377	31,713,705	FL	Palm Beach	3
2864748	0.00000185283	14,521,469	11,881,251	14,521,469	11,881,251	FL	St. Lucie	3
2865221	0.00000185283	8,223,476	7,705,621	8,223,476	7,705,621	FL	Palm Beach	3
2861843	0.00000185928	24,753,929	21,524,877	24,753,929	21,524,877	FL	Collier	4
2874152	0.00000185928	172,522,087	157,734,891	172,522,087	157,734,891	FL	Monroe	4

EventID	RATE	GU_Loss_wDS	GR_Loss_wDS	GU_Loss_xDS	GR_Loss_xDS	LandfallState	LandfallCounty	SS_Intensity
2848676	0.00000185931	486,611,797	457,227,343	486,611,797	457,227,343	FL	Palm Beach	3
2859009	0.00000185931	414,260,670	384,874,688	414,260,670	384,874,688	FL	St. Lucie	3
2861504	0.00000185940	39,086,454	34,121,104	39,086,454	34,121,104	FL	Monroe	4
2869982	0.00000185940	1,161,000	944,444	1,161,000	944,444	FL	Lee	4
2849290	0.00000186890	66,575	52,112	66,575	52,112	FL	Brevard	4
2852285	0.00000187732	623,425	546,826	623,425	546,826	FL	Monroe	4
2860194	0.00000187732	70,591,542	65,307,723	70,591,542	65,307,723	FL	Monroe	4
2863467	0.00000187732	594,026	468,886	594,026	468,886	FL	Monroe	4
2874204	0.00000187732	190,408,799	169,636,180	190,408,799	169,636,180	FL	Monroe	4
2850601	0.00000187756	208,491,369	188,125,831	208,491,369	188,125,831	FL	Sarasota	4
2859600	0.00000187756	103,128,520	92,542,417	103,128,520	92,542,417	FL	Sarasota	4
2863397	0.00000187756	35,235,014	33,561,007	35,235,014	33,561,007	FL	Monroe	2
2866935	0.00000187756	4,520,045	4,038,448	4,520,045	4,038,448	FL	Charlotte	4
2867741	0.00000187756	4,178,230	3,335,169	4,178,230	3,335,169	FL	Lee	4
2867808	0.00000187756	346,217,521	312,845,269	346,217,521	312,845,269	FL	Sarasota	4
2865617	0.00000187756	1,038,681,723	955,230,841	1,006,451,942	924,187,050	FL	Miami-Dade	3
2868054	0.00000187756	1,727,676	1,545,841	1,727,676	1,545,841	FL	Hillsborough	2
2854359	0.00000187757	22,262,104	19,454,952	22,262,104	19,454,952	FL	Sarasota	1
2854211	0.00000188167	35,601,136	31,246,296	35,601,136	31,246,296	FL	Monroe	4
2858083	0.00000188167	769,409,249	715,802,666	769,409,249	715,802,666	FL	Monroe	4
2876014	0.00000188167	29,922,347	25,807,135	29,922,347	25,807,135	FL	Monroe	4
2857591	0.00000188229	25,996,331	23,522,046	25,996,331	23,522,046	FL	Collier	4
2856699	0.00000188387	55,015,221	49,510,736	55,015,221	49,510,736	FL	Monroe	4
2859106	0.00000188654	48,742,005	44,728,435	48,742,005	44,728,435	FL	Monroe	5
2862355	0.00000189154	1,740,785	1,454,668	1,740,785	1,454,668	GA	Glynn	1
2870824	0.00000189154	52,382,687	47,495,187	52,382,687	47,495,187	NC	Brunswick	1
2852258	0.00000189186	264,624	215,485	264,624	215,485	FL	Franklin	5
2855718	0.00000189840	1,504,526	1,245,775	1,504,526	1,245,775	FL	Broward	4
2867727	0.00000190253	390,708,261	371,318,283	390,708,261	371,318,283	NC	Carteret	3
2858320	0.00000190388	82,552,090	77,531,854	82,552,090	77,531,854	DE	Sussex	4
2869979	0.00000192052	23,948,751	20,424,636	23,948,751	20,424,636	FL	Citrus	2
2860315	0.00000192410	91,964,938	86,607,027	91,964,938	86,607,027	NC	Dare	1
2861238	0.00000193264	485,527	408,043	485,527	408,043	FL	Monroe	5
2862043	0.00000193336	312,239,844	286,785,664	312,239,844	286,785,664	FL	Monroe	4
2869251	0.00000193336	72,917,308	63,764,151	72,917,308	63,764,151	FL	Collier	4
2874485	0.00000193336	9,468,744	7,818,771	9,468,744	7,818,771	FL	Monroe	4
2875189	0.00000193336	43,524,779	38,906,633	43,524,779	38,906,633	FL	Collier	4
2878134	0.00000193336	1,758,049	1,539,439	1,758,049	1,539,439	FL	Collier	4
2864360	0.00000193363	1,440,156,788	1,361,574,637	1,342,579,592	1,267,718,184	VA	Virginia Beach	4
2869241	0.00000193363	5,167,894,915	4,676,619,403	4,207,493,778	3,945,581,930	NC	Dare	4
2858041	0.00000193701	68,938,029	65,271,623	68,938,029	65,271,623	FL	Monroe	5
2866534	0.00000193738	102,791,408	91,321,381	102,791,408	91,321,381	FL	Indian River	3
2867137	0.00000193738	425,927,746	387,555,224	425,927,746	387,555,224	FL	Brevard	3
2868879	0.00000193738	131,047,596	118,312,244	131,047,596	118,312,244	FL	Indian River	3
2869029	0.00000193738	80,956	67,267	80,956	67,267	FL	Brevard	3
2869209	0.00000193738	895,026	766,233	895,026	766,233	FL	Indian River	3
2871588	0.00000193738	6,934,812	5,752,639	6,934,812	5,752,639	FL	Brevard	3
2862065	0.00000193826	850,430,562	795,815,831	845,318,689	790,871,760	FL	Brevard	3
2872326	0.00000194103	249,817,348	227,793,896	249,817,348	227,793,896	FL	Lee	5
2851716	0.00000195224	1,076,783	846,621	1,076,783	846,621	FL	Santa Rosa	5
2858332	0.00000195716	269,763,148	260,723,436	269,763,148	260,723,436	DE	Sussex	3
2872999	0.00000195964	177,464,578	169,745,010	177,464,578	169,745,010	FL	Collier	4
2870689	0.00000196140	190,566,872	172,425,794	190,566,872	172,425,794	NC	New Hanover	1
2863822	0.00000196502	730,253	577,666	730,253	577,666	NY	Nassau	3
2857216	0.00000197714	788,232,302	720,216,445	661,758,234	598,038,519	FL	Brevard	1
2867339	0.00000197714	9,963,370	8,076,886	9,963,370	8,076,886	FL	Volusia	4
2872085	0.00000197714	183,286	153,799	183,286	153,799	FL	Flagler	4
2873405	0.00000197800	354,658,215	333,133,051	354,658,215	333,133,051	FL	Lee	4
2864330	0.00000197942	985,773	805,109	985,773	805,109	FL	Martin	5
2864531	0.00000198381	173,800,813	156,671,620	173,800,813	156,671,620	NC	Brunswick	2
2865733	0.00000198381	470,187,793	430,494,280	470,187,793	430,494,280	FL	Monroe	4
2877183	0.00000198864	304,261,441	294,829,218	304,261,441	294,829,218	NC	Dare	2
2860147	0.00000199056	181,988,586	173,260,561	181,988,586	173,260,561	NC	Dare	1
2872091	0.00000199856	29,305,475	27,896,817	29,305,475	27,896,817	NC	Dare	0
2858141	0.00000200026	225,808	188,950	225,808	188,950	FL	Palm Beach	1
2869162	0.00000200026	58,007,292	51,074,625	58,007,292	51,074,625	FL	Gulf	2
2853755	0.00000200565	99,021,246	87,543,585	99,021,246	87,543,585	FL	Monroe	2
2856023	0.00000200565	4,447,164	3,773,236	4,447,164	3,773,236	FL	Monroe	2
2865463	0.00000200576	5,996,340	4,853,986	5,996,340	4,853,986	FL	Miami-Dade	5
2848829	0.00000200724	166,276,926	150,021,769	166,276,926	150,021,769	FL	Collier	4
2855883	0.00000200724	15,297,080	13,651,397	15,297,080	13,651,397	FL	Monroe	4
2859184	0.00000200724	46,063,524	40,085,566	46,063,524	40,085,566	FL	Collier	4
2859960	0.00000200724	10,504,612	9,407,631	10,504,612	9,407,631	FL	Monroe	4
2861325	0.00000200724	34,526,888	29,659,789	34,526,888	29,659,789	FL	Collier	4
2863103	0.00000200724	23,510,072	21,754,259	23,510,072	21,754,259	FL	Monroe	4
2867043	0.00000200724	1,712,208	1,558,886	1,712,208	1,558,886	FL	Collier	4

EventID	RATE	GU_Loss_wDS	GR_Loss_wDS	GU_Loss_xDS	GR_Loss_xDS	LandfallState	LandfallCounty	SS_Intensity
2868313	0.00000200724	432,948	365,434	432,948	365,434	FL	Collier	4
2876106	0.00000200724	9,529,462	8,396,168	9,529,462	8,396,168	FL	Collier	4
2877215	0.00000201308	212,043,002	199,787,934	212,043,002	199,787,934	FL	Monroe	4
2857899	0.00000201330	645,313,268	597,200,884	641,152,982	593,155,752	NC	Dare	3
2875904	0.00000201810	1,087,000,516	1,031,878,494	1,081,086,882	1,026,141,137	MA	Barnstable	2
2855684	0.00000202449	6,205,202	5,124,217	6,205,202	5,124,217	FL	Bay	4
2862688	0.00000203124	101,986	83,090	101,986	83,090	FL	Volusia	1
2871550	0.00000203563	100,517,506	89,996,778	100,517,506	89,996,778	FL	Taylor	5
2860048	0.00000203628	16,850	13,705	16,850	13,705	FL	Monroe	2
2867608	0.00000204521	94,422,342	88,563,213	94,422,342	88,563,213	NC	Dare	1
2848996	0.00000205303	93,532,984	84,754,891	93,532,984	84,754,891	FL	Sarasota	1
2857068	0.00000205902	32,819,860	26,928,535	32,819,860	26,928,535	FL	Monroe	4
2876193	0.00000206469	219,365,251	202,246,539	219,365,251	202,246,539	FL	Broward	3
2876057	0.00000206543	289,278,761	264,380,368	289,278,761	264,380,368	FL	Escambia	1
2869732	0.00000207072	1,181,458,112	1,138,124,207	1,181,458,112	1,138,124,207	NC	Hyde	5
2860462	0.00000207182	64,760,354	55,993,701	64,760,354	55,993,701	FL	Hillsborough	1
2857874	0.00000207538	4,305,012	3,949,762	4,305,012	3,949,762	ME	Hancock	1
2854901	0.00000208187	31,612,366	28,230,570	31,612,366	28,230,570	FL	Dixie	2
2874639	0.00000208187	49,097,030	42,849,136	49,097,030	42,849,136	FL	Levy	2
2858762	0.00000208257	209,204,030	200,846,197	209,204,030	200,846,197	NC	Dare	1
2869983	0.00000208622	200,806,355	191,959,542	200,806,355	191,959,542	FL	Pinellas	4
2870205	0.00000208622	628,549	553,695	628,549	553,695	FL	Pinellas	4
2862491	0.00000208655	414,325,513	395,082,334	414,325,513	395,082,334	NC	Carteret	3
2864049	0.00000208655	365,777,575	350,052,659	365,777,575	350,052,659	NC	Hyde	3
2861009	0.00000208844	15,051,039	12,597,479	15,051,039	12,597,479	FL	Monroe	4
2861872	0.00000209524	372,096,015	355,705,791	372,096,015	355,705,791	FL	Lee	4
2874397	0.00000209665	1,233,855	1,022,176	1,233,855	1,022,176	FL	Flagler	5
2850790	0.00000210163	409,842,724	388,786,215	409,842,724	388,786,215	FL	Monroe	4
2853250	0.00000210163	80,810,860	73,611,603	80,810,860	73,611,603	FL	Monroe	4
2858254	0.00000210163	3,488,775	2,986,532	3,488,775	2,986,532	FL	Monroe	4
2874450	0.00000210163	162,201,055	145,386,600	144,555,658	128,315,979	FL	Monroe	4
2866399	0.00000210291	3,531,966,383	3,244,457,347	3,139,008,445	2,957,009,361	NC	Hyde	4
2854508	0.00000211560	63,093,880	55,630,333	59,087,406	51,773,246	FL	Palm Beach	3
2864836	0.00000211581	1,485,677	1,238,996	1,485,677	1,238,996	FL	Volusia	4
2868316	0.00000211608	460,385,949	419,047,966	460,385,949	419,047,966	NC	Pender	2
2858936	0.00000212158	362,975,419	332,839,639	362,975,419	332,839,639	NC	Onslow	2
2873975	0.00000212181	1,996,057	1,723,033	1,996,057	1,723,033	NJ	Cape May	3
2868194	0.00000212827	486,489,846	461,127,393	486,489,846	461,127,393	NC	Carteret	2
2861149	0.00000213335	36,042,354	33,795,317	36,042,354	33,795,317	FL	Martin	1
2859970	0.00000213597	1,067,110	940,852	1,067,110	940,852	FL	Monroe	3
2853594	0.00000214746	702,194,369	683,126,314	702,194,369	683,126,314	VA	Accomack	3
2872964	0.00000214822	14,947,370	12,404,407	14,947,370	12,404,407	FL	Monroe	4
2849903	0.00000214885	83,985,717	76,291,108	83,985,717	76,291,108	FL	Collier	5
2869298	0.00000214885	4,196,276	3,824,825	4,196,276	3,824,825	FL	Pinellas	5
2856316	0.00000215142	2,630,354	2,202,783	2,630,354	2,202,783	FL	Monroe	2
2867932	0.00000215296	392,607	327,457	392,607	327,457	FL	Monroe	4
2861184	0.00000215666	38,745,642	36,109,028	38,745,642	36,109,028	FL	Monroe	5
2852739	0.00000216148	901,575	742,024	901,575	742,024	FL	Brevard	4
2862165	0.00000216148	42,118,262	37,207,938	42,118,262	37,207,938	FL	Volusia	4
2853168	0.00000216233	83,463,037	75,915,015	83,463,037	75,915,015	FL	Dixie	2
2873311	0.00000216233	342,787	287,091	342,787	287,091	FL	Taylor	2
2871492	0.00000216447	193,228,021	179,128,576	193,228,021	179,128,576	FL	Brevard	4
2850782	0.00000216674	17,965,737	16,240,759	14,103,241	12,510,414	FL	Okaloosa	5
2875388	0.00000217060	1,142,798,300	1,050,266,963	1,067,090,793	977,721,256	NC	Hyde	3
2852606	0.00000217325	116,108,828	104,632,894	116,108,828	104,632,894	FL	Lee	4
2854316	0.00000217325	61,574,400	53,585,687	61,574,400	53,585,687	FL	Lee	4
2858808	0.00000217325	1,814,724	1,512,435	1,814,724	1,512,435	FL	Lee	4
2863169	0.00000217325	38,743	27,619	38,743	27,619	FL	Collier	4
2868341	0.00000217325	272,549,114	251,136,248	272,549,114	251,136,248	FL	Collier	4
2869693	0.00000217325	214,708,198	192,907,308	214,708,198	192,907,308	FL	Collier	4
2874168	0.00000217325	22,339,214	19,107,370	22,203,702	18,977,639	FL	Collier	4
2874605	0.00000217325	22,801,148	19,426,193	22,801,148	19,426,193	FL	Collier	4
2871229	0.00000217670	1,004,664,284	928,051,403	984,515,505	908,574,013	FL	Hernando	4
2848884	0.00000218214	87,415,343	76,544,805	87,415,343	76,544,805	FL	Monroe	4
2852572	0.00000218214	7,663,228	6,808,953	7,663,228	6,808,953	FL	Monroe	4
2858693	0.00000218447	37,705,468	35,427,865	37,705,468	35,427,865	FL	Levy	2
2866047	0.00000219127	543,314,314	507,415,381	543,314,314	507,415,381	FL	Collier	4
2872395	0.00000219616	10,865,150	10,284,443	10,865,150	10,284,443	VA	Accomack	2
2867900	0.00000219758	262,896,493	240,087,301	262,896,493	240,087,301	NC	Brunswick	1
2875010	0.00000220024	58,302,779	52,095,588	58,302,779	52,095,588	FL	Broward	4
2868305	0.00000220252	28,162,455	24,745,037	28,162,455	24,745,037	FL	Gulf	2
2865047	0.00000220261	231,325,167	210,744,830	231,325,167	210,744,830	FL	Pinellas	4
2878013	0.00000220748	6,317,294	5,270,394	6,317,294	5,270,394	FL	Monroe	4
2857964	0.00000220838	278,617,325	254,744,547	278,617,325	254,744,547	NC	Hyde	1
2871554	0.00000221297	7,126,997	6,091,899	7,126,997	6,091,899	FL	Palm Beach	3
2857544	0.00000221354	2,296,914	2,083,704	2,296,914	2,083,704	FL	Broward	1

EventID	RATE	GU_Loss_wDS	GR_Loss_wDS	GU_Loss_xDS	GR_Loss_xDS	LandfallState	LandfallCounty	SS_Intensity
2862075	0.00000222600	179,900	148,969	179,900	148,969	FL	Brevard	2
2873371	0.00000222678	10,850,825	10,169,959	10,850,825	10,169,959	FL	Monroe	5
2864854	0.00000222832	229,913,487	206,393,516	229,913,487	206,393,516	FL	Collier	2
2867348	0.00000223104	127,265,239	113,671,832	127,265,239	113,671,832	FL	Miami-Dade	1
2878165	0.00000223104	2,764,978	2,235,331	2,764,978	2,235,331	FL	Monroe	1
2877372	0.00000223150	194,471,756	184,824,146	194,471,756	184,824,146	VA	Northampton	4
2854022	0.00000223587	372,510,621	350,144,422	372,510,621	350,144,422	NC	Hyde	2
2850942	0.00000223919	124,899,479	109,364,175	124,899,479	109,364,175	FL	Levy	1
2852539	0.00000223919	97,732,181	85,712,596	97,732,181	85,712,596	FL	Levy	1
2855438	0.00000223919	50,884,520	43,124,461	50,884,520	43,124,461	FL	Levy	1
2859010	0.00000223919	64,089,901	56,125,699	64,089,901	56,125,699	FL	Citrus	1
2859939	0.00000223919	15,675,438	12,984,423	15,675,438	12,984,423	FL	Dixie	1
2861153	0.00000223919	4,344,292	3,689,252	4,344,292	3,689,252	FL	Levy	1
2862166	0.00000223919	28,935,977	26,119,541	28,935,977	26,119,541	FL	Dixie	1
2868919	0.00000223919	59,098,228	50,840,639	59,098,228	50,840,639	FL	Citrus	1
2873592	0.00000223919	29,985,178	26,375,184	29,985,178	26,375,184	FL	Levy	1
2860593	0.00000225515	386,682	329,738	386,682	329,738	MD	Worcester	4
2867552	0.00000225715	133,251,928	117,250,501	116,459,963	101,144,087	FL	Taylor	4
2869881	0.00000225805	287,785,721	269,368,534	287,785,721	269,368,534	NC	Dare	1
2871663	0.00000225816	12,837,554	10,338,354	12,837,554	10,338,354	AL	Baldwin	1
2859035	0.00000226657	1,486,532	1,261,817	1,486,532	1,261,817	FL	Miami-Dade	2
2858216	0.00000227237	239,930,377	216,033,698	238,339,772	214,488,690	FL	Levy	1
2867669	0.00000227690	9,608,948	8,479,017	9,608,948	8,479,017	FL	Citrus	4
2849191	0.00000229403	13,395,106	11,105,356	13,395,106	11,105,356	FL	Escambia	1
2858781	0.00000229618	8,256,412	6,806,758	8,256,412	6,806,758	GA	McIntosh	1
2861762	0.00000229618	154,081	131,758	154,081	131,758	GA	Camden	1
2865673	0.00000229618	130,022,999	117,291,887	129,359,360	116,646,450	GA	Glynn	1
2870012	0.00000229618	3,514,331	2,939,277	3,514,331	2,939,277	GA	Glynn	1
2872785	0.00000229618	345,621,237	316,230,630	320,775,632	291,987,152	GA	Glynn	1
2863622	0.00000229747	18,739,690	17,528,528	18,739,690	17,528,528	VA	Accomack	1
2877819	0.00000230494	7,099,441	5,808,553	7,099,441	5,808,553	FL	Escambia	2
2852418	0.00000230789	136,670,516	124,423,262	136,670,516	124,423,262	FL	Manatee	4
2861739	0.00000231114	185,650	155,175	185,650	155,175	FL	Monroe	4
2873554	0.00000232152	2,436,143,343	2,287,325,153	2,090,716,467	1,977,374,929	NC	Dare	3
2870797	0.00000232369	11	8	11	8	FL	Palm Beach	3
2872644	0.00000232369	3,152,347	2,661,105	3,152,347	2,661,105	FL	Palm Beach	3
2863417	0.00000233424	43,996,893	37,763,741	43,743,340	37,520,935	FL	Miami-Dade	3
2856237	0.00000233813	45,043,380	42,291,556	45,043,380	42,291,556	VA	Accomack	1
2861309	0.00000234038	3,071,282	2,574,171	3,071,282	2,574,171	FL	Sarasota	2
2872397	0.00000234317	6,164,105	5,604,416	6,164,105	5,604,416	FL	Monroe	1
2869323	0.00000234827	2,859,222	2,547,506	2,859,222	2,547,506	NY	Suffolk	4
2869238	0.00000234862	9,224,894	8,580,985	9,224,894	8,580,985	FL	Lee	1
2876661	0.00000235158	65,422,157	58,250,769	64,105,603	56,972,468	FL	Miami-Dade	5
2876688	0.00000235373	81,493	67,771	81,493	67,771	FL	Collier	3
2877786	0.00000235473	201,060,858	188,497,211	201,060,858	188,497,211	FL	Miami-Dade	3
2853281	0.00000235977	35,969,135	31,582,299	35,969,135	31,582,299	FL	Escambia	3
2850251	0.00000235984	7,370,664	6,214,295	7,370,664	6,214,295	FL	Flagler	3
2868825	0.00000235984	65,612,921	57,093,297	65,612,921	57,093,297	TX	Galveston	1
2850160	0.00000236098	913,551	732,629	913,551	732,629	FL	Miami-Dade	5
2870349	0.00000236131	531,431,586	486,982,848	531,431,586	486,982,848	FL	Palm Beach	3
2862454	0.00000236403	670,898,268	643,505,990	670,898,268	643,505,990	FL	Collier	2
2852636	0.00000236420	28,094,841	26,627,028	28,094,841	26,627,028	FL	Charlotte	4
2850234	0.00000236925	1,513,129	1,314,374	1,513,129	1,314,374	NJ	Cape May	3
2870453	0.00000237033	9,761,662	8,422,533	9,761,662	8,422,533	FL	Brevard	4
2858855	0.00000238441	146,513,955	137,670,079	146,513,955	137,670,079	VA	Virginia Beach	1
2865403	0.00000238568	63,653,057	57,182,269	63,220,384	56,762,693	FL	Franklin	5
2876876	0.00000238578	33,129,682	30,141,772	33,129,682	30,141,772	NC	Hyde	0
2863621	0.00000239313	12,064,567	9,984,039	12,064,567	9,984,039	FL	Monroe	3
2864470	0.00000239553	5,354,873	4,465,165	5,225,405	4,342,122	FL	Duval	2
2864308	0.00000239691	1,437,471,074	1,382,445,650	1,429,324,711	1,374,755,684	NC	Carteret	4
2848706	0.00000239703	367,378,614	354,883,791	367,378,614	354,883,791	VA	Northampton	3
2875960	0.00000240210	93,733,993	82,663,662	93,733,993	82,663,662	FL	Monroe	5
2877781	0.00000240396	130,929,813	114,852,824	130,929,813	114,852,824	FL	Pinellas	1
2869418	0.00000241462	1,403,897	1,158,952	1,403,897	1,158,952	FL	Palm Beach	4
2864957	0.00000241478	705,413	556,898	705,413	556,898	FL	Collier	4
2877072	0.00000241478	48,135,601	42,008,490	48,135,601	42,008,490	FL	Collier	4
2875385	0.00000241483	21,844,299	20,607,596	21,844,299	20,607,596	NC	Hyde	2
2866334	0.00000241699	702,542,359	670,341,843	702,542,359	670,341,843	NC	Carteret	3
2867073	0.00000241699	619,697,078	578,413,322	619,697,078	578,413,322	NC	Carteret	3
2868626	0.00000241699	661,736,259	623,263,036	661,736,259	623,263,036	FL	Brevard	3
2876024	0.00000241699	753,053,644	707,410,987	753,053,644	707,410,987	NC	Carteret	3
2852357	0.00000242167	12,651,574	10,695,693	12,037,689	10,111,465	FL	St. Johns	4
2854351	0.00000242167	144,670,457	130,529,995	129,890,747	116,195,547	FL	Brevard	4
2866719	0.00000242167	1,597,995	1,290,984	1,597,995	1,290,984	FL	Brevard	4
2850805	0.00000242181	1,168,060,843	1,079,635,810	1,043,023,145	958,273,393	FL	St. Lucie	3
2853589	0.00000242573	549,806,096	511,382,606	549,806,096	511,382,606	FL	Sarasota	1

EventID	RATE	GU_Loss_wDS	GR_Loss_wDS	GU_Loss_xDS	GR_Loss_xDS	LandfallState	LandfallCounty	SS_Intensity
2853507	0.00000242827	2,180,664,030	2,046,832,228	1,880,980,709	1,768,361,097	NC	Brunswick	3
2856553	0.00000242827	893,172,723	843,490,094	870,986,414	822,105,772	NC	Brunswick	3
2859623	0.00000242827	1,020,048,469	958,427,078	1,008,415,402	947,114,294	NC	Brunswick	3
2864815	0.00000242827	611,555,407	563,436,140	607,813,707	559,807,663	NC	Brunswick	4
2866379	0.00000242840	33,338,186	30,415,667	33,338,186	30,415,667	FL	Brevard	1
2865942	0.00000242850	72,601,346	66,268,063	72,601,346	66,268,063	FL	Martin	4
2854119	0.00000243069	119,547,495	111,875,321	119,547,495	111,875,321	FL	Palm Beach	3
2871678	0.00000243069	124,694,686	110,403,405	124,694,686	110,403,405	FL	Broward	3
2851016	0.00000243112	6,212,525	5,022,164	6,212,525	5,022,164	FL	Monroe	4
2856513	0.00000243499	4,415,416	3,741,714	4,415,416	3,741,714	FL	Lee	4
2861552	0.00000245501	49,192,024	44,946,602	49,192,024	44,946,602	FL	Monroe	4
2862095	0.00000245572	485,130,761	446,035,323	485,130,761	446,035,323	NC	Brunswick	3
2860652	0.00000245650	217,755	175,850	217,755	175,850	FL	Charlotte	0
2873079	0.00000245655	128,863,693	113,908,129	128,863,693	113,908,129	FL	Dixie	2
2859430	0.00000245704	678,415,074	632,629,735	678,415,074	632,629,735	NC	Dare	2
2859785	0.00000245710	49,948,659	42,851,660	49,948,659	42,851,660	FL	Citrus	2
2859543	0.00000245800	741,312,629	687,413,177	698,361,887	645,776,912	SC	Georgetown	3
2874258	0.00000245800	2,172,514,970	2,014,169,357	1,795,568,528	1,658,214,832	SC	Georgetown	3
2863971	0.00000246489	1,978,447	1,502,025	1,978,447	1,502,025	AL	Baldwin	1
2848855	0.00000247797	150,492,080	137,753,889	147,908,933	135,238,965	FL	Brevard	2
2849324	0.00000247797	33,784,718	28,878,956	33,784,718	28,878,956	FL	Monroe	1
2862678	0.00000247797	12,172,377	10,418,437	12,000,224	10,253,644	FL	Brevard	1
2863650	0.00000247797	89,553,912	79,594,270	88,465,954	78,540,458	SC	Charleston	3
2863708	0.00000247797	526,150,445	478,756,361	480,170,201	434,372,425	SC	Charleston	3
2870863	0.00000247797	247,265	204,884	247,265	204,884	FL	Monroe	3
2872429	0.00000247797	1,617,107,198	1,489,781,577	1,331,107,738	1,218,773,506	SC	Charleston	3
2873864	0.00000247797	15,943,883	13,805,753	15,943,883	13,805,753	SC	Charleston	3
2875369	0.00000247797	337,150,947	310,572,415	276,756,401	252,014,436	SC	Charleston	3
2875652	0.00000247797	1,010,571,702	936,774,473	856,686,999	787,693,281	FL	Miami-Dade	1
2852587	0.00000247994	168,601,014	154,798,741	163,452,831	149,774,510	FL	Flagler	4
2850278	0.00000248014	10,010,947	8,839,328	10,010,947	8,839,328	FL	Taylor	3
2854254	0.00000248014	12,757,477	10,755,939	12,515,492	10,525,203	FL	Hillsborough	3
2859936	0.00000248014	5,427,282	4,240,926	5,427,282	4,240,926	FL	Taylor	3
2860916	0.00000248014	43,894,827	39,859,186	43,894,827	39,859,186	FL	Dixie	3
2862359	0.00000248014	33,402,301	28,361,847	33,402,301	28,361,847	FL	Taylor	3
2864446	0.00000248014	578,008	511,048	578,008	511,048	FL	Taylor	3
2864528	0.00000248014	5,490,058	4,548,913	5,414,763	4,477,383	FL	Taylor	3
2866173	0.00000248014	2,265,562	1,812,545	2,265,562	1,812,545	FL	Hillsborough	3
2868615	0.00000248014	55,331,035	49,801,031	55,331,035	49,801,031	FL	Taylor	3
2871655	0.00000248014	94,635,283	84,584,926	94,635,283	84,584,926	FL	Taylor	3
2873885	0.00000248014	2,872,209	2,421,975	2,872,209	2,421,975	FL	Brevard	1
2873990	0.00000248014	40,267,758	35,822,993	40,267,758	35,822,993	FL	Dixie	3
2874897	0.00000248014	47,163,104	43,820,680	47,163,104	43,820,680	FL	Indian River	2
2865656	0.00000248294	1,542,054,384	1,485,821,150	1,532,620,042	1,476,983,662	NC	Carteret	2
2864511	0.00000248365	1,622,123	1,302,426	1,622,123	1,302,426	FL	Monroe	4
2870640	0.00000248428	471,827,940	437,482,146	471,827,940	437,482,146	FL	Sarasota	2
2861895	0.00000248639	298,718,262	289,053,493	298,718,262	289,053,493	VA	Northampton	3
2865665	0.00000248745	131,990,740	125,367,517	131,990,740	125,367,517	NY	Suffolk	2
2870809	0.00000248800	390,002,316	355,231,410	341,765,465	308,320,500	SC	Charleston	3
2852028	0.00000248874	9,296,085	7,685,799	9,296,085	7,685,799	FL	Manatee	4
2867458	0.00000248939	73,467,236	65,703,023	73,467,236	65,703,023	FL	Collier	4
2855254	0.00000249150	9,642,069	8,415,678	9,642,069	8,415,678	FL	Monroe	4
2854125	0.00000249372	760,476,304	709,820,961	760,476,304	709,820,961	FL	Manatee	1
2858062	0.00000249543	467,529,763	430,292,729	467,529,763	430,292,729	NC	Onslow	2
2872342	0.00000249543	414,808,324	379,389,332	414,808,324	379,389,332	NC	Pender	2
2876371	0.00000250108	27,530,747	23,110,040	27,530,747	23,110,040	MS	Jackson	3
2867756	0.00000250246	262,569,488	247,840,262	262,569,488	247,840,262	NC	Carteret	2
2856137	0.00000250540	1,723,820,676	1,606,793,234	1,353,545,667	1,259,492,523	SC	Charleston	3
2860216	0.00000250540	60,263,598	54,318,720	57,752,982	51,875,439	FL	Flagler	1
2861693	0.00000250540	50,579,821	44,232,503	49,002,835	42,713,739	FL	Brevard	3
2865053	0.00000250540	82,051,776	76,929,799	82,051,776	76,929,799	NC	Hyde	1
2866050	0.00000250540	46,381,262	41,926,528	45,819,707	41,380,216	SC	Beaufort	3
2870037	0.00000250540	120,411,487	109,329,549	104,654,591	94,025,021	FL	Flagler	3
2858368	0.00000250685	99,507,383	86,679,444	99,021,992	86,212,361	FL	Dixie	4
2860379	0.00000251357	341,579,114	307,749,288	331,972,761	298,417,323	FL	Palm Beach	2
2859774	0.00000251793	82,948,110	79,249,009	82,948,110	79,249,009	MD	Worcester	3
2850342	0.00000251798	44,563,774	37,771,382	44,563,774	37,771,382	FL	Gulf	3
2850369	0.00000251798	575,667	440,478	575,667	440,478	FL	Gulf	3
2851807	0.00000251798	3,057,074	2,501,175	3,057,074	2,501,175	FL	Gulf	3
2851874	0.00000251798	14,515,710	12,259,821	14,515,710	12,259,821	FL	Gulf	3
2852713	0.00000251798	203,553,132	186,559,867	200,439,596	183,525,457	MS	Harrison	3
2853357	0.00000251798	83,568,125	73,121,278	83,568,125	73,121,278	FL	Franklin	3
2853859	0.00000251798	11,367,514	9,437,262	11,367,514	9,437,262	FL	Bay	3
2854405	0.00000251798	51,514,331	45,938,793	51,514,331	45,938,793	FL	Franklin	3
2854570	0.00000251798	895,264	711,781	895,264	711,781	FL	Franklin	3
2855277	0.00000251798	25,299,320	21,695,610	25,299,320	21,695,610	FL	Franklin	3

EventID	RATE	GU_Loss_wDS	GR_Loss_wDS	GU_Loss_xDS	GR_Loss_xDS	LandfallState	LandfallCounty	SS_Intensity
2857081	0.00000251798	1,075,416	884,811	1,075,416	884,811	FL	Gulf	3
2857374	0.00000251798	89,540	71,256	89,540	71,256	FL	Gulf	3
2857878	0.00000251798	28,380,210	25,653,249	28,380,210	25,653,249	FL	Franklin	3
2859294	0.00000251798	19,949,543	16,685,121	19,949,543	16,685,121	FL	Gulf	3
2860429	0.00000251798	5,713,376	4,740,553	5,713,376	4,740,553	FL	Franklin	3
2860999	0.00000251798	207,089,734	190,084,383	171,866,331	155,941,027	FL	Franklin	3
2861105	0.00000251798	59,826	43,130	59,826	43,130	FL	Gulf	3
2861300	0.00000251798	267,369,204	243,977,433	221,158,301	199,041,303	FL	Gulf	3
2862822	0.00000251798	16,228,941	14,442,765	16,132,283	14,349,001	FL	Hillsborough	1
2862942	0.00000251798	716,001	557,702	716,001	557,702	FL	Franklin	3
2864479	0.00000251798	19,760,434	17,260,143	19,760,434	17,260,143	FL	Bay	3
2865591	0.00000251798	29,707,856	26,264,690	29,707,856	26,264,690	FL	Gulf	3
2865894	0.00000251798	3,511,773	2,941,388	3,511,773	2,941,388	FL	Gulf	3
2865922	0.00000251798	13,282,439	11,421,399	13,282,439	11,421,399	FL	Bay	3
2867328	0.00000251798	265,338,434	244,259,817	265,338,434	244,259,817	FL	Franklin	3
2868432	0.00000251798	9,596,794	8,369,121	9,596,794	8,369,121	FL	Franklin	3
2870425	0.00000251798	6,800,857	5,794,834	6,800,857	5,794,834	FL	Gulf	3
2873005	0.00000251798	317,541	263,884	317,541	263,884	FL	Franklin	3
2873219	0.00000251798	47,139,943	42,837,220	47,139,943	42,837,220	FL	Franklin	3
2874055	0.00000251798	15	12	15	12	FL	Gulf	3
2874342	0.00000251798	809,666,024	750,781,099	629,330,823	576,798,420	FL	Monroe	2
2874457	0.00000251798	1,246,761	1,054,022	1,246,761	1,054,022	FL	Gulf	3
2875484	0.00000251798	3,648,694	3,123,060	3,648,694	3,123,060	FL	Gulf	3
2876271	0.00000251798	34,063,715	29,179,251	34,063,715	29,179,251	FL	Gulf	3
2877445	0.00000251798	5,081,492	4,146,058	5,081,492	4,146,058	FL	Hillsborough	1
2848598	0.00000252116	505,740	402,439	505,740	402,439	FL	Bay	3
2851070	0.00000252116	96,678,845	85,450,023	95,328,135	84,141,500	FL	Walton	3
2852075	0.00000252116	7,886	6,077	7,886	6,077	FL	Broward	2
2854722	0.00000252116	7,116,351	5,970,413	7,116,351	5,970,413	FL	Bay	3
2855751	0.00000252116	7,357,004	6,181,151	7,357,004	6,181,151	FL	Bay	3
2857665	0.00000252116	189,035,872	171,100,571	187,941,814	170,035,301	FL	Bay	3
2858035	0.00000252116	5,276,585	4,503,685	4,864,647	4,110,258	FL	Walton	3
2862765	0.00000252116	3,391,173	2,848,405	3,391,173	2,848,405	LA	Plaquemines	4
2862837	0.00000252116	949,560	759,442	949,560	759,442	FL	Bay	3
2867403	0.00000252116	2,282,678	1,895,184	2,282,678	1,895,184	FL	Walton	3
2869864	0.00000252116	986,889	822,586	986,889	822,586	FL	Walton	3
2870080	0.00000252116	3,642,077	3,089,534	3,613,099	3,061,835	FL	Bay	3
2870200	0.00000252116	28,988,961	24,914,832	28,988,961	24,914,832	FL	Walton	3
2872956	0.00000252116	1,300,291	1,068,965	1,300,291	1,068,965	FL	Bay	3
2873659	0.00000252116	276,309,714	254,355,810	276,309,714	254,355,810	FL	Bay	3
2873911	0.00000252116	6,998	5,764	6,998	5,764	FL	Bay	3
2875054	0.00000252116	14,062,411	11,532,422	14,062,411	11,532,422	FL	Bay	3
2875734	0.00000252116	71,680	58,088	71,680	58,088	FL	Walton	3
2850294	0.00000252449	746,940,132	682,321,618	615,581,798	555,151,780	FL	Flagler	1
2855050	0.00000252449	49,843,033	43,222,855	42,327,134	36,023,915	FL	Brevard	2
2855591	0.00000252449	263,769	218,020	260,248	214,672	GA	Chatham	3
2861476	0.00000252593	184,636,049	167,222,549	184,636,049	167,222,549	FL	Monroe	5
2860310	0.00000253256	389,109,698	371,059,016	389,109,698	371,059,016	NC	Dare	2
2854559	0.00000253340	713,518,008	654,948,102	713,518,008	654,948,102	NC	Pender	3
2856296	0.00000253340	823,844,648	759,181,286	816,455,162	752,041,532	FL	Martin	1
2856443	0.00000253340	725,457,172	661,103,542	721,432,266	657,233,971	NC	Onslow	3
2857577	0.00000253340	320,558,218	291,540,304	320,558,218	291,540,304	NC	New Hanover	3
2865257	0.00000253340	461,586,886	427,470,888	461,586,886	427,470,888	NC	Pender	3
2869800	0.00000253340	710,707,050	657,123,655	710,707,050	657,123,655	FL	Martin	1
2870157	0.00000253340	1,978,075,704	1,845,797,141	1,857,259,318	1,732,074,198	NC	Onslow	3
2873898	0.00000253340	864,820,871	786,253,683	828,987,565	751,815,063	NC	Onslow	4
2875244	0.00000253340	327,946,435	305,122,245	327,946,435	305,122,245	NC	Pender	3
2876351	0.00000253340	1,462,478,536	1,361,601,536	1,419,159,141	1,320,140,545	NC	Onslow	4
2856993	0.00000253574	366,867,313	343,935,488	366,867,313	343,935,488	FL	Monroe	4
2874085	0.00000254118	622,677,069	603,087,671	622,677,069	603,087,671	FL	Dixie	3
2864481	0.00000254146	166,334,555	149,818,710	160,719,319	144,376,057	FL	Brevard	2
2872136	0.00000254146	135,032,514	124,741,942	135,032,514	124,741,942	NC	Hyde	1
2852383	0.00000254913	3,375,388	3,017,492	3,375,388	3,017,492	NY	Suffolk	3
2870914	0.00000255001	1,266,947	1,087,811	1,266,947	1,087,811	FL	Walton	2
2855168	0.00000255161	491,856,201	468,940,996	491,856,201	468,940,996	FL	Flagler	2
2877640	0.00000255196	151,922,898	136,173,383	151,922,898	136,173,383	NC	Brunswick	1
2853393	0.00000255649	115,511,145	106,668,722	115,511,145	106,668,722	NC	Brunswick	2
2875308	0.00000256043	13,075,259	10,989,215	13,075,259	10,989,215	FL	Palm Beach	3
2857705	0.00000256231	11,057,487	9,011,948	11,057,487	9,011,948	FL	Monroe	1
2858090	0.00000256231	45,717,866	39,303,791	45,717,866	39,303,791	FL	Martin	1
2859750	0.00000256231	12,128,734	10,114,257	12,128,734	10,114,257	FL	Franklin	3
2865360	0.00000256231	1,621,616	1,268,702	1,621,616	1,268,702	FL	Franklin	3
2865713	0.00000256231	8,191,466	6,920,933	8,191,466	6,920,933	FL	Franklin	3
2867001	0.00000256231	5,164,493	4,524,858	5,164,493	4,524,858	FL	Franklin	3
2867619	0.00000256231	9,697,264	8,046,121	9,697,264	8,046,121	FL	Franklin	3
2868173	0.00000256231	9,013,488	7,196,448	9,013,488	7,196,448	FL	Wakulla	3

EventID	RATE	GU_Loss_wDS	GR_Loss_wDS	GU_Loss_xDS	GR_Loss_xDS	LandfallState	LandfallCounty	SS_Intensity
2869065	0.00000256231	108,612,258	99,634,488	108,612,258	99,634,488	FL	Franklin	3
2869108	0.00000256231	30,613,671	27,266,925	30,613,671	27,266,925	FL	Franklin	3
2869705	0.00000256231	98,752,169	87,590,192	96,598,838	85,503,350	FL	Charlotte	1
2869812	0.00000256231	62,658,354	56,071,883	62,658,354	56,071,883	FL	Wakulla	3
2870299	0.00000256231	632,481,822	580,212,584	533,377,192	483,719,353	FL	Franklin	3
2870971	0.00000256231	23,243,115	19,367,130	23,243,115	19,367,130	FL	Franklin	3
2871382	0.00000256231	31,339,201	26,785,734	31,339,201	26,785,734	FL	Taylor	3
2873341	0.00000256231	73,723,528	64,801,109	73,723,528	64,801,109	FL	Franklin	3
2850741	0.00000257189	74,921	60,211	69,052	54,714	FL	Bay	4
2870192	0.00000257189	248,529	207,050	248,529	207,050	FL	Walton	4
2853973	0.00000258026	6,772,836	5,863,931	6,718,650	5,811,773	GA	Chatham	2
2868874	0.00000258026	7,956,718	6,884,701	7,956,718	6,884,701	SC	Beaufort	1
2869006	0.00000258130	225,892,466	208,136,001	225,892,466	208,136,001	FL	Levy	4
2878088	0.00000258130	25,763,718	22,289,944	25,763,718	22,289,944	FL	Collier	1
2849680	0.00000258220	194,019,517	179,798,381	194,019,517	179,798,381	FL	Manatee	2
2857764	0.00000258220	20,353,242	18,562,770	20,353,242	18,562,770	FL	Manatee	2
2857993	0.00000258220	51,237,991	46,176,733	51,237,991	46,176,733	FL	Sarasota	2
2861568	0.00000258220	20,070,953	16,754,202	20,070,953	16,754,202	FL	Sarasota	2
2862185	0.00000258220	21,590,065	20,205,068	21,590,065	20,205,068	FL	Manatee	2
2864556	0.00000258220	56,579,531	51,187,022	56,579,531	51,187,022	FL	Pinellas	2
2865468	0.00000258220	38,271,274	33,578,751	38,271,274	33,578,751	FL	Pinellas	2
2866010	0.00000258220	15,231,016	12,712,226	15,231,016	12,712,226	FL	Pinellas	3
2866913	0.00000258220	190,165,777	173,752,131	190,165,777	173,752,131	FL	Manatee	2
2867884	0.00000258220	27,503	21,346	27,503	21,346	FL	Pinellas	2
2871990	0.00000258220	140,432,241	128,935,677	140,432,241	128,935,677	FL	Sarasota	2
2872378	0.00000258220	96,047,083	86,582,849	96,047,083	86,582,849	FL	Manatee	2
2872542	0.00000258220	24,166,258	21,068,069	24,166,258	21,068,069	FL	Manatee	2
2849742	0.00000258428	210,548	173,593	210,548	173,593	FL	Martin	5
2849148	0.00000258428	79,586	65,982	79,586	65,982	FL	Broward	5
2849842	0.00000258428	217,343	174,496	217,343	174,496	FL	Monroe	5
2863669	0.00000258428	1,822,991	1,520,350	1,822,991	1,520,350	FL	Monroe	5
2850582	0.00000258945	883,113,143	811,518,658	883,113,143	811,518,658	FL	Monroe	2
2851187	0.00000258945	30,456,732	26,259,115	26,750,255	22,709,974	GA	Camden	4
2854110	0.00000258945	172,435,326	155,804,617	129,684,620	114,522,999	FL	Brevard	3
2857468	0.00000258945	90,392,105	80,741,465	75,676,895	66,546,824	GA	Glynn	4
2858210	0.00000258945	8,477,270	7,163,652	7,240,315	5,993,218	SC	Colleton	4
2862445	0.00000258945	760,713,541	708,940,187	760,713,541	708,940,187	NC	New Hanover	4
2862620	0.00000258945	3,199,844,082	2,998,378,400	2,691,752,867	2,535,243,685	NC	Brunswick	4
2863676	0.00000258945	1,008,604,303	936,589,632	993,305,570	922,569,595	SC	Charleston	1
2864224	0.00000258945	15,510,373	13,856,761	12,499,930	10,950,134	SC	Beaufort	5
2865781	0.00000258945	96,758,463	86,784,104	73,707,469	64,568,171	FL	Duval	1
2866814	0.00000258945	1,620,865,835	1,503,262,128	1,344,593,204	1,238,947,280	FL	Brevard	2
2867406	0.00000258945	237,816,851	219,136,493	230,966,606	212,430,293	SC	Beaufort	4
2867513	0.00000258945	948,681,158	908,456,520	948,681,158	908,456,520	NC	Carteret	3
2867561	0.00000258945	105,325,682	101,193,626	105,325,682	101,193,626	NJ	Cape May	2
2872425	0.00000258945	16,225,553,511	12,864,631,444	12,224,041,353	10,941,189,072	FL	Flagler	1
2872981	0.00000258945	883,810,437	836,564,691	883,810,437	836,564,691	NC	Carteret	4
2873025	0.00000258945	1,706,125	1,423,016	1,695,128	1,412,534	FL	Brevard	2
2875258	0.00000258945	453,093,793	419,123,610	382,459,166	350,506,433	SC	Charleston	4
2875965	0.00000258945	1,358,870,429	1,258,456,151	1,021,150,992	933,684,983	SC	Charleston	5
2877395	0.00000258945	25,874,798	22,270,348	23,005,247	19,526,943	GA	McIntosh	4
2852467	0.00000258953	30,154,712	26,560,214	30,154,712	26,560,214	FL	Franklin	4
2862478	0.00000258953	32,747,768	29,414,520	32,747,768	29,414,520	FL	Bay	4
2863983	0.00000258953	4,355,736	3,537,964	4,355,736	3,537,964	FL	Franklin	4
2865071	0.00000258953	117,832,879	105,721,882	96,241,444	84,817,679	FL	Gulf	4
2867404	0.00000258953	21,891,758	18,225,481	21,891,758	18,225,481	FL	Franklin	4
2868935	0.00000258953	10,662,829	9,052,287	10,662,829	9,052,287	FL	Gulf	4
2855099	0.00000259022	299,772,408	285,792,065	299,772,408	285,792,065	NC	Dare	2
2875897	0.00000259167	59,784,300	53,207,524	50,534,331	44,277,262	FL	Walton	3
2876404	0.00000259391	133,944	112,705	133,944	112,705	FL	Martin	3
2873342	0.00000259580	338,515	275,282	338,515	275,282	FL	St. Johns	1
2855790	0.00000259688	425,679,527	411,974,707	425,679,527	411,974,707	NJ	Cape May	4
2870847	0.00000259695	231,489,469	213,377,093	231,489,469	213,377,093	FL	Brevard	1
2856336	0.00000259819	13,055,203	12,383,329	13,055,203	12,383,329	FL	Pinellas	4
2849485	0.00000260109	41,239,225	34,808,438	41,239,225	34,808,438	FL	Monroe	4
2868386	0.00000260202	436,389,892	413,930,377	436,389,892	413,930,377	NC	Carteret	2
2859708	0.00000260519	65,580,509	57,767,769	65,580,509	57,767,769	FL	Brevard	1
2870771	0.00000261052	108,346,010	97,456,039	108,346,010	97,456,039	SC	Georgetown	1
2860757	0.00000261288	346,196,662	323,938,971	346,196,662	323,938,971	NC	Carteret	3
2868382	0.00000261447	122,292,596	108,597,269	103,679,628	90,689,022	FL	Monroe	2
2854046	0.00000261920	1,428,501	1,209,822	1,428,501	1,209,822	NJ	Atlantic	3
2862782	0.00000261920	1,066,214,338	1,028,767,917	1,066,214,338	1,028,767,917	NC	Carteret	2
2876883	0.00000261920	4,526,975,098	4,126,533,378	3,803,708,911	3,565,808,225	NC	Carteret	3
2854443	0.00000261921	3,204,453	2,667,222	3,204,453	2,667,222	GA	Chatham	1
2854537	0.00000261921	17,902,680	16,569,740	17,902,680	16,569,740	GA	McIntosh	1
2856388	0.00000261921	449,118	367,518	449,118	367,518	GA	Chatham	1

EventID	RATE	GU_Loss_wDS	GR_Loss_wDS	GU_Loss_xDS	GR_Loss_xDS	LandfallState	LandfallCounty	SS_Intensity
2862623	0.00000261921	7,286,318	6,282,923	7,286,318	6,282,923	GA	McIntosh	1
2865619	0.00000261921	354,890,404	324,150,175	354,890,404	324,150,175	GA	Chatham	1
2869651	0.00000261921	544,142,752	504,153,748	460,236,831	422,878,389	GA	McIntosh	1
2871733	0.00000261921	82,179,525	71,197,452	81,615,698	70,654,610	GA	McIntosh	1
2862996	0.00000261948	234,893,756	224,871,487	234,893,756	224,871,487	VA	Virginia Beach	3
2854548	0.00000262159	138,321,059	130,232,043	138,321,059	130,232,043	NC	Dare	1
2855039	0.00000262159	3,536,359	3,264,988	3,536,359	3,264,988	NJ	Monmouth	2
2857017	0.00000262159	1,060,483	884,000	1,060,483	884,000	FL	Miami-Dade	2
2859363	0.00000262159	53,549,761	49,662,739	53,549,761	49,662,739	NY	Suffolk	2
2874893	0.00000262159	315,240,856	295,680,343	315,240,856	295,680,343	SC	Georgetown	2
2849502	0.00000262626	23,858,561	22,661,765	23,858,561	22,661,765	FL	Martin	2
2860152	0.00000262626	300,049,212	288,983,522	300,049,212	288,983,522	FL	Brevard	2
2860263	0.00000262626	245,061,113	231,285,632	245,061,113	231,285,632	NC	Carteret	2
2866011	0.00000262626	720,246,290	658,308,061	708,238,660	646,612,109	NC	Dare	1
2852682	0.00000262946	508,591,804	484,326,615	508,591,804	484,326,615	FL	Monroe	3
2851149	0.00000263196	12,803,727	11,918,642	12,803,727	11,918,642	FL	Monroe	4
2866126	0.00000263321	1,941,608	1,612,385	1,941,608	1,612,385	FL	St. Lucie	5
2868163	0.00000263321	3,041,823	2,414,641	3,041,823	2,414,641	FL	Palm Beach	5
2861119	0.00000263467	1,007,046,850	958,691,628	989,506,410	941,629,377	FL	Brevard	0
2857409	0.00000263849	81,891,876	73,946,060	80,633,595	72,724,846	FL	Franklin	4
2859088	0.00000263849	7,483,228	6,550,393	7,483,228	6,550,393	FL	Franklin	4
2858966	0.00000264015	14,492,464	12,666,874	14,492,464	12,666,874	SC	Charleston	2
2863874	0.00000264015	342,441,415	310,886,602	317,991,551	287,123,033	SC	Charleston	2
2864494	0.00000264015	626,007,493	576,968,375	536,690,252	490,161,365	FL	Martin	3
2867754	0.00000264015	312,607,560	280,295,716	310,848,642	278,590,988	SC	Charleston	2
2874120	0.00000264015	41,421,480	36,613,299	41,421,480	36,613,299	SC	Charleston	2
2857952	0.00000264317	90,180,085	79,034,903	90,180,085	79,034,903	FL	Franklin	3
2852999	0.00000264912	206,306,159	196,000,800	206,306,159	196,000,800	VA	Virginia Beach	2
2871320	0.00000265003	2,098,603	1,680,334	2,098,603	1,680,334	FL	St. Lucie	1
2864223	0.00000266072	1,375,659	1,137,465	1,375,659	1,137,465	FL	Brevard	1
2864265	0.00000266072	3,361,214	2,812,941	3,361,214	2,812,941	Bahamas		1
2866177	0.00000266072	33,629,109	30,048,002	33,629,109	30,048,002	NC	Hyde	0
2868854	0.00000266072	804,870	700,457	804,870	700,457	LA	Vermilion	1
2876711	0.00000266072	670,406	592,294	670,406	592,294	NJ	Ocean	1
2871038	0.00000266233	66,646,564	60,308,908	58,068,325	51,989,534	SC	Georgetown	4
2852926	0.00000266674	405,054,213	367,927,136	405,054,213	367,927,136	FL	Franklin	3
2860500	0.00000266793	1,254,151	1,020,722	1,254,151	1,020,722	FL	Brevard	1
2849242	0.00000266855	655,076,780	596,989,204	614,559,005	557,614,884	SC	Beaufort	2
2861712	0.00000266855	25,611,281	22,165,803	25,611,281	22,165,803	SC	Beaufort	3
2867760	0.00000266855	2,943,855	2,482,305	2,943,855	2,482,305	SC	Charleston	2
2852528	0.00000267316	1,212,187,687	1,130,665,186	1,112,853,485	1,035,026,851	NC	Dare	3
2855016	0.00000267380	16,443,832	13,813,945	16,443,832	13,813,945	FL	Palm Beach	3
2862314	0.00000267390	6,620	5,417	6,620	5,417	LA	Cameron	1
2866121	0.00000267390	124,862,632	110,335,010	124,862,632	110,335,010	TX	Matagorda	1
2874234	0.00000267390	7,691,620	6,980,656	7,691,620	6,980,656	LA	Cameron	1
2875043	0.00000267390	81,203,566	72,165,538	81,203,566	72,165,538	TX	Cameron	1
2875165	0.00000267390	2,331,674	1,903,790	2,331,674	1,903,790	LA	Cameron	1
2870808	0.00000267655	21,066,391	18,401,345	21,066,391	18,401,345	FL	St. Johns	4
2860605	0.00000267742	334,639,290	303,769,127	327,122,009	296,442,318	SC	Charleston	1
2873253	0.00000267742	2,164,893	1,882,691	2,164,893	1,882,691	SC	Charleston	1
2867694	0.00000267780	10,193,154	8,439,190	10,193,154	8,439,190	FL	Brevard	1
2859632	0.00000267953	69,663,190	66,368,860	69,663,190	66,368,860	NC	Dare	3
2851118	0.00000267961	635,469	557,962	635,469	557,962	FL	Sarasota	2
2860956	0.00000267961	132,696	98,626	132,696	98,626	FL	Charlotte	2
2863115	0.00000267961	1,839,754	1,689,130	1,839,754	1,689,130	FL	Charlotte	2
2863906	0.00000267961	37,160,767	34,945,449	37,160,767	34,945,449	FL	Sarasota	2
2865181	0.00000267961	55,056,751	49,797,317	55,056,751	49,797,317	FL	Charlotte	2
2868975	0.00000267961	9,101,734	8,180,904	9,101,734	8,180,904	FL	Lee	2
2869561	0.00000267961	820,757	659,123	820,757	659,123	FL	Lee	2
2870876	0.00000267961	68,944,847	61,517,568	68,944,847	61,517,568	FL	Lee	2
2874130	0.00000267961	44,228,942	37,862,559	44,228,942	37,862,559	FL	Sarasota	2
2875836	0.00000267961	3,472,010	2,928,149	3,472,010	2,928,149	SC	Beaufort	1
2858406	0.00000269087	83,641,066	72,280,544	83,197,398	71,853,991	FL	Pinellas	3
2863345	0.00000269087	69,834,394	63,557,998	69,834,394	63,557,998	FL	Manatee	3
2865830	0.00000269087	104,612,353	97,290,523	104,612,353	97,290,523	FL	Sarasota	3
2871454	0.00000269087	1,644,724	1,444,102	1,644,724	1,444,102	FL	Manatee	3
2872021	0.00000269087	21,803,901	19,139,076	21,803,901	19,139,076	FL	Pinellas	3
2872925	0.00000269087	26,387,526	24,006,407	26,387,526	24,006,407	FL	Pinellas	3
2873188	0.00000269087	8,964,490	8,385,197	8,964,490	8,385,197	FL	Pinellas	3
2873946	0.00000269087	70,985,812	63,387,452	70,985,812	63,387,452	FL	Pinellas	3
2866875	0.00000269098	10,352,356	8,919,427	10,352,356	8,919,427	FL	Palm Beach	2
2864006	0.00000269130	101,427,201	91,699,080	101,427,201	91,699,080	NC	Onslow	1
2873084	0.00000270296	386,254	305,339	386,254	305,339	FL	Dixie	2
2876383	0.00000270349	229,129,644	215,429,470	229,129,644	215,429,470	FL	Miami-Dade	2
2850024	0.00000270801	12	9	12	9	FL	Broward	1
2853675	0.00000270801	191,747,277	171,316,466	191,747,277	171,316,466	FL	Monroe	3

EventID	RATE	GU_Loss_wDS	GR_Loss_wDS	GU_Loss_xDS	GR_Loss_xDS	LandfallState	LandfallCounty	SS_Intensity
2860844	0.00000271227	156,593	128,708	156,593	128,708	FL	Indian River	3
2866818	0.00000271227	1,930,425	1,740,574	1,930,425	1,740,574	FL	Brevard	3
2872360	0.00000271227	3,514,957	2,966,602	3,514,957	2,966,602	FL	Indian River	3
2863312	0.00000272135	4,448,051	4,046,083	4,448,051	4,046,083	NY	Suffolk	2
2870017	0.00000272158	456,100	394,176	456,100	394,176	NJ	Cape May	3
2857654	0.00000272223	31,351,911	28,683,549	31,351,911	28,683,549	FL	Sarasota	3
2868673	0.00000272223	100,187,196	91,768,687	100,187,196	91,768,687	FL	Lee	3
2868762	0.00000272223	317,484,645	296,866,944	317,484,645	296,866,944	FL	Charlotte	3
2876814	0.00000272223	68,031,434	60,171,444	68,031,434	60,171,444	FL	Sarasota	3
2862768	0.00000273630	17,945,006	16,886,855	17,945,006	16,886,855	RI	Washington	1
2869797	0.00000273840	2,415,523,253	2,292,443,639	2,321,060,859	2,209,455,149	NC	Carteret	5
2868857	0.00000274220	65,709,295	59,361,399	65,709,295	59,361,399	FL	Charlotte	4
2868834	0.00000274247	291,467,205	267,153,486	291,467,205	267,153,486	NC	Carteret	2
2854342	0.00000274434	9,890,564	9,166,801	9,890,564	9,166,801	NY	Suffolk	2
2862772	0.00000274669	13,648,972	12,951,425	13,648,972	12,951,425	NY	Suffolk	3
2851227	0.00000274699	309,877,299	299,570,415	309,877,299	299,570,415	NC	Hyde	3
2853904	0.00000274699	500,057,348	473,133,672	500,057,348	473,133,672	FL	Brevard	5
2856302	0.00000274699	912,451,945	880,587,288	912,451,945	880,587,288	NC	Carteret	3
2858471	0.00000274699	710,810,111	668,739,811	710,810,111	668,739,811	FL	Palm Beach	1
2861802	0.00000274768	175,913,333	156,152,733	175,913,333	156,152,733	FL	Taylor	3
2872175	0.00000274790	70,321,413	60,871,350	70,321,413	60,871,350	FL	Dixie	1
2865611	0.00000274876	3,348,406	2,846,686	3,279,160	2,780,428	FL	Collier	1
2869140	0.00000275326	9,389,159	7,757,203	9,389,159	7,757,203	FL	Pinellas	1
2863203	0.00000275896	102,583,410	92,481,501	102,583,410	92,481,501	FL	Franklin	2
2864664	0.00000276069	19,417,370	16,258,520	19,417,370	16,258,520	FL	Bay	3
2861702	0.00000276191	63,609,857	55,692,924	63,264,891	55,359,830	FL	Lee	5
2859348	0.00000276324	741,077,858	689,585,748	730,745,581	679,576,536	FL	Palm Beach	2
2874817	0.00000276362	25,622,668	24,166,549	25,622,668	24,166,549	FL	Sarasota	4
2860549	0.00000277257	63,767,364	59,765,252	63,767,364	59,765,252	NC	Dare	1
2866414	0.00000277420	428,734	348,652	428,734	348,652	GA	Camden	3
2856408	0.00000277489	919,834	775,939	877,727	735,662	FL	Collier	2
2849921	0.00000277902	7,784,964	6,929,554	7,694,659	6,842,115	FL	Volusia	4
2869571	0.00000278404	1,154,163	979,799	1,154,163	979,799	FL	Collier	3
2862766	0.00000278460	76,809,221	69,247,163	76,809,221	69,247,163	VA	Accomack	1
2856409	0.00000278563	816,068,939	751,637,557	808,415,552	744,227,289	FL	Monroe	4
2865265	0.00000278623	52,585,342	45,360,628	52,080,551	44,875,104	FL	Franklin	3
2849200	0.00000278743	728,486	632,429	728,486	632,429	FL	Citrus	2
2854535	0.00000278824	38,807,760	33,625,253	35,966,833	30,897,874	GA	Chatham	2
2869070	0.00000278824	216,094,351	195,384,926	185,756,853	166,005,318	FL	Martin	2
2871315	0.00000278943	117,090,332	109,857,711	117,090,332	109,857,711	NC	Dare	1
2850277	0.00000279223	5,369,896	4,625,419	5,369,896	4,625,419	FL	Volusia	3
2865131	0.00000279261	86,923,264	78,367,795	86,923,264	78,367,795	NC	New Hanover	1
2858272	0.00000279368	42,951	31,767	42,951	31,767	FL	Okaloosa	4
2872744	0.00000279407	428,434,891	416,042,470	428,434,891	416,042,470	NC	Dare	2
2857121	0.00000279474	361,055,088	336,912,766	361,055,088	336,912,766	FL	Citrus	2
2866200	0.00000279474	331,255,601	315,086,768	331,255,601	315,086,768	FL	Hernando	3
2869387	0.00000279474	69,433,386	64,184,333	69,433,386	64,184,333	FL	St. Lucie	2
2854778	0.00000279828	121,388,786	115,745,310	121,388,786	115,745,310	VA	Accomack	2
2859515	0.00000279875	378,068	334,006	378,068	334,006	MA	Bristol	1
2856684	0.00000279956	70,409,678	64,109,479	70,409,678	64,109,479	FL	Manatee	3
2875844	0.00000280182	37,028,316	31,654,427	37,028,316	31,654,427	SC	Georgetown	1
2877050	0.00000280402	82,651	61,841	82,651	61,841	FL	Miami-Dade	1
2869456	0.00000281141	245,903,939	225,565,100	245,903,939	225,565,100	NC	Brunswick	3
2864041	0.00000281482	495,046,339	468,581,334	495,046,339	468,581,334	FL	Hernando	2
2869364	0.00000281485	67,252,912	61,719,593	66,287,843	60,775,424	FL	Brevard	3
2867891	0.00000281704	85,047	71,109	85,047	71,109	FL	Palm Beach	4
2871879	0.00000281926	17,880,800	15,014,228	17,880,800	15,014,228	FL	Monroe	3
2859757	0.00000282252	167,244,165	160,551,402	167,244,165	160,551,402	VA	Northampton	2
2867237	0.00000282252	392,391,919	363,467,300	392,391,919	363,467,300	FL	Palm Beach	4
2852397	0.00000282804	23,315,484	21,077,271	23,315,484	21,077,271	FL	Lee	3
2873297	0.00000283003	130,284,195	115,455,168	110,046,605	96,003,231	FL	Duval	1
2869536	0.00000283641	339,966,015	315,208,204	337,547,060	312,846,732	FL	Franklin	2
2873437	0.00000283953	24,807,340	21,459,830	24,807,340	21,459,830	FL	Palm Beach	1
2872814	0.00000284137	38,124,438	31,721,633	38,124,438	31,721,633	FL	Palm Beach	4
2853465	0.00000284183	257,191,582	232,804,371	257,191,582	232,804,371	NC	Onslow	2
2851538	0.00000284635	395,280,056	372,071,226	395,280,056	372,071,226	NC	Carteret	2
2870290	0.00000284685	4,834,384	3,972,989	4,834,384	3,972,989	LA	Terrebonne	2
2855941	0.00000284769	718,975,622	702,680,516	718,975,622	702,680,516	NC	Dare	2
2861746	0.00000285717	15,503	12,449	15,503	12,449	FL	Broward	1
2877856	0.00000286440	127,952,803	114,628,572	126,300,188	113,021,225	FL	Duval	3
2868634	0.00000286729	4,508,276	3,675,684	4,508,276	3,675,684	FL	Walton	1
2870945	0.00000287367	1,328,201,165	1,280,305,595	1,328,201,165	1,280,305,595	NC	Hyde	4
2870999	0.00000287417	858,112,134	834,189,143	858,112,134	834,189,143	NC	Hyde	4
2857785	0.00000287533	315,114,621	292,493,040	315,114,621	292,493,040	NC	Dare	1
2870532	0.00000287895	256,376,990	241,518,239	256,376,990	241,518,239	FL	Pinellas	2
2849293	0.00000287910	410,141	338,393	410,141	338,393	FL	Indian River	4

EventID	RATE	GU_Loss_wDS	GR_Loss_wDS	GU_Loss_xDS	GR_Loss_xDS	LandfallState	LandfallCounty	SS_Intensity
2851192	0.00000287910	1,401,353	1,175,149	1,401,353	1,175,149	FL	Brevard	4
2861607	0.00000287910	12	9	12	9	FL	Brevard	4
2862315	0.00000287910	3,345,554	2,979,246	3,345,554	2,979,246	FL	Brevard	4
2864044	0.00000287910	926,242	765,879	926,242	765,879	FL	Duval	3
2869565	0.00000287910	31,640,414	27,984,767	31,640,414	27,984,767	FL	Brevard	4
2875582	0.00000287910	93,637	79,207	93,637	79,207	FL	Indian River	4
2866052	0.00000288547	2,691,719	2,214,411	2,691,719	2,214,411	FL	Franklin	3
2871404	0.00000288754	390,601,180	378,229,947	390,601,180	378,229,947	NC	Currituck	3
2849879	0.00000289279	11,336,511	10,704,342	11,336,511	10,704,342	TX	Kenedy	3
2850483	0.00000289279	139,383,558	122,826,715	138,226,437	121,708,690	FL	Okaloosa	3
2850864	0.00000289279	4,326,334	3,465,301	4,326,334	3,465,301	FL	Escambia	3
2851898	0.00000289279	355,370	288,360	355,370	288,360	FL	Okaloosa	3
2856062	0.00000289279	51,993,360	45,737,147	51,993,360	45,737,147	FL	Okaloosa	3
2859490	0.00000289279	74,636,133	64,577,775	74,166,762	64,126,096	AL	Baldwin	3
2860491	0.00000289279	113,549,241	100,764,165	113,549,241	100,764,165	LA	Plaquemines	0
2864728	0.00000289279	172,280,435	153,419,651	165,446,735	146,794,555	FL	Escambia	3
2865898	0.00000289279	39,094,456	33,342,777	39,094,456	33,342,777	FL	Escambia	3
2866783	0.00000289279	95,056,590	86,034,343	77,477,873	68,993,936	AL	Baldwin	3
2869130	0.00000289279	114,864,185	103,449,062	114,175,460	102,779,280	LA	Terrebonne	4
2869576	0.00000289279	20,182,188	17,741,181	16,966,664	14,651,848	FL	Okaloosa	3
2870036	0.00000289279	2,595,161	2,088,663	2,595,161	2,088,663	FL	Santa Rosa	3
2870117	0.00000289279	167,497	136,034	167,497	136,034	FL	Escambia	3
2870374	0.00000289279	16,840,849	14,398,405	16,840,849	14,398,405	FL	Escambia	3
2870920	0.00000289279	220,337,727	198,836,331	209,713,291	188,509,338	FL	Okaloosa	3
2876476	0.00000289279	47,646,882	40,804,359	47,646,882	40,804,359	AL	Baldwin	1
2857154	0.00000290147	1,116,090	938,086	1,116,090	938,086	FL	Volusia	2
2854286	0.00000290202	29,643,458	28,027,980	29,643,458	28,027,980	FL	Monroe	2
2856125	0.00000290875	581,407,726	538,711,269	581,407,726	538,711,269	FL	Miami-Dade	3
2861892	0.00000291161	328,208	250,606	328,208	250,606	LA	Cameron	1
2866944	0.00000291161	2,503,087	2,061,839	2,503,087	2,061,839	LA	Vermilion	2
2867769	0.00000291161	1,974,356	1,625,005	1,974,356	1,625,005	LA	Cameron	1
2869126	0.00000291161	21,502,247	18,240,871	21,502,247	18,240,871	LA	Vermilion	1
2853500	0.00000291477	63,655	53,060	63,655	53,060	NJ	Atlantic	2
2858673	0.00000291574	138,576,286	123,446,244	138,576,286	123,446,244	FL	Monroe	2
2865382	0.00000291742	2,485,465,373	2,348,775,623	2,387,573,093	2,268,126,929	NC	Hyde	5
2850861	0.00000291748	22,433,020	19,064,332	22,433,020	19,064,332	FL	Collier	2
2850514	0.00000291872	27,080,650	23,414,028	27,080,650	23,414,028	FL	Lee	3
2866602	0.00000291872	256,645,221	243,504,671	256,645,221	243,504,671	FL	Charlotte	3
2865294	0.00000291980	24,914,261	22,573,668	24,914,261	22,573,668	FL	Monroe	3
2867086	0.00000292523	91,394,736	83,350,538	91,394,736	83,350,538	FL	Sarasota	4
2850089	0.00000292962	54,647,411	48,169,746	52,320,951	45,921,851	FL	Monroe	3
2871424	0.00000292995	48,399,653	42,964,415	48,399,653	42,964,415	FL	Monroe	3
2876651	0.00000292995	541,231	461,174	451,474	375,418	FL	Monroe	4
2877126	0.00000293358	25,823,695	21,452,564	25,823,695	21,452,564	FL	Hernando	5
2867772	0.00000293836	3,470,202	2,917,917	3,470,202	2,917,917	FL	Monroe	3
2858280	0.00000294315	308,677,989	285,770,819	308,677,989	285,770,819	FL	Monroe	2
2853885	0.00000294544	4,094,767	3,374,642	4,094,767	3,374,642	FL	Collier	5
2860536	0.00000294631	520,772,244	490,573,082	520,772,244	490,573,082	NC	Dare	3
2865142	0.00000294962	164,170,099	149,336,043	164,170,099	149,336,043	FL	Brevard	4
2851269	0.00000294984	1,375,155,805	1,267,830,752	1,158,260,682	1,057,225,225	SC	Horry	1
2870214	0.00000294984	32,312,803	29,063,004	32,312,803	29,063,004	SC	Horry	1
2870838	0.00000294984	4,782,002	4,211,797	4,782,002	4,211,797	SC	Horry	1
2870972	0.00000294984	10,226,968	9,035,663	10,226,968	9,035,663	SC	Horry	1
2871503	0.00000294984	240,700,914	217,734,559	240,700,914	217,734,559	SC	Georgetown	1
2872120	0.00000294984	61,171,572	54,295,278	61,171,572	54,295,278	SC	Horry	1
2875890	0.00000294984	127,188,888	115,196,839	127,188,888	115,196,839	SC	Horry	1
2851385	0.00000295084	1,273,713	1,040,757	1,273,713	1,040,757	FL	Monroe	5
2851960	0.00000295842	82,359,447	72,557,331	61,862,842	52,893,972	GA	Camden	4
2856383	0.00000295842	94,687,194	85,761,300	76,918,689	68,564,188	GA	Camden	4
2856386	0.00000295842	361,256	293,622	361,256	293,622	GA	Camden	4
2858543	0.00000295842	199,675,154	181,954,678	194,815,986	177,222,933	FL	Brevard	3
2858562	0.00000295842	58,672,517	52,392,905	53,467,158	47,356,975	FL	Brevard	3
2858929	0.00000295842	1,219,091	1,013,721	1,212,777	1,007,712	GA	Camden	4
2859798	0.00000295842	2,045,985	1,734,949	2,045,985	1,734,949	FL	Brevard	1
2860973	0.00000295842	3,072,415	2,595,926	2,943,614	2,472,832	GA	McIntosh	4
2861642	0.00000295842	26,253,497	23,384,928	21,919,678	19,198,766	GA	Glynn	4
2862850	0.00000295842	52,077,120	47,385,871	50,156,326	45,511,098	FL	Brevard	1
2864532	0.00000295842	265,250,949	240,527,585	213,427,609	190,381,370	FL	Brevard	3
2864679	0.00000295842	709	568	691	551	FL	Brevard	1
2866039	0.00000295842	6,443,417	5,485,824	5,314,064	4,410,161	FL	Flagler	1
2866728	0.00000295842	7,531,168	6,204,982	7,531,168	6,204,982	FL	Brevard	4
2866847	0.00000295842	31,832,629	27,201,496	27,090,633	22,680,581	GA	Camden	4
2868334	0.00000295842	108,187,516	98,690,287	86,201,961	77,388,727	GA	Glynn	4
2871187	0.00000295842	2,596,569	2,186,128	2,529,921	2,122,510	FL	Brevard	1
2871420	0.00000295842	3,562,477	3,059,634	3,562,477	3,059,634	FL	Brevard	4
2871689	0.00000295842	124,612,453	113,192,847	109,746,367	98,736,566	GA	Glynn	4

EventID	RATE	GU_Loss_wDS	GR_Loss_wDS	GU_Loss_xDS	GR_Loss_xDS	LandfallState	LandfallCounty	SS_Intensity
2876634	0.00000295842	11,623,861	10,103,339	11,623,861	10,103,339	GA	Camden	4
2856162	0.00000296564	8,293,329	7,348,454	8,235,523	7,292,474	FL	Volusia	4
2866588	0.00000296827	3,922,572	3,272,294	3,678,063	3,039,950	FL	Nassau	4
2867638	0.00000297198	1,078,377,200	994,974,171	1,003,098,189	922,562,300	NC	New Hanover	2
2871926	0.00000297515	55,313,800	50,256,968	55,313,800	50,256,968	FL	Miami-Dade	5
2874032	0.00000297515	385,527,113	357,260,242	385,527,113	357,260,242	FL	Miami-Dade	5
2852193	0.00000298128	1,247,008,837	1,127,777,896	1,235,324,365	1,117,368,622	NC	Carteret	4
2860858	0.00000298498	18,538,132	15,191,359	18,538,132	15,191,359	FL	Pasco	5
2872467	0.00000298501	1,680,502,796	1,591,713,636	1,627,673,523	1,541,331,348	NC	Carteret	3
2870902	0.00000298787	270,945,935	260,717,723	270,945,935	260,717,723	VA	Accomack	2
2869627	0.00000298804	188,512,619	172,693,277	188,512,619	172,693,277	FL	Monroe	3
2852850	0.00000298984	3,418,596	3,040,751	3,418,596	3,040,751	NJ	Ocean	2
2876289	0.00000298999	858,978	752,936	858,978	752,936	MA	Bristol	1
2869283	0.00000299221	4,632,240	4,273,461	4,632,240	4,273,461	MA	Barnstable	1
2853330	0.00000299538	8,333,054	7,577,561	8,333,054	7,577,561	NC	Hyde	0
2876902	0.00000299538	2,348,356	2,026,955	2,348,356	2,026,955	NC	Hyde	0
2850144	0.00000299559	65,703,694	58,151,789	62,237,408	54,799,992	GA	Glynn	3
2858345	0.00000299559	1,859,617	1,569,636	1,710,154	1,426,912	GA	Camden	3
2850166	0.00000299577	2,919,493	2,667,221	2,919,493	2,667,221	FL	Monroe	3
2850487	0.00000299945	174,699,878	154,050,619	174,699,878	154,050,619	FL	Escambia	4
2858545	0.00000299945	17,378,582	14,625,358	17,378,582	14,625,358	FL	Santa Rosa	4
2870240	0.00000299945	1,266,837	1,045,048	1,266,837	1,045,048	FL	Escambia	4
2868168	0.00000299952	36,817,785	31,293,264	36,817,785	31,293,264	FL	Monroe	2
2857802	0.00000300048	24,822,127	21,866,912	24,822,127	21,866,912	FL	Franklin	2
2874349	0.00000300273	2,745,894	2,277,289	2,700,272	2,233,929	SC	Beaufort	2
2858461	0.00000300513	1,176,663,033	1,081,958,404	982,599,389	896,145,181	SC	Charleston	4
2870052	0.00000301131	1,504,360	1,213,962	1,504,360	1,213,962	FL	Bay	2
2860378	0.00000301405	3,311,123	2,819,190	3,220,350	2,732,277	FL	Brevard	1
2853210	0.00000301521	31,274,613	26,726,666	31,274,613	26,726,666	SC	Charleston	1
2855536	0.00000301521	80,239,489	69,810,637	80,239,489	69,810,637	SC	Charleston	1
2856975	0.00000301521	43,949,345	38,602,645	43,949,345	38,602,645	FL	Flagler	3
2864781	0.00000301521	57,782,587	50,871,571	57,782,587	50,871,571	SC	Charleston	1
2865106	0.00000301521	35,555,824	32,577,908	35,555,824	32,577,908	SC	Charleston	1
2869350	0.00000301521	9,480,894	7,893,774	9,480,894	7,893,774	FL	Monroe	3
2869769	0.00000301521	1,969,548	1,642,943	1,969,548	1,642,943	SC	Charleston	1
2873717	0.00000301521	127,940,035	113,108,410	127,940,035	113,108,410	SC	Charleston	1
2875972	0.00000301521	232,790,417	212,344,318	200,037,580	180,471,161	SC	Charleston	1
2877398	0.00000301521	1,010,496,451	928,340,328	942,230,774	861,893,419	SC	Charleston	1
2850247	0.00000301826	6,101,803	5,088,418	6,101,803	5,088,418	FL	Monroe	1
2859255	0.00000301826	47,093,032	41,638,345	47,093,032	41,638,345	FL	Palm Beach	4
2863987	0.00000301826	10,157,489	8,655,964	10,157,489	8,655,964	FL	Palm Beach	4
2864741	0.00000301826	497,795	406,909	497,795	406,909	FL	Martin	4
2873367	0.00000301826	3,208,524	2,854,161	3,208,524	2,854,161	FL	Martin	4
2860302	0.00000302471	15,138,697	13,577,166	14,789,131	13,237,863	FL	Monroe	3
2862901	0.00000302566	64,211,108	56,054,256	64,211,108	56,054,256	NC	Pender	1
2875361	0.00000302732	50,752,064	45,140,556	41,716,680	36,443,136	GA	Chatham	5
2875166	0.00000303203	24,303,548	23,035,195	24,303,548	23,035,195	NY	Suffolk	3
2873350	0.00000303532	1,442,334	1,183,829	1,442,334	1,183,829	AL	Baldwin	1
2861890	0.00000303538	6,772,951	5,845,148	6,731,918	5,805,694	FL	Monroe	3
2851852	0.00000303952	42,309,102	38,088,398	34,415,537	30,459,700	FL	Monroe	3
2867164	0.00000304001	5,037	3,969	5,037	3,969	LA	Terrebonne	1
2877207	0.00000304166	368,878,100	355,969,254	368,878,100	355,969,254	NC	Carteret	2
2856688	0.00000304274	3,146,179	2,616,226	3,146,179	2,616,226	SC	Beaufort	1
2863290	0.00000304274	1,146,505	970,408	1,146,505	970,408	FL	Flagler	1
2869719	0.00000304274	2,821,213	2,336,835	2,821,213	2,336,835	SC	Beaufort	1
2871228	0.00000304274	1,584,906	1,317,078	1,584,906	1,317,078	SC	Beaufort	1
2871613	0.00000304274	4,889,082	4,072,277	4,889,082	4,072,277	SC	Charleston	1
2874030	0.00000304274	246,245,570	223,728,191	246,245,570	223,728,191	NC	Carteret	1
2859732	0.00000304732	260,729,469	233,039,363	253,053,921	225,603,745	FL	St. Lucie	2
2848592	0.00000304760	6,035,187	5,163,327	6,035,187	5,163,327	FL	Brevard	4
2873351	0.00000304803	4,669,647	4,132,571	4,669,647	4,132,571	GA	McIntosh	4
2866023	0.00000305597	6,830,762	5,995,558	6,830,762	5,995,558	GA	Liberty	1
2875336	0.00000305885	555,902	447,012	555,902	447,012	FL	Franklin	0
2862556	0.00000306051	74,114,830	67,896,098	74,114,830	67,896,098	FL	Pinellas	4
2871416	0.00000306189	684,716,745	636,118,926	673,429,801	625,090,499	FL	Dixie	2
2851454	0.00000307589	830,696,878	795,097,822	830,696,878	795,097,822	NC	Carteret	4
2861854	0.00000307589	856,174,092	799,114,481	856,174,092	799,114,481	NC	Carteret	4
2874014	0.00000307589	1,560,029,207	1,487,749,328	1,515,329,754	1,445,037,470	NC	Carteret	4
2873036	0.00000307993	75,557	60,626	74,450	59,587	FL	Gulf	3
2859447	0.00000308032	203,805,212	190,374,033	203,805,212	190,374,033	NC	Dare	2
2864647	0.00000308184	217,267,085	198,094,668	192,273,404	173,792,621	FL	Brevard	4
2860925	0.00000308540	249,810,634	237,040,527	249,810,634	237,040,527	FL	Pasco	1
2860503	0.00000308609	134,525	107,504	134,525	107,504	LA	Lafourche	2
2872476	0.00000308931	9,508,589	7,992,433	9,508,589	7,992,433	MS	Harrison	1
2865888	0.00000309024	1,529,034,113	1,428,709,543	1,449,234,562	1,351,911,973	FL	Brevard	1
2870183	0.00000309024	1,435,676,173	1,337,081,206	1,328,433,428	1,234,555,303	SC	Horry	4

EventID	RATE	GU_Loss_wDS	GR_Loss_wDS	GU_Loss_xDS	GR_Loss_xDS	LandfallState	LandfallCounty	SS_Intensity
2866244	0.00000309114	635,952,267	593,034,401	635,952,267	593,034,401	NC	Carteret	2
2859359	0.00000310189	981,594	788,293	981,594	788,293	LA	St. Mary	1
2852249	0.00000310278	86,666,521	76,240,191	86,666,521	76,240,191	VA	Accomack	3
2858081	0.00000310462	72,223,588	63,996,109	72,223,588	63,996,109	NC	Pender	1
2871113	0.00000310462	96,305,202	83,787,054	96,305,202	83,787,054	NC	Carteret	1
2872111	0.00000310462	44,668,017	39,527,088	44,668,017	39,527,088	NC	Pender	1
2850561	0.00000310532	1,196,388,749	1,134,848,709	1,186,997,601	1,125,721,982	NC	Dare	3
2850211	0.00000310588	195,283,538	187,697,430	195,283,538	187,697,430	NC	Dare	1
2852773	0.00000310703	13,128,877	10,847,128	13,128,877	10,847,128	LA	Lafourche	1
2849865	0.00000310881	17,057,359	15,234,405	17,057,359	15,234,405	LA	Terrebonne	1
2860756	0.00000310881	77,347,711	66,565,807	77,347,711	66,565,807	LA	Terrebonne	1
2863327	0.00000310881	39,613	29,265	39,613	29,265	LA	Terrebonne	2
2865262	0.00000310881	1,502,348	1,250,289	1,502,348	1,250,289	LA	Terrebonne	1
2857887	0.00000311013	370,344	326,138	370,344	326,138	MD	Worcester	3
2852024	0.00000311100	601,647,955	560,356,213	601,647,955	560,356,213	NC	Carteret	2
2869733	0.00000311179	47,892,194	42,441,648	47,892,194	42,441,648	LA	Plaquemines	2
2860385	0.00000311704	1,852,765	1,478,389	1,852,765	1,478,389	FL	Taylor	2
2857888	0.00000312115	102,090,308	91,881,170	102,090,308	91,881,170	FL	Monroe	3
2863063	0.00000312223	253,438	210,939	253,438	210,939	FL	Brevard	1
2853998	0.00000312290	226,805,102	205,414,081	226,805,102	205,414,081	FL	Citrus	2
2854194	0.00000312343	1,604,498	1,325,661	1,604,498	1,325,661	FL	Miami-Dade	1
2851498	0.00000312808	709,631,881	653,103,324	603,113,487	551,828,676	SC	Georgetown	4
2859182	0.00000312808	1,176,786,897	1,099,813,489	1,078,213,623	1,005,189,388	SC	Horry	4
2872489	0.00000312808	414,175,137	382,127,506	412,194,089	380,206,002	SC	Horry	4
2877507	0.00000312808	1,567,616,231	1,441,511,957	1,322,548,451	1,207,787,385	SC	Georgetown	4
2855251	0.00000313684	252,957,828	242,911,077	252,957,828	242,911,077	NC	Currituck	3
2850516	0.00000313704	1,200,664	953,452	1,200,664	953,452	MS	Jackson	1
2865724	0.00000313704	1,788,658	1,365,716	1,788,658	1,365,716	MS	Harrison	1
2875691	0.00000313704	677,677	561,600	677,677	561,600	MS	Jackson	1
2876207	0.00000313704	2,079,119	1,743,162	2,079,119	1,743,162	MS	Harrison	1
2875626	0.00000313841	249,363,934	228,313,302	249,363,934	228,313,302	NC	New Hanover	1
2869120	0.00000313912	3,428,809	3,050,719	3,428,809	3,050,719	FL	Lee	4
2864933	0.00000314562	142,132,650	129,310,940	142,132,650	129,310,940	FL	Citrus	2
2848469	0.00000315349	28,658,129	24,278,129	28,658,129	24,278,129	SC	Charleston	4
2850500	0.00000315349	64,377,903	56,619,171	54,108,232	46,737,027	SC	Charleston	4
2851537	0.00000315349	42,483,920	38,612,896	36,577,234	32,879,022	SC	Charleston	4
2868116	0.00000315349	91,361,675	80,250,197	90,441,819	79,363,707	SC	Charleston	4
2870549	0.00000315420	28,702,075	27,095,427	28,702,075	27,095,427	NJ	Cape May	2
2865108	0.00000315606	961,966,194	920,901,385	961,966,194	920,901,385	NC	Carteret	4
2867356	0.00000315613	84,480,156	76,892,172	84,480,156	76,892,172	FL	Pasco	3
2863661	0.00000316072	1,137,733,622	1,069,807,817	1,132,143,758	1,064,562,713	NC	Carteret	5
2872239	0.00000316339	48,671,338	42,359,751	48,671,338	42,359,751	FL	Monroe	1
2857419	0.00000316514	313,658,349	295,544,969	313,658,349	295,544,969	NC	Hyde	2
2871824	0.00000317204	235,637,721	216,673,307	235,637,721	216,673,307	FL	Miami-Dade	4
2868550	0.00000317254	5,816,534	4,823,367	5,816,534	4,823,367	FL	Taylor	2
2875017	0.00000317254	752,099	622,579	752,099	622,579	FL	Franklin	2
2877530	0.00000317254	4,243,342	3,353,067	4,243,342	3,353,067	FL	Franklin	2
2869762	0.00000317569	21,385,488	20,127,561	21,385,488	20,127,561	NY	Suffolk	4
2856265	0.00000317580	1,554,276	1,248,302	1,554,276	1,248,302	FL	Broward	3
2876265	0.00000317949	40,506,342	36,190,705	40,506,342	36,190,705	SC	Horry	1
2877642	0.00000318092	20,578,838	18,551,973	20,578,838	18,551,973	FL	Nassau	3
2854210	0.00000318284	1,814,740	1,518,782	1,799,362	1,504,098	GA	Camden	4
2853604	0.00000318352	35,021,117	30,620,648	35,021,117	30,620,648	FL	Dixie	1
2870050	0.00000318410	123,989,926	111,423,028	123,989,926	111,423,028	LA	Terrebonne	1
2870388	0.00000318410	23,028,069	19,916,742	22,631,629	19,535,532	AL	Baldwin	1
2851511	0.00000318840	591,342,272	552,250,453	476,180,754	439,875,635	SC	Charleston	4
2855296	0.00000318840	41,402,194	36,993,805	41,402,194	36,993,805	SC	Charleston	4
2857965	0.00000318840	4,437,891	3,790,404	4,437,891	3,790,404	FL	Martin	4
2859580	0.00000318840	6,166,952	5,199,569	6,119,112	5,153,908	FL	Martin	2
2864465	0.00000318840	49,185,737	43,424,601	47,111,961	41,425,381	FL	Duval	1
2866307	0.00000318840	3,182,752	2,714,171	3,001,091	2,540,144	SC	Beaufort	4
2854390	0.00000319179	1,108,131	925,134	1,108,131	925,134	FL	Citrus	2
2849845	0.00000319693	14,883,450	12,476,297	14,883,450	12,476,297	FL	Martin	2
2851343	0.00000319808	27,258,869	25,687,292	27,258,869	25,687,292	NJ	Cape May	4
2849183	0.00000319883	19,841,079	17,752,540	19,094,940	17,029,079	SC	Charleston	3
2855019	0.00000319955	619,186	494,367	619,186	494,367	LA	Terrebonne	2
2865086	0.00000319955	58,694,236	50,120,434	58,694,236	50,120,434	LA	Terrebonne	2
2865588	0.00000319955	710,242	572,735	710,242	572,735	LA	Terrebonne	3
2866565	0.00000319955	4,503,116	3,807,554	4,503,116	3,807,554	LA	Terrebonne	2
2870096	0.00000319955	10	8	10	8	LA	Lafourche	2
2870204	0.00000319955	2,790,055	2,308,794	2,790,055	2,308,794	TX	Matagorda	1
2871545	0.00000319955	3,795,292	3,153,831	3,795,292	3,153,831	LA	Lafourche	2
2873535	0.00000319955	95,225,114	83,028,853	95,225,114	83,028,853	LA	Lafourche	2
2875026	0.00000319955	49,715	37,085	49,715	37,085	LA	Terrebonne	2
2875667	0.00000319955	2,697,134	2,276,165	2,697,134	2,276,165	LA	Terrebonne	2
2854963	0.00000320047	7,112,041	6,216,907	7,112,041	6,216,907	LA	Plaquemines	1

EventID	RATE	GU_Loss_wDS	GR_Loss_wDS	GU_Loss_xDS	GR_Loss_xDS	LandfallState	LandfallCounty	SS_Intensity
2864508	0.00000320047	33,354,617	28,070,278	33,354,617	28,070,278	LA	Jefferson	2
2870488	0.00000320354	53,189,066	50,448,313	53,189,066	50,448,313	NC	Hyde	1
2858813	0.00000320463	4,922,506	4,492,197	4,922,506	4,492,197	NY	Suffolk	3
2848726	0.00000320782	31,859,532	28,102,851	29,799,327	26,111,116	MS	Jackson	5
2848985	0.00000320782	2,193,367	1,872,606	2,193,367	1,872,606	AL	Baldwin	5
2849115	0.00000320782	2,347,322	1,812,423	2,347,322	1,812,423	FL	Escambia	5
2849277	0.00000320782	10	8	10	8	AL	Baldwin	5
2849371	0.00000320782	57,225	45,047	57,225	45,047	AL	Baldwin	5
2849492	0.00000320782	18,331,804	15,857,717	18,331,804	15,857,717	AL	Baldwin	5
2849916	0.00000320782	236,049	193,476	236,049	193,476	MS	Harrison	5
2850027	0.00000320782	2,598,872	2,140,010	2,598,872	2,140,010	MS	Harrison	5
2850123	0.00000320782	257,973	194,898	257,973	194,898	AL	Baldwin	5
2850390	0.00000320782	53,031,204	45,082,319	52,605,124	44,674,463	FL	Santa Rosa	1
2851096	0.00000320782	755	617	755	617	LA	Cameron	5
2851781	0.00000320782	186,339,362	166,711,012	178,979,939	159,578,259	LA	Lafourche	5
2851826	0.00000320782	40,097,465	34,665,298	39,629,660	34,215,109	MS	Harrison	5
2851858	0.00000320782	173,407	141,123	173,407	141,123	LA	Terrebonne	5
2852667	0.00000320782	26,168,456	23,461,623	26,168,456	23,461,623	LA	Lafourche	5
2853460	0.00000320782	106,688	83,873	106,688	83,873	LA	St. Bernard	5
2856583	0.00000320782	98,764	75,943	98,764	75,943	AL	Baldwin	5
2858815	0.00000320782	59,626,088	51,973,511	58,880,382	51,254,468	MS	Harrison	5
2859867	0.00000320782	9,167,116	8,039,368	9,167,116	8,039,368	TX	Brazoria	5
2860941	0.00000320782	110,083,818	99,996,398	93,435,167	83,826,429	LA	Terrebonne	5
2861348	0.00000320782	4,454,165	3,639,365	4,454,165	3,639,365	LA	Jefferson	5
2863148	0.00000320782	11	9	11	9	FL	Levy	2
2864662	0.00000320782	4,167,795	3,336,162	4,167,795	3,336,162	LA	Terrebonne	5
2865704	0.00000320782	6,476,145	5,550,182	6,476,145	5,550,182	FL	Escambia	5
2870224	0.00000320782	3,060,952	2,557,948	3,060,952	2,557,948	FL	Escambia	5
2871715	0.00000320782	2,785,293	2,329,873	2,785,293	2,329,873	LA	Terrebonne	5
2871735	0.00000320782	73,994	59,131	73,994	59,131	LA	Terrebonne	5
2873300	0.00000320782	140,831,865	126,550,820	134,607,487	120,506,302	AL	Baldwin	5
2872250	0.00000321017	2,315,332,279	2,182,144,279	2,279,247,859	2,151,554,762	NC	Carteret	5
2854414	0.00000321260	11	8	11	8	LA	St. Bernard	2
2849480	0.00000321270	20,024,913	17,211,321	16,710,969	14,043,651	GA	Chatham	4
2859683	0.00000321270	195,307,649	175,605,722	165,307,902	146,570,081	FL	Brevard	2
2866429	0.00000321270	35,811,548	31,552,471	30,379,529	26,312,424	GA	McIntosh	4
2872511	0.00000321270	375,853,345	347,675,489	314,538,294	288,198,320	GA	Chatham	4
2873000	0.00000321270	22,988,305	20,036,187	18,865,187	16,082,715	GA	Chatham	4
2874494	0.00000321270	47,650,962	42,003,170	37,907,774	32,650,462	FL	Duval	1
2848511	0.00000321604	436,626,320	405,240,259	436,626,320	405,240,259	NC	Currituck	1
2848758	0.00000321788	2,231,418	1,813,821	2,231,418	1,813,821	LA	Terrebonne	2
2859282	0.00000321788	106,814,377	93,409,831	106,814,377	93,409,831	LA	St. Mary	2
2849779	0.00000322279	280,222,694	269,297,070	280,222,694	269,297,070	NC	Dare	3
2850193	0.00000322279	1,901,612,142	1,808,557,111	1,826,610,347	1,736,973,271	FL	Palm Beach	0
2858938	0.00000322279	298,118,535	289,106,476	298,118,535	289,106,476	DE	Sussex	4
2862492	0.00000322279	481,567,443	465,533,617	481,567,443	465,533,617	NC	Hyde	1
2864928	0.00000322279	8,749,655,469	8,047,962,993	6,541,074,222	6,120,104,445	NC	Carteret	3
2865859	0.00000322279	2,885,344,653	2,728,069,158	2,811,415,029	2,667,697,148	VA	Virginia Beach	4
2867929	0.00000322279	248,397,524	241,268,358	248,397,524	241,268,358	FL	Palm Beach	1
2869581	0.00000322279	2,347,772,854	2,178,195,370	1,902,207,388	1,753,592,843	NC	Carteret	4
2874010	0.00000322279	819,899,382	776,864,201	819,899,382	776,864,201	NC	Carteret	3
2874077	0.00000322279	1,852,958,542	1,768,287,431	1,834,019,504	1,751,271,543	NC	Carteret	4
2862881	0.00000322279	3,109,991,504	2,917,967,320	2,965,124,428	2,804,975,004	NC	Hyde	4
2864611	0.00000322279	3,419,778,167	3,157,945,117	2,906,917,986	2,721,666,042	NC	Carteret	4
2870219	0.00000322279	586,427,086	570,336,200	586,427,086	570,336,200	NC	Dare	4
2874153	0.00000322279	913,693,551	884,016,699	913,693,551	884,016,699	NC	Carteret	4
2859726	0.00000322318	37,979,095	34,627,168	37,979,095	34,627,168	FL	Sarasota	5
2854216	0.00000322403	1,564,815,234	1,440,332,293	1,466,329,961	1,347,592,594	NC	New Hanover	4
2855834	0.00000322403	3,062,738,148	2,743,009,262	2,547,280,871	2,298,531,150	NC	Pender	4
2858020	0.00000322403	2,641,263,922	2,436,688,057	2,243,187,740	2,073,038,840	NC	New Hanover	4
2867219	0.00000322403	788,687,803	725,951,746	784,697,407	722,137,120	NC	Onslow	4
2870734	0.00000322403	1,177,266,414	1,087,801,994	1,143,226,572	1,055,194,122	NC	New Hanover	4
2871656	0.00000322403	641,618,865	598,789,206	641,618,865	598,789,206	NC	New Hanover	4
2876533	0.00000322403	246,277,820	224,512,712	246,277,820	224,512,712	NC	Onslow	4
2857038	0.00000322636	25,953,704	24,583,142	25,953,704	24,583,142	FL	Monroe	2
2849838	0.00000322766	140,268,343	126,402,722	138,585,082	124,768,584	FL	Levy	3
2850361	0.00000322766	86,225,361	78,560,658	86,225,361	78,560,658	FL	Hillsborough	1
2851339	0.00000322766	67,901,821	60,416,327	67,328,508	59,860,399	FL	Citrus	3
2853395	0.00000322766	207,713,678	191,154,387	207,713,678	191,154,387	FL	Citrus	3
2864922	0.00000322766	155,563,387	140,859,429	155,563,387	140,859,429	FL	Citrus	3
2867646	0.00000322766	792,377,851	728,287,409	730,907,868	668,574,327	FL	Levy	3
2874201	0.00000322766	10,787,645	8,984,468	10,787,645	8,984,468	FL	Citrus	3
2875910	0.00000322766	253,421,116	227,574,035	245,783,616	220,171,638	FL	Levy	3
2876241	0.00000322766	119,825,579	107,368,058	119,825,579	107,368,058	FL	Dixie	3
2873813	0.00000323197	370,678	308,834	370,678	308,834	NJ	Cape May	3
2867730	0.00000323271	26,040,006	23,252,852	26,040,006	23,252,852	FL	Indian River	4

EventID	RATE	GU_Loss_wDS	GR_Loss_wDS	GU_Loss_xDS	GR_Loss_xDS	LandfallState	LandfallCounty	SS_Intensity
2869925	0.00000323271	69,492,599	63,928,130	69,492,599	63,928,130	FL	Broward	4
2871478	0.00000323271	52,613,842	47,361,044	40,774,490	35,938,134	FL	Brevard	4
2873409	0.00000323280	1,675,346	1,356,894	1,675,346	1,356,894	LA	Vermilion	5
2861193	0.00000323522	1,505,784,763	1,402,653,621	1,297,879,431	1,204,466,647	FL	Monroe	3
2871414	0.00000324119	22,200,634	20,989,433	22,200,634	20,989,433	FL	Walton	3
2857173	0.00000325024	3,709,802	3,167,025	3,709,802	3,167,025	LA	Plaquemines	2
2867226	0.00000325024	5,962	4,795	5,962	4,795	MS	Jackson	2
2874828	0.00000325256	90,099,036	81,897,600	90,099,036	81,897,600	FL	Walton	3
2849398	0.00000325675	42,472,892	37,539,315	42,472,892	37,539,315	FL	St. Johns	3
2850853	0.00000325675	23,153,735	19,158,864	23,153,735	19,158,864	FL	Duval	3
2852186	0.00000325675	2,578,036	1,987,349	2,578,036	1,987,349	FL	Duval	3
2854465	0.00000325675	251,419	205,834	242,476	197,360	FL	St. Johns	3
2854762	0.00000325675	1,549,343	1,273,250	1,549,343	1,273,250	FL	St. Johns	3
2856876	0.00000325675	14,659,957	12,266,211	14,659,957	12,266,211	FL	St. Johns	3
2864860	0.00000325675	16,761,831	14,738,327	16,761,831	14,738,327	FL	St. Johns	3
2865293	0.00000325675	4,650,027	3,981,902	3,942,609	3,306,159	FL	Brevard	2
2866216	0.00000325675	1,923,726	1,624,970	1,923,726	1,624,970	FL	Brevard	2
2866736	0.00000325675	56,956,258	49,940,209	56,089,498	49,103,088	FL	St. Johns	3
2867718	0.00000325675	1,505,352	1,248,454	1,455,566	1,201,130	FL	Duval	3
2871232	0.00000325675	12,438,257	11,033,658	12,438,257	11,033,658	FL	Nassau	3
2875586	0.00000325675	555,258	450,252	555,258	450,252	FL	St. Johns	3
2856524	0.00000325777	1,667,702,323	1,582,159,717	1,565,457,642	1,488,593,622	NC	Dare	4
2857198	0.00000325844	9,673,755	7,672,481	9,673,755	7,672,481	TX	Brazoria	5
2868207	0.00000325844	150,893	128,716	150,893	128,716	TX	Cameron	5
2875465	0.00000325844	95,980,544	85,817,754	95,980,544	85,817,754	SC	Horry	1
2878095	0.00000325844	1,067,125,926	992,056,095	949,292,635	878,210,547	SC	Charleston	3
2874794	0.00000325978	314,644,254	284,979,046	314,644,254	284,979,046	FL	Monroe	3
2854386	0.00000326029	5,711,254	4,837,274	5,679,798	4,807,217	AL	Baldwin	1
2854599	0.00000326029	2,008,021	1,607,405	2,008,021	1,607,405	AL	Mobile	2
2858191	0.00000326029	602,048	534,013	602,048	534,013	AL	Baldwin	1
2860359	0.00000326029	834,852	653,591	834,852	653,591	AL	Baldwin	1
2864189	0.00000326029	51,169,459	44,182,851	51,169,459	44,182,851	AL	Mobile	1
2866315	0.00000326029	3,672,564	3,082,937	3,672,564	3,082,937	AL	Baldwin	1
2867497	0.00000326029	303,271	241,534	303,271	241,534	AL	Baldwin	1
2869868	0.00000326029	2,064,554	1,623,564	2,064,554	1,623,564	AL	Baldwin	1
2870903	0.00000326484	1,413,988,255	1,370,835,964	1,413,988,255	1,370,835,964	NC	Dare	4
2849044	0.00000326591	7,337,598	6,862,874	7,337,598	6,862,874	NY	Nassau	2
2849681	0.00000326686	4,727,554	3,717,380	4,727,554	3,717,380	FL	Citrus	1
2867261	0.00000326686	8,631,254	7,257,988	8,631,254	7,257,988	FL	Citrus	1
2868143	0.00000326686	17,196	14,029	17,196	14,029	FL	Hernando	1
2869650	0.00000326686	167,710,540	150,122,204	167,710,540	150,122,204	FL	Monroe	1
2858431	0.00000327185	81,115,056	77,499,618	81,115,056	77,499,618	NC	Hyde	3
2861852	0.00000327185	486,231,065	455,917,198	486,231,065	455,917,198	NC	Carteret	2
2864433	0.00000327185	69,468,756	65,157,300	69,468,756	65,157,300	NC	Hyde	2
2867750	0.00000327185	113,293,442	107,857,984	113,293,442	107,857,984	NC	Dare	2
2877762	0.00000327185	246,738,728	234,514,727	246,738,728	234,514,727	NC	Hyde	2
2871301	0.00000327582	718,933	618,632	718,933	618,632	MA	Barnstable	2
2869435	0.00000327612	263,878	218,925	263,878	218,925	FL	Charlotte	3
2859405	0.00000328033	204,679,059	185,841,210	204,679,059	185,841,210	NC	Carteret	1
2860578	0.00000328033	152,008,067	139,357,390	152,008,067	139,357,390	NC	Carteret	1
2865049	0.00000328375	328,831	255,503	328,831	255,503	FL	Monroe	2
2848693	0.00000328808	1,433,785	1,182,048	1,433,785	1,182,048	LA	Terrebonne	4
2849807	0.00000328808	31,116,740	26,735,516	31,116,740	26,735,516	LA	Terrebonne	4
2851628	0.00000328808	494,583	420,540	494,583	420,540	LA	Terrebonne	4
2862050	0.00000328808	57,274,174	50,246,038	57,274,174	50,246,038	LA	Terrebonne	4
2863640	0.00000328808	4,875,791	4,040,959	4,837,789	4,004,826	LA	Lafourche	4
2866184	0.00000328808	218,848,420	197,120,437	207,767,773	186,348,439	LA	Terrebonne	4
2866707	0.00000328808	7,162,969	6,226,693	7,162,969	6,226,693	LA	Lafourche	4
2860666	0.00000328845	5,607,202	5,097,713	5,607,202	5,097,713	FL	Collier	4
2851201	0.00000329331	566,846,054	534,827,885	566,846,054	534,827,885	NC	Dare	3
2849372	0.00000329537	150,583,377	133,319,640	148,078,481	130,900,949	FL	Duval	1
2849983	0.00000329537	765,475,457	700,890,103	765,475,457	700,890,103	NC	Onslow	4
2850004	0.00000329537	1,671,031,887	1,563,537,696	1,427,224,167	1,342,929,901	SC	Georgetown	4
2850035	0.00000329537	16,375,156	13,950,160	15,795,404	13,395,975	SC	Charleston	4
2850135	0.00000329537	2,319,834,840	2,203,057,454	2,215,559,559	2,109,803,221	NC	Carteret	4
2850140	0.00000329537	2,592,635,736	2,382,745,968	2,208,038,616	2,036,107,311	NC	New Hanover	4
2850526	0.00000329537	984,191,131	939,769,005	984,191,131	939,769,005	NC	Carteret	4
2850868	0.00000329537	719,995,140	667,736,024	719,995,140	667,736,024	FL	Monroe	2
2850951	0.00000329537	28,582,196	24,905,191	27,670,310	24,027,622	SC	Charleston	4
2850983	0.00000329537	178,575,740	160,325,043	156,962,485	139,428,148	SC	Beaufort	4
2851274	0.00000329537	2,834,170,209	2,618,446,464	2,255,814,969	2,081,617,009	SC	Georgetown	4
2851331	0.00000329537	1,581,009,765	1,477,123,119	1,358,180,440	1,267,099,734	NC	Brunswick	4
2851399	0.00000329537	772,141,260	750,495,085	772,141,260	750,495,085	NC	Carteret	4
2851650	0.00000329537	1,094,095,049	1,010,928,807	1,074,394,863	991,973,257	NC	Onslow	4
2851927	0.00000329537	1,327,630,743	1,227,189,319	1,286,106,449	1,187,603,195	NC	New Hanover	4
2852152	0.00000329537	108,587,617	96,325,857	93,441,478	81,721,827	GA	Chatham	4

EventID	RATE	GU_Loss_wDS	GR_Loss_wDS	GU_Loss_xDS	GR_Loss_xDS	LandfallState	LandfallCounty	SS_Intensity
2852243	0.00000329537	2,713,817,217	2,513,264,734	2,048,222,449	1,891,788,870	SC	Charleston	4
2852409	0.00000329537	1,501,254,984	1,406,554,050	1,466,861,520	1,374,278,229	FL	Martin	3
2852844	0.00000329537	1,346,040,523	1,243,006,480	1,329,685,870	1,227,682,788	NC	Onslow	4
2853123	0.00000329537	1,767,527,873	1,628,087,622	1,432,777,032	1,309,008,605	FL	Miami-Dade	2
2853385	0.00000329537	1,050,906	855,603	1,050,906	855,603	FL	Brevard	4
2853744	0.00000329537	242,408,585	218,034,370	223,048,830	199,273,220	FL	Brevard	3
2853816	0.00000329537	5,306,698,076	4,798,946,753	4,092,747,070	3,788,176,752	NC	Brunswick	4
2854153	0.00000329537	327,920,171	315,357,644	327,920,171	315,357,644	NC	Dare	4
2854275	0.00000329537	3,089,249,327	2,836,223,762	2,640,234,301	2,448,694,035	FL	Duval	2
2854554	0.00000329537	513,687,273	471,626,796	413,973,191	374,717,224	SC	Beaufort	4
2854685	0.00000329537	1,434,264,203	1,369,441,858	1,423,457,232	1,359,276,099	NC	Carteret	4
2855278	0.00000329537	73,252,351	65,994,855	66,174,784	59,135,785	GA	Chatham	4
2855279	0.00000329537	820,813,705	766,823,880	820,813,705	766,823,880	NC	Carteret	4
2855329	0.00000329537	1,294,267,776	1,253,933,713	1,287,598,491	1,247,508,696	NJ	Cape May	3
2855612	0.00000329537	7,824,143	6,779,553	6,220,765	5,244,965	FL	Brevard	1
2855861	0.00000329537	849,444,354	828,536,480	849,444,354	828,536,480	NC	Hyde	4
2855939	0.00000329537	913,562,004	833,940,126	756,084,816	684,332,782	FL	Flagler	1
2856341	0.00000329537	5,184,963,468	4,765,377,392	4,124,723,106	3,848,819,076	NC	Brunswick	4
2856669	0.00000329537	36,782,203	33,297,363	35,803,904	32,342,505	FL	Flagler	2
2856698	0.00000329537	972,774,657	941,854,003	972,774,657	941,854,003	NC	Hyde	4
2857076	0.00000329537	1,142,589,311	1,071,407,940	1,133,659,191	1,062,758,305	FL	Brevard	1
2857091	0.00000329537	1,205,110,571	1,158,385,705	1,205,110,571	1,158,385,705	NC	Hyde	4
2857800	0.00000329537	532,601,211	498,740,709	532,601,211	498,740,709	FL	Brevard	3
2857854	0.00000329537	348,885,502	321,688,034	294,258,193	268,373,512	SC	Charleston	4
2858290	0.00000329537	525,698,514	490,260,416	519,268,037	483,956,802	NC	Dare	2
2858361	0.00000329537	442,431,580	406,912,875	371,426,091	337,985,476	FL	Duval	1
2858663	0.00000329537	1,578,951,817	1,439,419,112	1,550,037,371	1,413,965,177	NC	Carteret	4
2858879	0.00000329537	4,191,474,635	3,814,057,138	3,220,952,301	3,009,318,989	FL	Duval	1
2859140	0.00000329537	860,076,457	786,451,063	860,076,457	786,451,063	NC	Onslow	4
2859233	0.00000329537	927,837,220	831,432,560	927,837,220	831,432,560	NC	Carteret	4
2859693	0.00000329537	3,173,247,521	2,986,284,887	2,721,269,020	2,585,798,997	NC	Carteret	4
2859700	0.00000329537	794,596,233	731,885,462	794,596,233	731,885,462	NC	Carteret	4
2859909	0.00000329537	720,503,375	660,276,825	595,552,499	540,718,039	SC	Charleston	4
2860824	0.00000329537	562,506,347	539,611,289	562,506,347	539,611,289	FL	Miami-Dade	3
2861752	0.00000329537	947,335,398	904,747,820	947,335,398	904,747,820	NC	Carteret	4
2861816	0.00000329537	927,243,366	885,238,369	927,243,366	885,238,369	FL	Monroe	2
2862112	0.00000329537	663,887,807	624,511,760	663,887,807	624,511,760	NC	Carteret	4
2862703	0.00000329537	747,121,214	694,422,424	721,245,243	669,531,848	SC	Georgetown	4
2863181	0.00000329537	216,755,587	197,319,026	216,755,587	197,319,026	NC	Carteret	4
2863261	0.00000329537	1,684,805,502	1,616,928,947	1,663,222,956	1,596,311,837	NC	Carteret	4
2863698	0.00000329537	1,293,543,010	1,235,368,124	1,286,924,266	1,229,031,210	NC	Dare	4
2864020	0.00000329537	128,540,866	115,064,606	104,480,644	91,846,835	GA	Chatham	4
2864486	0.00000329537	1,871,324	1,707,015	1,871,324	1,707,015	NJ	Cape May	2
2864539	0.00000329537	5,181,086,498	4,720,583,432	4,138,709,527	3,842,745,132	NC	Brunswick	4
2864734	0.00000329537	556,052,648	521,839,888	556,052,648	521,839,888	NC	Brunswick	4
2864820	0.00000329537	649,265,981	598,324,329	529,002,868	482,129,596	SC	Charleston	4
2865074	0.00000329537	4,478,342,903	4,144,838,102	3,653,119,333	3,426,399,053	SC	Charleston	1
2865618	0.00000329537	457,572,790	421,089,038	457,572,790	421,089,038	NC	Carteret	4
2866185	0.00000329537	451,063,913	422,630,620	451,063,913	422,630,620	SC	Horry	4
2866326	0.00000329537	1,135,806,673	1,055,487,887	1,119,062,640	1,039,523,960	NC	Pender	4
2866548	0.00000329537	1,785,763,376	1,672,975,392	1,616,356,204	1,522,562,832	NC	New Hanover	4
2866827	0.00000329537	1,777,569,597	1,659,757,864	1,687,998,794	1,575,463,266	FL	Monroe	0
2867080	0.00000329537	2,825,663,814	2,574,197,608	2,406,188,637	2,202,355,292	NC	Onslow	4
2867180	0.00000329537	51,302,839	45,297,176	50,010,054	44,049,816	FL	Brevard	1
2867544	0.00000329537	1,298,602,400	1,211,791,016	1,248,117,525	1,163,418,205	NC	Brunswick	4
2867894	0.00000329537	688,136,348	612,097,283	688,136,348	612,097,283	FL	Palm Beach	1
2868007	0.00000329537	123,026,983	114,962,331	123,026,983	114,962,331	FL	Palm Beach	4
2868285	0.00000329537	8,153,098,819	6,976,957,305	6,401,928,635	5,832,905,782	NC	Pender	4
2868348	0.00000329537	147,485,070	136,831,059	147,485,070	136,831,059	NC	Brunswick	4
2868367	0.00000329537	1,251,296,836	1,131,871,860	1,223,914,251	1,106,702,813	NC	Onslow	4
2868732	0.00000329537	2,878,255,915	2,675,664,912	2,374,354,189	2,210,803,040	NC	Brunswick	4
2868885	0.00000329537	1,082,182,171	1,007,116,666	1,072,164,287	997,737,029	NC	Carteret	4
2869072	0.00000329537	1,795,932,399	1,675,057,095	1,685,868,350	1,570,574,750	NC	Carteret	4
2869341	0.00000329537	4,814,837,989	4,481,377,056	3,614,682,929	3,358,635,840	NC	Brunswick	4
2869526	0.00000329537	958,114,225	923,431,854	958,114,225	923,431,854	FL	Palm Beach	2
2869926	0.00000329537	270,209,570	246,883,502	205,136,782	183,892,842	FL	Palm Beach	5
2870173	0.00000329537	950,149,641	898,801,777	950,149,641	898,801,777	FL	Brevard	3
2870702	0.00000329537	3,828,268,588	3,554,463,097	3,027,419,805	2,798,736,725	NC	Carteret	4
2871620	0.00000329537	1,121,542,990	1,042,207,881	1,112,317,600	1,033,503,888	NC	Carteret	4
2871772	0.00000329537	317,283,161	300,675,281	317,283,161	300,675,281	NC	Hyde	2
2872219	0.00000329537	3,101,492,291	2,890,406,980	2,676,142,111	2,507,228,368	NC	Carteret	4
2872959	0.00000329537	294,100,916	269,693,719	229,252,419	206,814,701	SC	Beaufort	4
2873977	0.00000329537	9,385,983,586	7,896,102,062	7,096,826,687	6,453,631,678	NC	New Hanover	4
2874332	0.00000329537	81,202,394	76,643,524	81,202,394	76,643,524	NC	Hyde	1
2874840	0.00000329537	190,722,139	186,304,203	190,722,139	186,304,203	NC	Hyde	4
2875573	0.00000329537	429,034,130	391,487,932	356,665,773	321,372,434	SC	Charleston	4

EventID	RATE	GU_Loss_wDS	GR_Loss_wDS	GU_Loss_xDS	GR_Loss_xDS	LandfallState	LandfallCounty	SS_Intensity
2875649	0.00000329537	1,210,947,873	1,123,989,889	1,182,896,238	1,096,960,103	NC	New Hanover	4
2875938	0.00000329537	959,079,959	898,153,768	951,244,029	890,589,403	FL	Miami-Dade	2
2876617	0.00000329537	43,664,298	39,264,251	43,664,298	39,264,251	SC	Charleston	4
2876626	0.00000329537	3,786,757,486	3,508,614,772	2,806,696,846	2,611,226,622	FL	Brevard	3
2876643	0.00000329537	793,359,957	741,508,724	793,359,957	741,508,724	NC	Onslow	4
2876685	0.00000329537	2,715,091,444	2,523,374,556	2,089,757,799	1,932,824,230	SC	Georgetown	4
2876932	0.00000329537	522,016,018	483,021,990	405,654,026	369,843,600	FL	Brevard	4
2877429	0.00000329537	558,837,823	541,813,728	558,837,823	541,813,728	NC	Hyde	2
2877705	0.00000329537	1,531,050,513	1,422,540,853	1,448,816,174	1,343,781,901	NC	Carteret	4
2877811	0.00000329537	103,674,699	92,239,583	103,674,699	92,239,583	SC	Charleston	4
2877848	0.00000329537	104,862,562	92,520,275	91,557,460	79,720,996	SC	Charleston	4
2861333	0.00000330725	207,433,012	198,701,693	207,433,012	198,701,693	NC	Dare	3
2867184	0.00000330725	2,817,416,238	2,642,259,366	2,377,929,293	2,234,239,724	NC	Carteret	3
2871219	0.00000330796	196,226,713	182,111,287	196,226,713	182,111,287	FL	Brevard	4
2874103	0.00000331018	3,627,449	3,266,304	3,627,449	3,266,304	NJ	Cape May	2
2876717	0.00000331217	16,706,782	14,007,702	16,706,782	14,007,702	FL	Levy	2
2852336	0.00000331235	41,652,946	39,292,199	41,652,946	39,292,199	FL	Miami-Dade	5
2853156	0.00000331235	1,149,208	935,272	1,149,208	935,272	FL	Broward	5
2855118	0.00000331235	30,169,585	26,453,782	30,169,585	26,453,782	FL	Brevard	5
2855304	0.00000331235	11,331,281	9,847,115	11,331,281	9,847,115	FL	St. Lucie	5
2859034	0.00000331235	23,796,331	21,114,807	23,796,331	21,114,807	FL	Brevard	5
2860759	0.00000331235	55,233	38,767	55,233	38,767	FL	Palm Beach	5
2866521	0.00000331235	9,668,471	8,153,956	9,668,471	8,153,956	FL	Broward	5
2868463	0.00000331235	91,677	77,356	91,677	77,356	FL	Palm Beach	5
2868785	0.00000331235	45,486,794	40,811,313	45,486,794	40,811,313	FL	Miami-Dade	5
2868985	0.00000331235	247,524	202,695	247,524	202,695	FL	Brevard	5
2870305	0.00000331235	1,013,880	818,357	1,013,880	818,357	FL	Miami-Dade	5
2876222	0.00000331235	21,665,820	18,554,820	21,665,820	18,554,820	FL	Miami-Dade	5
2851820	0.00000331766	1,626,946	1,495,208	1,626,946	1,495,208	FL	Brevard	4
2854834	0.00000331766	33,700,131	30,905,844	33,700,131	30,905,844	FL	Duval	4
2859519	0.00000331766	114,267,520	103,194,212	114,267,520	103,194,212	SC	Charleston	1
2868552	0.00000331766	589,415	515,925	589,415	515,925	NY	Suffolk	1
2871132	0.00000331766	47,215,696	44,384,397	47,215,696	44,384,397	FL	Martin	1
2863221	0.00000331868	4,524,655	4,117,759	4,524,655	4,117,759	NJ	Monmouth	3
2850138	0.00000332064	643,425,646	593,800,932	643,425,646	593,800,932	NC	Brunswick	2
2852008	0.00000332064	2,218,293,734	2,063,831,447	1,852,689,249	1,716,511,889	SC	Horry	3
2860066	0.00000332064	847,115,136	773,560,507	826,893,450	754,010,496	NC	Brunswick	2
2863298	0.00000332064	746,497,816	689,151,366	740,516,701	683,364,350	NC	New Hanover	2
2863606	0.00000332064	430,470,407	391,317,006	430,470,407	391,317,006	NC	Brunswick	2
2864463	0.00000332064	805,303,495	735,225,354	789,689,573	720,157,966	SC	Horry	2
2865870	0.00000332064	1,531,957,055	1,428,031,025	1,247,437,308	1,154,551,087	FL	Flagler	1
2866341	0.00000332064	177,214,970	159,418,824	177,214,970	159,418,824	NC	Brunswick	3
2866735	0.00000332064	572,908,088	527,162,426	568,133,139	522,516,392	NC	Brunswick	2
2866934	0.00000332064	468,769,388	428,447,161	468,769,388	428,447,161	FL	Brevard	1
2868888	0.00000332064	264,235,910	238,519,511	264,235,910	238,519,511	FL	Palm Beach	1
2871619	0.00000332064	628,667,462	569,557,415	622,640,078	563,735,449	FL	Miami-Dade	1
2872923	0.00000332064	2,216,248,515	2,055,064,002	1,789,532,273	1,647,272,840	NC	New Hanover	3
2873255	0.00000332064	530,944,466	482,797,567	530,944,466	482,797,567	NC	Brunswick	2
2873561	0.00000332064	311,205,698	282,520,160	311,205,698	282,520,160	NC	Brunswick	2
2877539	0.00000332064	1,410,927,819	1,309,039,888	1,326,473,183	1,227,522,294	NC	Brunswick	2
2867474	0.00000332089	32,454,840	28,558,229	32,454,840	28,558,229	FL	Monroe	3
2852044	0.00000332487	189,531	152,229	189,531	152,229	LA	Terrebonne	4
2850802	0.00000332590	126,631	101,311	126,631	101,311	MS	Harrison	0
2852765	0.00000332590	265,916,844	242,639,409	265,916,844	242,639,409	NC	Carteret	0
2852967	0.00000332590	9,541,099	8,781,080	9,541,099	8,781,080	NC	Hyde	0
2853131	0.00000332590	205,996,891	186,197,679	205,996,891	186,197,679	NC	Brunswick	1
2853224	0.00000332590	197,048,189	185,657,179	197,048,189	185,657,179	NJ	Atlantic	1
2853860	0.00000332590	32,934,825	29,231,583	32,934,825	29,231,583	SC	Horry	0
2854439	0.00000332590	3,305,033	2,885,270	3,305,033	2,885,270	FL	Flagler	4
2854546	0.00000332590	29,967,195	27,100,732	29,967,195	27,100,732	LA	Plaquemines	0
2854740	0.00000332590	3,461,933	2,915,614	3,461,933	2,915,614	FL	Monroe	2
2855048	0.00000332590	43,708,556	38,196,956	43,708,556	38,196,956	FL	Bay	0
2855299	0.00000332590	21,895,539	20,191,460	21,895,539	20,191,460	NC	Hyde	1
2855950	0.00000332590	41,626,949	39,009,891	41,626,949	39,009,891	NC	Dare	0
2856049	0.00000332590	3,254,539	2,898,476	3,254,539	2,898,476	RI	Washington	0
2858643	0.00000332590	8,980,592	8,454,604	8,980,592	8,454,604	VA	Accomack	1
2859419	0.00000332590	10,403,211	8,448,148	10,403,211	8,448,148	FL	Citrus	0
2861261	0.00000332590	1,683,996	1,400,855	1,683,996	1,400,855	FL	Brevard	1
2862540	0.00000332590	100,707,815	90,324,851	100,707,815	90,324,851	SC	Horry	0
2863932	0.00000332590	2,827,425	2,254,068	2,827,425	2,254,068	AL	Baldwin	0
2864958	0.00000332590	81,274,971	76,856,250	81,274,971	76,856,250	NC	Dare	1
2866204	0.00000332590	768,035	655,770	768,035	655,770	FL	Monroe	0
2869110	0.00000332590	412,064	338,358	412,064	338,358	FL	Duval	1
2870107	0.00000332590	115,785,443	105,868,058	115,785,443	105,868,058	SC	Georgetown	2
2870128	0.00000332590	232,110	193,390	232,110	193,390	FL	Monroe	1
2870763	0.00000332590	35,712,959	32,142,579	35,712,959	32,142,579	FL	Brevard	3

EventID	RATE	GU_Loss_wDS	GR_Loss_wDS	GU_Loss_xDS	GR_Loss_xDS	LandfallState	LandfallCounty	SS_Intensity
2871008	0.00000332590	14,514,429	13,163,754	12,391,484	11,100,184	GA	Chatham	4
2871261	0.00000332590	254,688,773	232,409,202	254,688,773	232,409,202	NC	Onslow	0
2871571	0.00000332590	2,012,211	1,702,183	2,012,211	1,702,183	GA	Liberty	2
2876243	0.00000332590	933,271,236	870,812,113	925,951,670	863,678,745	NC	Onslow	2
2877673	0.00000332590	659,724	559,407	659,724	559,407	VA	Virginia Beach	0
2877806	0.00000332590	47,288,485	43,715,153	47,288,485	43,715,153	NC	Dare	1
2877818	0.00000332590	819,557,325	775,232,412	819,557,325	775,232,412	FL	Palm Beach	1
2862040	0.00000332800	25,615,010	21,732,130	25,615,010	21,732,130	FL	Broward	1
2852348	0.00000333338	419,311,628	379,049,977	391,867,566	352,455,779	SC	Charleston	4
2853984	0.00000333734	3,941,211	3,288,219	3,941,211	3,288,219	FL	St. Johns	3
2859586	0.00000333734	2,402,765	2,009,344	2,402,765	2,009,344	FL	Volusia	3
2863762	0.00000333734	1,005,179,748	925,267,146	877,794,193	803,361,418	SC	Horry	3
2864007	0.00000333734	7,540,739	6,213,781	7,540,739	6,213,781	FL	Brevard	1
2868284	0.00000333734	21,661,347	19,334,909	21,661,347	19,334,909	SC	Georgetown	0
2870215	0.00000333734	8,938,302	7,793,280	8,938,302	7,793,280	SC	Charleston	1
2875128	0.00000333734	160,225,579	144,239,451	160,225,579	144,239,451	NC	Hyde	1
2876182	0.00000333734	158,845,455	141,613,257	157,960,465	140,755,796	FL	Brevard	1
2851900	0.00000333745	517,836,325	484,423,943	517,836,325	484,423,943	NC	Pender	1
2868878	0.00000333745	606,721	515,961	606,721	515,961	FL	Miami-Dade	1
2869658	0.00000333745	155,909,706	143,358,021	155,909,706	143,358,021	NC	Carteret	1
2849857	0.00000333775	611,088,708	571,833,401	611,088,708	571,833,401	FL	Miami-Dade	3
2850452	0.00000333775	1,106,442,825	1,060,097,010	1,106,442,825	1,060,097,010	FL	Miami-Dade	1
2873208	0.00000333775	829,334,460	766,877,547	822,180,411	759,919,905	NC	Carteret	3
2848819	0.00000334275	26,358,980	22,345,189	26,358,980	22,345,189	MS	Harrison	4
2849769	0.00000334275	603,503	489,386	603,503	489,386	MS	Harrison	4
2853728	0.00000334275	5,139,063	4,373,223	5,139,063	4,373,223	MS	Jackson	4
2855487	0.00000334275	9,657,981	8,040,402	9,657,981	8,040,402	MS	Harrison	4
2861649	0.00000334275	70,318	55,860	70,318	55,860	MS	Harrison	4
2866745	0.00000334275	204,533,649	185,016,441	173,197,129	154,605,154	MS	Jackson	4
2871532	0.00000334275	11,767,337	9,910,222	11,767,337	9,910,222	MS	Hancock	4
2853172	0.00000334796	87,210,498	78,514,915	87,210,498	78,514,915	FL	Palm Beach	2
2853925	0.00000334796	253,601,651	230,358,302	253,601,651	230,358,302	FL	Brevard	2
2861043	0.00000334796	109,586,178	97,970,117	109,586,178	97,970,117	NC	Brunswick	1
2861832	0.00000334796	195,082,687	175,252,273	195,082,687	175,252,273	NC	Brunswick	1
2864828	0.00000334796	60,224,346	52,739,306	60,224,346	52,739,306	NC	Brunswick	1
2865154	0.00000334796	50,943,770	45,595,462	50,943,770	45,595,462	NC	Brunswick	1
2869256	0.00000334796	398,032,421	361,554,717	398,032,421	361,554,717	NC	Brunswick	1
2874931	0.00000334796	115,252,716	102,521,632	115,252,716	102,521,632	NC	Brunswick	1
2860628	0.00000334877	2,630,895	2,333,842	2,630,895	2,333,842	NY	Nassau	2
2863724	0.00000335082	227,700,121	217,381,967	227,700,121	217,381,967	NC	Dare	3
2873752	0.00000335082	760,009,211	731,693,035	760,009,211	731,693,035	NC	Carteret	3
2848949	0.00000335298	9,233	7,819	9,233	7,819	AL	Baldwin	4
2849548	0.00000335298	223,153	175,933	223,153	175,933	AL	Baldwin	4
2850025	0.00000335298	34,870,924	29,917,996	34,870,924	29,917,996	AL	Baldwin	4
2850280	0.00000335298	5,977,130	5,014,533	5,977,130	5,014,533	AL	Baldwin	4
2850392	0.00000335298	20,705,133	18,089,617	20,283,454	17,682,843	AL	Mobile	4
2851137	0.00000335298	1,268,395	1,075,260	1,268,395	1,075,260	AL	Mobile	4
2852908	0.00000335298	6,610	5,408	6,610	5,408	AL	Baldwin	4
2852960	0.00000335298	263,714	208,708	263,714	208,708	AL	Mobile	4
2854488	0.00000335298	22,065,451	18,536,954	21,921,925	18,400,240	AL	Baldwin	4
2862500	0.00000335298	1,896,366	1,502,252	1,896,366	1,502,252	AL	Mobile	4
2869054	0.00000335298	2,780,897	2,232,541	2,780,897	2,232,541	AL	Baldwin	4
2870108	0.00000335298	1,987,178	1,668,875	1,987,178	1,668,875	AL	Baldwin	4
2870136	0.00000335298	53,903,444	47,571,473	53,903,444	47,571,473	AL	Baldwin	4
2871845	0.00000335298	40,290,168	35,180,206	40,290,168	35,180,206	AL	Baldwin	4
2877426	0.00000335298	3,395,824	2,854,931	3,395,824	2,854,931	FL	Escambia	4
2866860	0.00000335434	4,100,676	3,719,751	4,100,676	3,719,751	MA	Barnstable	0
2855253	0.00000335556	1,064,492,629	991,540,905	924,198,260	855,558,061	VA	Virginia Beach	1
2858243	0.00000335653	72,510,548	64,932,721	72,510,548	64,932,721	FL	Monroe	3
2867197	0.00000336299	3,143,803	2,700,905	3,143,803	2,700,905	FL	Walton	2
2852571	0.00000336356	2,521,161,600	2,370,857,010	2,111,191,889	1,998,278,010	VA	Virginia Beach	2
2855250	0.00000336356	1,162,425,032	1,083,527,236	1,136,591,287	1,058,827,553	NC	Onslow	3
2857593	0.00000336356	913,826,180	858,929,018	790,367,315	739,320,805	SC	Charleston	3
2853587	0.00000336378	89,342	69,681	89,342	69,681	LA	Plaquemines	4
2858678	0.00000337331	32,454,460	28,415,842	32,454,460	28,415,842	FL	Palm Beach	3
2866992	0.00000337932	962,167	796,294	962,167	796,294	FL	Monroe	1
2876188	0.00000338093	161,051,078	146,252,532	119,105,778	105,735,928	FL	Brevard	4
2856500	0.00000338323	324,120,351	295,297,627	324,120,351	295,297,627	NC	New Hanover	1
2866771	0.00000338323	11,577,063	10,855,538	11,577,063	10,855,538	NY	Suffolk	2
2877645	0.00000338383	643,597,196	610,192,478	643,597,196	610,192,478	NC	Onslow	2
2854628	0.00000338764	487,769,012	455,931,190	487,769,012	455,931,190	FL	Martin	4
2854788	0.00000338764	412,680,730	376,476,282	392,130,793	356,536,246	FL	Brevard	2
2857359	0.00000338764	250,960,761	229,549,556	250,960,761	229,549,556	NC	Carteret	2
2860392	0.00000338764	140,073,154	132,204,746	140,073,154	132,204,746	NC	Carteret	2
2861962	0.00000338764	873,335,041	816,108,542	873,335,041	816,108,542	NC	Carteret	3
2866092	0.00000338764	225,036,941	212,708,896	225,036,941	212,708,896	NC	Carteret	2

EventID	RATE	GU_Loss_wDS	GR_Loss_wDS	GU_Loss_xDS	GR_Loss_xDS	LandfallState	LandfallCounty	SS_Intensity
2869706	0.00000338764	638,348,265	597,059,762	619,089,948	578,259,084	FL	Duval	1
2876573	0.00000338915	222,590,729	200,511,094	220,068,538	198,063,694	FL	Franklin	3
2855351	0.00000339125	5,497,924	4,708,576	5,497,924	4,708,576	MS	Jackson	2
2867077	0.00000339125	7,403,997	6,049,312	7,403,997	6,049,312	MS	Jackson	2
2871721	0.00000339125	14	11	14	11	MS	Jackson	2
2872834	0.00000339125	39,992,646	35,440,082	39,992,646	35,440,082	MS	Harrison	2
2874739	0.00000339125	41,639,086	35,095,391	41,639,086	35,095,391	MS	Hancock	2
2876796	0.00000339125	6,722,779	5,752,737	6,722,779	5,752,737	FL	Santa Rosa	1
2860251	0.00000339304	5,105,160	4,288,059	5,105,160	4,288,059	FL	Duval	2
2865928	0.00000339304	406,127,716	372,256,238	327,806,169	296,256,864	FL	St. Johns	2
2870556	0.00000339304	674,158,875	622,037,607	558,859,856	509,772,856	FL	Martin	1
2873779	0.00000339304	8,030,849	6,594,944	8,030,849	6,594,944	FL	Duval	2
2876591	0.00000339304	14,844	10,224	14,844	10,224	FL	Nassau	3
2866951	0.00000339444	307,713,641	283,046,877	307,713,641	283,046,877	NC	Carteret	1
2855589	0.00000339507	783,730	642,682	783,730	642,682	LA	Plaquemines	2
2868035	0.00000339871	861,133,681	791,204,172	704,188,447	641,211,216	FL	Palm Beach	4
2871052	0.00000340069	647,230,063	592,801,605	537,098,176	486,320,494	FL	Monroe	4
2851262	0.00000340330	84,077,914	75,176,892	84,077,914	75,176,892	MS	Jackson	3
2852782	0.00000340330	5,918,554	4,989,765	5,918,554	4,989,765	MS	Harrison	3
2861095	0.00000340330	60,585,311	51,480,803	60,585,311	51,480,803	MS	Jackson	3
2868595	0.00000340330	51,439,359	43,803,028	51,439,359	43,803,028	MS	Jackson	3
2870071	0.00000340330	21,901,586	19,031,191	21,901,586	19,031,191	MS	Jackson	3
2871015	0.00000340395	708,700	563,462	708,700	563,462	FL	Indian River	3
2876017	0.00000340395	30,669,227	26,494,072	30,669,227	26,494,072	FL	Brevard	3
2855856	0.00000340515	63,833,665	56,606,198	63,833,665	56,606,198	FL	Broward	4
2851536	0.00000340713	132,526,849	117,390,838	131,093,769	116,006,941	SC	Charleston	4
2851194	0.00000340814	80,797	59,253	80,797	59,253	FL	Franklin	5
2862925	0.00000340977	7,702,403	6,192,324	7,702,403	6,192,324	FL	Bay	1
2872269	0.00000341030	293,718,963	265,295,530	289,883,749	261,567,983	FL	Brevard	4
2870682	0.00000341545	336,570,241	302,643,837	317,727,240	284,582,878	SC	Georgetown	4
2849696	0.00000341583	1,599,500,898	1,484,690,739	1,207,666,533	1,113,348,898	FL	Brevard	1
2849767	0.00000341583	1,721,653,010	1,651,442,785	1,706,262,844	1,637,264,971	NC	Dare	5
2850521	0.00000341583	644,643,442	607,759,481	644,643,442	607,759,481	NC	Hyde	5
2851469	0.00000341583	6,107,145,886	5,350,972,170	5,128,533,761	4,746,309,161	NC	Carteret	5
2853983	0.00000341583	4,396,784	3,750,883	3,651,180	3,039,339	GA	Camden	5
2855722	0.00000341583	1,827,679,231	1,736,391,851	1,806,334,449	1,717,403,102	NC	Carteret	3
2856378	0.00000341583	119,493,736	105,235,337	117,032,947	102,899,745	SC	Charleston	5
2856577	0.00000341583	1,693,781	1,427,578	1,490,275	1,233,649	FL	Brevard	2
2859620	0.00000341583	628,436,900	582,253,141	628,436,900	582,253,141	NC	Carteret	5
2860806	0.00000341583	9,602,360,282	8,375,140,338	7,173,836,075	6,554,592,111	NC	Brunswick	5
2861730	0.00000341583	8,325,514,954	7,289,775,452	6,501,416,578	5,975,188,519	NC	Onslow	5
2862549	0.00000341583	253,001,737	228,369,776	197,576,407	175,484,174	SC	Charleston	5
2865103	0.00000341583	648,321,275	592,598,749	648,321,275	592,598,749	FL	Brevard	1
2865137	0.00000341583	691,741	587,466	674,613	571,027	GA	Camden	5
2865637	0.00000341583	8,718,162,826	7,147,973,266	7,127,040,856	6,510,210,410	NC	Carteret	5
2865753	0.00000341583	4,116,392,988	3,706,835,891	3,573,565,585	3,320,064,535	NC	Carteret	4
2865886	0.00000341583	1,001,162	839,495	843,716	689,663	GA	Liberty	5
2867710	0.00000341583	31,030,298	27,360,860	24,195,277	20,798,267	SC	Charleston	5
2868350	0.00000341583	21,781,519	19,109,756	21,656,328	18,989,008	SC	Charleston	5
2871120	0.00000341583	413,628,529	380,909,034	313,489,670	283,696,147	SC	Charleston	5
2871328	0.00000341583	31,494,875	28,504,162	23,663,817	20,927,803	SC	Charleston	5
2871519	0.00000341583	1,238,701,346	1,139,408,784	1,014,500,208	932,209,504	FL	Duval	2
2872184	0.00000341583	839,815,537	814,008,305	839,815,537	814,008,305	NC	Carteret	5
2872316	0.00000341583	45,751,910	41,220,796	38,224,810	33,943,730	SC	Charleston	5
2873804	0.00000341583	233,917,246	213,411,596	194,317,004	174,986,795	FL	Brevard	2
2874011	0.00000341583	6,398,910,500	5,640,022,949	5,223,895,179	4,841,185,915	NC	Carteret	5
2874396	0.00000341583	2,177,856,553	2,046,263,783	1,930,818,424	1,814,990,594	NC	Pender	5
2874686	0.00000341583	485,755,282	453,864,104	367,760,105	338,917,867	SC	Charleston	5
2875596	0.00000341583	85,501,687	75,873,241	80,780,258	71,312,101	SC	Charleston	5
2876725	0.00000341583	26,193,206	23,389,094	20,094,963	17,525,139	FL	Duval	1
2868903	0.00000341916	390,400	308,282	390,400	308,282	FL	Palm Beach	3
2859754	0.00000342025	121,016,340	110,351,034	116,564,032	106,006,781	FL	Palm Beach	3
2852195	0.00000342087	159,762,040	144,113,696	159,762,040	144,113,696	FL	Brevard	3
2850047	0.00000342242	160,476,140	146,087,831	137,300,017	123,719,567	FL	Palm Beach	1
2850562	0.00000342242	60,133,037	53,593,260	51,586,178	45,314,833	FL	Brevard	1
2854045	0.00000342242	86,236	72,228	86,236	72,228	FL	Duval	1
2865312	0.00000342242	156,746,285	146,520,912	129,927,420	120,249,086	FL	Flagler	1
2873732	0.00000342242	69,960,010	64,657,177	69,960,010	64,657,177	GA	Camden	4
2857298	0.00000342289	157,276,913	145,375,089	157,276,913	145,375,089	FL	Manatee	3
2848523	0.00000342597	729,561	607,134	729,561	607,134	FL	Monroe	4
2849039	0.00000342597	15,452,483	13,505,726	15,452,483	13,505,726	FL	Miami-Dade	4
2849073	0.00000342597	229,664	186,918	229,664	186,918	FL	Miami-Dade	4
2849965	0.00000342597	38,354,442	34,521,834	38,354,442	34,521,834	FL	Miami-Dade	4
2852749	0.00000342597	5,390,868	4,522,998	5,390,868	4,522,998	FL	Monroe	4
2855152	0.00000342597	526,966	418,889	526,966	418,889	FL	Monroe	4
2856168	0.00000342597	450,152,872	416,374,630	369,640,150	337,879,306	FL	Miami-Dade	4

EventID	RATE	GU_Loss_wDS	GR_Loss_wDS	GU_Loss_xDS	GR_Loss_xDS	LandfallState	LandfallCounty	SS_Intensity
2857760	0.00000342597	35,759,076	32,267,120	35,759,076	32,267,120	FL	Miami-Dade	4
2860028	0.00000342597	13,959,701	11,378,829	13,959,701	11,378,829	FL	Monroe	4
2862888	0.00000342597	6,575,390	6,031,279	6,575,390	6,031,279	FL	Miami-Dade	4
2863093	0.00000342597	385,808,665	355,603,538	385,808,665	355,603,538	FL	Miami-Dade	4
2864383	0.00000342597	950,997	770,974	950,997	770,974	FL	Monroe	1
2867651	0.00000342755	37,185	27,511	37,185	27,511	MS	Hancock	1
2867789	0.00000342811	40,913,268	35,401,125	40,913,268	35,401,125	FL	Monroe	3
2861133	0.00000342820	4,744,539	3,917,135	4,744,539	3,917,135	LA	Terrebonne	1
2867375	0.00000343114	519,478	436,059	519,478	436,059	NY	Suffolk	1
2867854	0.00000343429	48,579,670	44,573,047	47,576,682	43,593,828	FL	Monroe	5
2854904	0.00000343605	45,908,361	40,770,611	45,908,361	40,770,611	FL	Bay	1
2853423	0.00000343794	1,350,540,347	1,241,257,818	1,315,827,826	1,208,691,948	NC	Onslow	4
2875895	0.00000343796	67,517,875	59,368,894	67,517,875	59,368,894	FL	Monroe	3
2858953	0.00000344152	8,813,405	7,348,466	8,813,405	7,348,466	FL	Monroe	1
2859846	0.00000344152	4,871,822	4,153,742	4,871,822	4,153,742	FL	Monroe	1
2872448	0.00000344735	7,971	6,238	7,971	6,238	LA	Vermilion	4
2858253	0.00000344881	1,025,747	856,556	1,004,319	836,111	FL	Nassau	4
2866510	0.00000345309	21,446,945	20,228,170	21,446,945	20,228,170	NC	Hyde	1
2851673	0.00000345679	1,210,626,714	1,133,263,744	1,192,235,390	1,115,638,260	NC	Carteret	3
2872402	0.00000346030	1,036,554,998	961,824,251	781,233,093	714,123,184	FL	Palm Beach	3
2864128	0.00000346203	3,700,033	3,076,780	3,636,455	3,016,353	FL	Nassau	4
2859214	0.00000346287	9,850,338	8,347,685	9,850,338	8,347,685	AL	Mobile	4
2871672	0.00000346652	298,170,998	279,488,483	298,170,998	279,488,483	FL	Manatee	4
2861959	0.00000346767	1,669,489,328	1,574,253,375	1,630,831,813	1,537,756,012	NC	Carteret	4
2865716	0.00000347146	49,653,188	45,472,423	49,653,188	45,472,423	NC	Hyde	1
2868379	0.00000347146	35,730,889	33,984,295	35,730,889	33,984,295	NC	Dare	1
2861042	0.00000347158	10,910,857	10,152,555	10,910,857	10,152,555	FL	St. Johns	2
2864871	0.00000348084	285,624,592	276,773,380	285,624,592	276,773,380	VA	Virginia Beach	3
2850094	0.00000348405	185,586,268	168,773,573	185,586,268	168,773,573	NC	Brunswick	2
2859356	0.00000348405	115,413	91,426	115,413	91,426	LA	Terrebonne	3
2868642	0.00000348405	8,663,771	7,081,382	8,663,771	7,081,382	FL	Monroe	1
2871484	0.00000348405	300,393	256,785	300,393	256,785	LA	Lafourche	3
2875794	0.00000348405	1,497,089	1,288,145	1,497,089	1,288,145	LA	Terrebonne	3
2867702	0.00000349739	1,112,165,617	1,054,497,302	1,105,928,794	1,048,513,837	NC	Onslow	3
2859768	0.00000350244	393,801	334,709	393,801	334,709	FL	Palm Beach	2
2860625	0.00000350425	20,135,571	16,411,109	20,135,571	16,411,109	FL	Broward	3
2865441	0.00000350453	14,323,858	12,722,492	14,323,858	12,722,492	LA	St. Bernard	1
2876963	0.00000350699	521,532,869	478,170,355	521,532,869	478,170,355	FL	Miami-Dade	1
2848675	0.00000350814	312,165,049	291,463,481	312,165,049	291,463,481	FL	Palm Beach	4
2851472	0.00000350814	1,760,199	1,484,750	1,760,199	1,484,750	FL	Palm Beach	4
2855726	0.00000350814	220	180	220	180	FL	Palm Beach	4
2855858	0.00000350814	68,947,854	62,870,246	68,947,854	62,870,246	FL	Broward	4
2857113	0.00000350814	3,950,219	3,399,756	3,950,219	3,399,756	FL	Palm Beach	4
2863280	0.00000350814	203,240,550	185,156,920	203,240,550	185,156,920	FL	Broward	4
2866652	0.00000350814	780,404	643,760	780,404	643,760	FL	Palm Beach	4
2868102	0.00000350814	1,658,076	1,401,826	1,658,076	1,401,826	FL	Broward	4
2868562	0.00000350814	8,287	6,948	8,287	6,948	FL	Palm Beach	4
2871981	0.00000350814	494,397	423,585	494,397	423,585	FL	Palm Beach	4
2853691	0.00000351048	2,024,049	1,736,446	1,998,572	1,711,984	FL	Okaloosa	2
2857339	0.00000351048	16,303,514	13,848,644	15,882,402	13,445,922	FL	Okaloosa	2
2870195	0.00000351048	861,326	718,659	853,388	711,112	FL	Okaloosa	2
2854674	0.00000351128	654,880,273	620,599,112	654,880,273	620,599,112	NC	Brunswick	4
2869516	0.00000351227	2,143,628,107	2,001,131,448	1,999,272,061	1,874,107,717	NC	Brunswick	5
2877573	0.00000351324	30,404,875	28,443,481	30,404,875	28,443,481	FL	Sarasota	4
2848752	0.00000351681	1,601,355,620	1,492,920,283	1,496,852,298	1,393,840,583	NC	Brunswick	4
2877110	0.00000352248	57,658,673	51,281,489	51,741,021	45,562,840	LA	Lafourche	4
2878170	0.00000352491	220,788,910	205,041,102	220,788,910	205,041,102	NC	Hyde	1
2866863	0.00000352671	540,161,092	510,934,601	540,161,092	510,934,601	FL	Monroe	2
2875468	0.00000353073	24,432	19,622	24,432	19,622	NJ	Atlantic	4
2851402	0.00000353237	350,525,471	314,634,623	350,525,471	314,634,623	FL	Brevard	3
2857647	0.00000353237	41,251,204	34,315,802	41,251,204	34,315,802	FL	Brevard	3
2859709	0.00000353237	11,965,928	10,506,194	11,965,928	10,506,194	FL	Wakulla	1
2865639	0.00000353237	4,908,705	4,011,807	4,908,705	4,011,807	FL	Brevard	3
2866796	0.00000353237	8,343,505	7,203,455	8,343,505	7,203,455	FL	Volusia	3
2869222	0.00000353237	5,100,885	4,248,537	5,100,885	4,248,537	FL	Brevard	3
2876291	0.00000353237	5,668,164	5,043,477	5,668,164	5,043,477	FL	Brevard	3
2878183	0.00000353237	1,114,751	927,367	1,114,751	927,367	FL	Brevard	3
2877191	0.00000353594	15,169,116	13,334,219	15,169,116	13,334,219	LA	Plaquemines	1
2868376	0.00000354452	9,512,945,470	7,832,517,906	7,275,248,914	6,480,513,870	NC	Brunswick	5
2851971	0.00000354472	58,823,854	50,948,813	58,823,854	50,948,813	FL	Miami-Dade	1
2858785	0.00000354574	12,507,058	10,643,445	12,507,058	10,643,445	FL	Citrus	2
2870837	0.00000355116	268,601	219,368	264,653	215,631	FL	Pasco	2
2878107	0.00000355337	9,505,113	7,569,208	9,505,113	7,569,208	FL	Walton	1
2865174	0.00000355615	85,909	62,552	85,909	62,552	TX	Brazoria	3
2865978	0.00000355615	1,727,975	1,406,156	1,727,975	1,406,156	LA	Vermilion	2
2869617	0.00000355615	6,003,334	4,767,704	6,003,334	4,767,704	LA	Vermilion	1

EventID	RATE	GU_Loss_wDS	GR_Loss_wDS	GU_Loss_xDS	GR_Loss_xDS	LandfallState	LandfallCounty	SS_Intensity
2863307	0.00000355680	537,229,413	489,941,115	537,229,413	489,941,115	FL	Dixie	1
2872013	0.00000356235	17,489,720	14,663,805	17,489,720	14,663,805	FL	Taylor	3
2851946	0.00000356236	491,920,210	448,493,916	488,917,660	445,571,102	NC	Onslow	2
2856366	0.00000356236	1,201,037,537	1,114,480,197	1,181,646,081	1,095,800,364	NC	New Hanover	2
2860987	0.00000356236	1,023,576,989	944,597,705	972,699,317	895,166,643	NC	New Hanover	2
2869620	0.00000356236	154,456,596	140,543,136	154,456,596	140,543,136	NC	New Hanover	2
2870101	0.00000356236	279,466,298	251,326,615	279,466,298	251,326,615	NC	Onslow	2
2872829	0.00000356236	1,106,167,190	1,023,208,812	1,083,954,534	1,001,728,207	NC	Onslow	3
2874812	0.00000356236	780,618,057	717,375,310	775,164,850	712,097,933	FL	Brevard	2
2875607	0.00000356236	497,925,357	452,542,217	497,925,357	452,542,217	NC	Onslow	2
2870959	0.00000356435	30,430,672	26,187,973	29,850,509	25,631,618	FL	Monroe	3
2872807	0.00000356448	74,297,264	64,675,756	74,297,264	64,675,756	LA	Terrebonne	4
2854264	0.00000357058	5,014,584	3,933,275	5,014,584	3,933,275	LA	Terrebonne	3
2871752	0.00000357184	143,544,018	128,815,061	143,544,018	128,815,061	FL	Dixie	2
2868483	0.00000357437	1,053,639,706	1,018,582,663	1,053,639,706	1,018,582,663	NC	Carteret	4
2867288	0.00000357452	103,545,703	90,165,566	103,545,703	90,165,566	FL	Miami-Dade	1
2853545	0.00000357785	149,083,727	143,025,149	149,083,727	143,025,149	VA	Northampton	2
2865538	0.00000358329	179,637,298	163,852,225	150,340,084	135,379,091	LA	Jefferson	5
2870663	0.00000358565	4,384,014	3,676,728	4,384,014	3,676,728	FL	St. Johns	3
2871453	0.00000358820	936,194,620	878,175,834	930,269,525	872,401,521	FL	Manatee	2
2853900	0.00000359197	103,161,919	97,513,847	103,161,919	97,513,847	NC	Hyde	1
2852634	0.00000359265	941,963,287	913,209,478	941,963,287	913,209,478	NC	Dare	4
2855218	0.00000359361	1,679,996	1,402,905	1,679,996	1,402,905	AL	Baldwin	5
2851190	0.00000359878	1,666,194	1,454,841	1,666,194	1,454,841	FL	Pasco	4
2871072	0.00000360071	28,870,127	24,763,673	28,482,515	24,392,406	FL	Monroe	3
2867266	0.00000360276	2,764,167,125	2,571,904,933	2,188,374,155	2,029,322,001	SC	Georgetown	4
2867094	0.00000360295	397,812,035	369,357,848	395,249,525	366,859,006	FL	Levy	4
2868447	0.00000361888	14,263,680	11,897,062	14,263,680	11,897,062	LA	Plaquemines	5
2874279	0.00000361976	3,985,234	3,540,594	3,985,234	3,540,594	LA	Vermilion	3
2873236	0.00000363130	3,582,419	2,952,278	3,582,419	2,952,278	FL	Franklin	3
2866544	0.00000363243	11	9	11	9	FL	Volusia	4
2848916	0.00000363616	288,955,857	263,822,579	288,955,857	263,822,579	NC	Onslow	2
2874514	0.00000364511	82,501,516	71,858,337	82,501,516	71,858,337	FL	Collier	1
2876975	0.00000365570	165,662	135,688	164,097	134,206	FL	Monroe	1
2849248	0.00000365687	730,017	596,495	730,017	596,495	FL	St. Johns	1
2850889	0.00000365737	56,423	43,364	56,423	43,364	AL	Mobile	3
2857673	0.00000365737	5,695,631	5,047,370	5,407,711	4,769,184	FL	Monroe	1
2857940	0.00000365737	2,046,471	1,702,725	2,046,471	1,702,725	AL	Mobile	3
2858426	0.00000365737	30,153,196	25,363,029	30,153,196	25,363,029	AL	Baldwin	3
2858656	0.00000365737	19,111,248	17,299,813	16,319,532	14,591,982	AL	Baldwin	3
2859025	0.00000365737	12	9	12	9	AL	Mobile	3
2859388	0.00000365737	15	12	15	12	AL	Baldwin	3
2861782	0.00000365737	693,071	592,133	693,071	592,133	FL	Escambia	3
2861920	0.00000365737	335,471	279,314	335,471	279,314	AL	Baldwin	3
2864489	0.00000365737	79,268,705	69,098,537	79,268,705	69,098,537	AL	Mobile	3
2865200	0.00000365737	672,664,175	621,045,010	516,813,979	471,706,235	AL	Baldwin	3
2866958	0.00000365737	4,060,584	3,361,834	4,060,584	3,361,834	AL	Mobile	3
2868925	0.00000365737	221,738	179,240	221,738	179,240	AL	Baldwin	3
2869535	0.00000365737	52,762,872	44,543,983	52,762,872	44,543,983	FL	Santa Rosa	1
2872054	0.00000365737	10,377,733	8,435,463	10,377,733	8,435,463	FL	Santa Rosa	1
2873205	0.00000365737	21,878,729	19,131,988	21,732,132	18,990,400	AL	Baldwin	3
2874731	0.00000365737	11,277,029	8,897,900	11,277,029	8,897,900	AL	Baldwin	3
2877027	0.00000365737	2,960,792	2,427,387	2,960,792	2,427,387	FL	Santa Rosa	2
2877397	0.00000365737	4,573,783	3,715,965	4,573,783	3,715,965	AL	Baldwin	3
2868895	0.00000366604	433,423,599	419,061,873	433,423,599	419,061,873	NC	Hyde	3
2854835	0.00000366722	161,725,942	154,705,178	161,725,942	154,705,178	NC	Dare	2
2868679	0.00000366852	19,417,308	16,149,013	19,417,308	16,149,013	FL	Gulf	1
2865831	0.00000367939	382,493	334,515	382,493	334,515	MD	Worcester	2
2850718	0.00000368171	531,743,796	488,397,990	531,743,796	488,397,990	NC	Brunswick	3
2874959	0.00000368273	47,518,539	44,819,204	47,518,539	44,819,204	VA	Accomack	1
2848614	0.00000368601	15,440,875	13,915,986	15,440,875	13,915,986	AL	Mobile	3
2859456	0.00000368601	13,803	10,843	13,803	10,843	AL	Baldwin	2
2859606	0.00000368601	12,150,702	9,846,597	12,150,702	9,846,597	AL	Baldwin	2
2860169	0.00000368601	2,077,589	1,704,654	2,077,589	1,704,654	AL	Baldwin	2
2860425	0.00000368601	1,037,201	861,531	1,037,201	861,531	FL	Escambia	2
2861121	0.00000368601	260,827	214,575	260,827	214,575	AL	Mobile	2
2866002	0.00000368601	155,361,214	140,834,286	155,361,214	140,834,286	FL	Escambia	2
2873922	0.00000368601	5,754,536	4,619,501	5,754,536	4,619,501	AL	Baldwin	2
2877580	0.00000368601	60,185	46,728	60,185	46,728	AL	Mobile	2
2861461	0.00000368789	435,614,744	401,234,193	435,614,744	401,234,193	NC	Hyde	3
2856989	0.00000369078	30,350,866	26,125,069	29,891,585	25,684,572	GA	Chatham	3
2858134	0.00000369078	18,373,531	15,697,408	18,373,531	15,697,408	GA	McIntosh	2
2860388	0.00000369078	268,015	220,212	268,015	220,212	GA	McIntosh	2
2865120	0.00000369078	1,907,134	1,599,968	1,804,836	1,502,372	GA	Liberty	2
2865917	0.00000369078	80,664,740	72,128,210	63,892,372	55,960,675	FL	Miami-Dade	1
2866133	0.00000369078	2,254,970	1,898,440	2,254,970	1,898,440	FL	Flagler	2

EventID	RATE	GU_Loss_wDS	GR_Loss_wDS	GU_Loss_xDS	GR_Loss_xDS	LandfallState	LandfallCounty	SS_Intensity
2866460	0.00000369078	22,044,705	19,528,248	22,044,705	19,528,248	GA	McIntosh	3
2872847	0.00000369078	163,146,948	149,786,025	154,593,562	141,425,699	GA	Liberty	2
2873007	0.00000369078	87,627	73,537	87,627	73,537	GA	Chatham	2
2877361	0.00000369078	31,664,374	27,564,294	29,793,818	25,766,609	FL	Duval	2
2872353	0.00000369181	25,872,793	23,578,932	25,872,793	23,578,932	SC	Beaufort	1
2870752	0.00000369441	52,832,401	47,024,619	52,463,288	46,666,157	GA	Chatham	1
2859318	0.00000369526	1,608,495,819	1,489,396,111	1,261,899,769	1,161,433,080	SC	Charleston	4
2862198	0.00000369620	16,359	11,924	16,359	11,924	FL	Monroe	3
2868613	0.00000370523	118,400,930	106,123,848	118,400,930	106,123,848	FL	Okaloosa	1
2859129	0.00000370741	21,973,852	18,830,898	21,973,852	18,830,898	FL	Okaloosa	1
2873528	0.00000370794	56,522,054	50,801,697	56,522,054	50,801,697	NC	Brunswick	1
2851126	0.00000370912	84,029,161	72,532,160	84,029,161	72,532,160	LA	Lafourche	2
2851557	0.00000371118	292,857	246,174	292,857	246,174	FL	Lee	4
2864552	0.00000371472	1,073,009,563	988,568,803	848,453,264	771,439,375	SC	Charleston	4
2872945	0.00000372443	1,149,374	856,923	1,149,374	856,923	LA	St. Bernard	1
2874888	0.00000373281	382,339,461	351,739,072	291,425,864	263,464,572	FL	Brevard	3
2861969	0.00000373653	2,722,181,987	2,541,268,091	2,287,807,034	2,130,966,723	FL	Martin	3
2864666	0.00000373868	8,366,098	6,939,224	8,366,098	6,939,224	FL	Walton	2
2877256	0.00000373901	16,080,601	13,414,016	16,080,601	13,414,016	FL	Franklin	1
2851057	0.00000374073	720,240	603,404	720,240	603,404	FL	Monroe	5
2876361	0.00000374110	25,338,221	22,859,018	25,338,221	22,859,018	NC	Carteret	1
2852879	0.00000374693	16,424,720	13,856,985	16,424,720	13,856,985	LA	Terrebonne	2
2852578	0.00000374728	329,740,816	303,835,429	248,611,834	225,132,256	SC	Beaufort	4
2874080	0.00000374762	3,639,318	3,056,558	3,639,318	3,056,558	FL	Collier	5
2858437	0.00000374888	43,833,121	41,319,056	43,833,121	41,319,056	NC	Dare	1
2864555	0.00000374888	338,488,339	313,696,453	338,488,339	313,696,453	NC	Carteret	2
2865570	0.00000374888	2,460,867	2,137,164	2,460,867	2,137,164	NJ	Cape May	2
2870720	0.00000374888	121,998,753	111,783,750	121,998,753	111,783,750	NJ	Ocean	2
2872204	0.00000374888	11,713	9,397	11,713	9,397	NJ	Ocean	2
2867904	0.00000375147	329,140	273,746	329,140	273,746	FL	Collier	5
2868237	0.00000375418	438,608,524	399,882,111	438,608,524	399,882,111	FL	Monroe	3
2852162	0.00000375513	3,273,383	2,789,040	3,273,383	2,789,040	FL	Sarasota	4
2868151	0.00000375614	83,610,301	77,942,559	83,610,301	77,942,559	NC	Dare	1
2852410	0.00000375963	111,975,752	100,319,047	110,512,570	98,900,339	FL	Monroe	5
2868347	0.00000375990	41,215,013	35,169,070	41,215,013	35,169,070	FL	Collier	1
2871749	0.00000375990	4,769,059	3,959,363	4,769,059	3,959,363	FL	Sarasota	1
2865812	0.00000377500	388,651,745	351,192,131	347,363,141	311,191,591	FL	Dixie	4
2849945	0.00000377817	443,587,258	421,212,876	443,587,258	421,212,876	NC	Carteret	2
2875600	0.00000377984	29,344,503	24,896,312	29,344,503	24,896,312	LA	Iberia	4
2862590	0.00000378899	908,292	760,801	908,292	760,801	FL	Monroe	5
2871810	0.00000379167	4,452,281,718	4,143,254,582	3,598,947,795	3,384,759,532	FL	Sarasota	3
2855760	0.00000379500	21,712,206	20,473,809	21,712,206	20,473,809	FL	Monroe	3
2874518	0.00000381084	867,582,326	817,237,019	867,582,326	817,237,019	NC	Onslow	2
2870113	0.00000381114	963,916	728,451	963,916	728,451	FL	Palm Beach	5
2858757	0.00000381280	18,976,077	16,065,274	18,976,077	16,065,274	FL	Sarasota	2
2855697	0.00000381853	3,439,372	2,816,109	3,439,372	2,816,109	FL	St. Johns	3
2866586	0.00000382095	124,494,653	114,182,848	124,494,653	114,182,848	FL	Brevard	3
2867329	0.00000382292	72,762,722	66,785,430	72,762,722	66,785,430	NJ	Monmouth	1
2872264	0.00000382681	1,424,938	1,224,558	1,424,938	1,224,558	FL	Citrus	2
2861719	0.00000382934	542,655	469,847	542,655	469,847	NC	Hyde	0
2855311	0.00000383045	856,360,622	834,662,732	856,360,622	834,662,732	NC	Hyde	3
2871091	0.00000383637	153,264,371	137,168,713	153,264,371	137,168,713	FL	Lee	1
2855687	0.00000384579	197,894,023	176,631,580	197,894,023	176,631,580	FL	Monroe	5
2877221	0.00000385360	9,581,752	8,667,642	9,581,752	8,667,642	FL	Lee	5
2873320	0.00000385486	7,124,281	6,138,243	7,124,281	6,138,243	LA	Terrebonne	4
2854647	0.00000386060	404,353,080	384,780,688	404,353,080	384,780,688	NC	Hyde	2
2855223	0.00000386060	98,510,757	89,699,813	98,510,757	89,699,813	NC	Currituck	2
2870874	0.00000386060	55,552,614	50,128,946	55,552,614	50,128,946	VA	Virginia Beach	2
2877280	0.00000386283	294,221,154	268,284,467	231,015,664	207,063,635	FL	Monroe	1
2866527	0.00000386606	90,897,726	82,743,168	90,897,726	82,743,168	FL	Sarasota	3
2873343	0.00000386842	355,198,155	324,348,991	355,198,155	324,348,991	NC	Carteret	1
2859991	0.00000387652	501,961,345	463,761,092	501,961,345	463,761,092	FL	Miami-Dade	3
2855933	0.00000387763	8,331,319	6,973,926	7,652,589	6,328,621	SC	Beaufort	2
2865478	0.00000387763	148,198,022	134,123,339	148,198,022	134,123,339	FL	Duval	2
2866706	0.00000387763	1,110,072,215	1,021,825,692	963,454,100	879,770,884	SC	Charleston	2
2869618	0.00000387763	168,332,774	151,676,748	157,539,059	141,215,998	SC	Colleton	3
2870097	0.00000387763	288,516,483	271,070,250	240,758,975	224,252,969	VA	Virginia Beach	1
2859464	0.00000387865	371,881,253	337,467,094	371,881,253	337,467,094	NC	Dare	1
2875354	0.00000387925	20,525,695	16,912,869	20,525,695	16,912,869	FL	Gulf	1
2856866	0.00000388358	13,780,695	11,844,426	13,780,695	11,844,426	FL	Martin	3
2854811	0.00000388441	28,188,443	24,852,312	28,188,443	24,852,312	FL	Monroe	2
2855632	0.00000388441	64,668,785	55,276,926	64,668,785	55,276,926	FL	Monroe	3
2848750	0.00000388576	10,989,235	9,200,577	10,989,235	9,200,577	FL	Escambia	5
2856108	0.00000388779	4,574,340	4,106,761	4,574,340	4,106,761	Turks And Caicos		1
2861765	0.00000388779	3,398,047	3,037,398	3,398,047	3,037,398	NC	Dare	0
2875035	0.00000388779	755,949	661,577	755,949	661,577	RI	Washington	0

EventID	RATE	GU_Loss_wDS	GR_Loss_wDS	GU_Loss_xDS	GR_Loss_xDS	LandfallState	LandfallCounty	SS_Intensity
2865056	0.00000389276	180,332	149,970	180,332	149,970	DE	Sussex	2
2863741	0.00000389517	621,009,772	567,483,532	532,554,104	481,690,028	SC	Charleston	2
2849526	0.00000389719	1,290,090	1,197,062	1,290,090	1,197,062	FL	Lee	5
2855912	0.00000389929	130,693,070	118,906,035	100,537,374	89,715,519	SC	Charleston	2
2860160	0.00000389929	49,360,584	42,924,923	49,360,584	42,924,923	SC	Charleston	2
2861692	0.00000389929	960,814,511	884,412,815	836,268,392	763,157,237	SC	Charleston	2
2869987	0.00000389929	586,752,143	533,144,294	549,343,475	496,985,723	SC	Charleston	2
2870508	0.00000389929	1,251,693,550	1,164,669,405	1,065,664,223	984,723,438	FL	Brevard	2
2871163	0.00000389929	521,805,156	478,316,473	455,128,856	413,408,096	SC	Charleston	2
2874425	0.00000389929	1,096,564	880,974	1,096,564	880,974	FL	Monroe	1
2875913	0.00000389929	7,532,819	6,607,818	7,532,819	6,607,818	FL	Palm Beach	3
2876275	0.00000389929	427,268,019	389,981,425	387,671,242	351,640,307	SC	Charleston	2
2854693	0.00000390227	3,337,596	2,926,883	3,337,596	2,926,883	FL	Sarasota	4
2849538	0.00000390351	145,178,928	136,770,139	145,178,928	136,770,139	FL	Citrus	4
2861798	0.00000390496	121,766,082	110,199,325	121,766,082	110,199,325	FL	Collier	2
2867023	0.00000391502	719,678,046	665,863,845	709,904,538	656,432,820	FL	Pinellas	4
2850122	0.00000391624	6,785	5,093	6,785	5,093	FL	Gulf	1
2866825	0.00000393979	1,510,765,091	1,369,904,386	1,299,328,608	1,192,550,839	SC	Horry	4
2850323	0.00000394146	817,940	680,982	817,940	680,982	GA	Glynn	1
2855581	0.00000394693	25,332,685	22,204,313	23,876,048	20,799,904	SC	Charleston	4
2867132	0.00000395332	11,020,467	9,380,992	11,020,467	9,380,992	FL	Monroe	3
2865735	0.00000396284	14,612,514	13,761,232	14,612,514	13,761,232	FL	Monroe	3
2865622	0.00000397019	390,210,223	354,143,642	390,210,223	354,143,642	FL	Monroe	3
2870156	0.00000398594	542,158,281	512,145,501	542,158,281	512,145,501	FL	Brevard	5
2855264	0.00000398904	9,651,626	8,000,287	9,651,626	8,000,287	FL	Manatee	4
2850320	0.00000399081	516,724,731	473,843,607	450,406,088	409,219,506	FL	Monroe	1
2871818	0.00000399081	49,800,488	42,462,745	41,410,909	34,480,076	FL	Monroe	1
2852460	0.00000399362	55,329,181	51,819,921	55,329,181	51,819,921	FL	Collier	4
2867034	0.00000400091	18,705,316	16,739,647	17,791,009	15,852,164	AL	Baldwin	4
2858865	0.00000400177	15,316,395	12,817,394	15,316,395	12,817,394	FL	Martin	1
2866166	0.00000400177	687,815	564,770	682,981	560,187	FL	Volusia	3
2864101	0.00000400519	16,692,508	14,335,503	16,692,508	14,335,503	FL	St. Lucie	1
2865533	0.00000401062	1,236,022	1,126,357	1,236,022	1,126,357	DE	Sussex	2
2862435	0.00000401647	1,696,321	1,465,703	1,696,321	1,465,703	NY	Suffolk	2
2854468	0.00000401844	1,102,319,102	1,017,905,559	947,015,685	868,356,401	SC	Georgetown	3
2857667	0.00000401844	181,153,159	162,235,174	181,153,159	162,235,174	SC	Georgetown	2
2861320	0.00000401844	2,238,128,173	2,088,282,185	1,782,930,418	1,647,579,834	SC	Georgetown	2
2873527	0.00000402439	7,752,758	6,905,111	7,752,758	6,905,111	FL	Indian River	4
2866432	0.00000402865	8,671,718	7,322,619	8,671,718	7,322,619	FL	Franklin	3
2857552	0.00000403112	552,204,636	536,337,065	552,204,636	536,337,065	NC	Dare	3
2866732	0.00000403615	8,491,962	7,301,928	8,491,962	7,301,928	FL	St. Johns	3
2869284	0.00000403700	2,421,335	2,193,318	2,421,335	2,193,318	FL	Monroe	1
2866512	0.00000403761	925,244	797,427	925,244	797,427	NY	Suffolk	1
2872534	0.00000405348	39,736,156	36,582,818	39,736,156	36,582,818	FL	Lee	1
2860697	0.00000405449	131,822,145	115,281,292	131,822,145	115,281,292	FL	Brevard	4
2866067	0.00000405582	473,601,553	449,647,159	473,601,553	449,647,159	NC	Carteret	4
2855457	0.00000405998	3,051,141,620	2,839,220,120	2,390,139,799	2,224,742,611	FL	Hillsborough	5
2857421	0.00000406316	139,047,972	122,820,032	137,532,289	121,355,194	FL	Levy	2
2860668	0.00000406774	14,997,693	12,757,833	14,997,693	12,757,833	FL	Monroe	4
2871400	0.00000407147	67,496,422	58,881,183	66,275,405	57,706,574	SC	Charleston	4
2869686	0.00000407207	1,470,532,443	1,409,342,230	1,459,006,810	1,398,381,460	FL	Lee	1
2860085	0.00000408150	149,452,522	143,466,764	149,452,522	143,466,764	NC	Hyde	2
2850349	0.00000408635	311,752,050	290,096,284	311,752,050	290,096,284	FL	Monroe	5
2857048	0.00000408676	48,067,872	45,264,934	48,067,872	45,264,934	FL	Broward	2
2861173	0.00000408767	639,413	524,233	632,286	517,496	AL	Baldwin	1
2854658	0.00000409557	946,900,140	875,027,913	931,118,939	859,759,430	FL	Pinellas	3
2862660	0.00000409557	418,883,268	386,695,048	418,883,268	386,695,048	FL	Monroe	2
2862379	0.00000409634	1,201,692,775	1,164,703,075	1,201,692,775	1,164,703,075	NC	Dare	4
2851782	0.00000409962	134,488,652	125,761,633	134,488,652	125,761,633	FL	Lee	1
2873693	0.00000409962	16,400,279	15,225,583	16,400,279	15,225,583	FL	Monroe	1
2874335	0.00000410529	10,496,184	8,718,742	10,496,184	8,718,742	FL	Palm Beach	3
2876956	0.00000410529	1,135,145	932,443	1,135,145	932,443	FL	Palm Beach	3
2851412	0.00000410873	5,308,426	4,995,807	5,308,426	4,995,807	LA	Terrebonne	3
2857016	0.00000411025	18,175,428	15,404,713	18,175,428	15,404,713	GA	Chatham	3
2849213	0.00000411213	67,662,816	61,125,589	57,221,929	50,989,196	FL	Monroe	1
2861290	0.00000411576	2,382,493,087	2,207,413,103	1,999,925,540	1,856,876,350	NC	Brunswick	4
2852312	0.00000412028	2,213,982	1,903,280	1,824,925	1,530,338	GA	Chatham	5
2866849	0.00000412757	1,371,192,504	1,239,208,881	1,134,539,617	1,032,956,770	SC	Horry	5
2858308	0.00000412981	40,508,140	34,534,439	40,508,140	34,534,439	FL	Pinellas	1
2848978	0.00000413079	2,184,507	1,954,427	2,184,507	1,954,427	FL	Collier	2
2862394	0.00000413706	38,098,382	32,724,115	38,098,382	32,724,115	FL	Broward	1
2851770	0.00000413776	71,549,164	64,881,696	71,549,164	64,881,696	FL	Monroe	5
2876743	0.00000414070	155,648,688	148,809,171	155,648,688	148,809,171	VA	Accomack	3
2866873	0.00000414131	30,943,253	29,162,102	30,943,253	29,162,102	FL	Monroe	4
2856466	0.00000414946	118,135	93,381	118,135	93,381	SC	Beaufort	1
2855326	0.00000414958	12,498,930	11,121,898	12,498,930	11,121,898	FL	Hillsborough	1

EventID	RATE	GU_Loss_wDS	GR_Loss_wDS	GU_Loss_xDS	GR_Loss_xDS	LandfallState	LandfallCounty	SS_Intensity
2864062	0.00000414958	14,239,158	11,804,213	14,239,158	11,804,213	TX	Galveston	3
2868310	0.00000414958	2,805,498	2,302,239	2,805,498	2,302,239	TX	Galveston	3
2855565	0.00000415009	36,868,066	32,296,445	36,868,066	32,296,445	FL	Brevard	3
2851127	0.00000415741	2,663,981	2,234,028	2,632,945	2,204,429	GA	McIntosh	2
2855161	0.00000415741	24,139,361	21,344,414	23,515,916	20,741,903	GA	Glynn	2
2857649	0.00000415741	138,943,517	124,013,846	130,012,487	115,350,708	GA	Camden	2
2859931	0.00000415741	44,202,107	39,680,397	44,202,107	39,680,397	GA	Camden	2
2871397	0.00000415741	74,586,649	66,005,168	74,586,649	66,005,168	GA	McIntosh	2
2873866	0.00000415741	816,668,330	754,827,574	671,392,522	613,601,376	GA	Camden	2
2875400	0.00000415741	1,043,107	868,754	1,043,107	868,754	GA	McIntosh	2
2868864	0.00000415882	123,852,485	111,684,376	123,852,485	111,684,376	FL	Brevard	5
2869033	0.00000415882	39,054,002	34,922,091	33,377,039	29,430,841	FL	St. Johns	5
2870524	0.00000415882	49,178,490	44,108,710	49,178,490	44,108,710	NC	Hyde	1
2873238	0.00000415882	429,126,440	390,742,538	361,580,335	325,543,015	FL	Brevard	1
2848584	0.00000415916	129,935	103,408	129,935	103,408	LA	Terrebonne	4
2852771	0.00000417083	4,828,364	4,386,857	4,828,364	4,386,857	Central America		5
2854121	0.00000417381	69,911,099	64,108,740	69,911,099	64,108,740	FL	Miami-Dade	2
2874489	0.00000417450	34,066,977	31,201,195	34,066,977	31,201,195	NC	Carteret	1
2864997	0.00000417749	79,576,402	70,340,253	62,333,623	53,770,337	FL	Martin	3
2874548	0.00000418027	9,554,835	8,218,260	9,554,835	8,218,260	FL	Broward	5
2853634	0.00000418854	17,053,037	14,874,675	17,053,037	14,874,675	FL	Levy	4
2849709	0.00000420040	599,021,236	550,168,950	599,021,236	550,168,950	NC	Brunswick	1
2876032	0.00000420040	11,659,185	10,979,617	11,659,185	10,979,617	NC	Hyde	1
2855443	0.00000421591	43,698,011	37,191,637	43,698,011	37,191,637	LA	Terrebonne	5
2874674	0.00000421739	91,976,426	81,384,286	91,976,426	81,384,286	LA	Terrebonne	4
2851555	0.00000421924	2,850,069	2,348,700	2,850,069	2,348,700	FL	Miami-Dade	4
2854383	0.00000421924	81,250,860	71,122,039	81,250,860	71,122,039	FL	Monroe	4
2856006	0.00000421924	2,188,056	1,791,379	2,188,056	1,791,379	FL	Miami-Dade	4
2870498	0.00000421924	166,097	138,050	166,097	138,050	FL	Miami-Dade	4
2876978	0.00000421924	1,050,440	865,798	1,050,440	865,798	FL	Miami-Dade	4
2851754	0.00000422327	52,537,180	48,256,050	52,537,180	48,256,050	FL	Palm Beach	2
2855356	0.00000422327	103,566,703	95,726,547	103,566,703	95,726,547	NC	Carteret	1
2856133	0.00000422327	55,992,615	52,637,691	55,992,615	52,637,691	NC	Carteret	1
2856335	0.00000422327	729,050	647,888	729,050	647,888	FL	Monroe	1
2859897	0.00000422327	30,223,682	27,278,025	30,223,682	27,278,025	RI	Washington	1
2859967	0.00000422327	6,268,620	5,637,395	6,268,620	5,637,395	FL	Miami-Dade	0
2861824	0.00000422327	123,445	98,990	123,445	98,990	ME	Hancock	0
2867452	0.00000422327	2,602,137	2,200,382	2,602,137	2,200,382	NY	Suffolk	1
2868982	0.00000422327	8,485,970	7,954,550	8,485,970	7,954,550	FL	Martin	3
2875355	0.00000422327	2,608,092	2,367,807	2,608,092	2,367,807	FL	Martin	0
2866283	0.00000422393	151,241,136	135,023,932	151,241,136	135,023,932	FL	Sarasota	1
2852577	0.00000423129	515,213,078	472,021,153	515,213,078	472,021,153	NC	Carteret	1
2872421	0.00000423512	24,682,528	22,131,134	24,682,528	22,131,134	FL	Charlotte	5
2861744	0.00000423952	16,139,681	14,170,163	16,139,681	14,170,163	FL	Monroe	5
2857382	0.00000424787	368,968,429	333,160,219	368,968,429	333,160,219	NC	Onslow	1
2852949	0.00000424883	453,007,905	414,831,526	447,753,195	409,715,368	FL	Pasco	3
2865599	0.00000424966	121,279,906	115,082,605	121,279,906	115,082,605	NC	Hyde	1
2876678	0.00000425244	245,414,386	238,045,803	245,414,386	238,045,803	MD	Worcester	4
2862232	0.00000425828	27,570,653	24,173,988	27,570,653	24,173,988	FL	Palm Beach	3
2850663	0.00000425971	72,995,456	63,181,270	72,995,456	63,181,270	FL	Citrus	5
2850766	0.00000425971	29,760,776	25,849,535	29,396,089	25,498,916	FL	Hernando	5
2854005	0.00000425971	11,568,430	10,105,377	11,568,430	10,105,377	FL	Pasco	5
2854180	0.00000425971	5,267,434	4,451,987	5,267,434	4,451,987	FL	Citrus	5
2858468	0.00000425971	30,264,263	26,115,301	30,264,263	26,115,301	FL	Monroe	4
2876389	0.00000425971	30,595,605	27,346,393	30,595,605	27,346,393	FL	Hillsborough	1
2850095	0.00000426018	4,833,920	3,912,785	4,833,920	3,912,785	LA	Plaquemines	2
2850523	0.00000426018	655,306	511,228	655,306	511,228	FL	Bay	5
2851084	0.00000426018	16,660,254	13,848,692	16,660,254	13,848,692	FL	Franklin	5
2851130	0.00000426018	2,724,909	2,289,201	2,694,107	2,259,808	FL	Monroe	1
2851146	0.00000426018	3,644,392	2,914,203	3,644,392	2,914,203	FL	Okaloosa	5
2851277	0.00000426018	920,805	757,933	920,805	757,933	AL	Baldwin	2
2851693	0.00000426018	53,756,210	48,875,299	53,756,210	48,875,299	FL	Monroe	1
2852211	0.00000426018	8,988,992	7,412,950	8,988,992	7,412,950	FL	Okaloosa	5
2853882	0.00000426018	1,442,963	1,261,447	1,409,690	1,229,382	FL	Monroe	1
2855773	0.00000426018	4,189,812	3,588,032	4,149,960	3,549,839	FL	Monroe	2
2858688	0.00000426018	221,998,699	201,735,791	177,834,038	158,924,914	FL	Gulf	5
2859416	0.00000426018	28,451,385	24,199,017	27,690,192	23,470,584	FL	Wakulla	5
2863187	0.00000426018	124,738,017	114,286,518	107,549,260	97,533,349	FL	Bay	5
2867270	0.00000426018	156,783,998	140,775,564	153,029,168	137,138,769	FL	Palm Beach	4
2870954	0.00000426018	177,184	141,542	177,184	141,542	FL	Walton	5
2873186	0.00000426018	77,334	62,167	77,334	62,167	FL	Escambia	5
2874738	0.00000426018	29,142,757	24,179,422	28,679,419	23,739,607	FL	Franklin	5
2875742	0.00000426018	46,100,611	39,250,027	45,327,594	38,512,660	FL	Monroe	4
2878035	0.00000426018	6,523,352	5,535,453	6,523,352	5,535,453	FL	Escambia	5
2862531	0.00000426146	31,600,076	27,703,283	31,600,076	27,703,283	FL	Palm Beach	4
2854739	0.00000426819	4,914,501	4,100,822	4,914,501	4,100,822	FL	St. Johns	1

EventID	RATE	GU_Loss_wDS	GR_Loss_wDS	GU_Loss_xDS	GR_Loss_xDS	LandfallState	LandfallCounty	SS_Intensity
2870900	0.00000428096	69,805,456	61,954,358	69,427,345	61,587,607	FL	Bay	2
2848594	0.00000428174	702,680,459	643,704,249	692,074,871	633,492,338	SC	Horry	3
2848857	0.00000428174	1,179,551,976	1,087,109,759	1,024,758,140	936,762,770	SC	Horry	3
2849033	0.00000428174	2,374,971,923	2,204,722,111	1,917,995,383	1,771,655,348	FL	Brevard	2
2849649	0.00000428174	288,224,123	266,125,579	272,403,277	250,745,271	SC	Georgetown	3
2849976	0.00000428174	414,466,583	380,126,870	407,041,008	372,977,285	SC	Horry	3
2850226	0.00000428174	380,800,669	346,784,920	369,328,198	335,649,033	SC	Georgetown	4
2851134	0.00000428174	4,208,286,377	3,909,912,657	3,196,786,544	2,963,416,093	SC	Horry	3
2851244	0.00000428174	802,755,211	742,705,536	774,591,263	715,377,024	SC	Horry	4
2851522	0.00000428174	3,001,327,307	2,782,896,158	2,357,197,481	2,176,752,830	SC	Georgetown	3
2851767	0.00000428174	27,229,823	23,964,158	27,229,823	23,964,158	SC	Georgetown	3
2853349	0.00000428174	1,770,403,877	1,657,755,541	1,605,451,706	1,498,287,520	SC	Georgetown	3
2853429	0.00000428174	297,879,412	272,529,571	297,879,412	272,529,571	FL	Miami-Dade	1
2854335	0.00000428174	393,737,194	357,169,967	393,737,194	357,169,967	SC	Georgetown	3
2855680	0.00000428174	952,877,779	880,477,999	829,199,263	762,699,334	SC	Horry	3
2858025	0.00000428174	3,523,660,110	3,263,263,749	2,737,068,413	2,533,615,970	SC	Georgetown	3
2860431	0.00000428174	490,951,411	444,400,088	442,749,974	398,557,700	SC	Georgetown	3
2862439	0.00000428174	471,540,860	429,743,411	459,055,388	417,803,069	FL	Palm Beach	1
2864201	0.00000428174	592,224,700	541,294,526	592,224,700	541,294,526	SC	Horry	3
2864225	0.00000428174	15,422,977	13,486,123	15,422,977	13,486,123	SC	Georgetown	3
2865426	0.00000428174	759,597,849	706,238,633	667,540,164	617,024,466	SC	Georgetown	3
2865571	0.00000428174	477,557,856	430,497,276	460,119,726	413,830,968	SC	Georgetown	3
2865739	0.00000428174	1,182,968,907	1,102,253,457	970,638,398	901,982,684	SC	Georgetown	3
2867999	0.00000428174	816,812,872	740,832,057	769,302,211	696,199,825	SC	Georgetown	3
2868783	0.00000428174	1,999,142,987	1,871,301,544	1,710,615,098	1,594,782,202	SC	Georgetown	3
2869039	0.00000428174	831,980,056	777,163,431	821,043,970	766,583,806	SC	Horry	3
2869856	0.00000428174	731,507,287	671,765,527	713,770,571	654,544,505	SC	Georgetown	3
2870058	0.00000428174	50,151,039	44,062,575	50,151,039	44,062,575	SC	Georgetown	3
2870491	0.00000428174	348,633,961	320,127,995	346,952,629	318,491,753	SC	Horry	3
2872142	0.00000428174	1,248,249,549	1,161,567,643	1,085,896,900	1,005,258,128	SC	Horry	3
2877467	0.00000428174	1,079,142,153	994,955,142	943,739,348	865,716,280	SC	Georgetown	3
2878099	0.00000428174	1,146,420,263	1,059,630,419	1,074,577,533	990,203,108	SC	Horry	3
2851002	0.00000428752	160,970,158	153,592,265	160,970,158	153,592,265	NC	Dare	2
2874373	0.00000428967	20,609,717	19,470,708	20,609,717	19,470,708	FL	Lee	1
2869787	0.00000429780	25,219,750	21,267,662	25,219,750	21,267,662	FL	Collier	5
2875750	0.00000430328	286,106,321	261,405,042	286,106,321	261,405,042	NC	Brunswick	2
2855738	0.00000430373	984,772,761	903,289,835	918,665,251	839,307,397	SC	Georgetown	2
2858802	0.00000430794	46,610,138	44,335,980	46,610,138	44,335,980	NY	Suffolk	2
2874751	0.00000431099	640,535,202	593,566,687	636,653,047	589,776,918	FL	Citrus	2
2865837	0.00000431618	70,222,013	64,700,779	70,222,013	64,700,779	GA	Glynn	3
2850329	0.00000431868	336,898	271,649	336,898	271,649	FL	Brevard	4
2850674	0.00000432044	54,374,457	47,977,784	54,374,457	47,977,784	FL	Broward	4
2866782	0.00000432044	539,647	446,109	539,647	446,109	FL	Palm Beach	4
2868364	0.00000432044	23,681,689	20,153,254	23,681,689	20,153,254	FL	Broward	4
2869609	0.00000432374	6,145,657,002	5,261,296,043	4,963,093,475	4,446,777,671	NC	Pender	5
2868467	0.00000432590	146,882,765	135,537,759	146,882,765	135,537,759	FL	Broward	5
2854101	0.00000433539	19,171,813	16,166,287	19,171,813	16,166,287	FL	Franklin	1
2854146	0.00000433539	2,069,705	1,702,650	2,069,705	1,702,650	FL	Taylor	1
2862708	0.00000433539	26,870,392	23,499,262	26,870,392	23,499,262	FL	Franklin	1
2866700	0.00000433539	6,051,343	5,158,982	6,051,343	5,158,982	FL	Franklin	1
2867431	0.00000433539	169,347,995	151,229,935	169,347,995	151,229,935	FL	Franklin	1
2872894	0.00000433539	91,229,369	78,991,307	91,229,369	78,991,307	FL	Taylor	1
2848655	0.00000434010	443,179,695	418,122,163	443,179,695	418,122,163	NC	Carteret	3
2848952	0.00000434010	1,496,034,523	1,384,336,591	1,280,548,604	1,176,986,433	NC	Carteret	3
2850830	0.00000434010	807,269,384	754,023,591	807,269,384	754,023,591	NC	Carteret	3
2850832	0.00000434010	1,096,135,447	1,031,890,730	1,089,777,490	1,025,770,690	NC	Carteret	3
2853467	0.00000434010	873,561,007	819,054,811	873,561,007	819,054,811	FL	Palm Beach	2
2853498	0.00000434010	543,886,781	519,341,994	543,886,781	519,341,994	NC	Carteret	3
2853740	0.00000434010	527,332,260	489,117,942	527,332,260	489,117,942	NC	Carteret	3
2854284	0.00000434010	370,379,115	338,702,340	370,379,115	338,702,340	NC	Carteret	3
2855129	0.00000434010	898,591,946	840,032,829	892,822,076	834,412,543	NC	Carteret	3
2856192	0.00000434010	213,402,008	198,045,613	213,402,008	198,045,613	NC	Carteret	3
2856568	0.00000434010	788,746,300	738,367,786	788,746,300	738,367,786	NC	Carteret	4
2860574	0.00000434010	469,000,110	435,737,143	449,825,347	417,107,322	FL	Brevard	3
2864512	0.00000434010	1,234,266,190	1,166,529,450	1,221,226,872	1,153,935,912	NC	Carteret	3
2864665	0.00000434010	2,180,705,795	2,048,784,222	1,863,853,683	1,746,448,960	NC	Carteret	3
2865298	0.00000434010	215,676,645	195,209,633	215,676,645	195,209,633	NC	Carteret	3
2870054	0.00000434010	558,726,152	532,338,511	558,726,152	532,338,511	NC	Carteret	3
2873512	0.00000434010	621,353,458	581,312,054	621,353,458	581,312,054	FL	Palm Beach	4
2874884	0.00000434010	269,729,114	256,134,698	269,729,114	256,134,698	NC	Carteret	3
2875130	0.00000434010	1,075,196,691	1,004,786,073	1,066,218,676	996,170,122	NC	Carteret	3
2875192	0.00000434010	1,283,499,634	1,233,538,108	1,275,800,902	1,226,107,270	NC	Carteret	3
2875287	0.00000434010	541,048,968	492,098,054	541,048,968	492,098,054	NC	Carteret	3
2875375	0.00000434010	100,994,974	91,883,376	100,994,974	91,883,376	NC	Carteret	3
2876088	0.00000434010	660,590,576	617,562,573	660,590,576	617,562,573	NC	Carteret	3
2877407	0.00000434010	1,169,624,556	1,094,132,552	1,157,165,798	1,082,087,479	NC	Carteret	3

EventID	RATE	GU_Loss_wDS	GR_Loss_wDS	GU_Loss_xDS	GR_Loss_xDS	LandfallState	LandfallCounty	SS_Intensity
2877795	0.00000434010	404,820,424	382,985,144	404,820,424	382,985,144	FL	Brevard	1
2850568	0.00000434019	613,715,646	561,580,661	608,662,637	556,679,128	FL	Brevard	1
2865452	0.00000434959	27,449,314	26,112,247	27,449,314	26,112,247	FL	Hernando	2
2861904	0.00000435891	90,320	74,273	90,320	74,273	FL	Brevard	4
2866889	0.00000435927	15,306,142	12,658,343	15,306,142	12,658,343	AL	Mobile	1
2852064	0.00000436442	3,433,500,570	3,131,500,483	2,850,420,813	2,644,716,582	GA	Chatham	3
2855393	0.00000436457	36,419,997	32,281,816	36,419,997	32,281,816	FL	St. Lucie	4
2856864	0.00000436704	7,154,057	5,789,645	7,154,057	5,789,645	LA	Terrebonne	1
2860881	0.00000437466	4,377,806	3,616,414	4,377,806	3,616,414	AL	Baldwin	1
2851476	0.00000437510	319,420,245	298,749,133	319,420,245	298,749,133	NC	Dare	2
2854048	0.00000437670	539,406,170	497,500,259	539,406,170	497,500,259	NC	Brunswick	1
2861299	0.00000437670	154,380,614	141,706,026	154,380,614	141,706,026	RI	Washington	1
2876522	0.00000437670	1,091,688	955,360	1,091,688	955,360	FL	Brevard	1
2851185	0.00000437734	1,563,363,194	1,435,509,407	1,507,673,187	1,383,841,856	FL	Palm Beach	2
2850382	0.00000437793	602,606,642	555,357,588	574,689,213	528,202,710	FL	Pinellas	3
2870969	0.00000438515	18,183,671	16,000,132	14,486,997	12,447,934	FL	Palm Beach	3
2875772	0.00000438595	100,304	81,515	100,304	81,515	FL	Monroe	5
2865918	0.00000438635	84,161,671	76,185,409	84,161,671	76,185,409	FL	Monroe	2
2861965	0.00000438873	1,400,974	1,159,276	1,400,974	1,159,276	FL	Broward	5
2871487	0.00000438873	146,902,298	137,956,647	146,902,298	137,956,647	FL	Miami-Dade	5
2865378	0.00000438977	1,172,427,477	1,142,493,227	1,172,427,477	1,142,493,227	NC	Hyde	1
2861733	0.00000439488	44,251,537	40,382,252	44,251,537	40,382,252	FL	Broward	3
2859684	0.00000439605	1,393,702,253	1,343,260,003	1,385,014,972	1,335,014,634	NC	Dare	4
2856437	0.00000439696	501,568,563	465,734,349	425,387,349	391,340,450	SC	Charleston	4
2867320	0.00000440047	253,182,060	229,086,593	253,182,060	229,086,593	FL	Gulf	3
2854411	0.00000440153	182,544,900	164,902,085	182,544,900	164,902,085	FL	Hernando	3
2855131	0.00000440754	53,818,918	47,794,813	53,818,918	47,794,813	FL	Monroe	1
2873080	0.00000441254	3,647,612	2,933,140	3,647,612	2,933,140	FL	Palm Beach	2
2869272	0.00000442432	40,316,230	36,875,213	40,316,230	36,875,213	FL	Brevard	3
2855126	0.00000443729	19,393,624	16,829,585	19,393,624	16,829,585	MA	Bristol	1
2856427	0.00000443729	83,582,801	75,558,852	83,582,801	75,558,852	NC	Pender	1
2859466	0.00000443729	623,313	510,947	623,313	510,947	FL	Brevard	1
2863423	0.00000443729	92,888,159	86,215,403	92,888,159	86,215,403	NC	Hyde	1
2865743	0.00000443729	2,195,804	1,853,066	2,195,804	1,853,066	MA	Barnstable	1
2865767	0.00000443729	62,895,077	55,368,964	62,895,077	55,368,964	LA	Terrebonne	1
2867358	0.00000443729	51,966,404	48,786,932	51,966,404	48,786,932	VA	Accomack	1
2869799	0.00000443729	153,987,919	143,445,613	153,987,919	143,445,613	FL	Martin	4
2874478	0.00000443729	148,072,848	136,964,751	148,072,848	136,964,751	SC	Georgetown	2
2867480	0.00000444135	85,662,798	75,382,485	84,931,155	74,678,837	SC	Charleston	4
2864506	0.00000445387	66,263,240	58,902,842	66,263,240	58,902,842	FL	Palm Beach	3
2850410	0.00000447196	618,048	543,288	618,048	543,288	NJ	Ocean	2
2859475	0.00000447196	144,646,748	138,667,485	144,646,748	138,667,485	NC	Hyde	2
2862193	0.00000447838	1,404,951	1,195,417	1,404,951	1,195,417	FL	Dixie	1
2863768	0.00000447838	25,539,505	23,025,661	25,539,505	23,025,661	FL	Levy	1
2852200	0.00000448019	957,931,909	924,431,468	957,931,909	924,431,468	NC	Hyde	4
2848999	0.00000448399	1,014,804,043	939,393,022	994,302,303	919,676,304	NC	Brunswick	3
2850996	0.00000448399	408,096,899	378,374,727	408,096,899	378,374,727	NC	Brunswick	3
2851497	0.00000448399	202,357,177	183,684,499	202,357,177	183,684,499	SC	Horry	3
2853543	0.00000448399	921,552,723	854,333,116	881,531,844	815,534,286	FL	Brevard	3
2853581	0.00000448399	581,514,262	542,512,392	578,117,519	539,201,766	NC	Brunswick	3
2859445	0.00000448399	878,111,195	817,309,621	872,417,343	811,794,911	NC	Brunswick	3
2863218	0.00000448399	335,338,218	307,874,940	335,338,218	307,874,940	NC	New Hanover	3
2865456	0.00000448399	1,665,070,985	1,537,508,156	1,377,224,123	1,259,464,568	SC	Horry	3
2865992	0.00000448399	204,857,126	187,965,353	204,857,126	187,965,353	NC	Brunswick	3
2866996	0.00000448399	3,505,834,055	3,239,110,494	2,754,385,327	2,544,126,307	NC	Brunswick	3
2867538	0.00000448399	1,926,188,498	1,807,823,530	1,645,079,706	1,546,500,693	FL	Duval	2
2868803	0.00000448399	223,347,492	209,575,709	223,347,492	209,575,709	NC	New Hanover	3
2870949	0.00000448399	767,387,480	704,073,550	760,052,987	696,969,267	NC	Brunswick	3
2871618	0.00000448399	806,841,290	738,634,699	781,465,793	714,169,711	NC	Brunswick	3
2872294	0.00000448399	275,354,062	252,250,857	275,354,062	252,250,857	NC	Brunswick	3
2873153	0.00000448399	1,884,974,759	1,753,333,211	1,620,689,847	1,503,317,130	FL	Brevard	1
2874381	0.00000448399	1,307,415,787	1,208,679,563	1,236,695,138	1,140,547,674	NC	Brunswick	3
2875826	0.00000448399	567,742,224	533,715,478	567,742,224	533,715,478	NC	Brunswick	3
2864672	0.00000448702	6,235,637	5,138,924	6,235,637	5,138,924	FL	Broward	4
2858846	0.00000450149	445,528,953	418,668,364	445,528,953	418,668,364	NC	Dare	2
2858860	0.00000450149	525,784,352	505,215,982	525,784,352	505,215,982	NC	Dare	2
2860688	0.00000450358	241,673,288	221,760,565	200,611,775	181,847,916	FL	Pinellas	2
2873118	0.00000450471	127,794,295	116,144,907	108,074,342	97,012,140	FL	Broward	1
2856899	0.00000450770	35,471,200	30,216,132	35,471,200	30,216,132	FL	Charlotte	1
2854304	0.00000451630	396,114	330,498	396,114	330,498	FL	Monroe	1
2864779	0.00000451862	190,449,667	171,504,848	190,449,667	171,504,848	NC	Brunswick	1
2871848	0.00000451939	16,733,556	13,922,684	16,733,556	13,922,684	FL	Monroe	1
2869922	0.00000451966	2,315,687	1,995,066	2,315,687	1,995,066	MS	Harrison	1
2855530	0.00000453555	467,194,289	428,639,205	467,194,289	428,639,205	FL	Monroe	3
2857414	0.00000453647	272,857,183	250,051,556	214,631,066	193,522,435	SC	Beaufort	4
2858724	0.00000453680	157,724,408	141,498,208	157,724,408	141,498,208	NC	Brunswick	1

EventID	RATE	GU_Loss_wDS	GR_Loss_wDS	GU_Loss_xDS	GR_Loss_xDS	LandfallState	LandfallCounty	SS_Intensity
2848714	0.00000453844	430,385,130	393,883,001	368,042,897	333,212,217	SC	Beaufort	3
2849442	0.00000453844	286,276,027	263,070,475	256,219,764	233,716,845	SC	Beaufort	3
2850051	0.00000453844	454,245,139	415,308,830	384,916,992	347,829,251	SC	Colleton	3
2850101	0.00000453844	148,370,756	133,277,129	139,810,993	124,972,616	FL	Flagler	1
2850430	0.00000453844	929,831,801	856,957,569	748,264,156	684,057,608	SC	Charleston	3
2851283	0.00000453844	18,012,458	15,387,957	17,497,814	14,894,804	FL	Brevard	2
2851384	0.00000453844	899,914,863	832,811,357	711,417,751	652,411,227	SC	Beaufort	3
2852120	0.00000453844	28,539,708	24,041,455	27,830,925	23,365,998	FL	Martin	3
2852364	0.00000453844	210,670,209	192,346,399	173,839,521	156,552,412	SC	Beaufort	3
2853396	0.00000453844	429,338,279	394,257,137	347,991,406	315,145,730	SC	Charleston	3
2853853	0.00000453844	160,083,348	142,316,274	155,264,403	137,650,514	FL	Brevard	1
2854561	0.00000453844	58,749,165	51,908,110	57,952,645	51,138,837	FL	Flagler	3
2856926	0.00000453844	710,623	590,449	710,623	590,449	FL	Brevard	2
2860405	0.00000453844	29,982,354	25,628,815	29,982,354	25,628,815	FL	Brevard	2
2860708	0.00000453844	54,387,448	47,902,854	44,187,563	38,090,742	SC	Beaufort	3
2862495	0.00000453844	217,389,285	198,868,540	183,509,549	165,982,337	SC	Charleston	3
2862516	0.00000453844	77,303,219	66,737,462	76,346,581	65,819,735	SC	Beaufort	3
2863180	0.00000453844	11,698,120	10,135,125	11,520,614	9,964,642	FL	Brevard	3
2863553	0.00000453844	11,088,889	9,274,552	11,088,889	9,274,552	SC	Beaufort	3
2863813	0.00000453844	428,026,265	395,973,630	327,786,112	298,379,506	SC	Beaufort	3
2864326	0.00000453844	2,983,928,177	2,769,630,534	2,288,405,987	2,119,136,177	FL	Duval	1
2865467	0.00000453844	261,912,514	235,021,958	225,451,444	199,911,570	SC	Charleston	3
2865682	0.00000453844	96,023	72,671	96,023	72,671	FL	Brevard	1
2866016	0.00000453844	26,563,678	23,452,515	23,724,886	20,717,088	SC	Beaufort	3
2866096	0.00000453844	3,705,530	3,052,544	3,617,331	2,969,029	SC	Beaufort	3
2866318	0.00000453844	4,157,512	3,521,348	4,060,961	3,428,985	SC	Beaufort	3
2866357	0.00000453844	16,099,958	13,878,356	15,953,888	13,737,988	SC	Charleston	3
2868114	0.00000453844	1,486,835	1,242,622	1,486,835	1,242,622	FL	Brevard	2
2869471	0.00000453844	694,202,794	640,333,615	561,877,734	512,298,691	SC	Beaufort	3
2869745	0.00000453844	44,509,514	38,712,469	43,588,158	37,825,269	SC	Beaufort	3
2870618	0.00000453844	97,798,140	87,153,629	81,752,561	71,662,067	SC	Beaufort	3
2871500	0.00000453844	6,387,212	5,479,102	6,228,595	5,326,898	SC	Charleston	3
2872457	0.00000453844	445,953,370	408,332,053	375,427,489	339,675,101	SC	Colleton	3
2872481	0.00000453844	44,462,008	38,607,303	38,142,861	32,547,351	SC	Beaufort	3
2873416	0.00000453844	1,057,356	872,850	1,051,423	867,221	FL	Brevard	1
2874546	0.00000453844	906,037,969	846,479,668	697,964,824	644,744,696	SC	Colleton	3
2874634	0.00000453844	40,642,095	35,516,807	37,076,673	32,079,680	FL	Palm Beach	2
2876505	0.00000453844	13,950,216	12,202,818	11,915,932	10,249,013	SC	Beaufort	3
2877485	0.00000453844	46,956,102	41,158,872	42,577,342	36,937,097	SC	Colleton	3
2872006	0.00000453993	639,880,053	594,801,904	528,185,554	485,958,346	SC	Charleston	4
2871081	0.00000455198	7,097,231	6,115,716	7,097,231	6,115,716	FL	Hillsborough	1
2856293	0.00000455280	332,575,617	303,124,288	283,496,359	255,450,194	LA	Plaquemines	3
2856171	0.00000455634	132,671,368	116,858,955	131,589,829	115,816,021	FL	Monroe	3
2873871	0.00000455678	3,768,242,573	3,462,645,920	2,834,617,233	2,613,872,582	FL	Brevard	1
2855056	0.00000455720	148,513,165	131,510,215	148,513,165	131,510,215	FL	Miami-Dade	2
2862672	0.00000455720	666,723,455	605,264,988	656,493,084	595,356,811	FL	Miami-Dade	2
2867111	0.00000455720	259,036,994	236,349,647	259,036,994	236,349,647	FL	Miami-Dade	2
2872169	0.00000455720	43,068,472	37,151,031	43,068,472	37,151,031	FL	Miami-Dade	3
2873510	0.00000455720	278,154,982	253,938,716	278,154,982	253,938,716	FL	Monroe	2
2848643	0.00000455937	103,330,431	94,355,061	103,330,431	94,355,061	NC	Onslow	1
2854503	0.00000455937	91,711,402	85,373,628	91,711,402	85,373,628	NC	Dare	1
2859067	0.00000455937	5,148,564	4,312,846	5,148,564	4,312,846	FL	Nassau	3
2863097	0.00000455937	3,279,008	2,790,266	3,245,520	2,758,192	LA	Terrebonne	1
2868454	0.00000455937	4,178,088	3,492,254	4,178,088	3,492,254	FL	St. Johns	3
2869497	0.00000455937	290,796	233,987	290,796	233,987	FL	Duval	3
2871300	0.00000455937	125,008,635	114,968,912	125,008,635	114,968,912	NC	Carteret	1
2873860	0.00000455952	9,738,878	8,628,537	9,738,878	8,628,537	SC	Horry	1
2866972	0.00000456169	433,425,141	394,164,519	433,425,141	394,164,519	NC	Onslow	2
2860779	0.00000456796	74,517,018	69,080,346	74,517,018	69,080,346	FL	St. Lucie	3
2870166	0.00000457457	553,053	450,431	553,053	450,431	FL	Volusia	2
2853719	0.00000457550	334,193,068	305,421,870	297,770,150	269,944,002	FL	Monroe	3
2871602	0.00000458268	531,466	446,625	531,466	446,625	FL	Sarasota	1
2854499	0.00000458803	57,096,784	52,839,598	57,096,784	52,839,598	FL	Lee	4
2849907	0.00000459237	522,326	421,652	522,326	421,652	GA	Camden	1
2874358	0.00000460559	157,276,852	142,616,799	157,276,852	142,616,799	FL	Franklin	3
2859891	0.00000461025	45,283,356	39,817,547	45,283,356	39,817,547	FL	Franklin	3
2874719	0.00000461249	181,889,018	161,364,125	181,889,018	161,364,125	FL	Pinellas	2
2873413	0.00000462279	11,752,588	10,879,789	11,752,588	10,879,789	FL	Pinellas	3
2872254	0.00000462405	33,133,028	27,775,570	33,133,028	27,775,570	LA	Cameron	1
2852984	0.00000462780	218,772,318	196,515,619	218,772,318	196,515,619	NC	Brunswick	0
2851896	0.00000462858	50,431,272	44,962,139	50,431,272	44,962,139	FL	Levy	2
2870199	0.00000463216	126,382,218	117,961,392	126,382,218	117,961,392	FL	Monroe	5
2864717	0.00000463397	164,834,443	149,889,342	164,834,443	149,889,342	FL	Pasco	3
2849162	0.00000464392	3,850,970	3,274,103	3,182,081	2,637,173	GA	Liberty	3
2849322	0.00000464392	102,813,943	91,123,709	99,340,023	87,768,178	GA	Chatham	3
2849745	0.00000464392	100,794,163	89,832,604	88,789,724	78,210,594	FL	Duval	1

EventID	RATE	GU_Loss_wDS	GR_Loss_wDS	GU_Loss_xDS	GR_Loss_xDS	LandfallState	LandfallCounty	SS_Intensity
2849761	0.00000464392	129,826,244	114,527,654	128,641,854	113,384,482	GA	Chatham	3
2849810	0.00000464392	19,565,744	17,643,350	16,735,982	14,900,964	GA	Liberty	3
2851358	0.00000464392	5,316,064	4,510,220	4,481,412	3,716,553	GA	McIntosh	3
2854168	0.00000464392	798,965,619	738,899,534	602,685,037	548,170,910	GA	Liberty	3
2855239	0.00000464392	81,364,015	72,690,124	66,720,041	58,567,949	GA	Chatham	3
2856083	0.00000464392	386,301	320,745	386,301	320,745	GA	Chatham	3
2856719	0.00000464392	101,055,158	90,207,359	77,032,913	67,057,964	SC	Beaufort	3
2857966	0.00000464392	390,830,218	356,386,265	325,458,396	292,897,220	FL	Palm Beach	2
2860481	0.00000464392	293,209,181	266,038,391	259,992,949	233,779,940	GA	Chatham	3
2860684	0.00000464392	370,714,562	340,518,849	308,562,126	280,111,062	GA	Chatham	3
2860807	0.00000464392	544,798	446,271	544,798	446,271	FL	Brevard	2
2863271	0.00000464392	7,394,827	6,080,648	7,223,590	5,918,478	FL	Brevard	3
2863617	0.00000464392	84,744	70,824	84,744	70,824	GA	McIntosh	3
2864279	0.00000464392	34,936,410	30,160,305	34,486,677	29,728,233	FL	Monroe	2
2864798	0.00000464392	74,487,264	66,524,953	73,742,860	65,801,883	GA	Liberty	3
2865069	0.00000464392	13,672,006	11,803,723	12,769,166	10,936,184	GA	McIntosh	3
2866060	0.00000464392	1,767,152	1,478,210	1,746,730	1,458,721	GA	McIntosh	3
2867630	0.00000464392	1,083,483	909,231	1,083,483	909,231	FL	Brevard	2
2871617	0.00000464392	27,283,647	23,719,347	27,009,323	23,455,252	FL	Duval	3
2873706	0.00000464392	14,302,263	11,920,832	13,440,597	11,102,288	GA	McIntosh	3
2873986	0.00000464392	485,390,514	444,713,966	412,921,375	374,194,732	FL	Flagler	2
2875373	0.00000464392	132,736,852	121,352,750	110,754,025	99,978,032	FL	Palm Beach	4
2866956	0.00000464591	1,572,055,783	1,487,874,048	1,535,326,055	1,452,328,394	FL	Charlotte	3
2872153	0.00000464797	22,974,009	19,533,585	22,974,009	19,533,585	FL	Walton	2
2855132	0.00000464908	262,544,908	238,465,015	260,533,717	236,508,696	NC	Onslow	1
2865256	0.00000465075	77,473,867	69,879,981	59,382,378	52,415,145	SC	Charleston	5
2859870	0.00000465318	188,911,058	171,109,356	173,861,780	156,474,419	SC	Beaufort	2
2876268	0.00000466520	64,253,285	60,062,124	64,253,285	60,062,124	NC	Hyde	1
2870868	0.00000467077	597,836,918	563,135,511	597,836,918	563,135,511	NC	Carteret	3
2869488	0.00000467219	18,051,916	15,981,394	18,051,916	15,981,394	FL	Volusia	3
2871176	0.00000467219	331,669	268,856	331,669	268,856	FL	Volusia	3
2873770	0.00000467219	8,101,745	6,926,979	8,101,745	6,926,979	SC	Beaufort	1
2874808	0.00000467219	14,493,882	12,392,055	14,493,882	12,392,055	FL	Volusia	3
2853667	0.00000467275	94,346,703	90,094,762	94,346,703	90,094,762	NC	Dare	1
2848956	0.00000467439	674,903,994	616,983,556	674,903,994	616,983,556	NC	Carteret	3
2849413	0.00000467439	1,867,092,680	1,744,634,102	1,702,161,661	1,586,948,205	NC	Onslow	3
2849926	0.00000467439	625,857,826	571,435,712	625,857,826	571,435,712	NC	New Hanover	3
2850793	0.00000467439	1,268,572,395	1,198,062,849	1,256,490,449	1,186,421,829	NC	Onslow	3
2852961	0.00000467439	577,856,594	528,676,545	577,856,594	528,676,545	NC	Onslow	3
2856170	0.00000467439	2,500,154,660	2,308,718,728	2,071,320,544	1,903,282,335	NC	Pender	3
2857392	0.00000467439	2,596,784,699	2,415,718,496	2,141,960,592	1,984,487,307	NC	New Hanover	3
2858542	0.00000467439	1,126,804,163	1,026,469,995	1,083,239,160	984,995,338	FL	Martin	2
2859733	0.00000467439	881,014,973	808,494,772	864,419,987	792,415,202	NC	Pender	3
2861269	0.00000467439	1,083,571,251	997,435,263	1,061,795,473	976,601,457	NC	New Hanover	3
2861469	0.00000467439	1,238,336,955	1,152,689,098	1,211,586,881	1,126,769,781	NC	Onslow	3
2862395	0.00000467439	582,915,456	533,843,856	582,915,456	533,843,856	NC	Onslow	3
2864953	0.00000467439	2,404,900,520	2,234,812,031	2,052,671,747	1,903,456,206	NC	Pender	3
2867464	0.00000467439	663,595,747	617,880,248	663,595,747	617,880,248	FL	Nassau	1
2868034	0.00000467439	132,054,724	121,461,618	132,054,724	121,461,618	NC	Carteret	3
2868495	0.00000467439	2,081,355,500	1,927,713,188	1,747,873,918	1,608,578,127	NC	New Hanover	3
2869989	0.00000467439	497,319,901	456,033,941	497,319,901	456,033,941	NC	Onslow	3
2870207	0.00000467439	621,810,145	577,096,869	621,810,145	577,096,869	NC	Onslow	3
2871309	0.00000467439	885,896,061	821,221,167	881,401,560	816,875,209	FL	Palm Beach	1
2871804	0.00000467439	1,304,079,664	1,199,315,698	1,230,496,719	1,128,962,305	NC	Pender	3
2872892	0.00000467439	1,199,255,018	1,121,755,032	1,179,078,664	1,102,204,370	NC	Carteret	3
2873195	0.00000467439	203,724,766	186,495,631	203,724,766	186,495,631	FL	Palm Beach	4
2873434	0.00000467439	2,116,548,827	1,947,602,429	1,879,307,000	1,727,623,599	NC	Onslow	3
2874930	0.00000467439	707,317,183	647,118,475	707,317,183	647,118,475	NC	Onslow	3
2875194	0.00000467439	1,254,928,845	1,175,278,268	1,201,595,248	1,123,833,931	FL	Brevard	1
2875417	0.00000467439	443,078,789	411,088,028	443,078,789	411,088,028	FL	Flagler	2
2877747	0.00000468033	736,241,107	698,323,489	736,241,107	698,323,489	NC	Carteret	2
2859663	0.00000468168	144,298,395	138,368,846	144,298,395	138,368,846	VA	Northampton	2
2874307	0.00000468371	299,529	237,731	299,529	237,731	FL	Volusia	1
2872203	0.00000468689	1,221,013,482	1,119,004,173	1,164,867,143	1,065,296,115	NC	New Hanover	3
2870081	0.00000468742	140,536,611	131,391,819	140,536,611	131,391,819	FL	Manatee	3
2875082	0.00000469357	182,576,436	164,817,327	182,576,436	164,817,327	MS	Harrison	2
2870019	0.00000469559	1,428,175,912	1,346,878,394	1,387,578,772	1,309,461,104	FL	Palm Beach	4
2854916	0.00000470249	18,601,409	17,327,141	18,601,409	17,327,141	NC	Hyde	0
2867742	0.00000470249	2,456,239	2,145,365	2,456,239	2,145,365	NY	Suffolk	0
2877697	0.00000470249	186,189	155,501	186,189	155,501	NC	Dare	0
2872860	0.00000470273	6,027,293	5,079,751	6,027,293	5,079,751	FL	Taylor	1
2856188	0.00000471043	373,881,476	336,168,579	373,881,476	336,168,579	FL	Hillsborough	4
2872048	0.00000471720	5,748,201,156	4,980,401,733	4,340,067,437	3,899,225,263	SC	Georgetown	5
2854641	0.00000471814	12,052,889	11,328,977	12,052,889	11,328,977	DE	Sussex	1
2850600	0.00000472246	30,959,474	26,567,981	30,800,526	26,415,397	FL	Collier	3
2874921	0.00000473470	3,078,003	2,576,135	3,078,003	2,576,135	FL	Volusia	4

EventID	RATE	GU_Loss_wDS	GR_Loss_wDS	GU_Loss_xDS	GR_Loss_xDS	LandfallState	LandfallCounty	SS_Intensity
2872431	0.00000473482	5,483	4,375	5,483	4,375	FL	Palm Beach	1
2871892	0.00000473970	42,020,710	36,269,192	41,220,346	35,500,001	FL	Volusia	1
2859260	0.00000474047	632,334	515,372	632,334	515,372	FL	Miami-Dade	4
2857432	0.00000474168	70,087,028	62,161,250	70,087,028	62,161,250	FL	Bay	2
2859748	0.00000474464	710,996,517	647,466,168	707,323,597	643,931,644	NC	New Hanover	3
2862364	0.00000474765	148,969,573	141,330,819	148,969,573	141,330,819	VA	Accomack	1
2869873	0.00000475005	754,223	604,564	754,223	604,564	FL	Brevard	1
2871165	0.00000475588	224,044,046	204,615,156	224,044,046	204,615,156	NC	Carteret	2
2866684	0.00000475932	4,582,321,348	4,254,111,431	3,784,848,411	3,565,242,143	VA	Virginia Beach	1
2869722	0.00000476738	134,058	117,645	134,058	117,645	FL	Taylor	1
2875152	0.00000476812	100,673,370	90,696,586	90,789,018	81,115,819	FL	Martin	3
2875284	0.00000477047	41,187,989	39,123,215	41,187,989	39,123,215	FL	Sarasota	2
2877870	0.00000477105	11,106,884	9,803,321	11,106,884	9,803,321	FL	Palm Beach	2
2851291	0.00000477358	831,756,261	780,798,549	825,897,296	775,125,776	NC	Brunswick	4
2860748	0.00000477971	2,263,420,962	2,144,438,927	2,179,191,488	2,068,709,089	NC	Carteret	4
2876659	0.00000478221	87,562,098	77,882,556	87,562,098	77,882,556	FL	Escambia	1
2869186	0.00000479032	5,114,096	4,578,289	5,114,096	4,578,289	FL	Monroe	5
2857634	0.00000479157	200,867,391	179,722,323	198,228,422	177,169,347	FL	Lee	1
2848535	0.00000479312	6,112,454	4,931,721	6,112,454	4,931,721	SC	Charleston	3
2849258	0.00000479312	576,254,237	528,617,957	488,679,024	443,545,174	SC	Charleston	3
2851775	0.00000479312	396,808	326,676	396,808	326,676	FL	Brevard	1
2851989	0.00000479312	250,218,817	227,206,094	210,356,652	188,563,863	SC	Charleston	3
2853539	0.00000479312	13,831,376	11,563,277	13,831,376	11,563,277	FL	Palm Beach	4
2854269	0.00000479312	162,789,929	145,181,031	156,611,285	139,195,379	SC	Charleston	3
2855137	0.00000479312	476,241,051	432,906,770	451,573,248	409,066,148	SC	Charleston	3
2855266	0.00000479312	405,093,026	379,925,485	339,230,418	315,721,525	FL	Brevard	4
2855309	0.00000479312	20,581,829	17,654,041	20,581,829	17,654,041	SC	Charleston	3
2855609	0.00000479312	611,084,123	562,583,485	552,014,402	505,252,236	SC	Charleston	3
2856021	0.00000479312	68,889,621	58,861,120	68,889,621	58,861,120	FL	Martin	3
2856542	0.00000479312	928,443	778,897	885,206	737,616	SC	Charleston	3
2858864	0.00000479312	116,905,350	101,842,811	116,905,350	101,842,811	SC	Charleston	3
2859390	0.00000479312	35,801,445	30,761,140	35,801,445	30,761,140	SC	Charleston	3
2860088	0.00000479312	553,360,843	504,719,219	478,670,367	432,213,951	SC	Charleston	3
2860995	0.00000479312	131,697,222	118,646,296	129,537,484	116,549,371	SC	Charleston	3
2862896	0.00000479312	958,659,958	885,227,817	831,886,120	762,406,440	FL	Duval	1
2864163	0.00000479312	1,230,095,995	1,142,841,999	989,149,727	909,314,757	FL	Palm Beach	1
2865342	0.00000479312	95,862,562	84,775,156	86,562,403	75,804,506	SC	Charleston	3
2865391	0.00000479312	32,754,209	29,337,237	32,754,209	29,337,237	FL	Brevard	2
2866731	0.00000479312	22,561,233	19,529,057	22,561,233	19,529,057	FL	Palm Beach	4
2867399	0.00000479312	71,713,257	63,715,310	70,117,185	62,168,653	SC	Charleston	3
2867851	0.00000479312	89,183,235	78,270,602	82,731,479	72,058,584	SC	Charleston	3
2867935	0.00000479312	35,049,320	31,805,677	34,831,745	31,593,909	SC	Charleston	3
2869044	0.00000479312	204,841,943	184,746,925	198,930,435	179,015,320	SC	Charleston	3
2869045	0.00000479312	2,396,614,727	2,227,325,464	1,893,196,717	1,745,841,102	SC	Charleston	3
2869412	0.00000479312	1,090,478,681	1,021,999,048	934,898,953	871,982,148	SC	Charleston	3
2869753	0.00000479312	627,948	479,039	627,948	479,039	SC	Charleston	3
2870459	0.00000479312	524,615,430	475,250,436	511,984,491	462,996,808	FL	Brevard	1
2870613	0.00000479312	157,559,041	142,602,094	157,559,041	142,602,094	SC	Charleston	3
2870889	0.00000479312	581,978,847	534,319,623	576,322,722	528,810,277	FL	Brevard	1
2870937	0.00000479312	35,543,158	31,550,062	35,543,158	31,550,062	SC	Georgetown	3
2872474	0.00000479312	21,640,311	19,046,445	21,640,311	19,046,445	FL	Brevard	4
2872671	0.00000479312	161,266,994	145,054,914	129,536,627	114,415,090	SC	Charleston	3
2872761	0.00000479312	1,309,425,404	1,215,906,413	1,042,510,255	956,555,568	SC	Charleston	3
2873096	0.00000479312	952,199,862	876,509,345	796,474,348	726,543,830	SC	Charleston	3
2873442	0.00000479312	780,046	650,373	774,261	644,854	SC	Charleston	3
2874440	0.00000479312	529,238,027	486,150,019	443,917,618	403,471,775	SC	Charleston	3
2875399	0.00000479312	592,668,955	544,614,613	503,745,197	458,436,303	SC	Charleston	4
2875428	0.00000479312	22,116,812	19,189,783	22,116,812	19,189,783	SC	Charleston	3
2877772	0.00000479312	222,928,598	201,335,290	222,928,598	201,335,290	SC	Charleston	3
2877893	0.00000479312	29,500,840	26,511,068	29,500,840	26,511,068	SC	Charleston	3
2878003	0.00000479312	121,042	96,959	120,263	96,226	SC	Charleston	3
2870145	0.00000479617	14,308,835	12,284,639	14,308,835	12,284,639	AL	Baldwin	2
2874041	0.00000479758	127,312,734	121,712,585	127,312,734	121,712,585	NJ	Ocean	3
2859518	0.00000479973	773,040	651,350	773,040	651,350	NC	Dare	0
2874813	0.00000479973	43,677,924	40,376,443	43,677,924	40,376,443	NC	Hyde	1
2863474	0.00000480332	369,180,615	340,919,567	301,535,390	274,975,003	GA	Liberty	1
2865800	0.00000480470	39,155,599	37,208,087	39,155,599	37,208,087	DE	Sussex	1
2849954	0.00000480521	120,350,546	107,711,144	120,350,546	107,711,144	NC	Carteret	2
2857004	0.00000480687	267,997,442	243,724,281	267,997,442	243,724,281	NC	Pender	1
2874713	0.00000480976	6,273,807	5,369,848	5,366,479	4,502,606	FL	St. Johns	4
2852570	0.00000481289	46,538,415	43,174,731	46,538,415	43,174,731	FL	Miami-Dade	3
2854589	0.00000481395	7,703,875	7,150,668	7,703,875	7,150,668	ME	York	1
2860319	0.00000481433	1,341,672	1,149,364	1,341,672	1,149,364	FL	Collier	5
2875352	0.00000481834	31,043,469	27,923,599	31,043,469	27,923,599	FL	Collier	1
2860594	0.00000482125	19,698,565	18,534,512	19,698,565	18,534,512	NY	Suffolk	1
2856499	0.00000482318	76,396,033	69,060,005	76,396,033	69,060,005	NC	Carteret	1

EventID	RATE	GU_Loss_wDS	GR_Loss_wDS	GU_Loss_xDS	GR_Loss_xDS	LandfallState	LandfallCounty	SS_Intensity
2849715	0.00000482815	997,945	886,583	997,945	886,583	FL	Palm Beach	1
2864423	0.00000483171	32,360,617	28,062,533	27,798,466	23,684,382	GA	Liberty	5
2865264	0.00000483398	307,624,875	289,976,425	307,624,875	289,976,425	NC	Carteret	3
2870075	0.00000483975	7,969,998	7,239,083	7,969,998	7,239,083	FL	Collier	2
2861805	0.00000484630	1,141,074,993	1,071,369,741	1,092,228,794	1,024,557,466	NC	Brunswick	4
2871651	0.00000485042	6,928,112	5,737,817	6,928,112	5,737,817	FL	St. Lucie	5
2857035	0.00000485189	17,376,443	14,492,226	17,376,443	14,492,226	LA	Terrebonne	1
2854440	0.00000485383	1,873,545	1,556,684	1,873,545	1,556,684	FL	Brevard	3
2867185	0.00000485417	3,986,554	3,323,073	3,950,137	3,288,487	FL	Broward	4
2870711	0.00000485417	863,682,221	800,705,735	739,769,048	681,149,309	FL	Broward	4
2871332	0.00000485417	15,352,465	13,691,837	14,899,842	13,252,767	FL	Palm Beach	4
2873387	0.00000485417	10,790,632	9,447,959	10,790,632	9,447,959	FL	Palm Beach	4
2860624	0.00000485555	63,605,736	57,666,426	63,605,736	57,666,426	Mexico		1
2875800	0.00000485653	2,234,060,134	2,070,773,949	1,905,667,611	1,766,935,044	NC	Brunswick	3
2869851	0.00000486903	39,186,313	37,283,627	39,186,313	37,283,627	NC	Dare	2
2853649	0.00000487997	199,313,617	185,690,428	199,313,617	185,690,428	VA	Virginia Beach	2
2870268	0.00000488236	2,205,045,290	2,062,495,017	1,855,562,986	1,730,341,028	FL	Dixie	3
2866419	0.00000489052	72,076,628	68,468,623	72,076,628	68,468,623	NY	Suffolk	3
2858863	0.00000489529	2,275,979	1,972,700	2,275,979	1,972,700	NY	Suffolk	2
2862520	0.00000489725	44,840,388	41,131,516	44,840,388	41,131,516	NC	Carteret	2
2870983	0.00000489820	19,976,427	17,527,585	19,976,427	17,527,585	FL	Monroe	1
2854924	0.00000489836	1,647,441	1,295,077	1,647,441	1,295,077	LA	Cameron	3
2861948	0.00000490077	1,294,287,265	1,199,276,856	1,085,034,575	995,726,805	NC	Dare	2
2875019	0.00000490710	104,994,712	91,558,663	104,994,712	91,558,663	TX	Cameron	1
2870736	0.00000491022	1,812,026,516	1,742,538,081	1,783,154,026	1,715,283,772	NC	Carteret	4
2872630	0.00000491218	2,523,357,040	2,336,585,286	2,125,357,502	1,976,411,854	NC	Brunswick	4
2858030	0.00000491501	272,835,414	247,458,146	272,835,414	247,458,146	SC	Horry	3
2852997	0.00000491963	60,377,743	52,788,762	60,377,743	52,788,762	FL	Palm Beach	3
2868328	0.00000491963	101,025,591	91,859,904	101,025,591	91,859,904	FL	Palm Beach	2
2870735	0.00000491963	48,170,035	43,719,573	48,170,035	43,719,573	FL	Palm Beach	2
2850052	0.00000492217	830,728,713	771,034,551	830,728,713	771,034,551	NC	Onslow	3
2856440	0.00000492570	7,197,632	6,173,751	7,197,632	6,173,751	TX	Brazoria	2
2872563	0.00000494008	349,944,256	321,665,350	349,944,256	321,665,350	FL	Taylor	2
2870223	0.00000494022	1,772,737,370	1,635,497,650	1,596,454,364	1,475,084,230	SC	Horry	4
2855103	0.00000494278	5,227,924	4,476,201	5,227,924	4,476,201	FL	Flagler	4
2865163	0.00000494523	322,050	272,524	322,050	272,524	FL	Volusia	3
2866718	0.00000494635	458,544,621	444,675,717	458,544,621	444,675,717	VA	Accomack	3
2866294	0.00000495136	63,684,581	61,043,162	63,684,581	61,043,162	NC	Currituck	2
2870779	0.00000495457	235,068,608	210,609,167	235,068,608	210,609,167	FL	Palm Beach	2
2873617	0.00000495593	15,209,101	13,333,775	14,012,195	12,181,438	FL	Martin	2
2862553	0.00000495600	20,448,611	17,116,389	20,448,611	17,116,389	FL	Miami-Dade	3
2868329	0.00000496380	48,332,611	44,665,304	48,332,611	44,665,304	FL	Palm Beach	3
2868649	0.00000496599	376,118,749	337,796,950	341,614,188	304,424,878	FL	Pinellas	4
2863995	0.00000496886	347,394,713	316,424,507	289,457,348	260,273,248	SC	Charleston	4
2857735	0.00000497331	48,605,120	44,543,640	48,605,120	44,543,640	DE	Sussex	2
2865585	0.00000497391	33,317,930	31,965,916	33,317,930	31,965,916	VA	Northampton	3
2863548	0.00000497510	4,167,838,590	3,843,834,452	3,283,106,777	3,042,953,181	NC	Brunswick	4
2860542	0.00000497932	10,710	8,320	10,710	8,320	FL	Gulf	1
2860976	0.00000497932	31,086,263	27,643,564	31,086,263	27,643,564	FL	Franklin	1
2866453	0.00000497932	5,197,567	4,247,222	5,197,567	4,247,222	FL	Franklin	1
2851304	0.00000497944	11,951,966	10,406,447	11,951,966	10,406,447	SC	Beaufort	1
2852197	0.00000497944	1,431,186	1,223,899	1,431,186	1,223,899	FL	Palm Beach	3
2852470	0.00000497944	739,045	619,573	739,045	619,573	FL	Broward	3
2856878	0.00000497944	6,393,962	5,604,522	6,262,441	5,477,665	FL	Broward	3
2857268	0.00000497944	60,698,100	55,487,569	60,698,100	55,487,569	FL	Palm Beach	3
2866482	0.00000497944	747,937	601,311	747,937	601,311	FL	Palm Beach	3
2867712	0.00000497944	75,474,739	68,971,872	75,474,739	68,971,872	FL	Palm Beach	3
2875136	0.00000497944	53,004,133	48,126,428	53,004,133	48,126,428	FL	Palm Beach	3
2868873	0.00000498040	8,325,392	6,789,314	8,325,392	6,789,314	MA	Barnstable	1
2865612	0.00000498192	60,100,947	51,321,374	59,754,951	50,990,456	SC	Charleston	3
2860463	0.00000498432	10,776,040	10,101,829	10,776,040	10,101,829	MA	Barnstable	3
2853399	0.00000498820	164,898,543	157,863,921	164,898,543	157,863,921	NC	Currituck	3
2860882	0.00000498876	250,103,798	235,730,919	250,103,798	235,730,919	NC	Dare	3
2858058	0.00000499640	1,004,811,743	928,172,677	999,083,213	922,710,819	FL	Martin	1
2861216	0.00000499640	1,009,674,229	970,269,893	1,009,674,229	970,269,893	NC	Carteret	4
2875381	0.00000499640	667,268,950	630,508,511	667,268,950	630,508,511	NC	Carteret	4
2872899	0.00000499747	139,604,940	129,569,677	139,604,940	129,569,677	FL	Collier	5
2854003	0.00000500585	1,891,261	1,515,475	1,891,261	1,515,475	FL	Palm Beach	2
2862983	0.00000500585	391,557	324,212	391,557	324,212	FL	Flagler	3
2872590	0.00000500585	9,031,593	7,688,761	8,645,616	7,319,698	FL	Volusia	3
2876379	0.00000500585	300,471	248,494	256,888	207,249	FL	Flagler	3
2877129	0.00000500585	11,950,167	10,575,327	11,950,167	10,575,327	FL	Flagler	4
2857376	0.00000500804	9,763,110	8,462,419	9,763,110	8,462,419	FL	Monroe	5
2852914	0.00000501037	24,741,107	21,154,859	20,680,495	17,285,259	FL	Brevard	4
2863734	0.00000502396	12,371,717	11,633,865	12,371,717	11,633,865	DE	Sussex	1
2867543	0.00000502623	578,315	491,797	578,315	491,797	NY	Nassau	3

EventID	RATE	GU_Loss_wDS	GR_Loss_wDS	GU_Loss_xDS	GR_Loss_xDS	LandfallState	LandfallCounty	SS_Intensity
2876757	0.00000502711	54,046,839	45,438,985	54,046,839	45,438,985	FL	Monroe	1
2864907	0.00000502836	1,193,777,134	1,125,813,017	1,168,318,601	1,101,024,461	NC	Carteret	4
2850973	0.00000503021	903,128,682	843,715,558	898,639,542	839,367,676	NC	Hyde	3
2851213	0.00000503472	320,437,591	293,509,417	320,437,591	293,509,417	NC	Brunswick	2
2874467	0.00000503472	701,065,463	647,364,184	701,065,463	647,364,184	NC	New Hanover	2
2853130	0.00000503586	5,806,524	4,734,979	5,806,524	4,734,979	FL	Gulf	3
2855331	0.00000503586	14,532,437	11,795,834	14,532,437	11,795,834	FL	Franklin	3
2866981	0.00000503586	1,529,465	1,244,427	1,529,465	1,244,427	FL	Franklin	3
2873021	0.00000503586	54,394	42,539	54,394	42,539	FL	Bay	3
2873248	0.00000503913	14,667,018	12,950,883	14,667,018	12,950,883	FL	Charlotte	5
2872942	0.00000504200	1,668,934	1,428,423	1,668,934	1,428,423	MD	Worcester	3
2863513	0.00000504222	25,611,356	21,925,866	25,611,356	21,925,866	FL	Bay	3
2858043	0.00000504261	1,145,190,776	1,067,971,005	1,131,669,739	1,054,862,604	NC	Pender	2
2854137	0.00000504899	345,660,609	316,902,545	303,408,943	275,844,663	FL	Duval	3
2870603	0.00000506130	229,236	177,634	229,236	177,634	FL	Miami-Dade	1
2865235	0.00000506364	55,445,267	50,541,545	55,445,267	50,541,545	FL	Brevard	2
2870397	0.00000506546	3,185,580,100	2,952,162,012	2,486,049,887	2,341,178,446	FL	Hillsborough	1
2863739	0.00000506679	2,632,844,434	2,382,893,961	2,267,669,776	2,063,211,211	NC	Pender	4
2877231	0.00000506991	5,980,311	5,493,712	5,980,311	5,493,712	MD	Worcester	3
2873019	0.00000507013	11,717,409	10,095,263	11,717,409	10,095,263	FL	Brevard	1
2875690	0.00000507146	1,529,757,729	1,422,976,532	1,309,579,362	1,212,696,095	FL	Miami-Dade	3
2850929	0.00000507242	536,591,900	496,595,267	434,520,489	397,584,522	GA	Glynn	4
2874143	0.00000507242	187,574,879	170,680,728	155,359,435	139,436,986	GA	McIntosh	4
2872759	0.00000507492	21,817,330	18,891,257	21,817,330	18,891,257	GA	Camden	2
2856297	0.00000507514	31,827,143	28,184,515	31,827,143	28,184,515	SC	Horry	1
2862619	0.00000507518	51,751,112	45,656,948	51,751,112	45,656,948	FL	Dixie	3
2875557	0.00000508070	239,520,503	214,526,105	239,520,503	214,526,105	SC	Horry	1
2874060	0.00000508082	1,584,622,846	1,459,590,347	1,327,223,920	1,217,188,942	SC	Georgetown	4
2867293	0.00000508292	59,297,273	53,687,079	59,297,273	53,687,079	FL	Volusia	3
2853475	0.00000508483	85,081,235	79,220,728	85,081,235	79,220,728	FL	Franklin	2
2851666	0.00000508652	94,431,413	88,317,113	94,431,413	88,317,113	FL	Martin	2
2851841	0.00000508652	1,660,344,163	1,589,110,011	1,628,532,917	1,558,751,102	NC	Carteret	3
2855821	0.00000508652	572,517,590	552,980,984	572,517,590	552,980,984	NC	Dare	3
2858326	0.00000508652	593,358,304	569,330,230	593,358,304	569,330,230	NC	Dare	3
2860119	0.00000508652	253,912,835	242,913,006	253,912,835	242,913,006	NC	Carteret	3
2860203	0.00000508652	931,946,333	879,587,647	891,060,144	840,191,525	NC	Hyde	3
2865101	0.00000508652	210,796,729	200,869,285	210,796,729	200,869,285	FL	Brevard	1
2866305	0.00000508652	1,082,629,808	1,015,476,942	1,062,224,822	995,630,411	NC	Carteret	3
2872174	0.00000508652	1,112,799,256	1,080,135,929	1,112,799,256	1,080,135,929	NC	Dare	3
2874522	0.00000508652	479,265,304	462,252,006	479,265,304	462,252,006	NC	Hyde	3
2876518	0.00000508652	211,842,095	201,532,374	211,842,095	201,532,374	FL	Martin	4
2852415	0.00000509164	32,794,116	29,032,683	31,335,358	27,623,140	FL	Duval	3
2850351	0.00000509216	10,865,776	10,212,839	10,865,776	10,212,839	NJ	Cape May	2
2850934	0.00000509216	18,246,825	17,149,873	18,246,825	17,149,873	NC	Hyde	0
2851629	0.00000509216	96,613,641	91,360,367	96,613,641	91,360,367	NC	Hyde	1
2852412	0.00000509216	3,834,711	3,475,765	3,834,711	3,475,765	FL	Brevard	1
2854266	0.00000509216	320,877,824	304,146,842	320,877,824	304,146,842	FL	Duval	1
2854610	0.00000509216	57,211,120	54,395,567	57,211,120	54,395,567	NC	Hyde	1
2855616	0.00000509216	452,894,212	438,897,541	452,894,212	438,897,541	VA	Virginia Beach	1
2856413	0.00000509216	27,287,491	25,947,246	27,287,491	25,947,246	NJ	Ocean	2
2858592	0.00000509216	36,503,922	34,812,986	36,503,922	34,812,986	FL	Palm Beach	4
2859971	0.00000509216	64,185,704	61,096,749	64,185,704	61,096,749	VA	Accomack	2
2863504	0.00000509216	114,726,404	109,650,687	114,726,404	109,650,687	NJ	Atlantic	2
2865308	0.00000509216	299,773,289	288,011,118	299,773,289	288,011,118	VA	Accomack	2
2866874	0.00000509216	61,154,430	58,420,999	61,154,430	58,420,999	NY	Suffolk	2
2872594	0.00000509216	86,539,361	82,650,701	86,539,361	82,650,701	DE	Sussex	2
2870239	0.00000509570	15,308,977	14,523,943	15,308,977	14,523,943	NC	Hyde	1
2872632	0.00000509952	241,232,128	231,652,323	241,232,128	231,652,323	NC	Dare	3
2862271	0.00000510305	34,718,107	32,528,384	34,718,107	32,528,384	NY	Suffolk	2
2866113	0.00000510305	8,407,124	7,808,655	8,407,124	7,808,655	FL	Palm Beach	1
2871555	0.00000510305	107,712,723	95,751,472	107,712,723	95,751,472	NC	Pender	1
2857741	0.00000510541	474,748,284	430,674,546	474,748,284	430,674,546	FL	Dixie	2
2876767	0.00000511048	193,418	159,150	193,418	159,150	FL	Brevard	2
2856982	0.00000511339	280,662,032	272,084,702	280,662,032	272,084,702	NC	Dare	4
2872486	0.00000511350	58,839,057	50,652,362	58,514,900	50,340,818	FL	Monroe	1
2853279	0.00000511814	782,019,066	764,617,125	782,019,066	764,617,125	NC	Currituck	4
2872521	0.00000512685	11,901,532	10,257,182	11,901,532	10,257,182	SC	Charleston	2
2852978	0.00000512789	983,447,975	913,285,291	947,345,560	878,320,142	FL	Monroe	3
2848697	0.00000512827	203,487,619	182,995,055	202,060,183	181,608,636	FL	Brevard	1
2877548	0.00000513450	3,734,850	3,272,821	3,734,850	3,272,821	ME	Washington	1
2870030	0.00000513790	669,955	589,654	669,955	589,654	NJ	Cape May	2
2852261	0.00000514532	14,183,949	13,117,099	14,183,949	13,117,099	FL	Broward	4
2865814	0.00000515336	6,161,788	5,134,367	6,161,788	5,134,367	FL	Gulf	2
2852178	0.00000516188	3,943,576	3,272,609	3,943,576	3,272,609	FL	St. Johns	4
2853157	0.00000516796	709,969,384	657,450,375	709,969,384	657,450,375	NC	Carteret	3
2859913	0.00000516856	14,872,102	13,373,721	14,872,102	13,373,721	FL	Miami-Dade	3

EventID	RATE	GU_Loss_wDS	GR_Loss_wDS	GU_Loss_xDS	GR_Loss_xDS	LandfallState	LandfallCounty	SS_Intensity
2877394	0.00000516856	55,044,479	47,594,347	55,044,479	47,594,347	FL	Miami-Dade	3
2863757	0.00000516867	19,879,841	17,283,634	19,879,841	17,283,634	FL	Manatee	4
2870318	0.00000516979	182,493,942	163,834,185	182,493,942	163,834,185	FL	Levy	1
2851760	0.00000517249	81,628	67,898	81,628	67,898	FL	Miami-Dade	2
2852299	0.00000517774	4,492,998	3,955,451	4,492,998	3,955,451	NJ	Monmouth	1
2850275	0.00000517783	3,201,132	2,819,700	3,201,132	2,819,700	FL	Bay	1
2875546	0.00000517886	530,251,226	484,786,021	455,047,844	411,906,587	SC	Charleston	4
2866412	0.00000517890	872,621,447	831,668,059	872,621,447	831,668,059	NC	Hyde	4
2869940	0.00000517890	96,549,897	85,615,364	80,248,535	69,965,213	GA	Camden	4
2875530	0.00000518172	173,110,189	158,199,651	167,945,861	153,163,863	SC	Horry	1
2849831	0.00000518410	98,229,650	85,995,916	98,229,650	85,995,916	MS	Jackson	2
2872462	0.00000519041	167,675,601	154,747,875	167,675,601	154,747,875	FL	Manatee	1
2866801	0.00000519955	20,023,970	18,080,409	20,023,970	18,080,409	FL	Monroe	2
2855678	0.00000520495	135,616,592	122,139,592	135,616,592	122,139,592	FL	Citrus	2
2857900	0.00000520495	2,752,931	2,200,225	2,752,931	2,200,225	FL	Citrus	3
2859420	0.00000520495	198,997	165,465	198,997	165,465	FL	Levy	2
2861058	0.00000520495	100,701,203	90,568,651	100,701,203	90,568,651	FL	Levy	3
2873101	0.00000520495	34,350,415	31,449,381	34,350,415	31,449,381	FL	Miami-Dade	1
2874616	0.00000520495	13,367,749	11,545,849	13,367,749	11,545,849	FL	Citrus	2
2876528	0.00000520495	95,734,135	86,620,919	95,734,135	86,620,919	FL	Citrus	2
2853562	0.00000520737	112,801,777	99,881,255	112,801,777	99,881,255	FL	Flagler	2
2865663	0.00000520737	3,991,906	3,394,382	3,991,906	3,394,382	FL	Volusia	2
2867374	0.00000520737	1,908,810	1,533,413	1,908,810	1,533,413	FL	Martin	2
2870489	0.00000520737	382,254	303,110	382,254	303,110	FL	St. Johns	2
2870872	0.00000520737	1,275,484	1,059,071	1,275,484	1,059,071	GA	Glynn	1
2863555	0.00000520868	9,182,457	8,013,498	9,182,457	8,013,498	NJ	Ocean	3
2852279	0.00000521701	22,168,505	19,446,810	22,168,505	19,446,810	FL	Levy	1
2859675	0.00000521880	293,042	241,518	293,042	241,518	LA	Terrebonne	2
2866705	0.00000522155	480,573,742	441,999,454	359,334,368	324,449,444	FL	Flagler	2
2876200	0.00000523202	1,299,161,198	1,242,306,303	1,289,930,839	1,233,448,216	NC	Hyde	4
2871246	0.00000523465	391,067,996	354,317,014	374,082,789	337,802,773	NC	Dare	1
2855382	0.00000523679	702,423,917	682,002,786	702,423,917	682,002,786	NC	Dare	3
2872178	0.00000525016	116,477,529	110,954,252	116,477,529	110,954,252	MD	Worcester	3
2865534	0.00000527135	253,549,949	231,427,272	253,549,949	231,427,272	NC	Brunswick	2
2876644	0.00000527159	73,350	57,423	73,350	57,423	LA	Terrebonne	1
2860145	0.00000527247	2,631,964	2,125,052	2,631,964	2,125,052	FL	Miami-Dade	5
2872543	0.00000528105	65,997,631	59,686,837	65,997,631	59,686,837	FL	Miami-Dade	3
2850427	0.00000528176	2,793,924	2,332,584	2,764,018	2,304,117	FL	Brevard	4
2864400	0.00000528586	75,616	62,268	75,616	62,268	FL	Hillsborough	1
2857553	0.00000528660	23,854,441	20,637,010	23,854,441	20,637,010	NC	Onslow	1
2857739	0.00000528676	222,243,420	201,416,319	222,243,420	201,416,319	FL	Brevard	3
2866946	0.00000529425	207,523,376	188,116,833	207,523,376	188,116,833	FL	Miami-Dade	3
2877450	0.00000529979	147,902,156	143,427,477	147,902,156	143,427,477	NC	Hyde	4
2875096	0.00000530006	81,946	66,796	81,946	66,796	FL	Indian River	1
2876701	0.00000531190	398,171,491	365,911,675	398,171,491	365,911,675	NC	New Hanover	3
2869177	0.00000531240	2,025,846	1,663,486	2,025,846	1,663,486	LA	Vermilion	4
2873259	0.00000531250	1,025,305	839,132	1,025,305	839,132	FL	Palm Beach	1
2856402	0.00000531574	98,838	80,143	98,838	80,143	MA	Bristol	1
2849621	0.00000531714	26,513,910	22,984,767	26,513,910	22,984,767	FL	Gulf	1
2852874	0.00000531714	647,985	542,452	647,985	542,452	FL	Franklin	1
2856369	0.00000531714	85,442,514	74,511,221	85,004,714	74,088,760	FL	Franklin	1
2857003	0.00000531714	49,107,307	43,959,202	49,107,307	43,959,202	FL	Franklin	1
2865182	0.00000531714	3,598,660	3,034,881	3,598,660	3,034,881	FL	Franklin	1
2865191	0.00000531714	44,090	31,268	44,090	31,268	FL	Bay	1
2865560	0.00000531714	10,345,056	8,729,650	10,345,056	8,729,650	FL	Franklin	1
2865700	0.00000531714	7,366,806	6,378,602	7,366,806	6,378,602	FL	Gulf	1
2867947	0.00000531714	615,744	453,281	615,744	453,281	FL	Franklin	1
2873559	0.00000531714	4,853,242	4,123,837	4,853,242	4,123,837	FL	Gulf	1
2852778	0.00000531839	1,141,919,746	1,052,304,810	986,025,963	902,233,031	NC	Brunswick	3
2866257	0.00000531921	622,746,479	572,951,816	619,382,296	569,674,084	FL	Palm Beach	2
2868793	0.00000531921	1,270,265,427	1,194,155,668	1,253,667,236	1,178,146,548	FL	Monroe	2
2856100	0.00000532144	2,681,077	2,390,118	2,681,077	2,390,118	NY	Suffolk	0
2859166	0.00000532144	19,596,845	16,558,941	19,596,845	16,558,941	FL	Walton	0
2855520	0.00000532310	189,926,412	172,904,811	189,926,412	172,904,811	FL	Dixie	1
2875481	0.00000533134	3,347,838,952	3,085,918,834	2,672,954,243	2,508,655,203	FL	Citrus	5
2857929	0.00000533876	135,696,738	130,964,623	135,696,738	130,964,623	NJ	Ocean	3
2862083	0.00000533945	679,817,368	622,828,382	669,321,112	612,621,851	FL	Brevard	1
2857804	0.00000534023	28,800,419	23,886,347	28,800,419	23,886,347	FL	Gulf	0
2850768	0.00000534043	12,900,525	12,172,440	12,900,525	12,172,440	VA	Virginia Beach	0
2870550	0.00000534583	61,468,258	53,359,817	56,977,843	49,041,194	FL	Monroe	4
2877924	0.00000534914	1,537,633	1,282,706	1,537,633	1,282,706	FL	Brevard	3
2854708	0.00000534915	7,419,359	6,649,757	7,419,359	6,649,757	FL	Miami-Dade	5
2865516	0.00000535252	1,609,499,131	1,510,838,383	1,414,120,132	1,323,744,571	NC	Dare	3
2865641	0.00000535483	122,930,615	109,357,496	122,930,615	109,357,496	SC	Charleston	1
2860015	0.00000535923	1,877,211	1,583,174	1,877,211	1,583,174	FL	Sarasota	2
2871422	0.00000535923	526,944	454,910	526,944	454,910	FL	Sarasota	2

EventID	RATE	GU_Loss_wDS	GR_Loss_wDS	GU_Loss_xDS	GR_Loss_xDS	LandfallState	LandfallCounty	SS_Intensity
2849814	0.00000535929	53,777,204	46,966,845	53,777,204	46,966,845	FL	Sarasota	4
2864653	0.00000536043	965,365,509	890,445,133	949,387,255	875,060,486	NC	New Hanover	4
2853832	0.00000536654	2,521,045	2,365,313	2,521,045	2,365,313	FL	Pinellas	4
2855012	0.00000536856	2,601,204,001	2,368,456,568	2,338,196,648	2,151,217,536	NC	Pender	4
2865829	0.00000536886	917,128,554	877,910,250	912,748,088	873,640,165	NC	Dare	3
2850946	0.00000537137	1,570,438	1,262,144	1,570,438	1,262,144	LA	Plaquemines	3
2873666	0.00000537187	501,679	382,347	501,679	382,347	MS	Jackson	3
2848707	0.00000537203	375,828,432	359,659,570	375,828,432	359,659,570	FL	Monroe	5
2852230	0.00000537203	48,863,281	41,193,714	48,863,281	41,193,714	FL	Lee	5
2854836	0.00000537203	99,995	79,817	99,995	79,817	FL	Monroe	5
2856234	0.00000537203	10,053,646	8,263,138	10,053,646	8,263,138	FL	Hillsborough	5
2856483	0.00000537203	168,747	140,158	168,747	140,158	FL	Collier	5
2858462	0.00000537203	720,093,730	652,823,395	720,093,730	652,823,395	FL	Monroe	2
2858722	0.00000537203	154,514,870	141,105,049	154,514,870	141,105,049	FL	Lee	5
2861627	0.00000537203	383,967	331,589	383,967	331,589	FL	Monroe	5
2863689	0.00000537203	95,315,579	87,043,436	95,315,579	87,043,436	FL	Manatee	5
2863730	0.00000537203	1,888,454,398	1,775,690,608	1,786,070,395	1,679,511,964	FL	Monroe	3
2863973	0.00000537203	43,267,625	39,072,859	43,267,625	39,072,859	FL	Pinellas	5
2864409	0.00000537203	2,140,053	1,771,494	2,140,053	1,771,494	FL	Hillsborough	5
2866418	0.00000537203	184,899,810	173,675,543	184,899,810	173,675,543	FL	Pinellas	5
2868293	0.00000537203	176,229,460	162,439,840	176,229,460	162,439,840	FL	Broward	3
2871018	0.00000537203	2,410,809,854	2,221,544,556	1,820,940,593	1,685,484,080	FL	Pinellas	5
2877598	0.00000537203	25,247,325	23,012,517	25,247,325	23,012,517	FL	Lee	5
2853290	0.00000537641	14,980,271	14,222,137	14,980,271	14,222,137	MD	Worcester	2
2877908	0.00000537832	41,151,153	38,929,584	41,151,153	38,929,584	FL	Dixie	1
2848446	0.00000537995	22,642,986	18,917,278	22,642,986	18,917,278	FL	Collier	4
2854384	0.00000538183	34,578,595	31,775,101	34,578,595	31,775,101	FL	Pasco	1
2862635	0.00000538696	26,238,753	23,667,380	26,238,753	23,667,380	FL	Palm Beach	3
2875205	0.00000538787	18,709,109	16,220,945	18,709,109	16,220,945	FL	Indian River	4
2854511	0.00000538915	1,785,507,721	1,681,128,350	1,697,690,754	1,596,776,175	NC	Onslow	3
2865856	0.00000539689	542,688,054	501,270,393	542,688,054	501,270,393	NC	Onslow	4
2850256	0.00000539913	131,258,796	116,939,444	131,258,796	116,939,444	FL	Brevard	1
2851566	0.00000539913	4,057,952	3,466,639	4,057,952	3,466,639	SC	Beaufort	1
2855538	0.00000539913	449,431,900	414,312,813	449,431,900	414,312,813	NC	Onslow	1
2867421	0.00000539913	856,326,418	825,408,258	819,506,797	790,086,999	FL	Brevard	3
2868389	0.00000539913	147,267,728	132,082,089	147,267,728	132,082,089	NY	Nassau	1
2871665	0.00000540511	1,072,261	886,686	1,072,261	886,686	FL	Pinellas	2
2875819	0.00000540689	460,240,017	416,992,337	430,708,489	388,514,518	FL	Franklin	1
2853874	0.00000540751	276,182,851	257,961,403	276,182,851	257,961,403	NC	Carteret	1
2859191	0.00000540751	118,700,261	108,884,713	118,700,261	108,884,713	SC	Georgetown	1
2860967	0.00000540751	8,200,956	7,643,714	8,200,956	7,643,714	MD	Worcester	1
2866926	0.00000540751	358,588,701	326,708,694	358,588,701	326,708,694	NC	Onslow	1
2858097	0.00000540827	110,217,872	100,811,280	110,217,872	100,811,280	FL	Manatee	1
2861825	0.00000540890	8,787,663	7,898,149	8,787,663	7,898,149	GA	Chatham	0
2861192	0.00000541301	134,275,078	129,511,154	134,275,078	129,511,154	MD	Worcester	2
2876381	0.00000541775	81,340,880	76,690,312	81,340,880	76,690,312	FL	Collier	5
2855914	0.00000541976	41,095,874	36,341,405	41,095,874	36,341,405	FL	Pinellas	1
2850072	0.00000542571	2,541,529,426	2,362,643,728	2,185,598,103	2,032,136,045	NC	Pender	4
2876782	0.00000542661	1,355,249	1,148,183	1,355,249	1,148,183	NJ	Cape May	1
2875672	0.00000542977	267,821,990	243,350,332	267,821,990	243,350,332	NC	Dare	1
2861414	0.00000543366	581,151	469,411	581,151	469,411	FL	Monroe	4
2867495	0.00000544278	181,075,765	166,219,522	181,075,765	166,219,522	FL	Brevard	5
2872258	0.00000545403	5,848,078	4,790,559	5,848,078	4,790,559	FL	Hernando	4
2876503	0.00000545403	21,971,927	20,556,418	21,971,927	20,556,418	FL	Pasco	4
2849736	0.00000545432	46,882,710	39,941,013	46,882,710	39,941,013	FL	Broward	2
2849987	0.00000545432	148,092,051	132,376,338	146,711,040	131,037,442	FL	Broward	2
2872657	0.00000545432	566,026,819	521,088,580	556,401,995	511,723,658	FL	Miami-Dade	2
2848504	0.00000545551	5,501,856	4,483,925	5,501,856	4,483,925	FL	Monroe	5
2865036	0.00000545551	12,335,306	11,702,319	12,335,306	11,702,319	FL	Monroe	5
2862669	0.00000545714	6,589,515	5,849,436	6,589,515	5,849,436	FL	Monroe	4
2868358	0.00000545915	2,972,114	2,752,703	2,972,114	2,752,703	FL	Brevard	2
2869490	0.00000546243	50,625,896	47,417,402	50,625,896	47,417,402	VA	Accomack	0
2851671	0.00000547705	330,660,819	305,159,711	330,660,819	305,159,711	FL	Levy	2
2871464	0.00000548249	694,275	575,192	694,275	575,192	FL	Palm Beach	3
2863902	0.00000548314	3,290,306	3,082,623	3,290,306	3,082,623	FL	Lee	1
2865446	0.00000548314	2,723,413	2,425,104	2,723,413	2,425,104	FL	Lee	1
2866447	0.00000548314	139,995,991	126,179,718	139,995,991	126,179,718	FL	Pinellas	1
2868832	0.00000548314	981,790,974	956,073,562	981,790,974	956,073,562	FL	Monroe	1
2875591	0.00000548673	457,701,741	435,427,844	457,701,741	435,427,844	NC	Hyde	2
2860919	0.00000549060	1,421,323,639	1,315,318,037	1,221,120,539	1,121,449,249	NC	Brunswick	2
2854455	0.00000549338	895,109,878	821,682,021	744,437,263	676,310,746	FL	Duval	1
2856080	0.00000549388	56,787,947	53,803,223	56,787,947	53,803,223	NC	Dare	1
2870360	0.00000549398	801,536,945	748,338,457	801,536,945	748,338,457	NC	Hyde	3
2849944	0.00000549654	1,708,036	1,531,014	1,628,779	1,453,933	FL	Indian River	4
2873556	0.00000549915	81,468	67,747	81,468	67,747	FL	Flagler	3
2851518	0.00000549915	60,341,107	55,237,114	60,341,107	55,237,114	FL	Broward	2

EventID	RATE	GU_Loss_wDS	GR_Loss_wDS	GU_Loss_xDS	GR_Loss_xDS	LandfallState	LandfallCounty	SS_Intensity
2854388	0.00000549949	211,320,109	194,224,019	211,320,109	194,224,019	FL	Sarasota	3
2865075	0.00000550492	6,005,395	5,062,748	6,005,395	5,062,748	FL	Brevard	3
2855557	0.00000550592	43,136,031	35,846,899	43,136,031	35,846,899	GA	Glynn	2
2867125	0.00000550610	2,845,481	2,511,723	2,845,481	2,511,723	RI	Newport	2
2866643	0.00000551459	2,326,416	1,991,729	2,326,416	1,991,729	LA	Iberia	1
2867829	0.00000551543	78,278,057	71,997,758	78,278,057	71,997,758	FL	Pinellas	3
2855220	0.00000551817	2,699,018,165	2,508,525,644	2,190,762,580	2,047,863,430	FL	St. Johns	2
2849683	0.00000552064	14,644,347	13,208,138	14,644,347	13,208,138	FL	Palm Beach	5
2855877	0.00000552064	419,895,315	402,041,631	419,895,315	402,041,631	FL	Monroe	5
2867517	0.00000552064	94,700,338	83,228,994	94,700,338	83,228,994	FL	Miami-Dade	5
2872875	0.00000552064	315,666,380	302,942,695	315,666,380	302,942,695	FL	Martin	5
2876332	0.00000552064	48,108,703	42,066,746	42,657,416	36,820,343	FL	Monroe	5
2850248	0.00000552911	95,668,332	83,157,949	95,668,332	83,157,949	FL	Walton	1
2856753	0.00000552911	9,127,601	7,549,194	9,127,601	7,549,194	FL	Bay	1
2859132	0.00000552911	4,948,057	3,829,251	4,948,057	3,829,251	TX	Brazoria	3
2866084	0.00000552911	974,908	774,000	974,908	774,000	FL	Bay	1
2867569	0.00000552911	5,669,031	4,558,920	5,669,031	4,558,920	FL	Walton	1
2868523	0.00000552911	14,718	10,797	14,718	10,797	FL	Bay	1
2870922	0.00000552911	8,693,763	6,972,127	8,693,763	6,972,127	FL	Bay	1
2874347	0.00000552911	86,565	65,720	86,565	65,720	FL	Walton	1
2855630	0.00000552979	252,358,400	232,868,941	252,358,400	232,868,941	FL	Levy	4
2851682	0.00000553100	99,938,969	89,179,821	99,938,969	89,179,821	FL	Sarasota	3
2863804	0.00000553798	9,818,320	8,999,433	9,818,320	8,999,433	FL	Pasco	2
2870468	0.00000554084	1,515,466,329	1,415,679,021	1,291,990,239	1,202,045,996	FL	Manatee	1
2874362	0.00000554084	730,580,182	675,068,789	726,384,585	671,005,972	FL	Collier	1
2857250	0.00000554618	3,390,448	2,908,956	3,390,448	2,908,956	FL	Palm Beach	1
2858445	0.00000555711	131,694,280	117,739,262	104,311,389	91,337,450	SC	Colleton	4
2858136	0.00000555849	48,079,194	43,646,403	48,079,194	43,646,403	FL	St. Lucie	3
2859764	0.00000556197	11,256,384	10,337,230	11,256,384	10,337,230	NY	Suffolk	1
2868652	0.00000556240	298,970,309	281,500,345	298,970,309	281,500,345	FL	Monroe	2
2849563	0.00000556626	5,401,851	4,545,911	5,401,851	4,545,911	FL	Brevard	4
2855433	0.00000557430	592,205,339	540,357,696	592,205,339	540,357,696	NC	Carteret	3
2866993	0.00000557520	6,467,873	5,524,319	6,467,873	5,524,319	FL	Santa Rosa	2
2858783	0.00000558374	209,116,808	200,650,325	209,116,808	200,650,325	NC	Hyde	2
2862773	0.00000558489	4,606,110	3,721,562	4,606,110	3,721,562	FL	Martin	5
2872222	0.00000558489	746,978	612,676	746,978	612,676	FL	Indian River	5
2877974	0.00000558823	18,196,183	17,225,579	18,196,183	17,225,579	NY	Nassau	3
2870671	0.00000559028	20,808,854	18,406,594	20,808,854	18,406,594	FL	Lee	2
2860508	0.00000559592	34,788,603	28,912,412	34,788,603	28,912,412	FL	Brevard	0
2864252	0.00000560174	134,995,673	119,964,337	134,995,673	119,964,337	FL	Palm Beach	4
2874779	0.00000560241	3,649,907	3,028,911	3,614,029	2,994,853	FL	Brevard	3
2862208	0.00000560414	22,861,666	21,314,935	22,861,666	21,314,935	NC	Hyde	0
2868731	0.00000560876	379,440,715	346,914,709	379,440,715	346,914,709	NC	Onslow	1
2859393	0.00000560930	1,415,643,468	1,292,497,413	1,332,635,793	1,214,470,467	NC	New Hanover	3
2873285	0.00000560984	390,072,810	366,653,060	390,072,810	366,653,060	AL	Baldwin	2
2865494	0.00000560991	252,404,570	233,495,964	252,404,570	233,495,964	FL	Monroe	1
2875398	0.00000561747	308,331,277	294,775,762	308,331,277	294,775,762	NC	Dare	2
2872146	0.00000562893	2,675,169	2,341,726	2,675,169	2,341,726	NY	Suffolk	2
2861082	0.00000562907	550,067,938	531,522,996	550,067,938	531,522,996	NC	Currituck	3
2852951	0.00000563441	403,320,730	373,020,295	329,115,990	300,557,160	GA	Camden	4
2867867	0.00000563939	939,360	727,128	939,360	727,128	LA	Lafourche	1
2850778	0.00000564504	143,964,464	137,996,840	143,964,464	137,996,840	NC	Dare	1
2849541	0.00000564558	8,738,730	7,517,152	8,615,022	7,398,369	FL	Dixie	3
2867465	0.00000565015	1,919,924,107	1,855,565,755	1,896,158,569	1,833,524,725	FL	Citrus	1
2870222	0.00000565015	854,147,345	812,860,842	854,147,345	812,860,842	FL	Palm Beach	1
2870302	0.00000565015	373,803,766	352,694,653	373,803,766	352,694,653	FL	Bay	1
2851959	0.00000565557	36,563,147	32,755,062	36,563,147	32,755,062	GA	Chatham	1
2869098	0.00000565713	90,994	74,750	90,994	74,750	FL	Martin	2
2866352	0.00000566299	371,932,359	341,891,343	371,932,359	341,891,343	FL	Pinellas	3
2848927	0.00000566326	1,048,371	861,413	1,048,371	861,413	FL	Escambia	1
2853777	0.00000566326	610,818	499,015	610,818	499,015	FL	Okaloosa	1
2862277	0.00000566326	8,011,014	6,513,414	8,011,014	6,513,414	FL	Okaloosa	1
2865657	0.00000566326	665,116	514,371	665,116	514,371	FL	Escambia	1
2867944	0.00000566326	32,076,168	27,781,073	30,681,808	26,439,251	FL	Escambia	1
2871888	0.00000566326	240,360	195,359	240,360	195,359	FL	Okaloosa	1
2872154	0.00000566326	1,687,933	1,447,908	1,687,933	1,447,908	FL	Escambia	1
2875554	0.00000566326	6,260	5,235	6,260	5,235	FL	Escambia	1
2876713	0.00000566326	176,719	141,188	176,719	141,188	FL	Okaloosa	1
2870148	0.00000566959	462,534,582	444,922,722	462,534,582	444,922,722	NC	Hyde	1
2870674	0.00000567640	14,470,631	12,658,204	14,470,631	12,658,204	GA	Glynn	4
2867672	0.00000569183	11,937,724	11,306,069	11,937,724	11,306,069	NY	Nassau	1
2850087	0.00000569245	633,788,560	594,671,555	633,788,560	594,671,555	FL	Monroe	2
2858807	0.00000569348	194,344,167	176,691,561	194,344,167	176,691,561	FL	Citrus	1
2851783	0.00000569392	7,806,807	7,302,789	7,806,807	7,302,789	NY	Suffolk	4
2861183	0.00000569510	132,572	111,408	132,572	111,408	FL	Monroe	4
2848851	0.00000569692	94,045,346	83,879,256	94,045,346	83,879,256	FL	Flagler	1

EventID	RATE	GU_Loss_wDS	GR_Loss_wDS	GU_Loss_xDS	GR_Loss_xDS	LandfallState	LandfallCounty	SS_Intensity
2867120	0.00000569702	292,109,126	263,171,806	274,553,201	246,136,413	FL	Walton	4
2856216	0.00000570051	1,699,779	1,405,644	1,699,779	1,405,644	FL	Monroe	2
2849997	0.00000570113	495,946,895	451,743,320	431,889,064	389,482,984	FL	Monroe	2
2858844	0.00000570113	37,928,776	32,961,013	32,579,109	27,825,555	FL	Monroe	2
2872652	0.00000570624	1,165,456,704	1,078,885,406	1,131,305,840	1,045,861,540	NC	Carteret	3
2853084	0.00000572102	10,817,938	9,152,538	9,393,926	7,799,025	FL	Sarasota	5
2875999	0.00000573601	49,049,687	46,761,638	49,049,687	46,761,638	NC	Dare	1
2848534	0.00000573987	5,215,023	4,232,943	5,215,023	4,232,943	FL	Monroe	2
2856836	0.00000574032	71,017,004	64,618,051	71,017,004	64,618,051	FL	Levy	1
2871421	0.00000574063	1,300,258	1,127,458	1,235,013	1,064,704	FL	Monroe	3
2867101	0.00000574802	2,343,969	1,943,916	2,343,969	1,943,916	MS	Jackson	1
2859938	0.00000576597	1,702,409,770	1,624,026,339	1,669,384,756	1,592,655,727	NC	Hyde	4
2866770	0.00000576676	7,529,363	6,802,232	7,529,363	6,802,232	FL	Monroe	2
2858259	0.00000577406	2,318,833,864	2,169,390,090	1,987,172,523	1,858,938,409	NC	Hyde	4
2867594	0.00000578753	269,287	228,627	269,287	228,627	FL	Monroe	1
2866804	0.00000578932	5,938,834	5,162,817	5,786,867	5,016,165	FL	Palm Beach	5
2859005	0.00000579382	9,087,994	7,829,408	9,087,994	7,829,408	FL	Citrus	1
2849286	0.00000580039	256,550,240	238,412,091	256,550,240	238,412,091	NC	Carteret	2
2861651	0.00000580450	34,491,739	31,225,520	34,491,739	31,225,520	FL	Dixie	3
2852275	0.00000580875	1,530,787,762	1,468,807,605	1,519,991,886	1,458,720,850	NC	Dare	4
2854998	0.00000581081	961,858	832,803	961,858	832,803	RI	Newport	1
2861068	0.00000581213	15,661,289	13,048,576	15,661,289	13,048,576	FL	Brevard	3
2865471	0.00000581213	8,934,323	7,256,296	8,934,323	7,256,296	FL	Indian River	3
2864738	0.00000581893	32,408,258	29,445,436	32,408,258	29,445,436	FL	Palm Beach	1
2856490	0.00000582192	13,493,556	12,401,203	13,493,556	12,401,203	RI	Newport	3
2852127	0.00000582225	147,173,821	130,904,160	123,933,947	108,505,013	SC	Beaufort	4
2854850	0.00000582229	1,359,391	1,142,762	1,359,391	1,142,762	FL	St. Johns	5
2857539	0.00000582263	89,697,168	85,005,167	89,697,168	85,005,167	FL	Dixie	1
2872317	0.00000582874	54,464,582	51,696,971	54,464,582	51,696,971	FL	Monroe	3
2874727	0.00000582879	246,865,158	232,204,320	246,865,158	232,204,320	NC	Carteret	3
2860695	0.00000583404	2,783,199,757	2,511,387,792	2,375,912,756	2,159,456,934	NC	Onslow	4
2870243	0.00000583876	3,687,401	3,327,037	3,687,401	3,327,037	NY	Suffolk	3
2870879	0.00000584564	1,039,589,499	972,428,754	1,023,914,154	957,359,943	NC	Brunswick	4
2871636	0.00000584702	226,559,768	204,246,486	225,438,105	203,158,339	FL	Broward	4
2867051	0.00000584863	87,488,212	78,758,628	87,488,212	78,758,628	NC	Brunswick	2
2855682	0.00000584976	76,731	63,927	76,731	63,927	FL	Walton	1
2873886	0.00000584976	12,265,512	10,172,787	12,265,512	10,172,787	FL	Bay	1
2871688	0.00000585069	26,742,366	24,859,329	26,742,366	24,859,329	FL	Palm Beach	2
2878015	0.00000585836	1,459,091	1,229,327	1,459,091	1,229,327	FL	Miami-Dade	5
2869377	0.00000585895	5,937,169	4,743,539	5,937,169	4,743,539	FL	Monroe	3
2853574	0.00000585935	587,565,809	546,968,676	584,170,973	543,654,927	FL	Hernando	3
2869260	0.00000586143	226,920,700	205,984,336	193,319,398	173,363,470	FL	Monroe	2
2875197	0.00000586143	317,670,109	292,159,531	264,800,357	240,635,250	FL	Monroe	2
2856017	0.00000587170	229,938,030	208,420,710	229,938,030	208,420,710	NC	Onslow	1
2871603	0.00000588088	765,661,793	744,906,676	765,661,793	744,906,676	NC	Dare	3
2871278	0.00000588166	6,042,048	5,100,480	6,042,048	5,100,480	FL	St. Johns	1
2856327	0.00000588913	716,717,043	688,576,682	716,717,043	688,576,682	NC	Dare	4
2865327	0.00000588945	11,704,032	10,365,362	11,704,032	10,365,362	FL	Citrus	2
2863441	0.00000589636	454,776,235	425,705,837	454,776,235	425,705,837	FL	Collier	2
2864714	0.00000589969	22,940,560	20,534,325	22,940,560	20,534,325	SC	Georgetown	1
2869408	0.00000589969	209,144,917	187,089,136	207,658,155	185,646,801	SC	Georgetown	1
2852890	0.00000590430	42,600,070	36,572,427	42,600,070	36,572,427	SC	Beaufort	2
2855294	0.00000590454	1,223,651,355	1,181,041,582	1,216,769,512	1,174,380,767	FL	Collier	2
2869959	0.00000590585	102,733,698	91,746,362	78,919,062	68,874,178	FL	Duval	2
2877336	0.00000590588	618,080,779	565,109,259	511,492,209	461,805,197	SC	Charleston	4
2858995	0.00000591207	126,157,937	110,430,175	126,157,937	110,430,175	SC	Charleston	2
2863479	0.00000591374	2,244,726	1,822,186	2,244,726	1,822,186	FL	Martin	1
2862630	0.00000591375	85,107,875	81,120,249	85,107,875	81,120,249	RI	Newport	2
2856605	0.00000591418	11	9	11	9	AL	Mobile	1
2867433	0.00000591418	33,821,429	28,558,536	33,821,429	28,558,536	AL	Baldwin	1
2869422	0.00000591418	9,860,455	8,288,776	9,860,455	8,288,776	AL	Baldwin	1
2850844	0.00000591683	5,557,828	4,705,106	5,519,117	4,668,099	GA	Glynn	4
2864203	0.00000591683	2,347,780	2,003,958	2,022,502	1,692,704	GA	Glynn	4
2868643	0.00000591892	3,192,037	2,570,252	3,192,037	2,570,252	FL	Gulf	3
2869189	0.00000592058	33,650,621	30,081,467	33,650,621	30,081,467	FL	Taylor	1
2875733	0.00000592284	517,466,979	478,403,950	486,064,392	448,054,101	FL	Lee	1
2860345	0.00000592287	1,310,121,578	1,227,716,708	1,289,247,744	1,207,680,333	FL	Monroe	5
2864478	0.00000592419	9,335,816	7,893,605	9,335,816	7,893,605	FL	Dixie	1
2871127	0.00000593129	234,034	189,554	231,775	187,421	FL	Palm Beach	3
2859767	0.00000593168	127,334,226	114,640,961	104,820,935	92,878,355	FL	Martin	2
2865681	0.00000593353	5,746,610	4,509,220	5,746,610	4,509,220	FL	Franklin	1
2864142	0.00000594308	11,591,536	9,784,109	11,591,536	9,784,109	FL	Monroe	1
2877284	0.00000594382	6,548,374	6,043,718	6,548,374	6,043,718	TX	Brazoria	1
2851743	0.00000594630	1,506,736,440	1,388,387,505	1,467,745,148	1,351,860,687	NC	Carteret	4
2864614	0.00000595285	11,567,041	9,736,242	10,818,213	9,024,037	FL	St. Johns	4
2855707	0.00000595530	531,342,518	515,995,776	531,342,518	515,995,776	FL	Lee	2

EventID	RATE	GU_Loss_wDS	GR_Loss_wDS	GU_Loss_xDS	GR_Loss_xDS	LandfallState	LandfallCounty	SS_Intensity
2878133	0.00000595540	3,230,354	2,577,417	3,230,354	2,577,417	FL	Citrus	3
2868349	0.00000595622	1,559,904,357	1,443,025,393	1,334,294,583	1,226,648,363	FL	Monroe	2
2860199	0.00000595855	1,393,805,624	1,285,017,553	1,238,404,218	1,136,467,005	NC	Onslow	3
2854826	0.00000596128	10,029	8,381	10,029	8,381	LA	Iberia	1
2858928	0.00000596177	457,794,769	416,473,892	417,984,689	377,789,082	FL	Levy	2
2864427	0.00000596541	9,548,247	8,713,364	9,548,247	8,713,364	FL	Broward	1
2869805	0.00000597514	1,235,054,556	1,162,325,557	1,203,430,350	1,132,713,177	NC	Brunswick	4
2854878	0.00000597644	4,591,530	3,727,511	4,591,530	3,727,511	FL	Levy	3
2877318	0.00000598426	63,830,588	57,103,229	63,830,588	57,103,229	FL	Broward	5
2877278	0.00000599153	160,791,788	146,601,457	160,791,788	146,601,457	SC	Charleston	1
2871946	0.00000599169	3,590,018	2,834,781	3,590,018	2,834,781	FL	Escambia	1
2872842	0.00000599169	4,010,058	3,175,220	4,010,058	3,175,220	FL	Okaloosa	1
2874194	0.00000599169	35,093,237	29,698,682	35,093,237	29,698,682	FL	Okaloosa	1
2853981	0.00000599191	749,391,136	684,095,948	732,231,321	667,436,335	NC	Brunswick	2
2871999	0.00000600642	24,411,797	21,678,279	24,411,797	21,678,279	FL	Manatee	2
2867202	0.00000601470	222,617,773	209,824,430	222,617,773	209,824,430	FL	Pasco	1
2863015	0.00000601634	8,112,346	7,552,499	8,112,346	7,552,499	Puerto Rico		1
2867182	0.00000602763	1,895,753,173	1,773,408,233	1,708,311,020	1,593,156,569	FL	Monroe	1
2875944	0.00000602791	594,790	519,729	594,790	519,729	ME	Hancock	2
2868199	0.00000603041	215,862	181,167	215,862	181,167	SC	Charleston	1
2856040	0.00000603101	36,660,289	33,421,457	36,660,289	33,421,457	NC	Carteret	1
2868038	0.00000603777	113,518,438	107,337,236	113,518,438	107,337,236	NC	Hyde	1
2851823	0.00000604052	19,948,560	18,112,957	19,948,560	18,112,957	NY	Suffolk	1
2857879	0.00000604453	109,299,531	95,467,026	109,299,531	95,467,026	FL	Franklin	1
2853456	0.00000605067	93,524,451	84,403,998	90,357,500	81,330,973	SC	Charleston	4
2856503	0.00000606008	6,187,556	5,011,870	6,187,556	5,011,870	FL	Pasco	4
2875853	0.00000607413	27,793,292	25,606,971	27,793,292	25,606,971	RI	Washington	0
2856810	0.00000608229	449,106,358	434,616,668	449,106,358	434,616,668	VA	Virginia Beach	4
2868095	0.00000609263	22,140,006	18,372,463	22,140,006	18,372,463	FL	Miami-Dade	3
2873116	0.00000609297	33,681,671	30,407,693	33,681,671	30,407,693	FL	Palm Beach	3
2857842	0.00000609414	654,133,692	600,438,159	647,484,426	593,971,276	NC	Brunswick	2
2870533	0.00000609445	8,155,353	7,547,089	8,155,353	7,547,089	FL	Pasco	2
2870109	0.00000609955	3,484,345	2,956,692	3,484,345	2,956,692	FL	Bay	4
2874662	0.00000610102	508,710,513	472,482,191	508,710,513	472,482,191	SC	Horry	3
2877390	0.00000610133	101,671,199	89,965,140	97,743,117	86,165,958	FL	Levy	3
2873940	0.00000610432	33,961,134	28,222,640	33,961,134	28,222,640	MS	Harrison	1
2853712	0.00000610491	36,791,128	32,723,063	36,791,128	32,723,063	FL	Monroe	4
2854885	0.00000610491	20,894,606	18,182,502	20,894,606	18,182,502	FL	Monroe	4
2871960	0.00000610491	54,436,214	48,754,207	54,436,214	48,754,207	FL	Monroe	4
2868149	0.00000610793	480,672,170	439,419,173	480,672,170	439,419,173	FL	Taylor	2
2875422	0.00000611242	23,719,228	19,725,468	23,719,228	19,725,468	FL	Charlotte	1
2850306	0.00000612536	352,876	289,630	352,876	289,630	FL	Volusia	2
2872701	0.00000613124	2,315,741	1,954,077	2,315,741	1,954,077	FL	Walton	3
2853843	0.00000613604	470,571	401,030	470,571	401,030	NC	Hyde	0
2875969	0.00000613604	44,971,670	42,619,720	44,971,670	42,619,720	NY	Suffolk	2
2872221	0.00000613753	6,515,513,649	5,930,970,824	4,897,177,762	4,519,518,814	NC	Brunswick	4
2864604	0.00000614531	378,412,469	351,807,585	378,412,469	351,807,585	NC	Dare	2
2855926	0.00000615248	277,993,630	261,827,862	277,993,630	261,827,862	FL	Collier	2
2860342	0.00000615931	4,286,553	3,830,914	4,286,553	3,830,914	FL	St. Lucie	1
2853417	0.00000616048	267,999,416	259,551,732	267,999,416	259,551,732	FL	Palm Beach	4
2867413	0.00000616368	2,300,438,492	2,001,010,044	2,224,435,913	1,951,750,319	NC	Onslow	5
2858515	0.00000616545	4,628,527	4,234,291	4,628,527	4,234,291	VA	Accomack	0
2867511	0.00000616629	945,378,969	876,379,174	936,604,398	867,842,706	NC	Carteret	3
2855572	0.00000616867	81,594	67,866	81,594	67,866	FL	Indian River	1
2876916	0.00000616867	19,885,716	18,245,783	19,885,716	18,245,783	FL	Miami-Dade	2
2877853	0.00000617537	111,191,096	101,545,290	111,191,096	101,545,290	SC	Horry	2
2861715	0.00000617827	324,797,163	294,301,710	324,797,163	294,301,710	FL	Hernando	2
2869739	0.00000618048	369,546,025	334,461,282	367,094,015	332,081,769	NC	Brunswick	4
2871522	0.00000618048	2,569,025,348	2,342,867,663	2,202,891,941	2,039,577,129	NC	Brunswick	4
2851610	0.00000618182	352,325,242	336,331,678	352,325,242	336,331,678	FL	Hillsborough	4
2877608	0.00000619340	12,714,917	11,036,891	12,714,917	11,036,891	FL	Citrus	2
2849758	0.00000620253	867,039,135	801,048,290	854,754,933	789,157,406	FL	Broward	3
2868011	0.00000620858	490,036,042	473,427,864	490,036,042	473,427,864	NC	Dare	3
2868322	0.00000620924	286,987,305	257,454,722	286,987,305	257,454,722	NC	Pender	1
2868534	0.00000620924	600,953,603	558,126,431	581,176,683	538,851,909	FL	Duval	2
2864686	0.00000620971	46,426,289	39,782,816	46,426,289	39,782,816	FL	Broward	3
2863130	0.00000621129	79,466,227	70,026,716	79,466,227	70,026,716	FL	Hillsborough	3
2875008	0.00000621938	433,769	364,924	433,769	364,924	FL	Palm Beach	2
2859374	0.00000622635	458,820,053	415,907,533	449,554,654	406,898,664	FL	Pasco	1
2853814	0.00000622971	346,793	281,960	346,793	281,960	DE	Sussex	0
2866091	0.00000622971	4,471,389	4,134,460	4,471,389	4,134,460	NC	Hyde	0
2872891	0.00000622971	6,101,456	5,630,535	6,101,456	5,630,535	NC	Hyde	0
2860862	0.00000623591	46,203,533	40,695,808	46,203,533	40,695,808	FL	Monroe	3
2878032	0.00000624266	2,153,236	1,790,603	2,137,700	1,775,809	SC	Beaufort	4
2874502	0.00000624456	6,953,880	5,652,793	6,953,880	5,652,793	FL	Taylor	3
2851659	0.00000624843	293,056,083	265,643,877	293,056,083	265,643,877	FL	Sarasota	2

EventID	RATE	GU_Loss_wDS	GR_Loss_wDS	GU_Loss_xDS	GR_Loss_xDS	LandfallState	LandfallCounty	SS_Intensity
2874075	0.00000625341	18,013,261	17,076,059	18,013,261	17,076,059	NJ	Monmouth	2
2866616	0.00000626470	60,504,290	56,394,073	60,504,290	56,394,073	FL	Pinellas	2
2868082	0.00000626470	46,980,638	44,532,307	46,980,638	44,532,307	FL	Monroe	2
2861432	0.00000626707	528,191,832	484,850,803	528,191,832	484,850,803	FL	Monroe	2
2863569	0.00000627102	39,386,004	33,576,466	39,386,004	33,576,466	SC	Colleton	1
2852347	0.00000627594	43,012,747	41,279,512	43,012,747	41,279,512	NC	Hyde	1
2871126	0.00000627621	1,295,799	1,104,351	1,295,799	1,104,351	NY	Suffolk	2
2850125	0.00000628100	834,356,116	779,880,859	802,714,351	749,378,228	FL	Monroe	3
2874632	0.00000628229	1,517,174,851	1,425,055,142	1,465,379,046	1,375,828,529	NC	New Hanover	4
2872709	0.00000628539	133,379,705	126,947,513	133,379,705	126,947,513	FL	Monroe	1
2872820	0.00000628667	248,274,504	227,194,616	248,274,504	227,194,616	NC	Pender	1
2874190	0.00000629236	94,556,084	89,638,316	94,556,084	89,638,316	FL	Monroe	1
2877133	0.00000629236	733,892,148	687,441,376	733,892,148	687,441,376	FL	Monroe	1
2854945	0.00000629527	17,670,113	14,927,517	17,670,113	14,927,517	FL	Dixie	2
2858596	0.00000629848	560,367,225	514,026,449	552,653,681	506,501,123	NC	New Hanover	1
2865729	0.00000630323	50,570,734	48,210,111	50,570,734	48,210,111	NC	Dare	1
2869000	0.00000631362	32,394,975	30,858,532	32,394,975	30,858,532	NC	Hyde	0
2870648	0.00000631493	63,965,632	55,902,122	63,965,632	55,902,122	FL	Palm Beach	4
2859201	0.00000632660	36,649,307	34,018,645	36,649,307	34,018,645	NC	Carteret	1
2877060	0.00000632988	2,451,449	2,131,384	2,451,449	2,131,384	NY	Nassau	2
2862444	0.00000633198	61,477,970	53,590,951	59,078,485	51,284,258	FL	Monroe	1
2852621	0.00000634123	1,354,635	1,138,865	1,354,635	1,138,865	FL	Brevard	4
2849354	0.00000634851	21,414,468	17,760,924	21,414,468	17,760,924	SC	Beaufort	1
2859145	0.00000634917	24,261,840	21,191,176	24,261,840	21,191,176	FL	Monroe	4
2867519	0.00000634935	5,634,866	4,993,779	5,634,866	4,993,779	FL	Hernando	5
2858287	0.00000635820	17,186,862	14,641,974	17,186,862	14,641,974	FL	Brevard	3
2862027	0.00000635820	1,328,505	1,085,531	1,328,505	1,085,531	FL	Volusia	3
2860733	0.00000636294	679,140,896	626,642,990	518,773,810	471,722,515	SC	Charleston	4
2849850	0.00000636686	19,339,104	16,437,910	17,803,331	14,972,868	FL	Miami-Dade	1
2862527	0.00000636990	78,629,655	73,544,598	78,629,655	73,544,598	NY	Suffolk	2
2862852	0.00000637153	1,953,599	1,676,255	1,953,599	1,676,255	NY	Suffolk	2
2870935	0.00000637549	53,626,846	51,137,955	53,626,846	51,137,955	VA	Northampton	3
2850852	0.00000638156	112,915,748	102,740,397	95,779,609	86,070,766	GA	Chatham	3
2853015	0.00000638239	532,097,455	493,763,497	532,097,455	493,763,497	FL	Pasco	2
2873857	0.00000638843	544,391,307	519,410,072	544,391,307	519,410,072	NC	Carteret	3
2859813	0.00000639078	1,074,619,496	1,016,364,101	1,069,184,176	1,011,110,151	NC	Carteret	4
2853272	0.00000639558	594,323,426	547,379,937	578,311,506	531,976,816	SC	Horry	4
2849691	0.00000642357	75,643,748	71,809,246	75,643,748	71,809,246	DE	Sussex	2
2876877	0.00000643183	733,675,273	677,391,717	729,746,920	673,591,559	NC	Onslow	2
2868053	0.00000643535	16,409,837	14,302,507	16,409,837	14,302,507	FL	Monroe	3
2851772	0.00000643661	178,585,401	169,883,749	178,585,401	169,883,749	FL	Palm Beach	3
2873386	0.00000643922	31,202,984	29,541,496	31,202,984	29,541,496	VA	Accomack	0
2858040	0.00000644498	10,513,852	9,468,610	10,513,852	9,468,610	GA	Chatham	1
2871595	0.00000645224	25,478,713	24,254,266	25,478,713	24,254,266	NJ	Cape May	2
2864771	0.00000646900	22,195,341	19,981,483	22,195,341	19,981,483	ME	Lincoln	1
2867116	0.00000648140	8,167,378	6,882,902	8,167,378	6,882,902	FL	Franklin	0
2854134	0.00000648689	425,372,770	403,639,326	425,372,770	403,639,326	NC	Hyde	4
2857568	0.00000650022	107,271,768	95,197,542	102,708,392	90,777,983	FL	Monroe	4
2873126	0.00000650372	62,799,377	55,786,682	62,799,377	55,786,682	FL	Citrus	2
2849124	0.00000650408	241,636,692	220,208,332	241,636,692	220,208,332	GA	Glynn	3
2850940	0.00000650408	3,529,076	3,041,644	3,012,496	2,546,264	GA	Camden	3
2851473	0.00000650408	77,545,163	69,976,748	58,917,111	52,011,633	GA	Glynn	3
2857287	0.00000650408	39,977,074	35,243,204	39,977,074	35,243,204	GA	McIntosh	3
2857536	0.00000650408	74,225	60,273	62,396	49,192	GA	McIntosh	3
2858123	0.00000650408	92,358,222	81,737,756	92,358,222	81,737,756	GA	Glynn	3
2858323	0.00000650408	330,422	272,108	330,422	272,108	FL	Martin	1
2859892	0.00000650408	4,850,188	3,990,928	4,533,422	3,691,257	FL	Monroe	0
2860939	0.00000650408	7,286,298	6,217,390	7,286,298	6,217,390	GA	Camden	3
2864735	0.00000650408	47,782,141	41,735,705	46,943,719	40,927,492	FL	Nassau	3
2864955	0.00000650408	22,598,879	20,043,777	22,598,879	20,043,777	FL	Brevard	1
2865045	0.00000650408	2,730,232	2,251,447	2,710,537	2,232,766	GA	Glynn	3
2865055	0.00000650408	167,439	137,282	167,439	137,282	GA	McIntosh	3
2865472	0.00000650408	2,126,670	1,778,477	2,126,670	1,778,477	GA	Camden	3
2866822	0.00000650408	228,323,959	207,959,388	226,737,324	206,415,003	GA	Camden	3
2867280	0.00000650408	104,179,178	93,954,073	92,346,060	82,469,509	GA	McIntosh	3
2867898	0.00000650408	75,477,560	67,185,265	69,233,874	61,139,248	GA	Glynn	3
2870297	0.00000650408	100,447,511	89,990,366	100,447,511	89,990,366	GA	Glynn	3
2871183	0.00000650408	1,677,522,817	1,555,665,809	1,303,832,741	1,195,374,751	FL	Brevard	2
2874851	0.00000650408	2,813,094	2,384,392	2,785,981	2,358,423	GA	Glynn	3
2875105	0.00000650408	30,009,431	26,645,718	26,189,308	22,950,047	FL	Brevard	3
2876668	0.00000650408	2,761,276	2,295,378	2,761,276	2,295,378	FL	Brevard	3
2877248	0.00000650408	80,938,084	72,092,635	68,688,463	60,267,022	GA	McIntosh	3
2870121	0.00000651339	12,540,645	10,030,277	12,476,639	9,970,338	FL	Brevard	2
2870866	0.00000651339	294,395,819	267,769,704	283,480,291	257,144,491	FL	Brevard	2
2848959	0.00000651937	321,404,079	301,661,485	321,404,079	301,661,485	FL	Monroe	5
2853258	0.00000651976	25,483,535	21,880,129	25,483,535	21,880,129	FL	Collier	4

EventID	RATE	GU_Loss_wDS	GR_Loss_wDS	GU_Loss_xDS	GR_Loss_xDS	LandfallState	LandfallCounty	SS_Intensity
2874933	0.00000652058	172,364,970	155,569,813	169,222,191	152,511,192	FL	Escambia	1
2878043	0.00000652710	13	10	13	10	FL	Hillsborough	2
2863709	0.00000653191	179,754,969	167,221,204	179,754,969	167,221,204	FL	Collier	5
2851541	0.00000653807	133,098,166	120,125,433	126,747,259	113,955,699	SC	Charleston	3
2868646	0.00000654361	65,086,984	59,586,004	65,086,984	59,586,004	FL	Monroe	1
2868480	0.00000654715	1,077,536	986,861	1,077,536	986,861	NC	Hyde	0
2865319	0.00000654918	6,755,310	5,656,548	6,755,310	5,656,548	FL	Brevard	5
2858564	0.00000655177	2,457,300,585	2,227,776,664	2,123,053,093	1,937,852,617	FL	Monroe	5
2851172	0.00000655599	4,348,403	3,705,500	4,348,403	3,705,500	FL	Citrus	3
2861858	0.00000656065	75,706,342	71,433,599	75,706,342	71,433,599	NC	Carteret	1
2856830	0.00000658001	98,354,664	89,122,315	98,354,664	89,122,315	FL	Taylor	3
2872695	0.00000658042	1,148,407,330	1,089,636,933	1,141,318,912	1,082,788,223	FL	Brevard	1
2857980	0.00000658188	117,160	92,692	117,160	92,692	MS	Jackson	4
2852920	0.00000658543	250,302,082	228,318,253	208,250,249	187,452,088	GA	Glynn	2
2850394	0.00000659073	1,081,552,246	1,006,388,691	1,055,167,794	980,955,963	NC	Brunswick	4
2850819	0.00000659073	602,430,062	579,743,466	602,430,062	579,743,466	NC	Carteret	2
2862752	0.00000659073	735,391,972	676,696,479	708,815,606	651,343,794	SC	Horry	4
2864392	0.00000659073	1,496,431,696	1,440,259,205	1,481,471,155	1,425,931,176	FL	Hillsborough	1
2871299	0.00000659073	1,174,793,634	1,074,039,090	1,154,744,690	1,055,277,184	NC	Carteret	4
2871518	0.00000659073	315,331,558	302,556,975	315,331,558	302,556,975	NC	Carteret	4
2877116	0.00000659073	1,203,898,324	1,115,507,637	944,439,354	870,565,519	SC	Charleston	4
2872332	0.00000660965	766,362,312	709,226,369	766,362,312	709,226,369	NC	Carteret	3
2871059	0.00000661318	32,535,206	30,936,118	32,535,206	30,936,118	NY	Nassau	3
2870518	0.00000661381	44,065,087	41,706,624	44,065,087	41,706,624	FL	Collier	2
2869788	0.00000661854	13,768,116	12,506,312	13,768,116	12,506,312	FL	Monroe	3
2858148	0.00000661922	219,134,306	207,579,646	219,134,306	207,579,646	FL	Citrus	1
2867331	0.00000662608	341,385,248	309,970,173	341,385,248	309,970,173	FL	Levy	3
2871293	0.00000662772	4,556,542	3,858,807	4,556,542	3,858,807	AL	Baldwin	4
2861760	0.00000662935	527,851,971	483,388,181	527,851,971	483,388,181	FL	Miami-Dade	2
2867189	0.00000663136	27,269	22,265	27,269	22,265	MD	Worcester	3
2866954	0.00000663532	9,392,370	8,914,998	9,392,370	8,914,998	FL	Palm Beach	0
2876541	0.00000664128	1,556,536,491	1,439,101,891	1,329,479,354	1,220,467,502	NC	Brunswick	3
2875792	0.00000664156	563,717,566	527,637,553	458,834,514	425,908,296	GA	Glynn	5
2873419	0.00000665180	422,997	371,195	422,997	371,195	FL	Hillsborough	0
2874834	0.00000665180	4,428,124	3,522,183	4,428,124	3,522,183	FL	Gulf	0
2862241	0.00000665713	251,395,199	227,152,997	251,395,199	227,152,997	SC	Horry	1
2850752	0.00000665827	1,330,310,221	1,230,652,255	1,100,433,688	1,013,886,003	SC	Georgetown	3
2856272	0.00000665997	136,137,331	123,488,041	136,137,331	123,488,041	FL	Brevard	3
2874090	0.00000666540	3,804,448	3,375,530	3,804,448	3,375,530	DE	Sussex	1
2861111	0.00000666552	30,721,838	28,326,479	30,721,838	28,326,479	NC	Carteret	1
2873189	0.00000667457	900,006,764	844,398,563	813,134,964	759,941,621	NC	Dare	2
2848629	0.00000667460	3,166,903	2,658,560	3,166,903	2,658,560	FL	Monroe	4
2866738	0.00000668195	274,437,767	253,204,490	274,437,767	253,204,490	FL	Broward	1
2870873	0.00000668432	166,885,617	157,096,570	166,885,617	157,096,570	FL	Broward	4
2866319	0.00000668728	21,242,853	17,561,933	21,242,853	17,561,933	SC	Beaufort	1
2871211	0.00000668835	86,717,298	80,061,850	86,717,298	80,061,850	FL	Miami-Dade	1
2872545	0.00000668922	332,176,749	306,032,296	332,176,749	306,032,296	NC	Carteret	2
2878139	0.00000669328	13	10	13	10	FL	Miami-Dade	1
2862666	0.00000669591	133,468,685	121,123,393	133,468,685	121,123,393	NC	New Hanover	1
2863858	0.00000670967	485,241,919	453,591,785	485,241,919	453,591,785	NC	Dare	2
2860262	0.00000670988	48,625,693	44,542,873	48,625,693	44,542,873	NC	Pender	2
2874412	0.00000671294	114,051,025	108,907,278	114,051,025	108,907,278	NC	Dare	2
2868063	0.00000672712	1,921,634,215	1,791,960,247	1,639,536,028	1,521,775,634	NC	Hyde	3
2851440	0.00000673933	48,803,183	42,946,906	40,578,745	35,033,613	GA	Chatham	3
2866775	0.00000674683	7,318,444	6,029,831	6,426,581	5,190,523	GA	Camden	4
2869294	0.00000675105	164,844,275	151,745,995	164,844,275	151,745,995	SC	Horry	4
2852825	0.00000675232	22,680,319	21,318,115	22,680,319	21,318,115	NC	Dare	0
2870938	0.00000675565	39,133,858	33,325,990	39,133,858	33,325,990	FL	Palm Beach	3
2860441	0.00000675772	35,275,835	30,822,680	35,275,835	30,822,680	FL	Brevard	3
2873865	0.00000675853	2,106,635,164	1,934,419,418	1,782,154,726	1,629,248,169	NC	Pender	3
2863533	0.00000676008	276,410,834	251,798,103	229,375,547	206,200,494	FL	Brevard	2
2855670	0.00000676090	473,638,924	441,938,462	473,638,924	441,938,462	NC	Dare	2
2861631	0.00000676429	529,713,539	484,037,840	490,318,081	445,706,206	SC	Charleston	2
2866778	0.00000676638	309,873,709	286,047,943	309,873,709	286,047,943	FL	Monroe	2
2872133	0.00000677529	612,308,369	566,136,657	612,308,369	566,136,657	NC	Carteret	2
2869866	0.00000677640	67,436,215	64,084,377	67,436,215	64,084,377	VA	Virginia Beach	1
2861527	0.00000677854	1,056,811	861,342	1,056,811	861,342	TX	Matagorda	2
2859094	0.00000677897	178,383,639	162,973,225	178,383,639	162,973,225	FL	Monroe	1
2867506	0.00000678485	187,989,484	170,719,179	187,989,484	170,719,179	SC	Georgetown	1
2864753	0.00000679145	335,351,993	322,057,374	335,351,993	322,057,374	NC	Hyde	3
2855890	0.00000679639	234,692,854	225,450,199	234,692,854	225,450,199	NC	Dare	2
2855807	0.00000679799	1,671,793,512	1,518,140,345	1,638,868,951	1,489,355,448	NC	Carteret	4
2860341	0.00000679964	910,968	780,735	910,968	780,735	FL	Monroe	2
2863046	0.00000679964	12,932,928	10,948,088	12,932,928	10,948,088	FL	Monroe	2
2870803	0.00000680456	31,382,692	29,772,562	31,382,692	29,772,562	FL	Collier	3
2864516	0.00000680614	425,477	357,615	342,295	278,523	GA	Liberty	4

EventID	RATE	GU_Loss_wDS	GR_Loss_wDS	GU_Loss_xDS	GR_Loss_xDS	LandfallState	LandfallCounty	SS_Intensity
2875671	0.00000681592	400,143,384	388,655,155	400,143,384	388,655,155	FL	Monroe	4
2868248	0.00000682370	1,445,725	1,203,356	1,445,725	1,203,356	GA	Liberty	1
2863511	0.00000682414	34,451,047	29,294,402	34,451,047	29,294,402	FL	Bay	3
2861037	0.00000683219	3,670,108	3,105,375	3,581,002	3,020,205	FL	Monroe	3
2866026	0.00000683219	1,712,114,548	1,617,248,105	1,629,022,826	1,539,430,480	FL	Palm Beach	3
2869021	0.00000683219	143,919,322	131,050,600	117,904,686	105,949,722	FL	Brevard	3
2857368	0.00000683602	749,136,909	687,204,097	736,338,604	674,795,107	SC	Georgetown	1
2848506	0.00000684074	4,087,393	3,300,235	4,087,393	3,300,235	FL	Palm Beach	5
2857848	0.00000684214	411,176,282	376,548,741	411,176,282	376,548,741	FL	Broward	4
2865148	0.00000684587	298,278,343	276,432,301	295,293,874	273,561,262	SC	Georgetown	4
2856527	0.00000686093	4,893,037,433	4,506,765,217	4,078,393,056	3,839,871,804	NC	Carteret	4
2875916	0.00000686269	68,059,632	60,342,370	68,059,632	60,342,370	FL	Collier	5
2858616	0.00000686324	9,041,392	7,398,221	9,041,392	7,398,221	FL	Palm Beach	3
2867179	0.00000686381	2,784,333	2,446,366	2,784,333	2,446,366	NY	Suffolk	3
2857776	0.00000686600	526,998,781	511,429,729	526,998,781	511,429,729	NC	Dare	4
2852153	0.00000686794	111,722,711	99,371,222	110,214,554	97,913,680	FL	Broward	3
2875395	0.00000687647	11,734,751	11,006,864	11,734,751	11,006,864	MA	Barnstable	1
2864292	0.00000687855	5,184,942	4,382,420	5,184,942	4,382,420	FL	Lee	3
2868525	0.00000687940	129,623,464	116,501,146	128,581,781	115,488,276	SC	Charleston	1
2860791	0.00000687965	197,076,323	175,936,567	197,076,323	175,936,567	FL	Monroe	2
2858103	0.00000688115	38,258,779	33,166,018	38,258,779	33,166,018	FL	Brevard	1
2872870	0.00000688401	162,288,117	148,335,380	135,188,093	121,980,915	SC	Charleston	4
2858870	0.00000689141	10,158,514	9,095,865	10,158,514	9,095,865	FL	Miami-Dade	3
2868127	0.00000689246	16,657,451	14,649,600	16,657,451	14,649,600	FL	Taylor	4
2856756	0.00000690138	1,461,640,923	1,374,745,740	1,397,465,933	1,312,635,297	FL	Levy	2
2871891	0.00000690320	11,311,205	9,350,593	11,311,205	9,350,593	FL	Palm Beach	3
2856790	0.00000690619	257,898,030	234,095,568	257,898,030	234,095,568	NC	Carteret	1
2853672	0.00000690627	21,134,886	17,870,528	19,876,579	16,670,574	GA	Liberty	2
2875673	0.00000692211	229,248,125	212,894,227	229,248,125	212,894,227	NC	Dare	1
2849495	0.00000692793	766,823,813	719,593,939	766,823,813	719,593,939	FL	Palm Beach	2
2860161	0.00000693881	256,590	217,727	256,590	217,727	DE	Sussex	4
2863679	0.00000694657	2,071,345,534	1,915,750,317	1,793,256,710	1,652,337,781	NC	Dare	2
2866377	0.00000694905	10,435,555	8,893,293	10,383,508	8,843,502	GA	Camden	3
2851407	0.00000695700	286,997	236,382	286,997	236,382	FL	Miami-Dade	4
2858133	0.00000697926	2,561,516	2,371,438	2,561,516	2,371,438	FL	Monroe	3
2855928	0.00000698532	125,233,745	110,224,753	125,233,745	110,224,753	NC	Brunswick	1
2873743	0.00000698703	229,997,906	212,185,183	229,997,906	212,185,183	NC	Brunswick	1
2865347	0.00000701318	515,610,143	500,219,479	515,610,143	500,219,479	NC	Hyde	3
2877055	0.00000701637	19,066,927	16,666,004	19,066,927	16,666,004	FL	Broward	4
2864182	0.00000702104	66,830,503	60,778,301	66,830,503	60,778,301	NC	Hyde	0
2865284	0.00000702186	5,393,519	4,516,112	5,393,519	4,516,112	GA	Glynn	1
2854543	0.00000702440	3,233,965	2,698,781	3,233,965	2,698,781	FL	Taylor	3
2873232	0.00000702927	23,584,317	20,421,608	23,584,317	20,421,608	FL	Monroe	1
2856907	0.00000703313	555,863	489,700	555,863	489,700	MA	Bristol	2
2852694	0.00000703896	971,570,162	896,056,869	957,482,894	882,540,818	NC	New Hanover	3
2855881	0.00000704264	11,596,287	10,245,925	11,596,287	10,245,925	SC	Charleston	1
2857073	0.00000704879	295,741,568	270,616,384	251,018,100	227,155,753	GA	Chatham	4
2858304	0.00000705200	179,890	147,389	179,890	147,389	FL	Volusia	1
2866620	0.00000705309	635,787,539	600,624,530	635,787,539	600,624,530	NC	Currituck	4
2874940	0.00000705626	244,174	200,135	244,174	200,135	NY	Queens	1
2864136	0.00000706463	175,831,412	160,811,679	175,831,412	160,811,679	FL	Volusia	3
2851487	0.00000707139	2,454,708	2,043,229	2,373,857	1,966,294	GA	McIntosh	2
2869781	0.00000707649	359,495	297,683	359,495	297,683	FL	Martin	0
2858347	0.00000707931	523,211,436	481,658,414	523,211,436	481,658,414	NC	Brunswick	1
2861897	0.00000708444	461,523,207	432,079,594	461,523,207	432,079,594	FL	Monroe	4
2855506	0.00000709213	25,265,373	22,950,189	25,265,373	22,950,189	FL	Collier	4
2863784	0.00000709333	577,005	502,183	577,005	502,183	FL	Monroe	3
2875617	0.00000709678	51,088,550	46,454,062	51,088,550	46,454,062	FL	Monroe	2
2875467	0.00000709895	318,812	254,750	318,812	254,750	FL	Monroe	2
2868071	0.00000709921	69,832,129	64,189,857	69,832,129	64,189,857	VA	Virginia Beach	2
2864791	0.00000712390	1,078	827	1,078	827	FL	Miami-Dade	3
2868573	0.00000712390	13,944,884	13,047,512	13,944,884	13,047,512	FL	Miami-Dade	3
2855194	0.00000712472	477,830,613	442,474,013	477,830,613	442,474,013	NC	New Hanover	2
2872443	0.00000712472	567,970,136	520,458,188	567,970,136	520,458,188	NC	Onslow	2
2873713	0.00000712472	643,809,059	587,595,849	640,584,151	584,466,588	NC	New Hanover	2
2857030	0.00000712672	64,311,970	60,860,932	64,311,970	60,860,932	FL	Lee	3
2853912	0.00000713109	28,005,498	23,020,721	28,005,498	23,020,721	FL	Franklin	3
2867370	0.00000713234	21,894,960	18,345,771	21,894,960	18,345,771	FL	Bay	1
2858026	0.00000713421	4,254,853	3,644,213	4,189,299	3,581,411	LA	Lafourche	3
2869544	0.00000714340	56,252,469	49,092,201	55,760,198	48,617,063	FL	Dixie	3
2867208	0.00000716114	20,855,281	18,320,504	16,596,023	14,239,641	FL	Palm Beach	5
2870476	0.00000716164	1,967,955	1,643,756	1,967,955	1,643,756	FL	Indian River	4
2872132	0.00000716276	21,105,010	19,661,453	21,105,010	19,661,453	NJ	Ocean	1
2864170	0.00000716392	54,547,828	49,133,840	54,547,828	49,133,840	FL	Dixie	3
2849711	0.00000716691	177,899,377	166,704,722	177,899,377	166,704,722	FL	Manatee	3
2873841	0.00000716920	359,049,522	326,323,085	359,049,522	326,323,085	FL	Pasco	4

EventID	RATE	GU_Loss_wDS	GR_Loss_wDS	GU_Loss_xDS	GR_Loss_xDS	LandfallState	LandfallCounty	SS_Intensity
2851672	0.00000717068	3,045,309	2,547,104	3,004,890	2,508,590	FL	Monroe	1
2871880	0.00000717184	663,942,891	612,017,203	659,981,028	608,158,665	FL	Broward	1
2877574	0.00000717212	25,384,216	23,889,773	25,384,216	23,889,773	FL	Citrus	3
2870203	0.00000717541	3,158,301,399	2,943,753,028	2,463,407,105	2,284,462,041	SC	Horry	4
2864307	0.00000718124	68,368,849	62,631,987	68,368,849	62,631,987	FL	Miami-Dade	3
2863624	0.00000718583	12,982,007	11,633,914	12,982,007	11,633,914	Cuba	Hispaniola	4
2848696	0.00000719166	1,549,015	1,325,069	1,245,086	1,035,228	SC	Colleton	4
2852774	0.00000720176	203,436	157,683	203,436	157,683	TX	Brazoria	2
2875639	0.00000720505	6,402,412	5,694,606	6,402,412	5,694,606	SC	Beaufort	1
2850622	0.00000720518	2,892,034	2,727,360	2,892,034	2,727,360	NC	Hyde	0
2851307	0.00000720882	16,423,114	14,529,866	16,423,114	14,529,866	FL	Citrus	3
2867876	0.00000721725	29,688,607	24,675,672	29,688,607	24,675,672	FL	Franklin	0
2867076	0.00000721836	25,009,819	20,249,962	25,009,819	20,249,962	MS	Harrison	3
2873444	0.00000722107	246,294,717	221,381,259	246,294,717	221,381,259	FL	Walton	1
2862541	0.00000722226	181,657,238	174,322,629	181,657,238	174,322,629	NC	Hyde	2
2862295	0.00000722594	1,645,239	1,340,729	1,645,239	1,340,729	FL	Franklin	3
2855330	0.00000723460	4,027,814	3,602,678	4,027,814	3,602,678	FL	Monroe	1
2862844	0.00000723609	45,181,549	38,991,124	45,181,549	38,991,124	LA	Iberia	1
2852438	0.00000723685	221,733,716	199,532,267	221,733,716	199,532,267	GA	Chatham	2
2876382	0.00000723745	101,889,577	93,059,861	101,889,577	93,059,861	FL	Monroe	5
2868396	0.00000725009	3,886,294	3,500,692	3,886,294	3,500,692	NY	Suffolk	3
2853125	0.00000725105	617,429,780	564,134,476	602,634,419	549,780,273	SC	Georgetown	2
2856940	0.00000725819	1,084,636,657	1,059,470,632	1,084,636,657	1,059,470,632	NC	Dare	3
2854086	0.00000726979	8,776,853	7,641,786	8,776,853	7,641,786	FL	Sarasota	2
2857864	0.00000728125	136,556,592	124,108,763	136,556,592	124,108,763	FL	Monroe	1
2866904	0.00000728376	217,278,778	194,304,930	217,278,778	194,304,930	FL	Broward	3
2862959	0.00000729142	9,979,630	9,358,509	9,979,630	9,358,509	Canada		2
2856164	0.00000729201	32,330,402	27,614,335	32,330,402	27,614,335	FL	Broward	2
2860376	0.00000729201	18,474,411	16,799,729	18,474,411	16,799,729	FL	Palm Beach	2
2862733	0.00000729201	11,673,774	9,943,599	11,673,774	9,943,599	FL	Palm Beach	2
2869552	0.00000729201	701,327	582,416	701,327	582,416	FL	Broward	3
2878026	0.00000730314	1,791,612	1,580,036	1,791,612	1,580,036	FL	Palm Beach	3
2851577	0.00000731432	110,988,447	97,816,437	94,092,726	81,532,372	GA	Chatham	3
2870151	0.00000731474	76,697,510	65,584,278	76,697,510	65,584,278	AL	Baldwin	3
2873641	0.00000731690	72,273,685	64,966,239	72,273,685	64,966,239	NC	Brunswick	0
2869080	0.00000732408	4,818,614	4,413,164	4,818,614	4,413,164	NJ	Monmouth	3
2871780	0.00000732507	82,394,066	78,168,970	82,394,066	78,168,970	DE	Sussex	2
2870977	0.00000733183	743,774,754	686,367,594	629,781,274	575,998,965	SC	Charleston	2
2877146	0.00000733279	158,803,934	141,467,019	155,843,272	138,602,522	FL	Dixie	3
2871705	0.00000733976	142,699,337	130,354,789	142,699,337	130,354,789	NC	Carteret	1
2867152	0.00000736316	720,693,614	664,833,320	720,693,614	664,833,320	NC	New Hanover	3
2877297	0.00000737852	108,889,214	97,591,080	108,889,214	97,591,080	SC	Horry	2
2868153	0.00000738060	546,288,035	503,916,902	546,288,035	503,916,902	NC	Brunswick	2
2865138	0.00000738155	5,543,116	4,614,975	5,123,155	4,216,184	GA	Chatham	2
2850266	0.00000738882	143,483	106,363	143,483	106,363	FL	Monroe	1
2875045	0.00000738901	13,289,030	11,075,423	13,289,030	11,075,423	FL	Walton	2
2874556	0.00000739080	205,347,827	184,563,903	202,541,621	181,837,275	FL	Monroe	3
2849602	0.00000740982	439,023,055	405,300,722	439,023,055	405,300,722	FL	Brevard	4
2855186	0.00000741253	43,618,150	39,204,718	43,618,150	39,204,718	FL	Miami-Dade	2
2861156	0.00000741253	7,462,974	6,115,278	7,462,974	6,115,278	FL	Palm Beach	2
2871898	0.00000741253	140,698	110,725	140,698	110,725	FL	Palm Beach	2
2876923	0.00000741253	3,593,753	2,997,151	3,593,753	2,997,151	FL	Palm Beach	2
2855709	0.00000741510	10,327,318	8,525,818	10,327,318	8,525,818	FL	Franklin	4
2870216	0.00000741994	190,321,861	178,377,263	190,321,861	178,377,263	NC	Hyde	2
2855348	0.00000742519	24,963,911	21,429,203	23,484,905	20,014,223	FL	Brevard	4
2874746	0.00000742997	102,892,778	93,677,112	102,892,778	93,677,112	FL	Pinellas	3
2855484	0.00000743101	46,611,447	42,452,297	46,611,447	42,452,297	FL	Collier	5
2852793	0.00000744366	64,051,256	55,945,499	64,051,256	55,945,499	LA	Iberia	1
2865959	0.00000744890	1,307,801,269	1,208,859,556	1,067,973,079	977,325,911	FL	Brevard	2
2862105	0.00000745871	925,493,006	875,511,553	925,493,006	875,511,553	NC	Hyde	3
2849905	0.00000745906	36,608,754	32,245,007	36,426,760	32,069,431	SC	Charleston	2
2866727	0.00000746290	4,176,940	3,463,482	4,176,940	3,463,482	SC	Beaufort	1
2860525	0.00000746374	274,279,803	250,137,099	274,279,803	250,137,099	NC	Carteret	2
2857960	0.00000746647	30,156,552	25,546,461	30,156,552	25,546,461	FL	Palm Beach	3
2854447	0.00000746735	147,169,539	129,306,588	144,512,627	126,748,980	FL	Taylor	3
2862498	0.00000747933	200,009	144,675	200,009	144,675	FL	Miami-Dade	2
2868532	0.00000748341	405,270	339,290	405,270	339,290	FL	Brevard	2
2857259	0.00000748369	94,497,927	82,594,281	94,497,927	82,594,281	FL	Broward	4
2870016	0.00000748574	354,572	287,304	354,572	287,304	FL	Collier	4
2863840	0.00000748964	1,732,571,658	1,614,779,539	1,657,904,379	1,544,252,283	NC	Carteret	4
2854627	0.00000749990	198,467	159,296	198,467	159,296	FL	Brevard	4
2867203	0.00000751021	188,008,363	171,312,857	185,224,383	168,608,183	FL	Martin	3
2869158	0.00000751353	960,445	798,909	933,193	772,957	GA	Glynn	5
2865788	0.00000751496	29,373,082	25,712,778	29,373,082	25,712,778	FL	Monroe	3
2850377	0.00000751602	1,934,764	1,620,108	1,934,764	1,620,108	FL	Monroe	4
2866336	0.00000752155	845,820	742,979	845,820	742,979	NY	Suffolk	2

EventID	RATE	GU_Loss_wDS	GR_Loss_wDS	GU_Loss_xDS	GR_Loss_xDS	LandfallState	LandfallCounty	SS_Intensity
2851590	0.00000753516	39,645,861	35,362,747	39,645,861	35,362,747	NC	Onslow	1
2876758	0.00000754356	275,968,657	248,873,715	275,968,657	248,873,715	FL	Manatee	2
2869785	0.00000755409	6,374,921,011	5,663,894,558	5,182,179,344	4,764,458,159	NC	Onslow	5
2857131	0.00000755642	3,002,378	2,656,520	3,002,378	2,656,520	NY	Queens	1
2877089	0.00000757095	444,683,943	405,763,856	385,252,944	348,789,734	SC	Charleston	4
2872276	0.00000757646	54,443,313	48,553,331	54,443,313	48,553,331	AL	Baldwin	3
2876673	0.00000758693	849,863,974	808,941,743	849,863,974	808,941,743	NC	Carteret	4
2872047	0.00000759091	86,016,178	80,435,547	86,016,178	80,435,547	NC	Dare	1
2860082	0.00000759310	1,101,471,858	1,015,670,269	972,449,303	890,681,152	SC	Horry	2
2850613	0.00000759438	9,218,956	7,855,329	7,754,330	6,459,576	FL	Brevard	1
2875104	0.00000759640	333,345,569	309,654,949	333,345,569	309,654,949	NC	Carteret	1
2854469	0.00000759647	99,200	80,482	99,200	80,482	FL	St. Lucie	2
2854001	0.00000760805	11,086,119	10,293,826	11,086,119	10,293,826	FL	Monroe	1
2875288	0.00000760805	40,240,890	37,599,715	40,240,890	37,599,715	FL	Pasco	1
2858150	0.00000761137	202,165	170,653	202,165	170,653	DE	Sussex	2
2851868	0.00000761341	180,274,982	172,230,540	180,274,982	172,230,540	FL	Monroe	1
2862673	0.00000762386	74,258,242	64,966,973	73,858,066	64,581,302	LA	Plaquemines	1
2876569	0.00000762437	9,192,919	7,879,242	9,192,919	7,879,242	FL	Brevard	2
2876123	0.00000762583	74,332,760	65,084,449	74,332,760	65,084,449	FL	Monroe	3
2859216	0.00000762839	64,983,581	55,927,212	61,787,313	52,859,818	FL	Dixie	3
2851619	0.00000763529	133,923	95,170	133,923	95,170	FL	Hernando	1
2870967	0.00000763647	3,267,484	2,878,831	3,267,484	2,878,831	FL	Miami-Dade	3
2869899	0.00000764419	18,491,158	15,719,026	18,491,158	15,719,026	FL	Pinellas	2
2863769	0.00000764537	465,753	413,121	465,753	413,121	MS	Jackson	3
2873089	0.00000765334	9,112,395	7,878,776	9,112,395	7,878,776	GA	Chatham	3
2856630	0.00000766764	567,993	471,031	567,993	471,031	FL	Citrus	3
2855993	0.00000766832	72,007,100	63,532,028	72,007,100	63,532,028	FL	Franklin	5
2858027	0.00000766946	280,539,416	257,347,383	280,539,416	257,347,383	SC	Horry	2
2865348	0.00000767066	464,240,319	432,313,745	464,240,319	432,313,745	NC	Hyde	3
2877840	0.00000767096	65,068,069	58,957,237	65,068,069	58,957,237	SC	Charleston	1
2864461	0.00000767939	2,041,046,148	1,900,135,843	1,847,199,491	1,718,343,625	NC	Onslow	3
2877061	0.00000768569	2,598,466	2,177,940	2,578,458	2,158,854	SC	Beaufort	4
2866431	0.00000769655	250,417	210,720	250,417	210,720	NJ	Ocean	3
2871929	0.00000770562	51,606,457	46,214,504	51,606,457	46,214,504	SC	Beaufort	1
2854419	0.00000770898	781,245,759	752,801,189	781,245,759	752,801,189	FL	Lee	4
2854437	0.00000771649	22,327,835	21,051,457	22,327,835	21,051,457	NY	Suffolk	1
2856612	0.00000772397	32,806,341	28,763,078	32,806,341	28,763,078	FL	Palm Beach	4
2877678	0.00000772576	3,679,582	3,277,365	3,679,582	3,277,365	DE	Sussex	1
2872783	0.00000772892	19,027,938	15,673,673	19,027,938	15,673,673	AL	Mobile	4
2873694	0.00000773036	263,441,664	236,373,762	263,441,664	236,373,762	SC	Georgetown	2
2865489	0.00000773258	22,862,249	19,704,280	22,862,249	19,704,280	FL	Bay	3
2849928	0.00000773431	201,156,208	186,812,745	201,156,208	186,812,745	FL	Monroe	5
2871023	0.00000774920	396,334,570	362,399,521	396,334,570	362,399,521	FL	Sarasota	4
2868507	0.00000774950	203,970	172,329	203,970	172,329	FL	Brevard	3
2860984	0.00000775078	5,091,758,199	4,620,221,248	4,242,325,337	3,969,137,298	FL	Palm Beach	5
2855113	0.00000776258	195,392,048	179,721,961	195,392,048	179,721,961	FL	Pinellas	3
2869367	0.00000776447	1,255,026,787	1,205,071,619	1,243,590,128	1,193,986,366	NC	Dare	4
2855347	0.00000776835	654,137,236	619,220,523	654,137,236	619,220,523	NC	Carteret	4
2855255	0.00000776848	106,957,245	94,936,229	105,103,796	93,144,264	FL	Franklin	4
2871249	0.00000776879	131,483,727	119,926,473	131,483,727	119,926,473	FL	Miami-Dade	3
2873223	0.00000777085	334,631,545	304,242,793	334,631,545	304,242,793	SC	Horry	1
2872002	0.00000777687	833,978,746	808,893,692	833,978,746	808,893,692	NC	Hyde	3
2875858	0.00000778150	493,881,317	448,671,174	416,621,291	373,993,023	FL	Dixie	2
2865392	0.00000778179	25,403,218	21,025,550	25,403,218	21,025,550	FL	Palm Beach	3
2872915	0.00000778513	3,032,011,357	2,818,015,085	2,554,847,800	2,390,655,153	FL	Hillsborough	2
2856401	0.00000778816	2,167,648,748	2,004,390,245	1,867,465,189	1,731,498,141	NC	New Hanover	3
2861690	0.00000780997	326,603,132	300,629,533	290,167,737	265,058,744	FL	Monroe	2
2861383	0.00000782021	44,544	36,550	44,544	36,550	FL	Hillsborough	1
2863857	0.00000782064	177,352,978	160,464,275	151,823,550	135,921,768	FL	Brevard	3
2856357	0.00000782210	461,291	372,943	461,291	372,943	LA	Cameron	1
2867221	0.00000782696	21,156,404	19,656,112	21,156,404	19,656,112	FL	Monroe	4
2866274	0.00000782722	803,985,705	736,729,325	703,435,345	641,284,703	SC	Georgetown	3
2875058	0.00000783418	635,291,206	585,153,057	518,276,735	471,974,418	FL	Flagler	4
2873004	0.00000783874	88,416,658	81,104,156	88,416,658	81,104,156	NC	Carteret	1
2872213	0.00000784969	2,052,493,220	1,920,404,084	1,693,463,839	1,577,880,765	FL	Duval	2
2871318	0.00000785449	8,614,788	7,886,226	8,614,788	7,886,226	ME	Washington	1
2864782	0.00000786175	1,859,423,462	1,743,954,072	1,586,810,141	1,486,825,410	NC	Brunswick	4
2852754	0.00000786687	460,437,597	426,458,610	460,437,597	426,458,610	FL	Monroe	3
2866472	0.00000787297	210,424,074	193,680,153	210,424,074	193,680,153	FL	Gulf	1
2871248	0.00000787310	2,744,436,041	2,616,239,566	2,621,356,435	2,512,909,308	NC	Dare	4
2875978	0.00000788238	471,364	362,502	471,364	362,502	FL	Franklin	1
2863634	0.00000789098	10,575,995	8,817,882	10,575,995	8,817,882	FL	Palm Beach	1
2850353	0.00000789365	7,343,440	6,081,871	7,343,440	6,081,871	AL	Baldwin	4
2854605	0.00000789842	256,191,098	231,479,786	236,285,296	212,141,597	FL	Escambia	2
2857873	0.00000789842	35,340,945	30,282,467	35,340,945	30,282,467	FL	Okaloosa	2
2860356	0.00000789842	125,827	99,588	125,827	99,588	FL	Santa Rosa	2

EventID	RATE	GU_Loss_wDS	GR_Loss_wDS	GU_Loss_xDS	GR_Loss_xDS	LandfallState	LandfallCounty	SS_Intensity
2866670	0.00000789842	956,188	772,535	956,188	772,535	FL	Escambia	2
2854648	0.00000789939	51,622,571	47,788,266	51,622,571	47,788,266	FL	Palm Beach	5
2857291	0.00000789939	88,671,102	83,687,518	88,671,102	83,687,518	FL	Miami-Dade	5
2875566	0.00000789939	22,170,846	19,466,624	22,170,846	19,466,624	FL	Monroe	5
2851429	0.00000790587	92,782,499	85,121,128	92,782,499	85,121,128	FL	Franklin	2
2853586	0.00000791116	135,827,528	123,351,471	135,827,528	123,351,471	FL	Pinellas	3
2870727	0.00000791120	2,160,542,081	1,961,586,017	1,681,507,487	1,538,237,971	SC	Charleston	4
2867039	0.00000792247	248,402,673	227,553,067	211,685,152	191,854,368	FL	Nassau	3
2865633	0.00000793176	192,052,844	169,508,784	191,005,767	168,498,289	FL	Franklin	2
2856204	0.00000794299	10,562,860,718	8,337,019,509	8,450,850,525	7,589,436,640	NC	Hyde	5
2853569	0.00000794829	656,225	539,605	656,225	539,605	AL	Baldwin	4
2870564	0.00000794947	246,951	184,380	246,951	184,380	FL	Monroe	3
2872156	0.00000796094	122,757,762	109,787,677	106,298,740	93,869,827	GA	Liberty	3
2865531	0.00000796234	54,129,697	47,517,471	45,856,742	39,561,017	FL	Brevard	1
2863651	0.00000797459	83,065	64,096	83,065	64,096	LA	Cameron	1
2860767	0.00000798013	3,312,945	2,852,966	3,312,945	2,852,966	FL	Monroe	5
2859377	0.00000798208	1,352,104	1,154,291	1,352,104	1,154,291	FL	Martin	3
2860473	0.00000798208	10,968,147	10,157,966	10,968,147	10,157,966	FL	Palm Beach	2
2863396	0.00000798208	5,555,694	4,804,871	5,555,694	4,804,871	FL	Palm Beach	3
2863956	0.00000798208	575,798,404	536,479,639	575,798,404	536,479,639	FL	Brevard	1
2864220	0.00000798208	3,855,120	3,231,622	3,855,120	3,231,622	FL	Palm Beach	1
2867163	0.00000798208	1,038,926	906,072	1,038,926	906,072	Turks And Caicos		1
2868996	0.00000798208	128,169	103,425	128,169	103,425	FL	Brevard	3
2870894	0.00000798208	535,226	462,624	535,226	462,624	FL	Miami-Dade	0
2871911	0.00000798208	531,471	440,073	512,299	421,840	FL	Flagler	2
2872049	0.00000798208	51,972,100	48,318,677	51,972,100	48,318,677	FL	Martin	3
2878051	0.00000798208	257,457,273	242,455,373	257,457,273	242,455,373	FL	Brevard	2
2869208	0.00000799399	1,677,138	1,386,918	1,677,138	1,386,918	FL	Miami-Dade	4
2871352	0.00000800011	1,412,313,505	1,306,671,422	1,195,089,014	1,096,173,299	SC	Charleston	3
2857521	0.00000800138	1,973,829	1,642,790	1,675,346	1,360,403	SC	Beaufort	4
2867220	0.00000800406	28,793,485	23,930,774	28,793,485	23,930,774	SC	Beaufort	2
2867118	0.00000800478	1,944,715	1,674,361	1,944,715	1,674,361	NJ	Atlantic	4
2860409	0.00000800683	481,257,979	437,449,858	474,325,588	430,712,972	FL	Brevard	1
2869075	0.00000801273	786,245,779	761,026,417	786,245,779	761,026,417	NC	Carteret	4
2865383	0.00000803198	3,396,058	2,859,271	3,396,058	2,859,271	LA	St. Mary	2
2876980	0.00000803689	316,354,766	287,330,245	316,354,766	287,330,245	SC	Horry	2
2874211	0.00000804682	16,574,499	15,469,482	16,574,499	15,469,482	FL	Palm Beach	4
2854569	0.00000804859	611,075,643	585,310,120	611,075,643	585,310,120	NC	Carteret	3
2870521	0.00000805060	3,416,961	3,040,309	3,416,961	3,040,309	VA	Accomack	0
2875988	0.00000806201	831,937	692,733	831,937	692,733	FL	Manatee	2
2862754	0.00000806601	54,979,275	47,067,529	54,419,195	46,530,386	FL	Monroe	3
2854747	0.00000807200	19,538,957	18,505,912	19,538,957	18,505,912	NY	Queens	1
2853801	0.00000807270	1,912,862	1,597,883	1,912,862	1,597,883	FL	Monroe	2
2864332	0.00000808118	23,521,166	22,259,389	23,521,166	22,259,389	NJ	Ocean	2
2867126	0.00000808915	529,282,766	512,042,436	529,282,766	512,042,436	NC	Hyde	3
2854280	0.00000809034	1,074,473,785	995,471,013	1,062,028,971	983,466,731	NC	Onslow	3
2865722	0.00000809122	236,321,466	228,095,695	236,321,466	228,095,695	NC	Hyde	3
2860007	0.00000809499	514,688,533	499,768,496	514,688,533	499,768,496	NC	Dare	3
2856882	0.00000810089	324,831,575	302,792,782	324,831,575	302,792,782	NC	Carteret	2
2877233	0.00000810836	113,006	89,614	113,006	89,614	FL	Monroe	1
2850049	0.00000810977	1,444,840,377	1,351,974,685	1,234,867,734	1,153,128,807	SC	Beaufort	4
2876220	0.00000811254	3,727,675	3,347,121	3,727,675	3,347,121	NJ	Atlantic	1
2855622	0.00000811385	219,829,810	209,169,097	219,829,810	209,169,097	NC	Carteret	1
2874114	0.00000812125	455,895,163	427,208,088	455,895,163	427,208,088	NC	Carteret	2
2869850	0.00000813284	108,545,771	97,112,641	90,908,716	80,086,991	SC	Charleston	4
2866536	0.00000813664	78,884,293	70,764,177	78,884,293	70,764,177	FL	Walton	3
2866304	0.00000814404	983,933,908	912,603,935	973,597,463	902,672,882	FL	Monroe	1
2855752	0.00000814895	7,732,316	6,574,060	7,594,194	6,441,917	GA	Camden	2
2869428	0.00000816403	3,405,670,569	3,198,839,903	2,824,694,765	2,659,882,337	NC	Carteret	4
2871101	0.00000817506	121,920,022	109,478,530	121,920,022	109,478,530	NC	Brunswick	1
2864233	0.00000818937	338,045,209	304,030,578	318,280,387	284,867,694	SC	Beaufort	3
2874957	0.00000818937	91,107,614	79,891,572	86,553,099	75,493,090	SC	Beaufort	3
2872052	0.00000819006	1,072,956,194	985,882,299	916,377,837	835,873,797	FL	Citrus	3
2876572	0.00000821438	106,933,077	96,563,136	106,933,077	96,563,136	NC	Carteret	1
2876141	0.00000821622	7,137,410	6,625,561	7,137,410	6,625,561	NY	Suffolk	1
2871194	0.00000821816	3,934,575	3,126,451	3,934,575	3,126,451	FL	Monroe	1
2857008	0.00000822171	6,321,290	5,227,651	6,321,290	5,227,651	TX	Calhoun	2
2852405	0.00000822686	14,987,774	13,144,738	14,987,774	13,144,738	FL	St. Johns	3
2869682	0.00000822757	87,093,654	78,397,212	87,093,654	78,397,212	FL	Pinellas	2
2865967	0.00000823224	3,564,089,658	3,266,552,180	2,683,655,621	2,487,615,066	SC	Charleston	5
2873862	0.00000823861	203,854,955	186,599,031	203,854,955	186,599,031	FL	Palm Beach	5
2874967	0.00000824949	486,580,385	446,726,624	393,167,883	357,107,528	GA	Chatham	5
2863383	0.00000824955	122,141,026	107,517,405	122,141,026	107,517,405	SC	Charleston	1
2865340	0.00000826158	5,036,857	4,658,499	5,036,857	4,658,499	FL	Monroe	2
2861429	0.00000826962	127,500,279	120,874,529	127,500,279	120,874,529	NC	Carteret	2
2850081	0.00000829139	89,984,244	81,330,768	89,984,244	81,330,768	FL	Charlotte	1

EventID	RATE	GU_Loss_wDS	GR_Loss_wDS	GU_Loss_xDS	GR_Loss_xDS	LandfallState	LandfallCounty	SS_Intensity
2871364	0.00000829907	2,193,554,484	2,040,727,507	1,854,248,137	1,719,973,340	FL	Broward	3
2862474	0.00000830280	119,088,793	107,789,791	119,088,793	107,789,791	NC	Brunswick	1
2870864	0.00000830582	235,288,569	215,537,426	235,288,569	215,537,426	NC	Brunswick	1
2866829	0.00000830752	386,957,006	364,158,646	386,957,006	364,158,646	NC	Carteret	4
2860795	0.00000830762	519,054,186	479,109,399	519,054,186	479,109,399	FL	Monroe	2
2862063	0.00000830762	223,423,190	204,224,105	223,423,190	204,224,105	FL	Pinellas	2
2857439	0.00000832808	381,623	314,498	381,623	314,498	GA	Liberty	1
2855496	0.00000834319	14,966,057	12,696,743	14,966,057	12,696,743	FL	Flagler	3
2863173	0.00000834319	11,057,119	9,356,456	11,057,119	9,356,456	FL	Volusia	3
2862690	0.00000834395	156,204,890	140,232,185	121,508,257	106,752,433	SC	Colleton	5
2865269	0.00000834536	50,770,339	45,331,307	45,631,196	40,362,063	MS	Jackson	4
2865405	0.00000834904	84,495,427	74,305,052	84,495,427	74,305,052	NC	Hyde	1
2853203	0.00000835313	259,979,045	246,142,403	259,979,045	246,142,403	NC	Currituck	3
2877564	0.00000835445	6,954,015	6,424,847	6,954,015	6,424,847	FL	Pinellas	4
2869433	0.00000835677	771,757,872	708,556,740	682,727,850	624,890,165	SC	Georgetown	4
2851728	0.00000835937	156,937,479	138,798,763	155,518,876	137,428,511	FL	Escambia	1
2873714	0.00000836185	516,721,833	473,571,356	422,857,506	382,898,413	FL	Monroe	3
2870730	0.00000836578	67,843,381	58,695,098	67,843,381	58,695,098	FL	Franklin	3
2853697	0.00000836710	14,779,224	13,328,091	14,779,224	13,328,091	LA	St. Bernard	5
2852305	0.00000837969	83,244,837	72,170,286	78,609,258	67,713,803	FL	Brevard	1
2859682	0.00000838229	260,414,968	240,041,887	260,414,968	240,041,887	NC	Onslow	1
2865832	0.00000839088	24,245,119	20,689,310	24,245,119	20,689,310	FL	Palm Beach	3
2864742	0.00000839668	65,918,979	59,429,653	65,918,979	59,429,653	FL	Levy	4
2868629	0.00000843177	128,568,154	116,540,382	116,795,821	105,111,932	SC	Charleston	4
2852665	0.00000843468	1,008,803,457	935,946,538	982,166,915	910,033,995	NC	New Hanover	3
2859336	0.00000843468	1,027,745,339	953,644,910	920,687,939	850,614,816	FL	Miami-Dade	1
2854276	0.00000843681	233,358,596	213,176,509	233,358,596	213,176,509	NC	New Hanover	2
2874314	0.00000843982	267,768,560	245,336,400	266,467,534	244,066,458	FL	Monroe	3
2863938	0.00000844655	24,455,050	22,015,996	24,455,050	22,015,996	FL	Brevard	1
2852344	0.00000845153	135,171,888	119,726,369	135,171,888	119,726,369	SC	Charleston	1
2851081	0.00000845460	176,330,167	158,621,835	176,330,167	158,621,835	NC	Brunswick	1
2853238	0.00000845963	89,769	68,971	76,932	57,177	FL	Nassau	5
2876140	0.00000846467	215,919,138	195,472,513	215,919,138	195,472,513	NC	Hyde	1
2872692	0.00000846527	7,210	5,959	7,210	5,959	LA	Terrebonne	4
2858603	0.00000846744	104,619,063	96,322,323	104,619,063	96,322,323	FL	Monroe	4
2848733	0.00000847269	6,826,125	6,340,992	6,826,125	6,340,992	MD	Worcester	2
2877236	0.00000847923	16,323,763	14,841,308	16,323,763	14,841,308	NY	Suffolk	2
2857424	0.00000848479	31,766,061	26,840,841	31,766,061	26,840,841	FL	Franklin	2
2862508	0.00000849064	8,226,339	6,832,016	8,226,339	6,832,016	TX	Brazoria	1
2861410	0.00000850153	97,594,296	85,956,956	78,375,602	67,480,307	GA	Chatham	5
2873744	0.00000850683	28,117,114	24,334,973	28,117,114	24,334,973	FL	Taylor	3
2877855	0.00000851465	26,472,306	25,067,397	26,472,306	25,067,397	NC	Hyde	1
2874792	0.00000851863	25,394,617	23,748,181	25,394,617	23,748,181	NC	Dare	0
2868529	0.00000851864	364,893,063	335,320,391	346,962,907	317,889,493	FL	Sarasota	2
2863756	0.00000851951	1,205,965,975	1,121,185,462	1,034,585,413	957,852,902	FL	Taylor	5
2850373	0.00000852045	14,868,143	12,448,292	13,740,863	11,377,082	FL	Charlotte	1
2849517	0.00000852886	563,300,579	515,733,237	563,300,579	515,733,237	NC	Brunswick	3
2863376	0.00000853792	4,521,816	3,860,487	4,521,816	3,860,487	FL	Pinellas	3
2856330	0.00000854728	56,444,674	48,506,805	56,444,674	48,506,805	LA	Lafourche	3
2854217	0.00000855275	165,950,397	151,464,717	165,950,397	151,464,717	FL	Monroe	2
2870731	0.00000856276	3,121,645	2,633,433	3,121,645	2,633,433	FL	Martin	4
2857685	0.00000856348	1,121,378,328	1,037,871,369	988,364,452	910,180,696	SC	Georgetown	3
2862004	0.00000856348	169,771,428	150,765,857	169,771,428	150,765,857	SC	Georgetown	3
2863536	0.00000857191	469,018,256	451,529,056	469,018,256	451,529,056	NC	Hyde	1
2866553	0.00000857670	104,858,033	95,307,816	104,178,179	94,647,022	GA	Glynn	2
2863990	0.00000858116	61,630	48,030	61,630	48,030	MS	Jackson	3
2877265	0.00000858126	3,066,996	2,537,082	3,066,996	2,537,082	FL	Collier	4
2873765	0.00000858134	40,055,921	33,450,702	40,055,921	33,450,702	FL	Monroe	2
2851696	0.00000858554	369,140	311,635	369,140	311,635	ME	Hancock	1
2862860	0.00000860042	88,276	72,498	88,276	72,498	FL	Escambia	2
2867372	0.00000860042	199,315	154,473	199,315	154,473	FL	Escambia	2
2863033	0.00000860054	3,987,749	3,310,874	3,987,749	3,310,874	FL	Palm Beach	2
2863493	0.00000860086	190,586	155,312	190,586	155,312	RI	Washington	2
2865717	0.00000861615	904,254,876	831,482,244	718,587,628	654,097,082	SC	Charleston	5
2862924	0.00000862427	1,408,224,481	1,298,472,706	1,284,837,225	1,180,002,733	NC	Pender	3
2848856	0.00000863709	951,751	841,077	951,751	841,077	FL	Brevard	4
2849165	0.00000863709	1,486,202	1,226,422	1,486,202	1,226,422	FL	Indian River	4
2850096	0.00000863709	46,075,349	41,776,072	46,075,349	41,776,072	FL	Brevard	4
2861230	0.00000863709	596,131,583	554,278,916	581,392,561	539,963,235	FL	Indian River	4
2867928	0.00000863709	996,227,655	926,090,263	948,132,697	879,402,978	FL	Brevard	4
2868991	0.00000863709	25,504,637	24,161,429	25,504,637	24,161,429	FL	Brevard	4
2874515	0.00000864383	104,152,945	97,537,142	104,152,945	97,537,142	NC	Carteret	1
2867489	0.00000864730	19,791,360	18,525,675	19,791,360	18,525,675	VA	Accomack	2
2870953	0.00000864892	678,804,775	632,521,048	584,274,250	540,932,727	FL	Flagler	2
2869886	0.00000865698	15,096,245	14,135,177	15,096,245	14,135,177	NC	Hyde	1
2860411	0.00000865881	11,541,983	10,023,640	11,541,983	10,023,640	FL	Brevard	3

EventID	RATE	GU_Loss_wDS	GR_Loss_wDS	GU_Loss_xDS	GR_Loss_xDS	LandfallState	LandfallCounty	SS_Intensity
2873534	0.00000865881	16,501,298	14,171,972	16,501,298	14,171,972	SC	Beaufort	1
2864751	0.00000866441	97,759,287	87,935,176	97,759,287	87,935,176	NC	Brunswick	1
2849699	0.00000866907	4,881,925	4,576,360	4,881,925	4,576,360	NY	Nassau	1
2860103	0.00000867077	2,027,995	1,647,329	2,027,995	1,647,329	AL	Baldwin	1
2867235	0.00000867825	180,817,177	162,099,375	180,817,177	162,099,375	LA	Terrebonne	1
2866886	0.00000867895	3,385,216	2,775,218	3,385,216	2,775,218	FL	Brevard	1
2868443	0.00000868020	1,202,480,635	1,164,682,632	1,202,480,635	1,164,682,632	NC	Carteret	3
2856480	0.00000868366	13,398,455	11,054,143	13,398,455	11,054,143	FL	Monroe	1
2860055	0.00000868415	25,495,168	24,230,758	25,495,168	24,230,758	NY	Suffolk	4
2857585	0.00000869355	197,987	166,662	197,987	166,662	FL	St. Lucie	2
2856012	0.00000869791	157,396,313	145,382,461	132,853,113	121,461,875	SC	Colleton	4
2871754	0.00000871757	50,473,447	43,609,645	50,473,447	43,609,645	SC	Charleston	2
2861367	0.00000871921	3,063,217,678	2,787,894,929	2,607,820,822	2,398,271,518	NC	Onslow	4
2854441	0.00000873088	280,879,834	269,325,954	280,879,834	269,325,954	LA	Plaquemines	1
2876152	0.00000873088	12,574,071	11,318,425	12,574,071	11,318,425	FL	Taylor	1
2870836	0.00000874079	15,990,919	13,988,191	15,990,919	13,988,191	FL	Franklin	3
2854309	0.00000874278	3,420,373,401	2,876,495,665	2,986,230,173	2,608,273,849	NC	Onslow	5
2861518	0.00000874474	53,415,187	49,207,598	53,415,187	49,207,598	NC	Carteret	1
2854915	0.00000874956	333,340,046	308,841,800	333,340,046	308,841,800	FL	Pasco	1
2872550	0.00000874956	124,937,078	112,261,938	124,937,078	112,261,938	FL	Taylor	1
2859043	0.00000876572	16,054,223	14,569,321	16,054,223	14,569,321	NC	Carteret	1
2869478	0.00000877451	229,820,558	207,219,976	229,820,558	207,219,976	NC	New Hanover	1
2873141	0.00000877598	31,578	24,015	31,420	23,870	FL	Brevard	1
2864749	0.00000877761	60,441,716	53,966,916	60,441,716	53,966,916	FL	Brevard	5
2867017	0.00000877926	34,178,064	31,773,773	34,178,064	31,773,773	FL	Miami-Dade	4
2872449	0.00000877926	337,387	281,350	337,387	281,350	FL	Monroe	4
2854869	0.00000878100	644,718	540,001	644,718	540,001	FL	Franklin	3
2853328	0.00000878691	442,960	392,560	442,960	392,560	NJ	Cape May	3
2870231	0.00000879006	722,039,734	673,567,052	551,942,973	508,283,364	FL	Miami-Dade	3
2876911	0.00000879941	54,920,982	47,347,092	52,890,882	45,403,008	FL	Brevard	2
2858606	0.00000881066	739,640,475	680,013,643	600,169,045	544,404,493	SC	Beaufort	4
2851764	0.00000883758	440	340	440	340	FL	Miami-Dade	4
2865957	0.00000884034	60,299,962	55,595,194	60,299,962	55,595,194	FL	Miami-Dade	5
2853389	0.00000885547	64,878,117	62,189,998	64,878,117	62,189,998	NC	Dare	1
2854016	0.00000885872	12,103,286	10,566,968	12,103,286	10,566,968	FL	Duval	1
2860464	0.00000887069	199,282,621	179,172,504	196,226,555	176,203,810	FL	Broward	4
2868712	0.00000888027	71,637,064	64,693,354	71,637,064	64,693,354	SC	Georgetown	0
2865010	0.00000888471	7,780,956	6,601,372	7,780,956	6,601,372	FL	Collier	2
2858896	0.00000890182	51,961,921	49,327,017	51,961,921	49,327,017	FL	Miami-Dade	3
2859481	0.00000891414	1,823,493	1,498,239	1,823,493	1,498,239	FL	Brevard	3
2865772	0.00000891421	301,851,903	289,642,029	301,851,903	289,642,029	NC	Carteret	2
2868676	0.00000891946	188,285,749	167,824,266	186,826,490	166,414,288	FL	Brevard	1
2865503	0.00000891992	1,097,901,833	1,023,509,676	817,177,992	751,461,596	GA	Liberty	3
2856515	0.00000892386	21,401	15,865	21,401	15,865	FL	Miami-Dade	1
2861571	0.00000892386	14,735,039	11,931,211	14,735,039	11,931,211	FL	Monroe	1
2867603	0.00000892707	34,747,166	33,118,286	34,747,166	33,118,286	FL	Monroe	4
2853530	0.00000892768	6,544,485	5,621,064	6,544,485	5,621,064	FL	Charlotte	4
2863357	0.00000892897	45,789,763	39,341,043	45,186,897	38,763,241	SC	Charleston	4
2869289	0.00000893417	2,781,598	2,423,504	2,781,598	2,423,504	FL	Brevard	3
2860021	0.00000895225	76,318,948	73,075,512	76,318,948	73,075,512	VA	Accomack	3
2865430	0.00000896669	58,269,658	50,883,692	57,733,038	50,367,476	FL	Brevard	1
2848783	0.00000896797	657,980,263	605,073,598	653,874,054	601,086,951	NC	Brunswick	3
2868356	0.00000896797	575,716,582	519,448,127	572,749,748	516,608,045	LA	Cameron	1
2873020	0.00000897276	102,403,001	91,322,991	95,010,858	84,178,488	FL	Flagler	1
2849910	0.00000898320	148,897,495	133,749,548	148,897,495	133,749,548	GA	Chatham	2
2870234	0.00000899149	1,043,553,533	973,887,177	1,035,125,515	965,829,001	FL	Citrus	2
2858112	0.00000901802	6,801,141	5,511,389	6,801,141	5,511,389	FL	Pasco	2
2855084	0.00000902200	441,409,392	413,152,414	441,409,392	413,152,414	NC	Carteret	2
2872640	0.00000903163	61,259	47,696	61,259	47,696	FL	St. Johns	3
2875281	0.00000903282	5,868,925	4,918,636	5,868,925	4,918,636	FL	Collier	2
2854899	0.00000904237	14,955,964,042	12,425,865,839	11,267,419,088	10,011,020,946	NC	New Hanover	5
2860515	0.00000904913	45,200,948	41,115,262	45,200,948	41,115,262	FL	Hernando	2
2855244	0.00000905455	1,339,769	1,098,998	1,339,769	1,098,998	FL	Martin	4
2859212	0.00000905455	18,232,871	15,076,970	18,232,871	15,076,970	FL	Martin	4
2862721	0.00000905455	68,423,845	65,017,037	68,423,845	65,017,037	FL	Palm Beach	4
2865132	0.00000905455	131,534,763	117,609,318	131,534,763	117,609,318	NC	Onslow	2
2868426	0.00000905455	810,095,716	747,924,353	805,266,359	743,241,951	FL	Palm Beach	4
2870890	0.00000905455	15,622,234	13,152,781	15,622,234	13,152,781	FL	Palm Beach	4
2871307	0.00000905455	112,970,339	100,627,251	99,385,412	87,512,858	FL	St. Lucie	4
2871612	0.00000905455	199,540,372	184,268,960	199,540,372	184,268,960	NC	Dare	2
2872066	0.00000905455	34,399,433	29,580,417	34,399,433	29,580,417	FL	St. Lucie	4
2874092	0.00000905455	1,706,644	1,499,682	1,706,644	1,499,682	FL	Martin	4
2874343	0.00000905455	203,728,898	184,123,986	203,728,898	184,123,986	FL	Martin	4
2875392	0.00000905455	86,667	72,633	86,667	72,633	FL	Palm Beach	4
2875731	0.00000905455	2,867,120	2,525,669	2,867,120	2,525,669	FL	Martin	4
2859565	0.00000906984	1,745,762	1,488,160	1,745,762	1,488,160	NJ	Cape May	3

EventID	RATE	GU_Loss_wDS	GR_Loss_wDS	GU_Loss_xDS	GR_Loss_xDS	LandfallState	LandfallCounty	SS_Intensity
2851649	0.00000907164	36,770,439	32,006,484	36,770,439	32,006,484	SC	Charleston	4
2862287	0.00000907590	679,878,814	629,591,576	545,104,137	498,530,191	SC	Beaufort	4
2854851	0.00000907689	420,189,854	382,389,968	363,147,674	327,455,447	SC	Colleton	3
2857007	0.00000907689	103,193,080	92,158,707	91,075,599	80,424,568	FL	Flagler	1
2858022	0.00000907689	34,555,444	30,096,179	33,868,888	29,434,605	SC	Colleton	3
2872603	0.00000907689	91,707,254	81,594,022	90,997,656	80,905,866	SC	Beaufort	3
2874420	0.00000907689	69,400,032	63,661,020	69,057,171	63,326,431	SC	Charleston	3
2874783	0.00000907689	60,379,754	51,432,112	59,232,756	50,336,487	SC	Beaufort	3
2870545	0.00000907854	162,308	134,066	162,308	134,066	FL	Indian River	2
2863044	0.00000908737	850,468,671	783,917,587	845,604,723	779,239,043	NC	Carteret	3
2877322	0.00000909318	17,306,141	14,583,708	17,306,141	14,583,708	FL	Indian River	1
2869765	0.00000909492	53,759,354	46,645,683	53,759,354	46,645,683	FL	Brevard	4
2867108	0.00000909996	8,898,399	8,392,535	8,898,399	8,392,535	NJ	Cape May	1
2877286	0.00000910249	174,930,878	167,415,681	174,930,878	167,415,681	NC	Dare	1
2861240	0.00000911452	13,776,716	11,302,752	13,776,716	11,302,752	FL	Miami-Dade	3
2857183	0.00000913272	37,548,844	33,027,702	37,548,844	33,027,702	FL	Manatee	2
2855509	0.00000913638	416,170,016	388,542,514	416,170,016	388,542,514	NC	Hyde	2
2855179	0.00000914163	47,673	35,539	47,673	35,539	FL	Lee	2
2858887	0.00000914691	449,502,798	411,168,973	449,502,798	411,168,973	NC	Carteret	2
2855141	0.00000914737	534,630	403,307	534,630	403,307	FL	Charlotte	1
2874791	0.00000915058	22,741,227	18,926,187	22,741,227	18,926,187	FL	Monroe	3
2853035	0.00000916448	105,303	83,657	105,303	83,657	LA	Lafourche	4
2851168	0.00000916851	651,213,232	591,524,274	651,213,232	591,524,274	NC	Carteret	3
2857973	0.00000918474	3,246,127	2,882,411	3,246,127	2,882,411	RI	Washington	3
2853974	0.00000918519	439,648,584	404,121,816	439,648,584	404,121,816	NC	Brunswick	4
2871166	0.00000919569	5,687,968	5,180,617	5,687,968	5,180,617	NJ	Atlantic	1
2871135	0.00000919796	95,966,548	89,970,113	95,966,548	89,970,113	NC	Hyde	1
2853645	0.00000920164	512,918,279	467,970,624	504,556,033	459,892,511	SC	Georgetown	4
2861110	0.00000920298	381,955,930	355,731,150	381,955,930	355,731,150	FL	Monroe	5
2873936	0.00000920680	62,352,308	56,166,862	62,352,308	56,166,862	FL	Brevard	3
2866973	0.00000921331	2,685,119	2,241,745	2,685,119	2,241,745	FL	Brevard	1
2867151	0.00000921678	5,157,643	4,177,489	5,157,643	4,177,489	FL	Broward	1
2866649	0.00000921764	335,259,945	312,569,134	335,259,945	312,569,134	NC	Carteret	1
2877212	0.00000921903	12,143,143	11,392,363	12,143,143	11,392,363	NY	Suffolk	4
2850071	0.00000922164	29,199,857	24,662,255	29,199,857	24,662,255	FL	Pasco	2
2856454	0.00000922231	45,441,344	39,372,397	45,441,344	39,372,397	SC	Georgetown	1
2870210	0.00000923579	25,017,711	22,019,446	25,017,711	22,019,446	FL	Pasco	3
2863800	0.00000924487	55,837,629	48,726,892	55,837,629	48,726,892	FL	Bay	3
2857479	0.00000924572	3,599,170,374	3,232,435,231	2,703,982,255	2,457,981,271	SC	Georgetown	5
2851742	0.00000924593	81,647	67,915	81,647	67,915	FL	Nassau	2
2857976	0.00000924732	5,551,244	4,383,669	5,551,244	4,383,669	FL	Monroe	1
2867764	0.00000924757	287,190,121	261,611,083	236,563,906	212,562,283	FL	Palm Beach	4
2864574	0.00000925721	111,563,914	98,084,423	110,909,126	97,452,086	FL	Bay	1
2872958	0.00000925721	302,787,502	277,168,986	302,787,502	277,168,986	FL	Monroe	1
2851784	0.00000926140	195,966,100	178,817,308	166,009,910	149,697,442	FL	Flagler	2
2864620	0.00000927149	405,949,137	380,258,368	405,949,137	380,258,368	FL	Bay	1
2859192	0.00000927239	323,106,707	300,327,958	323,106,707	300,327,958	NC	Carteret	1
2863911	0.00000927239	105,158,514	96,955,880	105,158,514	96,955,880	FL	Palm Beach	2
2873568	0.00000927239	42,204,425	39,919,540	42,204,425	39,919,540	NJ	Ocean	1
2855575	0.00000928669	82,889,567	75,777,457	82,889,567	75,777,457	FL	Sarasota	3
2853686	0.00000928784	101,047,547	92,868,020	99,703,089	91,554,833	GA	Liberty	3
2865473	0.00000928784	70,317,675	62,271,367	58,836,270	51,208,590	GA	Chatham	3
2871321	0.00000929197	414,973,227	387,671,126	414,973,227	387,671,126	FL	Charlotte	3
2876085	0.00000930254	6,740,552	5,491,149	6,740,552	5,491,149	FL	Okaloosa	2
2852228	0.00000931125	34,167,094	29,580,734	26,546,930	22,315,764	GA	Chatham	5
2859354	0.00000931340	3,114,493,324	2,838,862,841	2,713,959,566	2,499,273,973	NC	Onslow	5
2861639	0.00000931651	1,060,759,716	998,151,949	1,052,236,650	989,849,790	NC	Carteret	2
2856248	0.00000931886	90,224,479	78,974,145	90,224,479	78,974,145	FL	Brevard	2
2852346	0.00000933798	63,468	49,320	63,468	49,320	AL	Baldwin	1
2865784	0.00000933855	2,339,674,459	2,215,350,380	2,019,033,540	1,920,785,773	FL	Brevard	3
2855271	0.00000934427	484,689	401,242	484,689	401,242	FL	Flagler	3
2855973	0.00000934878	929,883,571	862,017,719	922,198,531	854,629,771	FL	Brevard	1
2857928	0.00000934878	1,303,666,296	1,201,102,238	1,234,953,551	1,135,128,582	NC	New Hanover	3
2867098	0.00000934878	5,336,328,945	4,759,446,080	4,239,668,534	3,934,548,131	NC	Onslow	3
2852125	0.00000935208	86,739,651	80,360,539	86,739,651	80,360,539	NC	Carteret	1
2858363	0.00000936870	128,849,533	115,048,233	128,849,533	115,048,233	FL	Levy	2
2876856	0.00000936870	65,746,443	59,958,004	65,746,443	59,958,004	FL	Levy	2
2874926	0.00000937734	4,212,014	3,795,606	4,212,014	3,795,606	FL	Martin	0
2873873	0.00000938670	401,390,329	374,286,048	401,390,329	374,286,048	FL	Monroe	4
2854062	0.00000938792	224,630,036	205,934,301	224,630,036	205,934,301	FL	Sarasota	4
2870582	0.00000938792	167,883,313	150,403,469	167,883,313	150,403,469	FL	Charlotte	4
2872412	0.00000938792	31,029,977	29,218,046	31,029,977	29,218,046	FL	Lee	4
2866673	0.00000938792	195,641,371	190,217,297	195,641,371	190,217,297	FL	Pinellas	4
2875523	0.00000938792	6,215,679	5,219,542	6,215,679	5,219,542	FL	Pinellas	4
2854027	0.00000940367	896,679,816	832,456,764	896,679,816	832,456,764	NC	Carteret	4
2848688	0.00000940944	356,848	292,351	356,848	292,351	FL	Palm Beach	3

EventID	RATE	GU_Loss_wDS	GR_Loss_wDS	GU_Loss_xDS	GR_Loss_xDS	LandfallState	LandfallCounty	SS_Intensity
2857551	0.00000940959	28,764,994	24,855,711	28,764,994	24,855,711	FL	Walton	3
2872027	0.00000941690	557,770	459,776	557,770	459,776	FL	Manatee	3
2866237	0.00000942695	8,798,512	8,164,134	8,798,512	8,164,134	MA	Bristol	1
2874587	0.00000942802	301,045,282	291,568,754	301,045,282	291,568,754	NC	Dare	3
2856113	0.00000945083	335,669,338	310,850,074	335,669,338	310,850,074	NC	Brunswick	2
2866840	0.00000945280	1,011,506,476	950,731,199	988,323,967	928,098,550	NC	Dare	3
2850594	0.00000945931	271,613,552	245,932,220	271,613,552	245,932,220	NC	Brunswick	2
2850632	0.00000946047	112,526,091	99,838,097	112,526,091	99,838,097	FL	Brevard	3
2873175	0.00000947848	260,646,766	237,420,130	219,416,080	197,481,918	FL	Indian River	2
2874422	0.00000947860	644,083,694	592,190,450	513,775,492	465,457,881	FL	Brevard	3
2864707	0.00000948751	662,419	583,980	662,419	583,980	FL	Miami-Dade	5
2850407	0.00000948972	15,985,180	14,261,041	15,985,180	14,261,041	GA	Camden	3
2862438	0.00000949167	92,396,982	81,128,937	90,975,534	79,755,062	FL	Broward	3
2857595	0.00000951152	5,210,435,864	4,539,002,316	4,448,652,124	4,132,637,659	NC	Carteret	5
2875810	0.00000951523	1,760,336,582	1,703,588,518	1,746,790,732	1,690,935,400	NC	Hyde	4
2860645	0.00000951723	970,762,316	892,347,132	955,762,199	877,895,102	NC	Onslow	2
2849995	0.00000952028	128,368	101,773	128,368	101,773	MS	Jackson	4
2877199	0.00000953028	7,152,639	6,034,005	7,152,639	6,034,005	FL	Franklin	1
2870264	0.00000953465	630,935,789	612,334,165	630,935,789	612,334,165	NC	Dare	3
2873227	0.00000953726	40,428,697	36,044,088	40,428,697	36,044,088	FL	Monroe	3
2869373	0.00000956105	69,594,499	61,036,366	68,979,396	60,441,796	FL	Hernando	5
2858873	0.00000956340	61,760,005	54,299,677	61,760,005	54,299,677	FL	Palm Beach	3
2871012	0.00000956600	6,207,660	5,206,342	6,207,660	5,206,342	GA	Chatham	1
2861260	0.00000957837	1,294,761	1,028,433	1,294,761	1,028,433	TX	Jefferson	1
2865305	0.00000958380	190,978,042	172,674,836	155,612,796	138,459,469	FL	Duval	1
2866585	0.00000958531	310,892,605	282,826,584	310,892,605	282,826,584	FL	Dixie	2
2848563	0.00000958624	188,172,628	172,294,338	184,080,266	168,296,525	SC	Charleston	3
2854585	0.00000958624	116,179,453	105,316,411	98,298,366	87,973,455	SC	Charleston	3
2856730	0.00000958624	107,215,868	95,560,858	99,617,853	88,204,812	SC	Charleston	3
2862266	0.00000958624	2,646,446	2,214,848	2,618,663	2,188,349	SC	Charleston	3
2862756	0.00000958624	227,217,798	206,302,177	211,338,165	190,876,910	SC	Charleston	3
2861046	0.00000959706	417,551	346,586	417,551	346,586	RI	Washington	1
2865165	0.00000959746	3,352,903	3,156,183	3,352,903	3,156,183	FL	Indian River	4
2877120	0.00000960639	775,925,558	726,484,632	771,875,418	722,585,609	NC	Brunswick	4
2849367	0.00000961895	23,682,485	21,270,454	23,555,387	21,146,912	GA	Chatham	2
2856804	0.00000963030	118,265,401	107,271,166	118,265,401	107,271,166	NY	Suffolk	1
2876252	0.00000963392	58,369,204	53,153,372	58,369,204	53,153,372	FL	Manatee	3
2866748	0.00000963816	110,530,369	100,784,657	110,530,369	100,784,657	FL	Okaloosa	2
2868271	0.00000963967	79,289,263	74,808,357	79,289,263	74,808,357	FL	Monroe	2
2870610	0.00000965080	29,555,187	25,320,007	29,555,187	25,320,007	LA	Iberia	2
2877291	0.00000965136	6,797,644	5,672,804	6,797,644	5,672,804	FL	Palm Beach	5
2866013	0.00000965864	649,095,561	598,629,107	649,095,561	598,629,107	NC	New Hanover	2
2866135	0.00000965944	10,431,984	8,826,477	10,431,984	8,826,477	FL	Monroe	3
2857717	0.00000966691	327,955	269,758	327,955	269,758	FL	Monroe	4
2869459	0.00000966723	41,757,226	37,959,059	34,178,403	30,609,677	FL	Duval	2
2852109	0.00000966993	50,445,479	43,876,929	50,445,479	43,876,929	FL	Monroe	5
2865510	0.00000966993	174,393,041	161,398,321	174,393,041	161,398,321	FL	Monroe	1
2867887	0.00000966993	2,919,433	2,465,745	2,919,433	2,465,745	FL	Monroe	5
2870339	0.00000966993	1,380,047,914	1,329,159,245	1,371,658,972	1,321,163,103	FL	Sarasota	5
2870435	0.00000966993	95,622,823	88,103,833	95,622,823	88,103,833	FL	Monroe	2
2873256	0.00000966993	771,547,232	707,516,392	648,830,979	589,141,608	FL	Monroe	5
2851923	0.00000967209	520,538,587	483,518,107	520,538,587	483,518,107	NC	New Hanover	4
2850769	0.00000967212	166,788,616	146,796,226	164,402,631	144,495,668	FL	Monroe	1
2875958	0.00000967591	1,200,081,154	1,106,862,955	1,081,045,442	992,814,255	SC	Horry	3
2850229	0.00000969789	226,350,466	208,864,507	219,952,220	202,619,869	FL	Miami-Dade	4
2854019	0.00000969789	31,992,939	27,345,229	31,992,939	27,345,229	FL	Miami-Dade	4
2858583	0.00000969789	439,712	350,027	439,712	350,027	FL	Monroe	4
2858801	0.00000969789	120,753,399	109,580,991	120,753,399	109,580,991	FL	Miami-Dade	4
2859612	0.00000969789	630,710,649	576,552,576	630,710,649	576,552,576	FL	Miami-Dade	4
2860661	0.00000969789	414,354	330,069	414,354	330,069	FL	Monroe	4
2862387	0.00000969789	555,252	481,297	555,252	481,297	FL	Monroe	4
2862639	0.00000969789	62,055,402	55,794,460	62,055,402	55,794,460	NC	Brunswick	1
2862977	0.00000969789	1,502,401	1,326,748	1,502,401	1,326,748	FL	Palm Beach	4
2865709	0.00000969789	49,302,274	42,229,751	49,302,274	42,229,751	FL	Martin	4
2874241	0.00000969789	540,185,417	496,708,161	535,832,492	492,487,037	FL	Monroe	1
2874624	0.00000969789	23,742	17,954	23,742	17,954	FL	Miami-Dade	4
2867477	0.00000970443	262,578,457	248,723,655	262,578,457	248,723,655	NC	Carteret	3
2875741	0.00000971508	743,072,415	681,284,591	681,479,177	624,962,817	SC	Horry	4
2852304	0.00000973563	503,315,989	457,256,374	499,295,028	453,350,665	SC	Charleston	2
2864118	0.00000975900	199,063	148,130	199,063	148,130	FL	Bay	3
2863500	0.00000975939	918,562,383	857,416,197	701,184,716	647,341,084	SC	Beaufort	4
2855269	0.00000976348	17,433,869	15,362,715	17,433,869	15,362,715	FL	Collier	5
2877198	0.00000979698	4,156,334	3,549,291	4,156,334	3,549,291	TX	Galveston	3
2857611	0.00000981237	10,997,544	9,321,418	10,997,544	9,321,418	FL	Monroe	5
2853741	0.00000982113	6,790	5,098	6,790	5,098	FL	Miami-Dade	2
2858763	0.00000984256	1,918,390	1,512,405	1,918,390	1,512,405	FL	Hernando	3

EventID	RATE	GU_Loss_wDS	GR_Loss_wDS	GU_Loss_xDS	GR_Loss_xDS	LandfallState	LandfallCounty	SS_Intensity
2856874	0.00000984468	4,495,153	3,849,845	4,464,027	3,819,962	SC	Beaufort	3
2874131	0.00000984884	2,070,144	1,883,115	2,070,144	1,883,115	FL	Monroe	1
2877396	0.00000985189	2,114,397	1,762,009	2,114,397	1,762,009	MS	Jackson	1
2863069	0.00000985964	71,918,896	66,909,126	71,918,896	66,909,126	FL	Monroe	3
2868586	0.00000987866	98,712,410	86,378,929	98,712,410	86,378,929	FL	Taylor	1
2868118	0.00000988187	17,717,731	15,384,117	17,717,731	15,384,117	FL	Monroe	4
2858154	0.00000988771	21,884,035	18,743,704	21,884,035	18,743,704	FL	Brevard	3
2867942	0.00000988959	30,521,217	27,306,194	30,521,217	27,306,194	FL	Citrus	3
2877158	0.00000989046	35,319,996	29,978,829	35,145,961	29,812,404	FL	Brevard	3
2878143	0.00000990460	25,340,789	22,274,659	25,340,789	22,274,659	SC	Beaufort	1
2859080	0.00000990687	993,856,498	920,462,555	851,098,802	782,145,470	FL	Miami-Dade	3
2867186	0.00000990894	1,601,260,984	1,498,849,455	1,370,524,978	1,276,980,607	FL	Miami-Dade	4
2868583	0.00000990985	934,596,755	873,285,068	927,104,939	866,073,915	NC	Carteret	3
2877992	0.00000991463	255,418,689	234,687,637	197,240,850	178,184,146	GA	Glynn	5
2863986	0.00000991501	83,819,997	77,598,105	83,819,997	77,598,105	NC	Carteret	2
2851085	0.00000991804	31,915,009	28,270,506	31,915,009	28,270,506	FL	Collier	2
2868636	0.00000992256	29,354,290	27,509,695	29,354,290	27,509,695	VA	Accomack	1
2857150	0.00000992574	520,099,004	504,468,201	520,099,004	504,468,201	NC	Dare	3
2848490	0.00000993675	39,095,807	34,598,215	39,095,807	34,598,215	FL	Miami-Dade	5
2849289	0.00000993675	698,492,059	679,047,995	698,492,059	679,047,995	FL	Miami-Dade	5
2850727	0.00000993675	17,491,736	14,427,679	17,491,736	14,427,679	FL	Miami-Dade	5
2853201	0.00000993675	773,035,739	727,234,391	767,659,134	722,052,088	FL	Miami-Dade	5
2854984	0.00000993675	10,821,822	8,936,533	10,821,822	8,936,533	FL	Monroe	5
2856535	0.00000993675	64,197,541	57,961,909	64,197,541	57,961,909	FL	Broward	5
2858362	0.00000993675	28,900,256	24,147,275	28,900,256	24,147,275	FL	Palm Beach	5
2861763	0.00000993675	49,922,509	44,904,864	49,922,509	44,904,864	FL	Monroe	5
2861915	0.00000993675	726,472	586,873	726,472	586,873	FL	Broward	5
2866678	0.00000993675	308,434,622	282,886,609	308,434,622	282,886,609	FL	Broward	5
2849357	0.00000993675	26,722,887	24,102,638	22,777,103	20,284,600	FL	Monroe	1
2855324	0.00000993675	764,796	622,115	764,796	622,115	FL	Monroe	5
2857724	0.00000993675	304,078,414	276,336,991	304,078,414	276,336,991	FL	Monroe	5
2858601	0.00000993675	84,122	64,070	84,122	64,070	FL	Monroe	5
2858725	0.00000993675	35,649,493	31,604,745	35,649,493	31,604,745	FL	Indian River	5
2861245	0.00000993675	154,116,697	147,366,673	154,116,697	147,366,673	FL	Monroe	5
2865343	0.00000993675	116,231,714	107,296,345	116,231,714	107,296,345	FL	Monroe	5
2866100	0.00000993675	729,640	629,286	729,640	629,286	FL	Monroe	5
2868566	0.00000993675	19,287,372	17,083,088	19,287,372	17,083,088	FL	Monroe	5
2869309	0.00000993675	6,609,047	5,663,695	6,609,047	5,663,695	FL	Monroe	5
2851455	0.00000993707	21,368,333	18,577,126	21,368,333	18,577,126	FL	Charlotte	3
2862094	0.00000995470	394,887	303,617	394,887	303,617	FL	Bay	1
2867657	0.00000996143	171,795,104	156,704,547	171,795,104	156,704,547	NC	Brunswick	1
2866478	0.00000997129	26,542,402	23,725,101	26,542,402	23,725,101	FL	Monroe	1
2878063	0.00000997661	10,913,796	9,925,518	10,913,796	9,925,518	FL	Broward	4
2876760	0.00000997691	215,490,615	197,993,589	215,490,615	197,993,589	NC	Onslow	1
2848593	0.00000997760	10,643,996	9,799,158	10,643,996	9,799,158	MA	Barnstable	1
2849266	0.00000997760	1,212,826	1,062,189	1,212,826	1,062,189	FL	Monroe	3
2850108	0.00000997760	326,523	271,602	326,523	271,602	FL	Miami-Dade	0
2850318	0.00000997760	1,639,004	1,376,366	1,639,004	1,376,366	SC	Beaufort	0
2850411	0.00000997760	378,741	316,425	378,741	316,425	FL	Miami-Dade	3
2850978	0.00000997760	90,401,005	81,477,737	90,401,005	81,477,737	NC	Onslow	1
2851722	0.00000997760	565,258,113	527,546,362	538,914,158	501,933,004	SC	Charleston	3
2851777	0.00000997760	6,677,534	5,793,867	6,677,534	5,793,867	FL	Palm Beach	4
2851812	0.00000997760	652,918	537,466	652,918	537,466	FL	Monroe	3
2852227	0.00000997760	16,162,388	15,129,899	16,162,388	15,129,899	NC	Dare	0
2852501	0.00000997760	143,185,511	130,714,152	142,464,206	130,011,657	GA	Glynn	2
2853169	0.00000997760	153,169,263	137,278,197	130,473,737	115,328,595	FL	Brevard	0
2853376	0.00000997760	423,009,409	411,030,140	423,009,409	411,030,140	FL	Brevard	2
2853658	0.00000997760	17,203,434	15,999,781	17,203,434	15,999,781	FL	Brevard	1
2853930	0.00000997760	272,761,281	249,984,225	272,761,281	249,984,225	FL	Brevard	4
2853945	0.00000997760	29,057,615	25,456,444	29,057,615	25,456,444	FL	Miami-Dade	1
2854438	0.00000997760	15,239,029	13,454,349	15,239,029	13,454,349	SC	Beaufort	2
2855199	0.00000997760	1,237,063	1,016,928	1,237,063	1,016,928	SC	Beaufort	1
2855411	0.00000997760	2,182,955	1,828,350	2,182,955	1,828,350	Cuba	Hispaniola	1
2856945	0.00000997760	31,562,546	27,304,438	31,072,960	26,834,006	SC	Charleston	2
2857435	0.00000997760	242,825,737	222,873,583	242,825,737	222,873,583	NC	Onslow	2
2857677	0.00000997760	16,233,438	14,602,018	16,233,438	14,602,018	FL	Miami-Dade	1
2858005	0.00000997760	7,544,365	6,486,272	7,544,365	6,486,272	SC	Beaufort	1
2858333	0.00000997760	329,511,908	303,005,555	329,511,908	303,005,555	NC	Hyde	2
2858579	0.00000997760	380,369,274	347,910,592	350,816,271	319,078,134	FL	Miami-Dade	0
2858877	0.00000997760	289,295	236,692	289,295	236,692	FL	Brevard	0
2859007	0.00000997760	2,720,754	2,288,204	2,720,754	2,288,204	FL	Miami-Dade	1
2859470	0.00000997760	9,135,671	8,383,239	9,135,671	8,383,239	FL	Palm Beach	1
2860159	0.00000997760	1,005,773,147	947,301,430	967,272,917	909,983,980	FL	Martin	3
2860212	0.00000997760	837,143	702,925	837,143	702,925	FL	Palm Beach	0
2860641	0.00000997760	675,930	563,396	675,930	563,396	SC	Charleston	0
2861419	0.00000997760	132,170,314	126,122,361	132,170,314	126,122,361	NC	Hyde	2

EventID	RATE	GU_Loss_wDS	GR_Loss_wDS	GU_Loss_xDS	GR_Loss_xDS	LandfallState	LandfallCounty	SS_Intensity
2861549	0.00000997760	143,213,777	135,480,462	143,213,777	135,480,462	NC	Dare	1
2863705	0.00000997760	14,630,369	13,137,186	14,630,369	13,137,186	FL	Brevard	5
2863966	0.00000997760	2,110,002	1,727,034	2,110,002	1,727,034	FL	Palm Beach	3
2864202	0.00000997760	7,756,296	6,603,786	7,756,296	6,603,786	FL	Martin	3
2864756	0.00000997760	32,265,949	28,783,260	32,265,949	28,783,260	FL	Flagler	2
2865188	0.00000997760	309,690	256,162	309,690	256,162	FL	Monroe	1
2865273	0.00000997760	1,431,178	1,228,976	1,431,178	1,228,976	FL	Martin	1
2865429	0.00000997760	75,590	62,243	75,590	62,243	FL	Palm Beach	0
2865507	0.00000997760	731,146	619,015	731,146	619,015	FL	Monroe	2
2865752	0.00000997760	4,141,107	3,528,384	4,141,107	3,528,384	FL	Palm Beach	2
2866303	0.00000997760	903,374,742	847,318,934	840,823,345	786,681,458	FL	Duval	0
2866526	0.00000997760	44,128,353	40,546,538	41,640,342	38,116,701	FL	Flagler	3
2866761	0.00000997760	35,595,975	31,390,206	31,682,457	27,619,627	SC	Beaufort	4
2867032	0.00000997760	1,313,316	1,211,848	1,313,316	1,211,848	FL	Martin	1
2867231	0.00000997760	623,709,196	579,800,716	521,195,645	481,175,593	SC	Georgetown	4
2867275	0.00000997760	511,237	416,448	511,237	416,448	FL	Brevard	0
2867960	0.00000997760	772,587	676,725	772,587	676,725	FL	Palm Beach	0
2868049	0.00000997760	76,284,710	70,840,729	76,284,710	70,840,729	DE	Sussex	2
2868904	0.00000997760	1,485,836	1,237,309	1,485,836	1,237,309	FL	Monroe	2
2868958	0.00000997760	1,734,636	1,445,860	1,734,636	1,445,860	FL	Palm Beach	0
2868984	0.00000997760	88,385,122	80,521,417	87,133,619	79,302,410	FL	Flagler	3
2869088	0.00000997760	331,049	277,076	331,049	277,076	NC	Hyde	0
2869257	0.00000997760	4,737,754	4,276,788	4,737,754	4,276,788	FL	Miami-Dade	0
2869365	0.00000997760	12,093,133	11,257,196	12,093,133	11,257,196	FL	Miami-Dade	2
2869421	0.00000997760	757,866	606,660	757,866	606,660	FL	Palm Beach	2
2869969	0.00000997760	1,380,099	1,152,500	1,380,099	1,152,500	FL	Brevard	2
2870041	0.00000997760	76,551,791	69,779,759	76,551,791	69,779,759	NC	Onslow	1
2870652	0.00000997760	29,794,112	26,977,427	29,794,112	26,977,427	FL	Brevard	3
2870716	0.00000997760	2,740,971	2,298,198	2,740,971	2,298,198	FL	Martin	3
2870901	0.00000997760	5,758,462	5,233,763	5,758,462	5,233,763	NC	Hyde	0
2871389	0.00000997760	529,106	440,820	529,106	440,820	TX	Brazoria	0
2872268	0.00000997760	82,621,495	74,487,169	82,621,495	74,487,169	NC	Carteret	1
2872477	0.00000997760	76,695,332	69,586,240	75,206,740	68,139,747	GA	Glynn	5
2872851	0.00000997760	4,314,983	3,694,675	4,169,884	3,555,376	SC	Beaufort	3
2873072	0.00000997760	139,546	117,997	139,546	117,997	FL	Duval	3
2873090	0.00000997760	3,544,189	3,324,027	3,544,189	3,324,027	FL	Martin	3
2874586	0.00000997760	5,558,407	4,854,696	5,558,407	4,854,696	FL	Palm Beach	2
2875331	0.00000997760	26,360,147	23,778,545	26,360,147	23,778,545	FL	Brevard	2
2875412	0.00000997760	962,854	784,490	962,854	784,490	FL	Palm Beach	0
2876836	0.00000997760	1,885,977	1,642,123	1,885,977	1,642,123	FL	Martin	4
2877076	0.00000997760	310,809,192	286,550,476	310,809,192	286,550,476	SC	Georgetown	2
2877663	0.00000997760	22,310,834	19,970,824	22,310,834	19,970,824	FL	Monroe	1
2870817	0.00000997770	10,157,181	8,794,564	10,157,181	8,794,564	SC	Beaufort	0
2869790	0.00000997907	28,602,720	24,415,540	28,602,720	24,415,540	FL	Walton	1
2871063	0.00001000166	41,219,635	35,309,171	41,219,635	35,309,171	FL	Franklin	2
2869564	0.00001000466	3,541,244	2,953,086	3,541,244	2,953,086	FL	Okaloosa	3
2863099	0.00001000500	186,521,245	169,711,114	186,521,245	169,711,114	FL	Hernando	3
2875282	0.00001001454	25,590,587	22,180,253	25,590,587	22,180,253	AL	Mobile	4
2863350	0.00001002412	38,160,241	33,437,925	36,361,810	31,704,986	SC	Charleston	4
2850755	0.00001002441	241,018,229	222,604,449	241,018,229	222,604,449	NC	Dare	2
2858306	0.00001003111	288,265,492	257,539,554	288,265,492	257,539,554	SC	Horry	2
2865689	0.00001003978	18,983,143	16,681,500	18,983,143	16,681,500	FL	Dixie	2
2873761	0.00001004997	6,425,823	5,559,565	6,425,823	5,559,565	SC	Beaufort	3
2855059	0.00001005337	125	88	125	88	FL	Franklin	1
2870559	0.00001005404	1,479,046,092	1,382,886,105	1,436,670,086	1,342,038,384	FL	Martin	1
2858712	0.00001007210	34,866,267	29,093,263	34,866,267	29,093,263	FL	Franklin	3
2874588	0.00001007210	3,898,782	3,251,182	3,898,782	3,251,182	FL	Gulf	3
2863563	0.00001007267	2,381,714,804	2,213,399,923	2,041,624,764	1,897,206,263	FL	Brevard	1
2869344	0.00001007304	526,947	436,542	526,947	436,542	SC	Charleston	2
2874660	0.00001007465	925,954,296	865,206,220	918,408,136	857,967,540	NC	New Hanover	4
2877665	0.00001007670	71,922,892	66,928,129	71,922,892	66,928,129	NC	Carteret	2
2860836	0.00001008575	44,259,866	38,969,583	44,259,866	38,969,583	FL	Miami-Dade	2
2861148	0.00001008711	67,536,387	63,220,541	67,536,387	63,220,541	FL	Monroe	4
2868730	0.00001008757	1,016,329	808,931	1,016,329	808,931	LA	Lafourche	1
2851346	0.00001009202	22,077,953	19,311,110	22,077,953	19,311,110	FL	Levy	3
2856643	0.00001009712	3,939,991	3,350,927	3,939,991	3,350,927	MS	Harrison	1
2872504	0.00001010834	1,397,173,689	1,262,622,887	1,377,111,866	1,244,691,177	NC	Onslow	4
2852016	0.00001011000	344,789,283	314,771,092	344,789,283	314,771,092	NC	Carteret	2
2874955	0.00001011015	12,474,292	11,576,633	12,474,292	11,576,633	FL	Miami-Dade	3
2861263	0.00001012625	116,538	96,776	116,538	96,776	RI	Washington	2
2871944	0.00001012899	141,470,936	126,122,381	141,470,936	126,122,381	GA	Camden	1
2858355	0.00001014321	425,002	357,798	425,002	357,798	NY	Suffolk	3
2859014	0.00001014813	283,134,262	258,334,951	283,134,262	258,334,951	FL	Monroe	1
2871529	0.00001016113	466,244,896	427,821,401	466,244,896	427,821,401	FL	Martin	3
2874460	0.00001016216	8,999,151	7,251,999	8,999,151	7,251,999	FL	Dixie	2
2863545	0.00001017824	54,989	43,030	54,989	43,030	MS	Jackson	1

EventID	RATE	GU_Loss_wDS	GR_Loss_wDS	GU_Loss_xDS	GR_Loss_xDS	LandfallState	LandfallCounty	SS_Intensity
2878147	0.00001018241	11,715,472	10,221,451	11,715,472	10,221,451	LA	St. Mary	1
2852446	0.00001018432	42,423,569	40,543,935	42,423,569	40,543,935	NJ	Cape May	2
2861473	0.00001018432	531,124,965	512,252,157	531,124,965	512,252,157	NC	Dare	3
2872526	0.00001018432	35,958,293	34,229,841	35,958,293	34,229,841	VA	Northampton	2
2874019	0.00001019746	75,157,189	67,472,057	75,157,189	67,472,057	FL	Palm Beach	4
2857884	0.00001020008	2,290,764	1,924,996	2,290,764	1,924,996	FL	Broward	3
2876776	0.00001020147	623,240	509,725	623,240	509,725	LA	Plaquemines	5
2861718	0.00001020806	490,312,295	452,808,127	366,413,127	332,425,610	SC	Colleton	5
2869744	0.00001021115	51,851,969	45,591,145	51,851,969	45,591,145	FL	Broward	3
2859521	0.00001021367	41,977,334	37,856,341	41,977,334	37,856,341	FL	Charlotte	2
2852382	0.00001021631	92,704,109	85,991,596	92,704,109	85,991,596	NC	Dare	2
2865443	0.00001023272	813,454	656,294	813,454	656,294	FL	Pinellas	3
2873207	0.00001023816	38,713	27,593	38,713	27,593	SC	Beaufort	0
2867508	0.00001024000	747,596,386	690,208,081	743,156,865	685,895,911	NC	Brunswick	3
2855925	0.00001024233	230,767,907	210,629,106	230,767,907	210,629,106	NC	Dare	2
2876397	0.00001024309	114,983,666	112,087,452	114,983,666	112,087,452	FL	Palm Beach	4
2872196	0.00001024750	78,981,213	70,773,951	70,348,937	62,404,555	SC	Beaufort	5
2856816	0.00001025154	60,914,793	54,051,462	60,914,793	54,051,462	NC	Brunswick	1
2869588	0.00001025179	48,101,392	42,345,678	48,101,392	42,345,678	AL	Mobile	4
2875559	0.00001027161	244,263,023	225,518,410	244,263,023	225,518,410	NC	Dare	1
2848751	0.00001027767	374,136,068	338,886,451	318,845,949	285,366,727	FL	Miami-Dade	4
2851206	0.00001027767	26,231,640	22,689,282	26,231,640	22,689,282	FL	Miami-Dade	4
2851587	0.00001027767	3,495,835,011	3,254,424,991	2,797,573,564	2,608,549,619	FL	Miami-Dade	4
2854925	0.00001027767	139,883,113	127,063,605	139,883,113	127,063,605	FL	Miami-Dade	4
2855073	0.00001027767	2,872,554	2,317,863	2,872,554	2,317,863	FL	Miami-Dade	4
2855145	0.00001027767	838,064	681,081	838,064	681,081	FL	Miami-Dade	4
2856305	0.00001027767	3,646,221	3,087,265	3,646,221	3,087,265	FL	Miami-Dade	4
2856468	0.00001027767	398,937,979	375,208,610	398,937,979	375,208,610	FL	Miami-Dade	4
2860552	0.00001027767	8,414,235	6,877,868	8,414,235	6,877,868	FL	Miami-Dade	4
2861376	0.00001027767	142,614,297	125,494,405	142,614,297	125,494,405	FL	Miami-Dade	4
2861644	0.00001027767	135,700	100,411	135,700	100,411	FL	Miami-Dade	4
2865438	0.00001027767	514,279,474	480,215,393	514,279,474	480,215,393	FL	Monroe	4
2867483	0.00001027767	7,988,314	7,399,659	7,988,314	7,399,659	FL	Miami-Dade	4
2867971	0.00001027767	5,000,387	4,253,286	5,000,387	4,253,286	FL	Miami-Dade	4
2874047	0.00001027767	890,623,928	824,948,540	873,157,518	808,159,876	FL	Miami-Dade	4
2875397	0.00001027767	255,295	209,372	255,295	209,372	FL	Miami-Dade	4
2875502	0.00001027767	1,029,915	833,838	1,029,915	833,838	FL	Miami-Dade	4
2877156	0.00001027767	40,333,930	36,332,158	40,333,930	36,332,158	FL	Miami-Dade	4
2878200	0.00001027767	160,951,716	149,549,732	160,951,716	149,549,732	FL	Monroe	2
2863654	0.00001029193	5,582,491	4,792,210	5,582,491	4,792,210	FL	Flagler	1
2855727	0.00001032388	396,112,052	368,604,057	396,112,052	368,604,057	NC	Onslow	2
2869825	0.00001032486	4,839,205	4,384,877	4,839,205	4,384,877	FL	Monroe	2
2856404	0.00001034176	1,983,685,001	1,850,658,728	1,846,231,571	1,730,614,730	NC	Brunswick	4
2876020	0.00001034536	2,598,761	2,164,286	2,598,761	2,164,286	GA	Chatham	2
2856329	0.00001036383	19,497,590	18,496,665	19,497,590	18,496,665	MA	Barnstable	2
2854142	0.00001036610	727,424	623,737	727,424	623,737	NJ	Monmouth	3
2857061	0.00001037624	236,896,730	220,456,783	236,896,730	220,456,783	NC	Hyde	2
2859158	0.00001037648	17,414,267	14,815,924	17,414,267	14,815,924	FL	Charlotte	5
2854346	0.00001038086	908,658	772,905	908,658	772,905	NY	Nassau	4
2850484	0.00001038676	4,450,335,832	3,985,016,747	3,752,250,115	3,436,953,378	NC	Carteret	4
2865068	0.00001040093	29,889,805	25,394,300	29,889,805	25,394,300	FL	Miami-Dade	4
2867883	0.00001040146	100,811,339	87,862,630	100,811,339	87,862,630	FL	Taylor	1
2848659	0.00001040200	4,518,248	3,735,503	4,518,248	3,735,503	AL	Baldwin	4
2858619	0.00001040810	16,665,493	14,498,917	16,665,493	14,498,917	FL	Monroe	2
2862286	0.00001040973	3,547,657	2,915,610	3,547,657	2,915,610	FL	Charlotte	1
2864587	0.00001040973	11,446,760	10,225,784	11,446,760	10,225,784	FL	Dixie	2
2876158	0.00001040973	65,492,816	59,234,130	65,492,816	59,234,130	FL	Dixie	2
2864582	0.00001041054	816,552,563	762,994,660	816,552,563	762,994,660	NC	Hyde	4
2863591	0.00001042035	1,357,968,415	1,236,460,874	1,008,009,509	914,044,907	FL	Monroe	5
2859560	0.00001042056	56,315,601	50,349,877	56,315,601	50,349,877	FL	Monroe	3
2864592	0.00001044382	10,838,273	8,994,890	10,838,273	8,994,890	AL	Baldwin	1
2870256	0.00001045379	636,896,119	583,718,126	631,554,716	578,523,299	FL	Collier	2
2865834	0.00001045662	861,741,421	815,255,604	861,741,421	815,255,604	NC	Carteret	3
2857919	0.00001045923	1,203,692,548	1,117,546,323	1,006,860,605	926,357,230	FL	Duval	2
2858796	0.00001047355	1,392,613,563	1,347,202,422	1,384,150,919	1,339,091,096	NC	Hyde	3
2848432	0.00001048415	5,164,812	4,412,485	5,164,812	4,412,485	FL	Franklin	1
2877210	0.00001048730	156,789,787	141,839,985	134,030,239	119,784,050	GA	McIntosh	4
2861973	0.00001048794	34,465,883	30,008,623	34,465,883	30,008,623	FL	Monroe	1
2864761	0.00001049405	19,285,706	16,830,661	19,285,706	16,830,661	NC	Onslow	1
2863192	0.00001049456	29,010,002	25,253,134	29,010,002	25,253,134	FL	Monroe	4
2876985	0.00001050000	33,475,776	29,033,033	33,017,242	28,591,243	GA	Liberty	1
2848727	0.00001052418	176,943,025	159,633,998	153,717,882	137,131,759	FL	Palm Beach	4
2850401	0.00001052418	450,109,979	410,249,213	375,839,435	338,343,906	FL	Palm Beach	4
2853877	0.00001052418	9,992,667	8,131,150	9,992,667	8,131,150	FL	Broward	4
2853966	0.00001052418	27,843,859	25,572,260	27,843,859	25,572,260	FL	Palm Beach	4
2857114	0.00001052418	34,609,719	29,406,433	34,609,719	29,406,433	FL	Palm Beach	4

EventID	RATE	GU_Loss_wDS	GR_Loss_wDS	GU_Loss_xDS	GR_Loss_xDS	LandfallState	LandfallCounty	SS_Intensity
2857821	0.00001052418	375,046,302	350,310,812	375,046,302	350,310,812	FL	Palm Beach	4
2858600	0.00001052418	378,175,436	345,427,411	375,576,408	342,897,893	FL	Broward	4
2862045	0.00001052418	226,855	190,633	226,855	190,633	FL	Miami-Dade	4
2862671	0.00001052418	65,944,499	58,477,669	65,944,499	58,477,669	FL	Palm Beach	4
2865702	0.00001052418	23,125,940	19,215,123	23,125,940	19,215,123	FL	Palm Beach	4
2867343	0.00001052418	839,144	626,649	839,144	626,649	FL	Palm Beach	4
2870269	0.00001052418	4,137,633	3,736,621	4,137,633	3,736,621	FL	Broward	4
2873066	0.00001052418	1,314,382,071	1,217,585,593	1,250,394,072	1,155,835,647	FL	Palm Beach	4
2874656	0.00001052418	161,161,793	145,197,992	161,161,793	145,197,992	FL	Palm Beach	4
2875161	0.00001052418	3,043,177	2,548,588	3,043,177	2,548,588	FL	Palm Beach	4
2856126	0.00001053167	32,911,204	28,692,610	32,911,204	28,692,610	FL	Taylor	3
2873489	0.00001054048	349,207,897	315,678,471	341,944,520	308,624,437	SC	Charleston	2
2875806	0.00001055019	5,415,874	4,471,197	5,415,874	4,471,197	FL	Manatee	4
2861926	0.00001055946	160,110,230	147,314,963	160,110,230	147,314,963	NC	Carteret	2
2849267	0.00001056499	84,591,436	74,657,333	84,591,436	74,657,333	FL	Broward	3
2869240	0.00001058034	109,198,938	102,675,155	109,198,938	102,675,155	FL	Sarasota	2
2865400	0.00001059808	258,416,826	231,816,630	258,416,826	231,816,630	FL	Monroe	2
2862407	0.00001060008	995,473,450	945,608,264	990,669,957	941,010,577	FL	Palm Beach	1
2872559	0.00001060139	21,399,052	18,521,246	20,724,554	17,873,541	FL	Monroe	3
2869277	0.00001061178	1,183,344,661	1,107,262,195	1,165,526,332	1,090,007,278	NC	Carteret	3
2853137	0.00001061718	338,137,912	307,571,932	338,137,912	307,571,932	FL	Citrus	3
2854214	0.00001062317	353,029,588	328,318,525	353,029,588	328,318,525	FL	Monroe	3
2869920	0.00001062317	283,414,309	258,569,668	283,414,309	258,569,668	FL	Monroe	2
2872760	0.00001062889	21,218,259	19,185,502	21,218,259	19,185,502	FL	Bay	4
2852420	0.00001063427	18,008,446	15,088,636	18,008,446	15,088,636	FL	Hillsborough	2
2862430	0.00001063427	68,001,301	59,698,161	68,001,301	59,698,161	FL	Franklin	1
2868528	0.00001063427	402,410	310,432	402,410	310,432	FL	Gulf	1
2863923	0.00001064621	82,918,450	75,795,526	82,918,450	75,795,526	FL	Pinellas	1
2868027	0.00001064734	598,419,468	573,757,062	598,419,468	573,757,062	NC	Hyde	4
2859975	0.00001066290	10,624,868	9,254,870	10,624,868	9,254,870	FL	Monroe	3
2851679	0.00001068031	123,008,427	112,277,811	123,008,427	112,277,811	FL	Monroe	3
2855959	0.00001068867	18,698,906	16,561,774	18,698,906	16,561,774	ME	Washington	1
2867124	0.00001069002	86,549,476	80,729,057	86,549,476	80,729,057	NC	Carteret	1
2866337	0.00001069918	28,155,841	23,203,005	28,155,841	23,203,005	FL	Franklin	2
2863842	0.00001070350	2,953,867	2,453,028	2,953,867	2,453,028	FL	Monroe	1
2869870	0.00001070678	57,105,002	50,289,503	57,105,002	50,289,503	FL	Walton	2
2869643	0.00001073578	477,994	391,699	472,328	386,340	FL	Monroe	3
2850960	0.00001074426	90,202	75,964	90,202	75,964	FL	Monroe	5
2863752	0.00001074426	609,264	527,053	609,264	527,053	FL	Sarasota	5
2874858	0.00001074426	20,838,191	18,623,292	20,838,191	18,623,292	FL	Monroe	5
2851340	0.00001075231	2,223,429	1,725,368	2,223,429	1,725,368	LA	Terrebonne	1
2870189	0.00001075600	2,636,866	2,305,315	2,636,866	2,305,315	DE	Sussex	3
2878116	0.00001076240	221,847,719	201,136,098	221,847,719	201,136,098	SC	Georgetown	2
2858536	0.00001077130	804,686,388	737,307,300	752,150,699	686,594,420	FL	Brevard	1
2856763	0.00001077621	11,470,450	9,815,953	11,470,450	9,815,953	FL	Miami-Dade	4
2860127	0.00001079625	9,032,075	7,758,367	8,234,276	6,994,443	GA	Chatham	5
2852237	0.00001080046	289,518	248,630	289,518	248,630	FL	Palm Beach	4
2850399	0.00001080523	505,138	413,941	505,138	413,941	FL	Palm Beach	3
2854514	0.00001080644	49,905,375	43,589,460	49,905,375	43,589,460	FL	Monroe	1
2853957	0.00001080652	122,048,248	108,548,668	117,329,335	103,970,623	AL	Mobile	1
2862694	0.00001080819	38,935,780	33,495,509	38,935,780	33,495,509	SC	Colleton	1
2848544	0.00001081534	11,412,161	10,631,635	11,412,161	10,631,635	FL	Monroe	1
2849859	0.00001083358	124,729,800	119,326,701	124,729,800	119,326,701	NC	Dare	1
2864475	0.00001083753	295,984,948	276,237,576	295,984,948	276,237,576	FL	Monroe	2
2850446	0.00001083887	33,358,781	29,503,418	33,358,781	29,503,418	AL	Mobile	1
2857251	0.00001083887	1,139,336	860,260	1,139,336	860,260	AL	Baldwin	1
2875151	0.00001083887	408,959	308,392	408,959	308,392	AL	Baldwin	1
2877750	0.00001083887	8,258,853	6,762,887	8,258,853	6,762,887	AL	Mobile	1
2848501	0.00001086827	9,271,313	7,886,747	9,271,313	7,886,747	FL	Levy	1
2871580	0.00001087254	8,141,318	6,620,135	8,141,318	6,620,135	FL	Brevard	3
2874890	0.00001087554	236,283	191,514	236,283	191,514	FL	Monroe	3
2874795	0.00001089360	49,352,106	44,335,730	49,352,106	44,335,730	SC	Beaufort	2
2867457	0.00001090187	16,182,470	13,535,695	16,182,470	13,535,695	SC	Beaufort	3
2856506	0.00001090318	2,387,415,516	2,185,047,664	2,046,181,843	1,881,416,551	NC	Brunswick	3
2868019	0.00001090798	28,206,538	24,407,278	28,057,545	24,264,123	GA	Chatham	2
2875519	0.00001090879	35,662,034	31,124,530	35,662,034	31,124,530	FL	Broward	2
2852096	0.00001091012	975,824,430	939,894,798	975,824,430	939,894,798	NC	Carteret	4
2852612	0.00001091319	10	8	10	8	FL	Walton	3
2851077	0.00001091729	1,998,962	1,701,776	1,998,962	1,701,776	NJ	Atlantic	1
2875859	0.00001091961	115,608,018	102,049,236	114,867,097	101,334,457	FL	Monroe	1
2849846	0.00001094677	376,852,228	348,172,410	305,307,695	278,428,006	FL	Monroe	3
2849201	0.00001094965	1,690,460	1,435,163	1,690,460	1,435,163	ME	Washington	1
2848794	0.00001096085	5,331,116,826	4,674,359,967	4,550,507,902	4,263,985,634	NC	Hyde	4
2863475	0.00001096639	175,215,157	160,354,955	144,437,739	130,413,880	FL	Brevard	1
2860185	0.00001096837	1,747,036,965	1,645,085,994	1,503,449,260	1,413,432,023	SC	Georgetown	4
2872127	0.00001098092	12,821,288	10,850,522	12,821,288	10,850,522	FL	Okaloosa	1

EventID	RATE	GU_Loss_wDS	GR_Loss_wDS	GU_Loss_xDS	GR_Loss_xDS	LandfallState	LandfallCounty	SS_Intensity
2860535	0.00001098182	5,027,864	4,323,576	5,027,864	4,323,576	FL	Monroe	3
2851400	0.00001099093	27,373,224	25,829,086	27,373,224	25,829,086	MA	Barnstable	0
2859071	0.00001100206	119,869,546	107,253,260	101,535,967	89,505,914	SC	Beaufort	4
2862564	0.00001100258	41,911,368	35,911,045	41,911,368	35,911,045	FL	Escambia	1
2863059	0.00001100503	1,548,197,113	1,425,084,895	1,281,988,901	1,171,783,618	SC	Charleston	4
2871481	0.00001101033	27,899,622	24,358,329	27,443,433	23,918,419	GA	Glynn	4
2863259	0.00001102768	71,499,523	64,592,438	71,499,523	64,592,438	FL	Palm Beach	3
2875448	0.00001103165	105,377,487	94,897,109	105,377,487	94,897,109	SC	Horry	1
2860064	0.00001103872	968,734,671	897,623,345	948,378,041	878,172,711	FL	Palm Beach	4
2866812	0.00001103980	10,047,100	8,895,243	10,047,100	8,895,243	SC	Georgetown	0
2868044	0.00001104565	998,302,753	946,735,178	992,440,997	941,098,767	NC	Brunswick	4
2873056	0.00001105457	176,303,103	159,015,859	146,546,852	130,215,750	SC	Charleston	4
2871629	0.00001105560	146,136,752	131,055,072	146,136,752	131,055,072	SC	Horry	1
2870307	0.00001105802	35,918,600	31,345,621	35,918,600	31,345,621	FL	Escambia	2
2870892	0.00001105823	1,549	1,200	1,549	1,200	FL	Bay	1
2868956	0.00001106188	549,398,686	498,732,610	541,502,271	491,065,249	NC	Brunswick	1
2870751	0.00001107220	38,064,952	33,817,962	38,064,952	33,817,962	SC	Charleston	3
2849547	0.00001107233	111,279	93,139	111,279	93,139	GA	Chatham	3
2866871	0.00001107674	1,313,152,909	1,195,642,323	1,296,336,663	1,180,878,629	NC	Carteret	5
2874761	0.00001107884	21,361,556	20,143,611	21,361,556	20,143,611	FL	Monroe	3
2876191	0.00001108777	60,305,754	56,915,911	60,305,754	56,915,911	RI	Newport	2
2858498	0.00001108982	317,433,924	285,115,828	304,842,745	272,917,713	SC	Beaufort	2
2870026	0.00001109460	31,600,843	26,679,467	31,600,843	26,679,467	AL	Baldwin	4
2856269	0.00001110313	108,965,092	96,239,793	108,965,092	96,239,793	FL	Taylor	3
2861793	0.00001110609	3,742,405,026	3,418,347,089	3,142,131,921	2,900,522,338	FL	Brevard	1
2862294	0.00001110693	3,615,090	3,217,192	3,615,090	3,217,192	FL	Monroe	1
2872480	0.00001113180	14,114,685	12,158,289	14,114,685	12,158,289	FL	Manatee	3
2851270	0.00001113776	477,914,362	463,183,723	477,914,362	463,183,723	NC	Dare	3
2865482	0.00001114919	44,792,621	38,866,470	44,792,621	38,866,470	FL	Bay	3
2859790	0.00001115905	136,102,196	121,203,512	136,102,196	121,203,512	FL	Brevard	1
2873930	0.00001116634	7,078,595	5,642,536	7,078,595	5,642,536	FL	Hillsborough	3
2854360	0.00001116662	1,573,711	1,317,904	1,573,711	1,317,904	GA	Chatham	3
2850495	0.00001116933	941,011	781,534	941,011	781,534	FL	Franklin	4
2872104	0.00001117122	534,560	434,293	534,560	434,293	AL	Mobile	4
2864302	0.00001117462	169,448,305	157,225,406	169,448,305	157,225,406	NC	Carteret	1
2870566	0.00001119521	666,863	576,292	666,863	576,292	NY	Suffolk	1
2877852	0.00001120193	5,497,560,576	4,849,243,932	4,183,460,661	3,803,812,446	SC	Georgetown	5
2865497	0.00001120478	3,979,848	3,552,866	3,979,848	3,552,866	FL	Lee	2
2862545	0.00001121457	9,777,719	8,452,643	9,777,719	8,452,643	FL	Monroe	1
2855333	0.00001121571	130,582,854	119,818,189	130,582,854	119,818,189	FL	Monroe	1
2872716	0.00001122555	4,591,131,841	4,241,067,369	3,793,502,511	3,561,385,830	NC	Onslow	5
2857225	0.00001123030	380,972,283	347,650,116	313,086,713	281,792,279	GA	Liberty	4
2849540	0.00001123121	260,929,323	240,213,743	260,929,323	240,213,743	FL	Citrus	1
2875011	0.00001123580	404,371,200	374,459,934	404,371,200	374,459,934	NC	Onslow	2
2873914	0.00001126249	516,488	451,445	516,488	451,445	RI	Washington	2
2859209	0.00001128346	6,652,869	5,696,808	6,652,869	5,696,808	FL	Miami-Dade	2
2868704	0.00001128520	5,301,000	4,868,395	5,301,000	4,868,395	NY	Suffolk	2
2877679	0.00001128820	2,897,180,588	2,683,849,924	2,360,985,643	2,207,418,867	FL	Martin	2
2874542	0.00001129298	189,990,876	171,172,415	189,990,876	171,172,415	FL	St. Lucie	1
2859926	0.00001129943	1,390,844,094	1,296,614,355	1,191,968,780	1,106,951,305	SC	Georgetown	4
2856099	0.00001131192	737,910,122	679,813,930	737,910,122	679,813,930	NC	Carteret	3
2868572	0.00001132653	10,339	7,720	10,339	7,720	FL	Okaloosa	1
2866498	0.00001132744	103,932,772	93,610,033	87,809,445	77,983,154	FL	Palm Beach	1
2855934	0.00001133512	54,892,597	49,175,946	44,565,189	39,203,550	SC	Beaufort	2
2862336	0.00001134092	2,120,391,840	1,966,877,830	1,824,532,684	1,690,101,806	NC	New Hanover	4
2874804	0.00001134389	1,138,755,284	1,086,968,456	1,138,755,284	1,086,968,456	NC	Carteret	4
2858334	0.00001135033	256,206	192,334	256,206	192,334	FL	Taylor	3
2861363	0.00001137020	17,102,926	14,509,630	17,102,926	14,509,630	NC	Dare	0
2873682	0.00001139647	225,586,340	208,042,839	225,586,340	208,042,839	FL	Collier	2
2870244	0.00001140463	128,181,314	119,909,754	128,181,314	119,909,754	NC	Carteret	1
2877423	0.00001141109	49,634,949	42,512,507	49,634,949	42,512,507	SC	Beaufort	2
2851184	0.00001141802	630,715,396	577,783,087	566,630,186	515,769,418	SC	Georgetown	3
2868776	0.00001142046	3,113,373	2,589,078	3,113,373	2,589,078	FL	Miami-Dade	4
2870703	0.00001142196	13,161,044	12,455,118	13,161,044	12,455,118	FL	Monroe	3
2859697	0.00001143547	106,181,156	96,557,221	106,181,156	96,557,221	NC	Hyde	2
2870883	0.00001144325	28,197,710	24,712,833	27,629,955	24,165,184	MS	Jackson	3
2854039	0.00001144359	177,618,722	162,968,995	177,618,722	162,968,995	NC	Brunswick	2
2858689	0.00001144371	1,053,135,586	979,779,527	1,035,840,296	963,071,221	NC	Brunswick	3
2860430	0.00001145319	3,826,643,218	3,568,323,574	2,952,876,476	2,743,717,905	NC	Brunswick	2
2867475	0.00001145347	71,874	57,698	71,874	57,698	FL	Sarasota	1
2854032	0.00001147680	151,481,962	139,716,050	129,753,696	118,556,969	FL	Monroe	1
2861632	0.00001147933	1,107,657	852,263	1,107,657	852,263	FL	Levy	2
2868540	0.00001148434	1,178,177,396	1,148,591,509	1,178,177,396	1,148,591,509	VA	Virginia Beach	4
2860469	0.00001149518	4,762,056	4,366,060	4,762,056	4,366,060	MA	Barnstable	3
2855413	0.00001149535	19,479,282	18,285,896	19,479,282	18,285,896	MD	Worcester	1
2865230	0.00001151756	19,550,115	16,538,732	19,550,115	16,538,732	FL	Monroe	1

EventID	RATE	GU_Loss_wDS	GR_Loss_wDS	GU_Loss_xDS	GR_Loss_xDS	LandfallState	LandfallCounty	SS_Intensity
2864312	0.00001152356	9,832,619	8,615,437	9,777,766	8,562,486	GA	Camden	1
2851279	0.00001152371	826,243,265	775,270,706	826,243,265	775,270,706	FL	Brevard	0
2857691	0.00001152371	393,851,346	365,523,457	393,851,346	365,523,457	FL	Duval	1
2856117	0.00001152876	8,569,385	7,822,589	8,569,385	7,822,589	NJ	Ocean	2
2872008	0.00001157857	13,105,414	10,833,773	13,105,414	10,833,773	LA	Lafourche	3
2872295	0.00001158469	326,954,864	302,421,344	326,954,864	302,421,344	FL	Citrus	3
2874496	0.00001158469	48,271,618	43,949,390	48,271,618	43,949,390	FL	Citrus	3
2872631	0.00001160208	206,472,095	187,328,504	206,472,095	187,328,504	NC	Pender	1
2870855	0.00001163289	26,271,812	22,296,129	25,990,900	22,027,555	FL	Flagler	3
2851928	0.00001164337	35,388,030	29,840,182	35,388,030	29,840,182	FL	Palm Beach	3
2872162	0.00001165016	47,248,612	41,746,456	47,248,612	41,746,456	FL	Dixie	3
2852387	0.00001166187	564,952,934	524,199,975	564,952,934	524,199,975	NC	Hyde	4
2851193	0.00001166728	112,484,282	107,008,460	112,484,282	107,008,460	NC	Dare	2
2867664	0.00001167277	17,991,778	15,444,235	17,991,778	15,444,235	FL	Levy	3
2874246	0.00001167597	21,715,192	18,235,041	21,715,192	18,235,041	FL	Monroe	4
2854639	0.00001168020	813,299	674,947	813,299	674,947	FL	Flagler	3
2875874	0.00001170952	19,057,873	16,540,911	19,057,873	16,540,911	FL	Monroe	1
2856964	0.00001171347	463,983,803	445,441,571	463,983,803	445,441,571	FL	Monroe	2
2865745	0.00001171425	49,823,757	42,230,911	49,823,757	42,230,911	AL	Baldwin	1
2867493	0.00001171905	1,103,057,534	1,048,106,773	1,096,930,736	1,042,157,696	NC	Carteret	3
2878069	0.00001171941	7,196,800	6,096,213	6,102,472	5,053,310	SC	Charleston	4
2858348	0.00001172800	29,575,471	25,090,002	29,575,471	25,090,002	FL	Franklin	1
2860664	0.00001173150	1,608,099,223	1,498,138,803	1,371,836,169	1,270,939,823	SC	Georgetown	3
2877970	0.00001173631	200,808,061	179,055,864	189,012,206	167,652,381	FL	Pinellas	3
2876198	0.00001174298	722,973	601,038	722,973	601,038	FL	Monroe	3
2849937	0.00001174608	281,232,868	257,671,515	281,232,868	257,671,515	NC	Brunswick	3
2869954	0.00001175565	5,463,164	4,571,747	5,463,164	4,571,747	FL	Palm Beach	4
2871141	0.00001176660	10,396,483	9,673,293	10,396,483	9,673,293	NC	Hyde	0
2861215	0.00001178679	1,924,175,198	1,706,579,724	1,887,730,612	1,685,021,144	NC	Carteret	4
2853051	0.00001180330	376,020,873	342,882,716	367,884,915	334,956,858	FL	Monroe	1
2861784	0.00001181057	1,128,766,329	1,057,272,163	1,119,487,603	1,048,474,082	NC	Carteret	4
2865991	0.00001181130	24,954,553	21,137,918	24,954,553	21,137,918	AL	Baldwin	1
2875183	0.00001181500	4,155,346	3,656,776	4,155,346	3,656,776	FL	Brevard	1
2870111	0.00001182248	181,534	147,811	181,534	147,811	AL	Baldwin	4
2872520	0.00001183335	1,859,521	1,589,267	1,836,055	1,566,738	FL	Monroe	1
2870478	0.00001183799	9,303,111	8,644,705	9,303,111	8,644,705	NJ	Cape May	1
2874407	0.00001184369	191,110,646	178,587,020	191,110,646	178,587,020	NC	Dare	2
2866640	0.00001184781	75,529,220	68,996,922	75,529,220	68,996,922	FL	Levy	4
2873711	0.00001185139	85,035,030	74,126,930	85,035,030	74,126,930	SC	Georgetown	2
2861454	0.00001186110	503,054,111	464,698,584	386,257,343	351,479,276	SC	Charleston	4
2868701	0.00001188696	8,338,752,938	6,711,998,304	6,297,182,426	5,659,810,027	FL	Brevard	2
2874973	0.00001189327	187,253,449	167,514,893	185,615,704	165,926,773	FL	Taylor	2
2876226	0.00001191893	31,225,420	29,389,859	31,225,420	29,389,859	NC	Dare	1
2858980	0.00001192209	1,225,625,717	1,177,676,024	1,219,801,007	1,172,084,681	NC	Carteret	2
2862761	0.00001192834	41,694,830	36,265,986	41,694,830	36,265,986	SC	Georgetown	1
2866356	0.00001194961	9,862,902	8,582,531	7,871,713	6,677,441	GA	McIntosh	5
2870398	0.00001196825	52,804,799	44,527,982	52,804,799	44,527,982	AL	Baldwin	2
2859843	0.00001197450	71,174,551	62,808,531	71,174,551	62,808,531	FL	Walton	1
2872372	0.00001198495	4,037,212,720	3,670,679,233	3,361,491,198	3,093,178,092	NC	Onslow	4
2876851	0.00001201630	7,730,994	7,233,246	7,730,994	7,233,246	NJ	Ocean	2
2862902	0.00001201727	615,660	496,054	615,660	496,054	FL	Pinellas	3
2857920	0.00001203203	347,123,170	320,496,283	347,123,170	320,496,283	NC	Carteret	2
2856157	0.00001203209	26,090,827	22,323,621	25,587,106	21,840,573	FL	Dixie	2
2858240	0.00001203516	3,027,990,570	2,818,582,425	2,512,890,866	2,357,784,551	FL	Miami-Dade	4
2849531	0.00001205926	24,707,553	21,207,135	23,855,274	20,391,181	SC	Beaufort	4
2867090	0.00001205984	249,183	196,747	249,183	196,747	FL	Miami-Dade	3
2873938	0.00001205989	493,982,592	460,183,138	493,982,592	460,183,138	FL	Brevard	2
2854551	0.00001206933	955,550,614	901,711,414	955,550,614	901,711,414	NC	Carteret	3
2869921	0.00001207116	28,153,745	23,951,990	28,153,745	23,951,990	SC	Charleston	1
2854913	0.00001207346	59,666,348	56,125,303	59,666,348	56,125,303	FL	Martin	4
2857450	0.00001207387	716,264,684	654,040,981	710,158,141	648,126,655	NC	Brunswick	2
2857935	0.00001207388	244,666,899	224,666,193	244,666,899	224,666,193	FL	Lee	4
2849637	0.00001208366	44,732,673	42,352,076	44,732,673	42,352,076	NY	Suffolk	3
2866710	0.00001210031	9,745,564	8,326,701	9,745,564	8,326,701	FL	Miami-Dade	1
2874213	0.00001210887	734,422	614,073	734,422	614,073	FL	Monroe	3
2861809	0.00001212540	751,403	616,784	751,403	616,784	GA	McIntosh	1
2854464	0.00001212801	364,720,066	332,432,790	364,720,066	332,432,790	NC	Currituck	1
2873094	0.00001213510	136,412	115,039	136,412	115,039	FL	Brevard	1
2853911	0.00001214904	1,677,671	1,387,607	1,640,978	1,352,750	FL	Nassau	4
2868592	0.00001216078	695,109	561,444	695,109	561,444	FL	Sarasota	4
2876598	0.00001218394	1,158,724	968,751	1,158,724	968,751	NC	Brunswick	0
2870137	0.00001218994	121,519,865	110,206,818	121,519,865	110,206,818	FL	Taylor	2
2860602	0.00001220293	220,257,495	199,279,985	175,553,974	156,033,290	SC	Beaufort	4
2863249	0.00001221253	30,421,363	26,230,481	24,848,269	20,904,494	FL	Duval	4
2869977	0.00001221666	561,384,470	529,373,012	561,384,470	529,373,012	NC	Carteret	2
2862968	0.00001221952	42,429,640	37,217,090	42,429,640	37,217,090	NC	Dare	1

EventID	RATE	GU_Loss_wDS	GR_Loss_wDS	GU_Loss_xDS	GR_Loss_xDS	LandfallState	LandfallCounty	SS_Intensity
2874038	0.00001223887	13,028,398	12,336,372	13,028,398	12,336,372	FL	Pinellas	3
2854329	0.00001224072	580,176	485,391	580,176	485,391	FL	Sarasota	1
2870677	0.00001226462	151,727,025	142,607,162	151,727,025	142,607,162	NC	Dare	1
2874583	0.00001226656	785,925,500	717,511,803	771,775,209	703,823,451	NC	Brunswick	3
2867437	0.00001226689	6,019,101	5,504,734	6,019,101	5,504,734	ME	Hancock	1
2857636	0.00001226797	55,234,547	50,436,451	55,234,547	50,436,451	FL	Brevard	3
2850170	0.00001227359	142,577,646	128,754,287	142,577,646	128,754,287	FL	Manatee	3
2868139	0.00001227559	2,027,886	1,683,901	2,027,886	1,683,901	GA	Chatham	3
2858819	0.00001228148	15,435,926	13,020,531	15,435,926	13,020,531	SC	Beaufort	2
2877652	0.00001228896	25,765,308	22,039,050	25,765,308	22,039,050	NC	Brunswick	1
2867144	0.00001230457	41,462,495	36,169,845	35,035,795	29,998,517	GA	Glynn	4
2873441	0.00001230548	1,056,614	864,188	1,056,614	864,188	FL	Pinellas	3
2874997	0.00001230778	9,310,116	7,955,031	9,232,970	7,881,215	FL	Brevard	3
2858677	0.00001230895	57,410,419	54,139,258	57,410,419	54,139,258	NJ	Atlantic	3
2878052	0.00001230902	3,839,727	3,485,621	3,839,727	3,485,621	FL	Sarasota	3
2853821	0.00001231596	197,868,952	177,295,789	197,868,952	177,295,789	FL	Palm Beach	3
2870964	0.00001231596	14,762,045	12,480,087	14,762,045	12,480,087	FL	Broward	3
2864594	0.00001231761	479,468,325	441,919,707	479,468,325	441,919,707	NC	Pender	2
2856765	0.00001232363	463,390,156	425,176,038	463,390,156	425,176,038	FL	Monroe	2
2870573	0.00001232363	29,338,025	26,178,343	29,338,025	26,178,343	FL	Monroe	2
2861616	0.00001232366	325,131,153	313,937,753	325,131,153	313,937,753	NC	Currituck	3
2867918	0.00001233734	75,320,288	66,990,095	74,922,923	66,605,234	FL	Palm Beach	1
2849156	0.00001234165	1,717,689,873	1,581,776,680	1,358,038,249	1,242,373,783	FL	Miami-Dade	4
2850148	0.00001234165	366,433,699	330,654,126	291,253,806	258,938,020	FL	Indian River	4
2853554	0.00001234165	132,334,238	117,437,617	132,334,238	117,437,617	FL	Palm Beach	4
2856306	0.00001234165	967,733,346	892,324,755	761,817,745	693,059,020	FL	Monroe	1
2858211	0.00001234165	437,438,819	415,462,603	437,438,819	415,462,603	FL	Monroe	4
2860669	0.00001234165	1,086,267,911	1,015,237,584	1,030,828,906	961,520,013	FL	Miami-Dade	4
2867624	0.00001234165	566,192,086	540,955,386	566,192,086	540,955,386	FL	Palm Beach	4
2875512	0.00001234165	517,719,512	481,782,119	517,719,512	481,782,119	FL	Palm Beach	4
2876587	0.00001234165	1,421,770,815	1,334,948,943	1,338,117,431	1,256,579,098	FL	Broward	4
2858618	0.00001236073	12,769,048	10,368,724	12,769,048	10,368,724	FL	Taylor	3
2868145	0.00001236840	1,620,815,891	1,505,550,080	1,231,322,184	1,129,673,294	FL	Duval	1
2862506	0.00001238030	45,078,786	40,479,988	45,078,786	40,479,988	SC	Charleston	1
2858528	0.00001238318	5,857,624	5,362,818	5,857,624	5,362,818	ME	Washington	1
2874864	0.00001239193	2,365,675	1,930,258	2,365,675	1,930,258	GA	Chatham	3
2870213	0.00001239289	196,530,439	175,577,778	196,530,439	175,577,778	SC	Horry	1
2875498	0.00001239515	429,347,940	402,930,048	429,347,940	402,930,048	NC	Brunswick	4
2869528	0.00001239581	133,649,541	117,713,538	133,649,541	117,713,538	FL	Martin	3
2875461	0.00001240409	24,369,727	22,955,548	24,369,727	22,955,548	FL	Lee	3
2857697	0.00001240506	166,768,905	148,011,013	166,768,905	148,011,013	FL	Collier	2
2864520	0.00001240506	326,770,461	295,397,371	310,427,503	279,525,191	FL	Monroe	0
2849160	0.00001241017	12,306,516	10,900,112	12,306,516	10,900,112	FL	Escambia	5
2868485	0.00001245590	629,597,454	586,638,880	629,597,454	586,638,880	FL	Monroe	3
2859595	0.00001245864	1,069,923	887,946	1,069,923	887,946	FL	Palm Beach	4
2849813	0.00001246900	2,382,587	1,988,490	2,382,587	1,988,490	GA	Chatham	1
2874174	0.00001247436	436,753,632	396,440,888	434,387,752	394,141,447	FL	Manatee	2
2852168	0.00001247787	16,425,395	13,885,340	16,425,395	13,885,340	SC	Charleston	2
2875854	0.00001248470	11,868,301	9,930,320	11,868,301	9,930,320	LA	Terrebonne	3
2863988	0.00001249083	39,489,502	36,694,134	39,489,502	36,694,134	NY	Suffolk	3
2870446	0.00001250280	187,067,360	178,127,302	187,067,360	178,127,302	NY	Suffolk	2
2873310	0.00001251198	967,929	741,079	967,929	741,079	FL	Bay	4
2860114	0.00001251992	185,309,352	166,154,778	185,309,352	166,154,778	SC	Georgetown	1
2868258	0.00001252303	229,056,861	210,944,518	229,056,861	210,944,518	FL	Monroe	1
2855419	0.00001253335	39,492,655	33,739,150	39,492,655	33,739,150	FL	Brevard	4
2877470	0.00001253722	78,481,723	71,504,488	78,481,723	71,504,488	FL	Monroe	2
2868427	0.00001253763	696,118,426	674,021,115	696,118,426	674,021,115	NC	Dare	2
2857733	0.00001253855	162,368,934	148,188,919	162,368,934	148,188,919	SC	Georgetown	1
2857051	0.00001254127	1,012,705,681	941,020,468	873,848,727	805,941,475	NC	Brunswick	2
2871489	0.00001254938	5,296,377	4,814,836	5,296,377	4,814,836	LA	Jefferson	1
2873819	0.00001256755	2,888,084	2,444,347	2,482,684	2,057,914	GA	Chatham	4
2872190	0.00001256887	10,518,549	9,208,584	10,455,880	9,148,086	SC	Charleston	1
2872370	0.00001257396	219,565,891	201,209,406	219,565,891	201,209,406	NC	Currituck	1
2859496	0.00001258440	37,902,536	32,835,812	36,618,398	31,601,857	SC	Charleston	4
2849841	0.00001258508	945,154	816,282	945,154	816,282	NY	Suffolk	3
2849130	0.00001258940	2,281,568	1,924,244	2,281,568	1,924,244	FL	Gulf	3
2863892	0.00001258940	48,959	37,122	48,959	37,122	FL	Hillsborough	4
2865150	0.00001259218	63,845,325	55,840,086	63,845,325	55,840,086	SC	Colleton	1
2857565	0.00001260530	65,589,075	62,493,424	65,589,075	62,493,424	FL	Bay	3
2853159	0.00001263547	94,052,687	83,746,681	94,052,687	83,746,681	SC	Charleston	2
2850298	0.00001263707	109,611,851	99,280,244	109,611,851	99,280,244	FL	Flagler	2
2868032	0.00001264100	17,249,523	15,664,310	17,249,523	15,664,310	NC	Hyde	0
2858766	0.00001264285	1,150,468,063	1,115,769,986	1,150,468,063	1,115,769,986	NC	Hyde	3
2860175	0.00001265245	2,896,012	2,557,538	2,896,012	2,557,538	DE	Sussex	2
2857095	0.00001265662	1,174,523,035	1,085,197,025	1,010,521,762	927,715,767	SC	Horry	4
2865799	0.00001266469	4,255,506	3,583,420	4,255,506	3,583,420	FL	Martin	4

EventID	RATE	GU_Loss_wDS	GR_Loss_wDS	GU_Loss_xDS	GR_Loss_xDS	LandfallState	LandfallCounty	SS_Intensity
2872093	0.00001267321	1,597,471,923	1,486,102,599	1,396,405,648	1,291,356,512	NC	Pender	2
2867998	0.00001267452	254,628,493	245,202,641	254,628,493	245,202,641	NC	Dare	2
2851916	0.00001268140	5,271	4,182	5,271	4,182	LA	Terrebonne	1
2852166	0.00001268435	451,878,389	436,490,874	451,878,389	436,490,874	NC	Dare	2
2867841	0.00001268677	2,304,198	1,928,132	2,304,198	1,928,132	FL	Monroe	3
2867863	0.00001268677	180,652,233	162,728,872	180,652,233	162,728,872	FL	Monroe	3
2870430	0.00001268677	87,843,561	78,092,147	87,843,561	78,092,147	FL	Monroe	3
2869143	0.00001269019	23,440,121	20,750,925	23,031,242	20,355,628	FL	Monroe	3
2848897	0.00001271371	1,858,889	1,646,208	1,858,889	1,646,208	RI	Washington	3
2857078	0.00001272229	629,351	543,462	629,351	543,462	NY	Nassau	2
2851744	0.00001272347	21,954,624	18,487,660	21,954,624	18,487,660	FL	Palm Beach	4
2856221	0.00001273371	159,605,090	141,779,486	159,605,090	141,779,486	FL	Monroe	2
2850701	0.00001274181	424,615,565	387,894,244	424,615,565	387,894,244	FL	Manatee	3
2850196	0.00001274887	117,202,223	104,221,823	115,422,343	102,498,563	GA	Glynn	2
2867830	0.00001275878	2,680,283,748	2,541,090,009	2,605,510,035	2,478,572,725	NC	Dare	4
2867806	0.00001276101	5,991,641	4,938,009	5,991,641	4,938,009	FL	Monroe	4
2860716	0.00001276614	585,075,963	533,018,075	585,075,963	533,018,075	NC	Onslow	3
2869378	0.00001279601	20,427,597	16,809,073	20,427,597	16,809,073	MS	Harrison	3
2849981	0.00001279635	987,042,047	906,391,948	976,460,519	896,410,713	NC	Onslow	3
2859581	0.00001279718	2,383,373	2,019,177	2,383,373	2,019,177	FL	Brevard	0
2876524	0.00001280447	270,931,503	250,921,113	270,931,503	250,921,113	FL	Dixie	3
2862060	0.00001280733	1,476,907,594	1,419,252,816	1,463,953,013	1,406,936,320	NC	Carteret	4
2860653	0.00001281104	332,777	276,285	332,777	276,285	FL	Collier	2
2867299	0.00001281104	18,818,679	15,693,246	18,818,679	15,693,246	FL	Taylor	3
2868986	0.00001281678	10,029,402	9,229,691	10,029,402	9,229,691	NC	Dare	1
2850457	0.00001282961	174,073,861	155,983,485	174,073,861	155,983,485	SC	Charleston	1
2862760	0.00001284522	358,377,404	321,973,039	353,954,707	317,708,570	SC	Georgetown	3
2870419	0.00001284522	502,218,984	462,778,450	502,218,984	462,778,450	SC	Horry	3
2874366	0.00001284522	3,828,577	3,308,010	3,828,577	3,308,010	SC	Horry	3
2860163	0.00001284683	110,936,734	105,639,808	110,936,734	105,639,808	FL	Miami-Dade	3
2851699	0.00001285219	94,704,493	91,286,951	94,704,493	91,286,951	NC	Hyde	2
2869509	0.00001286129	1,428,144	1,178,676	1,428,144	1,178,676	FL	Monroe	1
2875273	0.00001286636	103,368,600	98,515,664	103,368,600	98,515,664	NC	Dare	2
2863045	0.00001287187	968,840,373	896,652,869	905,002,557	835,093,258	SC	Horry	3
2865903	0.00001289062	236,968,493	218,510,121	236,968,493	218,510,121	FL	Palm Beach	4
2859307	0.00001290601	73,288,948	65,347,061	73,288,948	65,347,061	FL	Citrus	4
2857666	0.00001291101	48,529,831	42,823,532	48,529,831	42,823,532	FL	Pinellas	2
2860335	0.00001291101	236,185,807	216,785,482	236,185,807	216,785,482	FL	Hillsborough	2
2862569	0.00001291101	175,479	132,305	175,479	132,305	FL	Pinellas	2
2877935	0.00001291101	22,257,902	20,647,533	22,257,902	20,647,533	FL	Pinellas	3
2872561	0.00001291398	2,063,417	1,724,535	2,063,417	1,724,535	FL	Charlotte	3
2876570	0.00001292090	2,677,130	2,278,366	2,677,130	2,278,366	FL	Broward	5
2865214	0.00001293572	1,809,641	1,511,343	1,809,641	1,511,343	FL	Monroe	4
2865153	0.00001294067	480,895,897	447,623,499	480,895,897	447,623,499	NC	Hyde	1
2857028	0.00001294311	279,873	234,210	279,873	234,210	LA	Lafourche	4
2856476	0.00001294603	1,875,772	1,513,756	1,875,772	1,513,756	FL	Manatee	1
2866658	0.00001295666	724,605,464	670,557,103	673,307,613	620,870,752	SC	Charleston	3
2858560	0.00001295680	2,195,759	1,896,166	2,195,759	1,896,166	VA	Accomack	0
2857405	0.00001299722	16,778,112	14,425,747	16,778,112	14,425,747	GA	Chatham	1
2868221	0.00001299779	63,582,317	60,780,053	63,582,317	60,780,053	NY	Suffolk	2
2873411	0.00001300373	157,589,682	149,979,296	157,589,682	149,979,296	NC	Carteret	3
2870891	0.00001300578	4,860	3,611	4,860	3,611	FL	Taylor	1
2850530	0.00001300583	2,529,419	2,296,074	2,529,419	2,296,074	NY	Suffolk	3
2877976	0.00001301243	4,944,344	4,286,793	4,944,344	4,286,793	FL	Palm Beach	4
2865250	0.00001301802	413,046,133	375,204,379	413,046,133	375,204,379	NC	Brunswick	3
2866642	0.00001302031	251,087,707	226,734,292	251,087,707	226,734,292	NC	Carteret	3
2878162	0.00001302189	17,941,995	16,684,038	17,941,995	16,684,038	NC	Dare	1
2859957	0.00001303349	279,631,613	268,535,825	279,631,613	268,535,825	NC	Carteret	3
2852457	0.00001305054	6,844	5,145	6,844	5,145	FL	Walton	3
2856586	0.00001305485	192,212,445	172,777,922	192,212,445	172,777,922	NC	Brunswick	1
2872167	0.00001306746	9,479,305	8,275,914	9,479,305	8,275,914	FL	Pasco	1
2866656	0.00001307188	693,694,861	646,432,992	630,284,866	584,737,808	FL	Charlotte	1
2875643	0.00001309217	231,204	186,868	229,756	185,502	GA	Camden	3
2861929	0.00001311867	60,177,683	56,963,554	60,177,683	56,963,554	NY	Nassau	2
2856600	0.00001312681	10,848,380	9,333,549	10,647,480	9,140,853	FL	Duval	0
2874360	0.00001314216	791,350	677,683	669,857	561,816	GA	Liberty	3
2874021	0.00001314303	370,177,293	336,126,529	353,895,399	320,462,467	FL	Brevard	1
2859312	0.00001314495	5,113,450	4,346,878	5,113,450	4,346,878	MS	Jackson	3
2860516	0.00001316887	105,568,143	98,551,549	105,568,143	98,551,549	NC	Dare	1
2852217	0.00001317195	2,608,873,896	2,380,697,590	2,177,072,048	1,987,968,799	NC	Onslow	4
2872165	0.00001318387	2,617,307	2,174,170	2,617,307	2,174,170	GA	Camden	2
2876455	0.00001319193	97,825	80,371	97,825	80,371	FL	Miami-Dade	3
2853506	0.00001319672	44,813,051	40,942,597	36,723,306	33,074,609	SC	Charleston	4
2859988	0.00001320101	224,903,714	203,397,548	224,903,714	203,397,548	FL	Monroe	2
2869701	0.00001320298	1,549,267	1,320,725	1,549,267	1,320,725	FL	Monroe	2
2848626	0.00001320877	2,754,037	2,273,657	2,754,037	2,273,657	LA	Lafourche	5

EventID	RATE	GU_Loss_wDS	GR_Loss_wDS	GU_Loss_xDS	GR_Loss_xDS	LandfallState	LandfallCounty	SS_Intensity
2868242	0.00001320960	493,931,486	453,174,422	453,309,806	413,685,931	SC	Charleston	4
2856690	0.00001322637	32,680,657	29,263,246	32,680,657	29,263,246	FL	Miami-Dade	1
2859492	0.00001323078	495,305,171	449,070,702	495,305,171	449,070,702	SC	Horry	2
2864850	0.00001323508	142,801	102,802	142,801	102,802	FL	Brevard	4
2871145	0.00001323569	1,037,491,035	956,515,913	884,590,084	809,575,299	SC	Horry	3
2848743	0.00001323588	149,529,950	137,114,066	149,529,950	137,114,066	FL	Monroe	4
2850021	0.00001323588	2,762,751	2,473,834	2,762,751	2,473,834	FL	Monroe	4
2853827	0.00001323588	20,662,926	18,197,458	20,662,926	18,197,458	FL	Monroe	4
2853946	0.00001323588	11,546,837	9,831,326	11,546,837	9,831,326	FL	Monroe	4
2856470	0.00001323588	48,545,005	42,444,014	48,545,005	42,444,014	FL	Monroe	4
2857192	0.00001323588	1,514,107	1,214,108	1,514,107	1,214,108	FL	Monroe	1
2860466	0.00001323588	149,488,879	139,320,642	149,488,879	139,320,642	FL	Monroe	4
2861222	0.00001323588	144,486,772	129,715,657	144,486,772	129,715,657	FL	Monroe	4
2861373	0.00001323588	182,680,899	165,524,582	182,680,899	165,524,582	FL	Monroe	4
2862053	0.00001323588	1,353,204	1,085,490	1,353,204	1,085,490	FL	Monroe	4
2862993	0.00001323588	34,428,042	32,367,301	34,428,042	32,367,301	FL	Monroe	4
2863810	0.00001323588	51,498,637	44,897,995	51,498,637	44,897,995	FL	Monroe	4
2866777	0.00001323588	48,533,013	43,879,797	48,533,013	43,879,797	FL	Monroe	4
2867681	0.00001323588	158,270,219	141,644,888	157,435,124	140,834,759	FL	Monroe	4
2872584	0.00001323588	468,239,239	429,485,244	468,239,239	429,485,244	FL	Monroe	4
2874355	0.00001323588	43,858,451	40,945,034	43,858,451	40,945,034	FL	Monroe	4
2876929	0.00001323588	416,138	349,758	416,138	349,758	FL	Monroe	4
2864227	0.00001324089	131,990,732	119,043,238	131,990,732	119,043,238	NC	Carteret	2
2859362	0.00001324542	87,019,514	78,804,154	87,019,514	78,804,154	FL	Lee	2
2848742	0.00001324676	1,074,849,689	995,006,421	1,065,728,538	986,423,402	NC	Pender	5
2871368	0.00001324856	313,832,004	290,200,411	313,832,004	290,200,411	FL	Brevard	1
2874403	0.00001324997	3,868,413	3,240,549	3,868,413	3,240,549	FL	Monroe	5
2869543	0.00001325235	712,977,888	674,214,269	712,977,888	674,214,269	FL	Lee	2
2876957	0.00001327345	652,974,805	604,986,344	652,974,805	604,986,344	FL	Monroe	3
2877804	0.00001327659	656,370,646	629,664,811	656,370,646	629,664,811	NC	Carteret	2
2867289	0.00001327741	716,570,665	666,726,154	601,742,282	555,551,621	SC	Charleston	4
2863473	0.00001327796	36,804,246	32,899,277	36,804,246	32,899,277	FL	Brevard	4
2868820	0.00001328689	590,705,909	542,893,399	513,808,242	469,036,223	SC	Charleston	4
2849567	0.00001330350	580,653	505,828	580,653	505,828	FL	Monroe	0
2854914	0.00001330350	44,375,169	39,955,099	44,375,169	39,955,099	NC	Onslow	0
2861054	0.00001330350	102,547,299	97,033,698	102,547,299	97,033,698	NC	Dare	1
2861990	0.00001330350	15,049,875	13,359,054	15,049,875	13,359,054	FL	Brevard	5
2862123	0.00001330350	3,084,860,106	2,821,533,743	2,473,115,687	2,302,284,015	SC	Charleston	3
2864954	0.00001330350	6,317,995	5,855,324	6,317,995	5,855,324	NC	Hyde	0
2868664	0.00001330350	89,640	75,434	89,640	75,434	FL	Martin	0
2868804	0.00001330350	492,924	404,726	492,924	404,726	FL	Monroe	0
2878185	0.00001330350	36,425,492	34,318,478	36,425,492	34,318,478	VA	Virginia Beach	1
2871449	0.00001330352	3,005,083	2,536,652	3,005,083	2,536,652	SC	Beaufort	0
2855067	0.00001330354	59,695,803	52,540,761	59,695,803	52,540,761	FL	Monroe	3
2866321	0.00001330430	507,027,482	457,110,454	502,380,689	452,615,126	FL	Monroe	4
2869466	0.00001330443	11,029,274	9,647,495	11,029,274	9,647,495	SC	Georgetown	1
2854317	0.00001331562	80,996,895	70,652,941	80,474,440	70,149,654	FL	Volusia	2
2858440	0.00001335609	1,341,226,175	1,297,261,748	1,341,226,175	1,297,261,748	NC	Carteret	3
2860971	0.00001336496	751,791,472	719,050,375	751,791,472	719,050,375	NC	Carteret	3
2861683	0.00001336532	51,575,276	43,799,593	51,575,276	43,799,593	FL	Palm Beach	4
2861158	0.00001337975	14,140,090	12,168,472	12,419,601	10,520,027	GA	Liberty	4
2860187	0.00001338722	443,736,498	416,622,100	443,736,498	416,622,100	NC	Currituck	2
2870004	0.00001339191	1,539,509,730	1,432,377,028	1,318,157,926	1,220,472,918	SC	Horry	4
2870814	0.00001339806	8,128,880	6,519,508	8,128,880	6,519,508	FL	Sarasota	2
2876640	0.00001339806	19,175,670	17,871,364	19,175,670	17,871,364	FL	Miami-Dade	1
2849964	0.00001341015	13	10	11	9	FL	Nassau	3
2854709	0.00001342468	628,355,170	578,381,315	628,355,170	578,381,315	NC	Carteret	2
2865244	0.00001342628	575,531	495,601	575,531	495,601	FL	Franklin	3
2874115	0.00001344519	593,823,828	566,777,093	593,823,828	566,777,093	NC	Hyde	4
2854362	0.00001344537	31,816,968	28,090,388	31,816,968	28,090,388	FL	Monroe	1
2860890	0.00001345436	476,434,633	435,660,799	476,434,633	435,660,799	FL	Manatee	3
2876828	0.00001345436	381,079	322,863	381,079	322,863	FL	Monroe	1
2851884	0.00001345807	137,788,102	127,128,109	137,788,102	127,128,109	FL	Palm Beach	1
2864965	0.00001346539	3,517,718	2,914,602	3,517,718	2,914,602	FL	Broward	2
2867914	0.00001346920	1,619,752,576	1,513,586,381	1,367,901,381	1,274,920,256	SC	Horry	4
2854844	0.00001346963	4,899,269,363	4,325,559,023	3,999,403,907	3,675,074,176	NC	New Hanover	5
2869653	0.00001348307	61,320,841	55,933,910	46,797,298	41,860,556	SC	Charleston	4
2857361	0.00001348506	312,461,125	285,639,264	312,461,125	285,639,264	FL	Monroe	3
2868498	0.00001348768	27,664,079	26,182,284	27,664,079	26,182,284	FL	Dixie	3
2865552	0.00001349173	1,112,108	976,189	1,112,108	976,189	NY	Suffolk	2
2871650	0.00001350388	8,469,481,677	7,441,575,934	6,397,223,637	5,860,903,222	NC	Brunswick	4
2875747	0.00001350535	583,109,425	532,293,952	583,109,425	532,293,952	SC	Horry	2
2859611	0.00001350718	28,550	22,295	28,550	22,295	FL	Monroe	4
2870112	0.00001353622	38,783,091	33,591,050	38,783,091	33,591,050	NC	Onslow	1
2868134	0.00001354065	23,612,575	20,395,817	23,612,575	20,395,817	GA	Chatham	2
2871872	0.00001357606	169,245,426	162,338,413	169,245,426	162,338,413	MD	Worcester	3

EventID	RATE	GU_Loss_wDS	GR_Loss_wDS	GU_Loss_xDS	GR_Loss_xDS	LandfallState	LandfallCounty	SS_Intensity
2858718	0.00001357678	47,066,901	40,710,487	45,543,252	39,246,992	SC	Beaufort	2
2863612	0.00001357863	1,529,817	1,431,728	1,529,817	1,431,728	MA	Barnstable	1
2869697	0.00001358044	1,438,052,306	1,323,042,610	1,310,345,872	1,201,113,721	NC	Brunswick	3
2855165	0.00001358606	3,094,745	2,570,888	3,094,745	2,570,888	SC	Charleston	1
2873033	0.00001358660	54,772	42,640	54,772	42,640	FL	Martin	3
2875405	0.00001360131	1,272,414,326	1,183,311,816	1,210,010,241	1,122,969,056	FL	Miami-Dade	3
2862128	0.00001361310	261,665,679	235,748,798	251,851,040	226,218,597	SC	Georgetown	2
2877719	0.00001361574	65,567,810	56,467,164	62,447,454	53,474,236	SC	Beaufort	3
2869783	0.00001361750	11,976,401	11,092,662	11,976,401	11,092,662	VA	Accomack	1
2875789	0.00001362960	18,417,875	14,991,209	18,417,875	14,991,209	GA	Chatham	1
2854751	0.00001365229	874,900,119	817,971,153	874,900,119	817,971,153	NC	Carteret	3
2874863	0.00001365725	136,022	109,232	136,022	109,232	FL	Bay	3
2869485	0.00001365829	29,785,451	25,868,371	29,785,451	25,868,371	LA	Plaquemines	1
2858330	0.00001367147	13,272,692	11,626,012	13,272,692	11,626,012	FL	Miami-Dade	2
2868531	0.00001367147	24,015,526	20,776,370	24,015,526	20,776,370	FL	Miami-Dade	2
2872789	0.00001367147	54,719,185	48,471,915	53,985,865	47,762,316	FL	Miami-Dade	2
2874094	0.00001367147	966,117	834,005	966,117	834,005	FL	Miami-Dade	2
2859534	0.00001367232	1,262,433	1,074,893	1,083,959	904,096	GA	Chatham	4
2856860	0.00001368083	138,519	117,032	138,519	117,032	FL	Monroe	2
2866650	0.00001370377	403,022,843	375,735,806	403,022,843	375,735,806	NC	Carteret	3
2858683	0.00001370614	220,076	177,973	220,076	177,973	FL	Sarasota	1
2867428	0.00001372439	195,832	162,373	195,832	162,373	FL	Brevard	1
2865013	0.00001372617	328,630	273,677	328,630	273,677	MS	Jackson	4
2868536	0.00001373194	2,856,450	2,402,041	2,856,450	2,402,041	TX	Matagorda	2
2860133	0.00001374933	4,226,619	3,591,656	4,226,619	3,591,656	FL	Manatee	3
2876423	0.00001376842	753,621	644,603	619,442	516,146	SC	Charleston	4
2866496	0.00001377055	48,092,463	43,390,354	48,092,463	43,390,354	NC	Carteret	1
2866044	0.00001377649	111,748,979	103,032,626	111,748,979	103,032,626	FL	Monroe	3
2857564	0.00001379211	953,544,554	876,860,845	871,913,270	798,009,213	FL	Hillsborough	1
2868462	0.00001381247	129,690,986	116,275,433	127,944,990	114,590,197	FL	Monroe	4
2855178	0.00001381410	877,278,800	815,954,882	872,497,913	811,320,364	NC	Carteret	3
2849167	0.00001382388	50,776,988	43,636,712	50,776,988	43,636,712	FL	Santa Rosa	3
2859153	0.00001382831	249,508,392	223,994,330	249,508,392	223,994,330	GA	Chatham	1
2866448	0.00001382855	22,615,431	21,474,457	22,615,431	21,474,457	NC	Dare	0
2848672	0.00001383497	7,565	5,782	7,565	5,782	FL	Brevard	4
2866982	0.00001384518	15,721,102	14,837,756	15,721,102	14,837,756	FL	Brevard	2
2854425	0.00001385577	10,208,581	9,652,042	10,208,581	9,652,042	FL	Hillsborough	1
2855328	0.00001386324	965,100,990	893,931,768	846,677,719	779,326,591	NC	Carteret	2
2874999	0.00001387700	1,485,727	1,255,204	1,485,727	1,255,204	FL	Miami-Dade	3
2874017	0.00001390285	260,563,656	249,288,434	260,563,656	249,288,434	NC	Dare	2
2863092	0.00001390940	2,697,304,430	2,534,264,790	2,221,851,969	2,090,634,510	FL	Sarasota	2
2859678	0.00001391639	871,035,267	838,226,816	871,035,267	838,226,816	NC	Hyde	5
2864145	0.00001392739	1,283,669,230	1,253,819,629	1,283,669,230	1,253,819,629	NC	Dare	4
2876343	0.00001394138	6,831,418	6,022,908	6,831,418	6,022,908	GA	Glynn	2
2866300	0.00001394867	671,059	551,778	671,059	551,778	FL	Walton	3
2865721	0.00001395404	16,149,999	14,898,026	16,149,999	14,898,026	FL	Monroe	3
2854075	0.00001395689	95,521,840	86,590,988	95,048,335	86,130,374	FL	Brevard	0
2873040	0.00001395878	21,058,723	17,821,760	21,058,723	17,821,760	GA	Chatham	1
2852047	0.00001395952	2,991,886	2,547,568	2,991,886	2,547,568	FL	Taylor	3
2858750	0.00001396490	10,595,284	9,875,077	10,595,284	9,875,077	Canada		0
2861152	0.00001397352	190,699,408	172,189,007	190,699,408	172,189,007	NC	Onslow	3
2859514	0.00001398170	332,419,064	297,809,618	332,419,064	297,809,618	FL	Miami-Dade	3
2857152	0.00001399676	293,559,279	267,250,547	293,559,279	267,250,547	LA	Cameron	5
2871250	0.00001401201	11	8	11	8	AL	Baldwin	1
2849741	0.00001401374	859,083,013	792,794,388	731,019,138	668,682,884	FL	Pinellas	3
2870361	0.00001401979	94,626,779	84,944,893	94,626,779	84,944,893	FL	Monroe	1
2859806	0.00001403283	2,528,850	2,203,359	2,528,850	2,203,359	DE	Sussex	1
2867492	0.00001403308	601,664,467	560,501,887	601,664,467	560,501,887	FL	Broward	4
2877377	0.00001409294	731,088,629	698,639,185	731,088,629	698,639,185	NC	Hyde	3
2861485	0.00001409630	632,892	551,112	632,892	551,112	FL	Monroe	3
2854456	0.00001409824	1,809,540,122	1,681,920,508	1,537,376,306	1,423,873,108	SC	Horry	3
2850800	0.00001412973	324,871,564	307,727,362	324,871,564	307,727,362	NC	Dare	2
2870699	0.00001414019	25,162,874	21,729,266	25,162,874	21,729,266	FL	Pinellas	3
2859530	0.00001414791	219,600,169	200,651,046	171,062,748	153,603,443	GA	Chatham	4
2852021	0.00001414803	835,560,320	785,258,436	835,560,320	785,258,436	FL	Monroe	1
2875452	0.00001416748	659,086,385	605,447,162	518,865,644	469,317,372	LA	Terrebonne	5
2866714	0.00001416925	349,560,534	319,452,669	349,560,534	319,452,669	NC	Carteret	2
2852707	0.00001416958	321,585,177	289,703,677	319,686,874	287,861,555	SC	Charleston	2
2864095	0.00001418038	794,301	648,393	794,301	648,393	FL	Monroe	5
2877884	0.00001418605	3,540,965	3,131,945	3,540,965	3,131,945	NJ	Cape May	1
2850917	0.00001419258	763,454,868	703,610,463	603,619,469	549,229,221	SC	Charleston	5
2859438	0.00001419416	107,153,101	95,900,695	106,549,064	95,314,999	FL	Monroe	1
2855891	0.00001421330	502,264,146	476,627,755	502,264,146	476,627,755	NC	Dare	1
2871788	0.00001423168	503,675,664	469,510,639	503,675,664	469,510,639	NC	Carteret	3
2848887	0.00001423757	15,247,491	12,821,303	15,247,491	12,821,303	LA	Terrebonne	4
2867114	0.00001424530	14,960,823	12,470,270	14,960,823	12,470,270	FL	St. Johns	1

EventID	RATE	GU_Loss_wDS	GR_Loss_wDS	GU_Loss_xDS	GR_Loss_xDS	LandfallState	LandfallCounty	SS_Intensity
2859944	0.00001424962	45,069,904	41,186,195	45,069,904	41,186,195	FL	Monroe	3
2877868	0.00001425544	1,416,537	1,160,605	1,406,872	1,151,476	FL	Miami-Dade	2
2869169	0.00001426818	94,393,242	84,893,150	94,393,242	84,893,150	FL	Franklin	2
2852619	0.00001427473	53,605,615	48,998,942	45,891,765	41,482,637	FL	Palm Beach	4
2874633	0.00001427553	82,356,061	73,211,526	82,356,061	73,211,526	NC	New Hanover	1
2853563	0.00001427604	21,850,389	18,899,464	21,850,389	18,899,464	SC	Georgetown	1
2859758	0.00001427683	162,352,495	142,925,242	160,115,216	140,776,265	FL	Franklin	2
2866211	0.00001428558	1,320,534,308	1,204,268,149	1,120,936,220	1,016,912,126	FL	Monroe	3
2864893	0.00001428898	11,333,514	9,159,205	11,333,514	9,159,205	FL	Franklin	3
2861681	0.00001429063	1,142,364,182	1,058,453,733	1,124,414,746	1,041,246,488	NC	Onslow	3
2869968	0.00001430048	226,282,691	208,677,895	226,282,691	208,677,895	NC	Dare	1
2860943	0.00001430100	608,304,162	568,687,635	608,304,162	568,687,635	NJ	Monmouth	2
2877716	0.00001430243	40,955,160	34,128,441	40,955,160	34,128,441	FL	Taylor	1
2870667	0.00001430634	3,299,859	2,851,540	3,299,859	2,851,540	FL	Taylor	3
2861176	0.00001432241	602,256	488,812	602,256	488,812	MS	Harrison	1
2852095	0.00001432289	72,081,980	64,301,948	69,103,583	61,410,618	LA	St. Bernard	2
2871841	0.00001433119	362,915,238	338,864,950	362,915,238	338,864,950	FL	Lee	2
2869522	0.00001434316	44,698,114	42,334,983	44,698,114	42,334,983	NY	Nassau	3
2865972	0.00001434852	61,017,996	54,847,488	51,979,962	46,093,483	GA	Chatham	2
2873698	0.00001435020	484,910,861	446,106,615	484,910,861	446,106,615	NC	Pender	2
2871498	0.00001436409	185,139	151,672	185,139	151,672	FL	Monroe	2
2858470	0.00001438887	58,540,704	52,023,197	58,540,704	52,023,197	FL	Pinellas	3
2868766	0.00001439760	12,946,254	11,190,131	11,818,244	10,108,499	SC	Charleston	4
2863121	0.00001440014	339,591,465	314,981,523	339,591,465	314,981,523	NC	Hyde	2
2874106	0.00001440694	1,793,323	1,588,997	1,793,323	1,588,997	DE	Sussex	2
2871458	0.00001442435	5,362,783	4,551,675	5,362,783	4,551,675	GA	McIntosh	4
2860486	0.00001443397	45,465,836	39,901,873	44,581,018	39,047,816	GA	Chatham	2
2872830	0.00001443853	833,656	697,450	833,656	697,450	FL	Pinellas	4
2850439	0.00001444439	22,094,512	20,892,935	22,094,512	20,892,935	NC	Carteret	1
2873949	0.00001444645	509,965,312	472,794,127	509,965,312	472,794,127	FL	Sarasota	3
2865683	0.00001447983	1,165,398,437	1,034,089,316	1,153,272,710	1,023,509,559	NC	Carteret	4
2870507	0.00001449043	185,138,667	167,109,999	181,585,560	163,650,123	FL	Monroe	2
2872932	0.00001449953	443,891,949	407,260,659	443,891,949	407,260,659	NC	Brunswick	1
2872929	0.00001451130	21,029,971	19,753,035	21,029,971	19,753,035	FL	Martin	1
2877152	0.00001451692	710,302,455	653,482,133	663,976,849	608,275,902	NC	Dare	2
2870675	0.00001452351	517,625,908	474,780,034	517,625,908	474,780,034	FL	Manatee	3
2872391	0.00001452820	115,103,298	102,027,588	115,103,298	102,027,588	SC	Charleston	1
2875722	0.00001454396	280,384,266	252,247,286	280,384,266	252,247,286	NC	Brunswick	2
2864112	0.00001454612	152,808,853	136,258,670	152,808,853	136,258,670	FL	Broward	2
2855860	0.00001454725	483,403,053	439,898,809	473,031,619	429,828,180	FL	Miami-Dade	4
2866824	0.00001458423	14,476,847	12,259,516	14,476,847	12,259,516	FL	Hillsborough	1
2849309	0.00001459003	1,342,552,932	1,236,227,525	1,131,218,265	1,032,913,681	FL	Pinellas	1
2869197	0.00001459643	2,320,571	1,890,043	2,320,571	1,890,043	FL	Monroe	3
2866134	0.00001461951	156,394,205	139,081,108	156,394,205	139,081,108	FL	Monroe	3
2850334	0.00001462283	382,806,545	351,998,886	382,806,545	351,998,886	NC	Brunswick	2
2857807	0.00001462991	17,163,760	14,901,311	17,163,760	14,901,311	AL	Mobile	3
2872919	0.00001464156	44,519,079	39,107,892	44,519,079	39,107,892	FL	Flagler	1
2868574	0.00001464811	605,305	509,683	513,468	422,231	FL	Monroe	3
2856249	0.00001464814	1,300,496,001	1,261,863,235	1,300,496,001	1,261,863,235	NC	Carteret	4
2868710	0.00001464973	43,141,202	37,953,421	42,548,951	37,381,002	FL	Monroe	3
2871886	0.00001465361	157,348,061	139,706,868	156,396,595	138,786,484	SC	Charleston	3
2872708	0.00001465361	266,670,053	242,887,921	264,370,063	240,657,128	SC	Charleston	3
2873775	0.00001465361	188,937,955	167,511,589	187,943,496	166,549,860	SC	Charleston	3
2861247	0.00001467529	292,585,720	271,234,063	266,192,156	246,515,336	SC	Georgetown	5
2851426	0.00001468252	734,020	601,134	729,187	596,567	FL	Brevard	3
2848847	0.00001468989	161,554,251	145,607,289	135,978,471	120,898,098	FL	Lee	1
2855948	0.00001469909	97,687,866	86,935,218	96,492,411	85,774,991	FL	Okaloosa	3
2860479	0.00001470235	878,088	705,162	878,088	705,162	LA	Terrebonne	1
2865421	0.00001470760	34,910,231	30,487,088	34,910,231	30,487,088	FL	Monroe	4
2869601	0.00001471125	22,274	18,295	22,274	18,295	FL	Taylor	1
2848737	0.00001471352	949,985,277	869,388,095	908,256,564	829,061,384	SC	Horry	2
2858031	0.00001472279	98,020,733	87,493,376	83,099,817	73,084,832	FL	Brevard	1
2852513	0.00001472525	1,134,361,568	1,045,686,106	940,459,349	858,847,792	FL	Brevard	3
2855523	0.00001473363	11,569,903	10,726,794	11,569,903	10,726,794	MA	Barnstable	0
2868255	0.00001474228	686,196,729	665,282,321	686,196,729	665,282,321	NC	Hyde	3
2863812	0.00001474770	1,163,396,759	1,117,203,945	1,163,396,759	1,117,203,945	FL	Monroe	1
2866302	0.00001475877	869,757	737,255	816,272	686,187	FL	Broward	2
2870621	0.00001475877	17,822	13,762	17,822	13,762	FL	Palm Beach	2
2877816	0.00001475877	2,019,280	1,715,577	2,019,280	1,715,577	FL	Palm Beach	2
2869578	0.00001475958	95,487,748	89,306,330	95,487,748	89,306,330	NC	Hyde	2
2854923	0.00001476870	8,959,968	7,618,607	8,959,968	7,618,607	FL	Pinellas	2
2876889	0.00001478118	77,879,079	71,649,736	77,879,079	71,649,736	FL	Monroe	5
2866267	0.00001478238	1,655,347	1,405,897	1,655,347	1,405,897	AL	Baldwin	4
2852491	0.00001480541	44,741,589	38,671,603	44,741,589	38,671,603	SC	Charleston	1
2850711	0.00001480731	54,308,650	48,728,372	54,308,650	48,728,372	FL	Dixie	3
2862552	0.00001481409	43,913,456	40,301,119	43,913,456	40,301,119	ME	Washington	2

EventID	RATE	GU_Loss_wDS	GR_Loss_wDS	GU_Loss_xDS	GR_Loss_xDS	LandfallState	LandfallCounty	SS_Intensity
2864937	0.00001482664	51,492,551	45,418,969	50,586,018	44,543,035	LA	Lafourche	1
2848605	0.00001482887	263,552,635	241,595,232	263,552,635	241,595,232	NC	New Hanover	3
2854601	0.00001483040	440,842,834	403,844,201	440,842,834	403,844,201	NC	Pender	2
2873027	0.00001483882	65,568,340	61,848,351	65,568,340	61,848,351	FL	Manatee	1
2849566	0.00001484210	813,932,390	756,066,754	804,735,034	747,093,521	FL	Brevard	1
2857990	0.00001486130	97,446,910	94,474,028	97,446,910	94,474,028	NY	Suffolk	3
2868504	0.00001486727	1,370,678	1,078,349	1,370,678	1,078,349	FL	St. Johns	2
2867167	0.00001489268	47,936,610	42,585,297	47,936,610	42,585,297	FL	Monroe	3
2861519	0.00001489968	327,996,391	313,395,525	327,996,391	313,395,525	FL	Monroe	3
2866268	0.00001490439	1,226,520,687	1,135,499,191	1,093,169,460	1,007,921,179	FL	Brevard	1
2876431	0.00001490747	2,815,931	2,406,775	2,815,931	2,406,775	DE	Sussex	0
2874859	0.00001490977	10,872,328	8,872,395	10,872,328	8,872,395	FL	Franklin	2
2864979	0.00001490997	5,235,659	4,185,114	5,235,659	4,185,114	FL	Pinellas	1
2851257	0.00001492167	904,019,060	828,940,349	744,734,372	675,390,763	FL	Monroe	3
2863753	0.00001492919	116,725,949	106,137,254	116,725,949	106,137,254	SC	Charleston	2
2853919	0.00001493845	24,817,061	21,683,539	24,817,061	21,683,539	FL	Palm Beach	3
2859723	0.00001493845	901,587	684,097	901,587	684,097	FL	Palm Beach	3
2855384	0.00001497051	53,425,530	47,992,474	50,390,739	45,044,116	SC	Charleston	4
2864071	0.00001497475	455,780,207	429,878,845	455,780,207	429,878,845	FL	Miami-Dade	1
2867835	0.00001497649	907,810,715	835,611,490	901,767,752	829,827,059	NC	Onslow	3
2855171	0.00001497959	192,894,197	175,427,487	192,894,197	175,427,487	FL	Citrus	4
2856627	0.00001499667	194,530,528	175,387,019	191,922,093	172,850,124	LA	Plaquemines	1
2873653	0.00001499667	4,948,587	3,973,284	4,837,818	3,869,587	FL	Escambia	4
2867223	0.00001499702	613,895,621	569,146,345	600,659,196	556,250,208	FL	Collier	3
2859711	0.00001500258	14,518,939	11,886,350	14,518,939	11,886,350	FL	Monroe	1
2870015	0.00001500914	2,073,696	1,815,483	2,073,696	1,815,483	FL	Volusia	3
2865711	0.00001501884	187,397	160,322	161,069	135,094	FL	Duval	1
2874340	0.00001502677	3,225,161	2,871,511	3,225,161	2,871,511	DE	Sussex	3
2859491	0.00001503796	43,172	35,083	43,172	35,083	FL	Gulf	2
2870382	0.00001504408	2,008,779,080	1,873,304,933	1,711,628,508	1,611,308,982	FL	Brevard	1
2867837	0.00001505402	827,199,322	765,188,776	818,988,032	757,241,561	NC	Brunswick	3
2875372	0.00001506992	3,465,388	3,063,415	3,465,388	3,063,415	NC	Hyde	0
2860220	0.00001508324	1,179,236,037	1,091,054,369	979,882,529	906,069,540	SC	Georgetown	4
2859946	0.00001509708	428,536,700	413,336,461	428,536,700	413,336,461	FL	Miami-Dade	2
2877623	0.00001511578	35,337,825	30,259,254	35,337,825	30,259,254	SC	Charleston	3
2874122	0.00001511700	3,698,590,070	3,346,296,924	2,990,462,048	2,786,945,980	NC	Brunswick	5
2857399	0.00001512499	144,578,049	127,688,343	144,578,049	127,688,343	FL	Manatee	1
2873281	0.00001513155	2,864	2,110	2,864	2,110	FL	Indian River	4
2862744	0.00001517115	361,030	304,527	361,030	304,527	FL	Manatee	2
2878137	0.00001519124	999,045,141	952,854,830	999,045,141	952,854,830	FL	Monroe	1
2867296	0.00001520908	972,500,879	914,483,660	972,500,879	914,483,660	NC	Carteret	4
2866852	0.00001521611	13,581,443	11,878,509	13,581,443	11,878,509	FL	Taylor	1
2855954	0.00001522402	1,155,009,924	1,092,159,282	1,135,687,405	1,073,482,038	NC	Brunswick	4
2850069	0.00001523437	103,040,971	90,155,718	103,040,971	90,155,718	NC	Brunswick	1
2870087	0.00001523748	2,510,942	2,187,310	2,510,942	2,187,310	RI	Washington	0
2863469	0.00001524351	2,637,179	2,114,980	2,637,179	2,114,980	FL	Escambia	2
2858421	0.00001525011	67,217,062	61,577,245	67,217,062	61,577,245	FL	Lee	3
2862146	0.00001525758	801,234,737	750,047,338	801,234,737	750,047,338	FL	Citrus	2
2854311	0.00001527249	149,095,473	135,605,493	125,803,633	113,004,539	SC	Beaufort	4
2854839	0.00001536041	270,317,631	247,868,841	206,359,904	185,828,675	GA	Liberty	5
2872159	0.00001536747	204,564	169,633	204,564	169,633	FL	Monroe	2
2873051	0.00001537215	161,685	133,536	161,685	133,536	GA	Camden	3
2874994	0.00001538949	22,348,519	18,557,147	22,348,519	18,557,147	FL	Walton	3
2860609	0.00001540857	2,839,525	2,512,104	2,839,525	2,512,104	NJ	Cape May	3
2859006	0.00001544436	97,046,380	86,874,783	76,482,754	66,996,899	FL	Levy	2
2851901	0.00001544580	2,785,766,528	2,597,801,892	2,575,297,468	2,427,040,709	NC	Dare	4
2851145	0.00001544651	14	11	14	11	FL	Pinellas	3
2861253	0.00001545116	5,434,881	4,996,737	5,434,881	4,996,737	NC	Dare	0
2864632	0.00001545267	12,982,093	10,785,389	12,982,093	10,785,389	FL	Monroe	3
2859608	0.00001545336	999,493,020	933,788,004	908,626,945	847,012,150	FL	Brevard	3
2861460	0.00001548654	58,109,590	53,137,834	58,109,590	53,137,834	NC	Onslow	0
2860599	0.00001550104	190,288	159,373	190,288	159,373	NY	Nassau	4
2863517	0.00001550580	827,525,473	771,790,860	810,775,722	755,429,470	FL	Miami-Dade	3
2873460	0.00001550580	1,101,306	894,914	1,101,306	894,914	FL	Miami-Dade	3
2875908	0.00001550580	811,116,313	740,952,856	745,488,876	677,677,445	FL	Miami-Dade	3
2874617	0.00001551227	479,438,874	442,250,995	479,438,874	442,250,995	NC	Brunswick	4
2850969	0.00001551803	138,518,466	121,871,582	137,679,949	121,062,571	FL	Monroe	2
2859383	0.00001552163	3,525,186	2,960,426	3,525,186	2,960,426	LA	Jefferson	5
2865808	0.00001559169	64,286,150	56,324,344	64,286,150	56,324,344	FL	Monroe	4
2866918	0.00001559764	266,769,503	238,788,457	263,557,520	235,679,102	FL	Duval	1
2864895	0.00001560540	1,096,876,514	1,049,541,399	1,091,463,923	1,044,317,726	NC	Hyde	4
2867991	0.00001562211	8,665,095	7,540,147	8,665,095	7,540,147	FL	Volusia	2
2861340	0.00001562553	268,463,638	259,279,513	268,463,638	259,279,513	FL	Flagler	1
2870616	0.00001562666	10,749,956	9,293,384	10,749,956	9,293,384	FL	St. Lucie	4
2850183	0.00001562773	44,187,759	39,206,498	37,353,922	32,608,153	FL	Brevard	1
2865358	0.00001563248	68,697,254	62,549,765	68,697,254	62,549,765	NC	Carteret	1

EventID	RATE	GU_Loss_wDS	GR_Loss_wDS	GU_Loss_xDS	GR_Loss_xDS	LandfallState	LandfallCounty	SS_Intensity
2868108	0.00001563977	4,755,184,075	4,362,287,754	3,681,112,903	3,421,018,368	NC	Brunswick	5
2876794	0.00001564064	19,980,530	18,934,260	19,980,530	18,934,260	NY	Nassau	3
2876704	0.00001567898	2,538,950	2,128,797	2,538,950	2,128,797	SC	Colleton	3
2874989	0.00001569842	126,959,138	113,063,677	126,959,138	113,063,677	MA	Barnstable	1
2861385	0.00001571230	74,914,498	65,365,249	74,914,498	65,365,249	FL	Collier	2
2862465	0.00001571410	591,904,231	545,868,154	591,904,231	545,868,154	FL	Palm Beach	2
2852701	0.00001571809	2,933,475	2,631,596	2,933,475	2,631,596	NY	Nassau	4
2859919	0.00001574280	353,584,540	327,041,507	353,584,540	327,041,507	NC	Carteret	3
2870766	0.00001574920	660,577	534,776	660,577	534,776	FL	Walton	2
2856869	0.00001575890	216,676,514	197,097,063	216,676,514	197,097,063	NC	Carteret	5
2872333	0.00001576646	1,006,403,610	927,687,716	807,246,929	734,708,452	FL	Duval	1
2860197	0.00001577285	965,159,639	883,029,808	822,553,732	748,963,591	SC	Charleston	4
2872214	0.00001577976	85,035,827	74,535,217	85,035,827	74,535,217	SC	Horry	1
2860317	0.00001578299	58,023,372	52,494,477	58,023,372	52,494,477	FL	Flagler	3
2866366	0.00001579079	319,000	264,455	319,000	264,455	LA	Terrebonne	2
2857161	0.00001579802	33,473,403	30,542,653	33,473,403	30,542,653	FL	Palm Beach	2
2848735	0.00001579955	3,152,088,593	2,847,546,562	2,844,531,178	2,605,066,590	FL	Monroe	5
2860141	0.00001581843	1,167,493,963	1,091,467,315	1,122,903,584	1,049,147,664	SC	Horry	4
2849400	0.00001583067	90,316	76,071	90,316	76,071	FL	Palm Beach	4
2854814	0.00001584264	1,197,822	995,995	1,197,822	995,995	GA	Glynn	2
2852009	0.00001586592	616,476,254	575,302,716	616,476,254	575,302,716	NC	Carteret	2
2877360	0.00001588991	1,634,248	1,360,773	1,634,248	1,360,773	GA	McIntosh	2
2874058	0.00001589553	63,214,212	55,851,809	63,214,212	55,851,809	FL	Dixie	4
2861636	0.00001590237	4,094,077,497	3,800,292,561	3,354,764,062	3,139,008,966	FL	Palm Beach	2
2872927	0.00001591778	167,468,917	150,139,076	167,468,917	150,139,076	NC	Brunswick	2
2854059	0.00001591917	408,113,277	368,719,839	408,113,277	368,719,839	NC	New Hanover	2
2850932	0.00001592194	19,190,497	18,105,017	19,190,497	18,105,017	FL	Collier	2
2864053	0.00001592643	261,002,129	236,756,414	214,262,124	191,468,908	SC	Charleston	4
2849679	0.00001592724	228,580,050	218,487,210	228,580,050	218,487,210	NY	Suffolk	2
2854024	0.00001596416	256,473	212,932	256,473	212,932	FL	Monroe	0
2870994	0.00001596416	765,544	626,784	765,544	626,784	FL	Duval	1
2861688	0.00001597326	4,760,808	4,039,782	4,760,808	4,039,782	FL	Brevard	2
2859471	0.00001598623	5,147	3,870	5,147	3,870	FL	Monroe	3
2870586	0.00001598925	82,374,341	73,222,912	82,374,341	73,222,912	FL	Walton	2
2858786	0.00001601202	231,193,640	214,162,505	231,193,640	214,162,505	FL	Palm Beach	3
2877501	0.00001602039	710,556,764	646,164,201	704,391,365	640,254,731	NC	Onslow	2
2877310	0.00001602650	2,829,843	2,364,345	2,829,843	2,364,345	FL	Brevard	1
2862375	0.00001604398	47,443,525	44,670,452	47,443,525	44,670,452	FL	Collier	1
2874961	0.00001604495	261,810,078	245,491,597	261,810,078	245,491,597	NC	Carteret	1
2865375	0.00001604937	122,527,991	111,350,944	115,704,909	104,718,514	FL	Monroe	5
2872284	0.00001606810	1,564,418	1,243,397	1,564,418	1,243,397	FL	Franklin	1
2856325	0.00001606966	262,084,352	241,068,473	262,084,352	241,068,473	NC	Onslow	2
2863837	0.00001608509	47,695,842	41,677,099	47,695,842	41,677,099	FL	Levy	3
2856776	0.00001608793	2,337,872,942	2,155,423,759	2,120,302,159	1,957,518,487	FL	Manatee	3
2851228	0.00001610277	1,454,635	1,251,637	1,454,635	1,251,637	NJ	Ocean	3
2855196	0.00001613770	16,516,604	15,605,010	16,516,604	15,605,010	FL	Levy	3
2856775	0.00001613770	522,388,773	477,008,931	519,620,168	474,321,152	FL	Charlotte	3
2860182	0.00001613770	86,983,863	78,455,917	86,983,863	78,455,917	FL	Citrus	3
2877746	0.00001613770	191,141	157,990	191,141	157,990	FL	Monroe	1
2848875	0.00001615388	30,495,787	28,431,500	30,495,787	28,431,500	NC	Dare	1
2857108	0.00001616360	412,303,933	381,809,295	412,303,933	381,809,295	FL	Taylor	3
2873182	0.00001618347	25,635,184	22,878,513	25,635,184	22,878,513	FL	Walton	3
2848685	0.00001619174	10,867,137	8,890,557	10,867,137	8,890,557	LA	Terrebonne	4
2866386	0.00001619740	170,319,896	158,377,757	170,319,896	158,377,757	NC	Carteret	1
2875983	0.00001619740	3,746,237	3,379,242	3,746,237	3,379,242	NY	Suffolk	1
2860905	0.00001621394	401,264,613	384,701,864	401,264,613	384,701,864	NC	Hyde	2
2862437	0.00001621969	246,026,340	220,089,111	246,026,340	220,089,111	NC	Carteret	3
2862989	0.00001625051	11,200,512	9,931,749	11,200,512	9,931,749	GA	Glynn	1
2876113	0.00001625796	448,810,084	409,371,223	448,810,084	409,371,223	FL	Hillsborough	1
2859556	0.00001626394	46,462,736	40,440,453	46,462,736	40,440,453	FL	Monroe	2
2852828	0.00001626865	28,781,652	24,311,309	28,781,652	24,311,309	LA	Plaquemines	1
2868805	0.00001628322	12	10	12	10	FL	Duval	3
2859728	0.00001628372	19,198,752	17,036,252	19,037,901	16,880,667	FL	Monroe	3
2875041	0.00001632456	420,569,054	404,562,044	420,569,054	404,562,044	NC	Dare	3
2850671	0.00001632555	161,472,416	154,309,839	161,472,416	154,309,839	NC	Carteret	2
2851259	0.00001632672	1,301,287,290	1,204,530,872	1,121,102,571	1,029,820,986	SC	Georgetown	3
2864778	0.00001633003	28,853,230	26,200,052	28,853,230	26,200,052	FL	Pinellas	1
2864809	0.00001633264	1,062,298,174	1,001,446,904	1,056,016,991	995,364,263	NC	Carteret	3
2875113	0.00001634590	235,414,042	215,440,380	235,414,042	215,440,380	NC	New Hanover	1
2876875	0.00001634810	522,328,457	476,824,796	460,902,906	417,236,859	SC	Charleston	3
2875178	0.00001635137	272,221	215,012	272,221	215,012	LA	Terrebonne	1
2873184	0.00001636825	71,244,629	62,074,355	71,244,629	62,074,355	VA	Accomack	3
2865306	0.00001637416	33,982,560	30,449,276	33,982,560	30,449,276	FL	Taylor	2
2857236	0.00001639616	406,018,720	386,776,821	406,018,720	386,776,821	NC	Carteret	2
2868743	0.00001641080	2,127,228	1,742,169	2,127,228	1,742,169	FL	Monroe	1
2865398	0.00001643121	35,626,692	30,904,538	35,626,692	30,904,538	SC	Charleston	2

EventID	RATE	GU_Loss_wDS	GR_Loss_wDS	GU_Loss_xDS	GR_Loss_xDS	LandfallState	LandfallCounty	SS_Intensity
2872014	0.00001643782	4,400,761	3,685,336	4,400,761	3,685,336	FL	Monroe	3
2857367	0.00001645454	300,842,155	290,477,687	300,842,155	290,477,687	VA	Accomack	3
2870633	0.00001646702	1,572,855	1,344,015	1,572,855	1,344,015	MA	Barnstable	1
2861390	0.00001646706	74,987,678	69,910,751	74,987,678	69,910,751	FL	Brevard	4
2864216	0.00001648140	644,251	526,576	644,251	526,576	GA	Glynn	2
2862906	0.00001650380	522,286,104	480,665,334	519,163,353	477,618,461	FL	Volusia	1
2850687	0.00001650589	157,865,348	151,651,752	157,865,348	151,651,752	VA	Accomack	4
2855187	0.00001651708	11,202,514	9,119,911	11,202,514	9,119,911	FL	Monroe	1
2874348	0.00001653880	711,420,400	655,505,126	707,647,555	651,838,724	FL	Miami-Dade	1
2868772	0.00001653975	21,297,764	18,276,344	17,013,544	14,190,986	GA	Liberty	4
2862621	0.00001656222	33,414,461	29,777,178	33,414,461	29,777,178	FL	Miami-Dade	5
2864369	0.00001656222	357,152	300,649	357,152	300,649	FL	Palm Beach	5
2872824	0.00001656222	54,864,031	48,920,676	52,828,823	46,949,571	FL	Broward	5
2859238	0.00001658152	1,057,555,192	963,985,313	1,051,523,986	958,406,932	NC	Onslow	3
2852030	0.00001658462	213,906,003	201,894,349	213,906,003	201,894,349	NC	Dare	2
2861224	0.00001659271	229,348,542	207,370,824	229,348,542	207,370,824	SC	Georgetown	1
2853808	0.00001659372	724,243,736	689,608,230	724,243,736	689,608,230	NC	Carteret	4
2860830	0.00001660564	5,865,399	5,038,673	5,865,399	5,038,673	FL	Palm Beach	1
2874144	0.00001662322	45,438,446	40,555,590	45,438,446	40,555,590	FL	Taylor	3
2855241	0.00001662940	10,937,754	10,030,863	10,937,754	10,030,863	FL	Flagler	2
2857237	0.00001662940	8,690,307	7,543,122	8,690,307	7,543,122	SC	Charleston	0
2866081	0.00001662940	33,510,017	30,133,270	33,510,017	30,133,270	FL	Brevard	4
2864388	0.00001663015	651,568	563,848	651,568	563,848	GA	Glynn	2
2873855	0.00001663700	17,916,744	15,931,406	17,916,744	15,931,406	FL	Flagler	1
2863247	0.00001665309	55,825,100	48,684,611	55,342,141	48,218,457	LA	Lafourche	1
2857271	0.00001665567	159,622,737	146,976,690	138,119,686	126,028,136	NC	Carteret	1
2860561	0.00001665658	253,538,667	228,768,513	253,538,667	228,768,513	SC	Horry	1
2870948	0.00001666363	6,470,294	5,387,998	6,470,294	5,387,998	FL	Taylor	3
2868051	0.00001667561	23,525,874	19,910,026	23,525,874	19,910,026	FL	Martin	3
2867227	0.00001668615	6,285,153	5,355,264	6,285,153	5,355,264	FL	Flagler	3
2873551	0.00001670535	340,191,319	314,891,346	340,191,319	314,891,346	NC	Onslow	1
2849750	0.00001671215	1,479,025,273	1,374,730,974	1,280,570,399	1,185,636,696	NC	Brunswick	4
2868943	0.00001671900	324,142,107	299,909,023	324,142,107	299,909,023	NC	Carteret	3
2855262	0.00001672202	999,524	814,679	999,524	814,679	FL	Taylor	2
2868542	0.00001675129	18,225,787	16,193,175	18,225,787	16,193,175	FL	Monroe	2
2853730	0.00001675924	9,313,501	8,119,684	7,718,083	6,589,223	FL	Martin	1
2860205	0.00001677326	685,430	558,117	685,430	558,117	FL	Brevard	2
2864050	0.00001678052	276,605,733	253,374,535	220,378,841	198,790,136	SC	Charleston	4
2856047	0.00001680628	83,655,323	75,403,704	67,035,531	59,350,140	SC	Beaufort	4
2875815	0.00001683209	1,006,986,871	929,217,488	988,582,532	911,550,016	NC	Carteret	3
2855504	0.00001683304	58,617,355	53,381,413	58,617,355	53,381,413	NC	Hyde	1
2865126	0.00001683563	75,812	62,451	75,812	62,451	FL	Citrus	2
2868416	0.00001683792	733,406	632,925	733,406	632,925	NJ	Cape May	3
2857640	0.00001684346	64,613,156	56,414,811	55,208,235	47,397,477	SC	Charleston	5
2866107	0.00001687663	216,183,708	202,865,332	216,183,708	202,865,332	SC	Horry	4
2874987	0.00001692253	19,551,636	16,741,508	19,551,636	16,741,508	FL	Gulf	1
2859951	0.00001692441	65,051,036	60,884,997	65,051,036	60,884,997	NC	Carteret	1
2862293	0.00001693447	27,331,230	24,474,458	27,331,230	24,474,458	FL	Monroe	3
2857751	0.00001693712	88,496,431	77,977,350	88,496,431	77,977,350	FL	St. Lucie	3
2871833	0.00001694301	711,295,807	686,860,749	711,295,807	686,860,749	NC	Carteret	4
2865033	0.00001694598	887,463,059	812,964,980	719,359,306	651,005,534	FL	Brevard	2
2851010	0.00001696522	10,690,927	9,303,575	10,690,927	9,303,575	FL	Duval	3
2855116	0.00001696522	250,775,978	228,780,733	247,007,707	225,112,086	SC	Charleston	2
2870400	0.00001697220	60,521	50,124	60,521	50,124	LA	Jefferson	2
2867915	0.00001697273	6,482,481	5,332,259	6,482,481	5,332,259	LA	Terrebonne	2
2874641	0.00001697967	341,137,815	311,015,409	341,137,815	311,015,409	FL	Broward	3
2869472	0.00001701935	7,011	5,294	7,011	5,294	FL	Indian River	3
2861303	0.00001704360	334,260,092	307,509,443	334,260,092	307,509,443	FL	Manatee	3
2855656	0.00001705238	100,185,831	87,756,439	100,185,831	87,756,439	FL	Miami-Dade	3
2853910	0.00001707542	343,436,086	327,433,846	343,436,086	327,433,846	FL	Monroe	5
2875149	0.00001711204	2,385,927,184	2,219,939,342	2,047,082,613	1,908,234,615	NC	Brunswick	4
2850344	0.00001712486	1,341,297,938	1,241,650,850	1,175,515,498	1,081,215,624	NC	Brunswick	3
2853610	0.00001713028	6,112,556	5,185,199	6,112,556	5,185,199	FL	Miami-Dade	4
2857708	0.00001713028	311,207	249,181	311,207	249,181	FL	Miami-Dade	4
2861501	0.00001713028	1,387,173	1,190,109	1,387,173	1,190,109	FL	Miami-Dade	4
2862919	0.00001713028	1,709,140	1,496,430	1,709,140	1,496,430	FL	Miami-Dade	4
2868868	0.00001713028	51,860,138	46,049,377	51,860,138	46,049,377	FL	Miami-Dade	4
2869975	0.00001713028	27,772,108	25,179,621	27,772,108	25,179,621	FL	Monroe	1
2872647	0.00001713028	3,889,565	3,456,664	3,889,565	3,456,664	FL	Miami-Dade	4
2871765	0.00001714181	1,023,781,837	946,021,211	815,857,015	744,888,382	SC	Colleton	4
2870032	0.00001720949	1,387,935	1,077,342	1,387,935	1,077,342	FL	Charlotte	1
2852867	0.00001723608	579,947,042	535,772,666	579,947,042	535,772,666	NC	Onslow	2
2863851	0.00001723721	2,427,870	1,996,311	2,427,870	1,996,311	AL	Baldwin	3
2852601	0.00001725116	1,137,839	956,292	1,137,839	956,292	GA	Chatham	3
2863027	0.00001725425	266,531,318	254,024,513	266,531,318	254,024,513	FL	Volusia	2
2853108	0.00001725956	63,987,352	60,119,676	63,987,352	60,119,676	NC	Dare	1

EventID	RATE	GU_Loss_wDS	GR_Loss_wDS	GU_Loss_xDS	GR_Loss_xDS	LandfallState	LandfallCounty	SS_Intensity
2870759	0.00001726989	13	10	13	10	FL	Pinellas	4
2871347	0.00001727170	288,191,357	268,306,839	288,191,357	268,306,839	FL	Duval	2
2875444	0.00001730849	49,361,141	42,569,658	49,361,141	42,569,658	SC	Charleston	1
2868066	0.00001730957	812,608,255	752,622,078	806,770,440	746,962,000	FL	Monroe	3
2863055	0.00001731730	59,549,200	54,847,412	59,549,200	54,847,412	NC	Hyde	1
2850255	0.00001733104	17,896,254	15,516,152	17,896,254	15,516,152	FL	Monroe	4
2861998	0.00001733779	3,660,338	2,896,324	3,660,338	2,896,324	FL	Monroe	4
2855740	0.00001734424	140,693,158	128,103,656	139,268,069	126,712,472	SC	Charleston	3
2872658	0.00001734449	40,442,433	36,598,362	40,442,433	36,598,362	RI	Newport	1
2854241	0.00001734592	715,468	591,404	715,468	591,404	AL	Mobile	1
2874359	0.00001739548	88,446,062	84,399,581	88,446,062	84,399,581	FL	Palm Beach	1
2858469	0.00001741563	439,009,344	403,843,681	339,240,034	307,078,234	GA	Chatham	4
2865183	0.00001741683	6,343,679	5,870,483	6,343,679	5,870,483	NY	Queens	3
2854466	0.00001741761	56,835,549	51,097,929	50,896,146	45,345,708	GA	McIntosh	4
2867335	0.00001741800	6,763,891	5,806,807	6,763,891	5,806,807	FL	Collier	0
2874821	0.00001744077	228,154,350	203,638,105	228,154,350	203,638,105	NC	Pender	1
2859914	0.00001744446	205,482,919	184,738,082	205,482,919	184,738,082	FL	Miami-Dade	3
2869267	0.00001745614	911,967,173	834,324,139	880,312,830	804,028,102	NC	Brunswick	3
2863334	0.00001747539	472,935,716	427,287,307	439,547,964	395,016,720	FL	Monroe	2
2859078	0.00001747829	21,327,741	20,242,794	21,327,741	20,242,794	NY	Suffolk	3
2875817	0.00001749157	441,934,611	407,358,897	438,464,253	403,981,625	NC	Brunswick	3
2863381	0.00001749761	790,760,605	722,347,755	654,752,739	593,304,247	SC	Charleston	4
2869489	0.00001750408	99,552	82,399	99,552	82,399	AL	Baldwin	2
2850724	0.00001751403	2,796,517	2,488,507	2,796,517	2,488,507	NJ	Ocean	3
2864608	0.00001751714	14,782,897	12,952,292	14,782,897	12,952,292	FL	Monroe	4
2874257	0.00001751877	38,227,881	35,033,725	38,227,881	35,033,725	GA	Glynn	1
2860372	0.00001752965	930,623	776,694	930,623	776,694	FL	Manatee	1
2848880	0.00001754114	36,677,149	32,698,263	36,677,149	32,698,263	FL	Palm Beach	4
2849052	0.00001754114	13,410,057	12,011,150	13,410,057	12,011,150	FL	Broward	4
2852933	0.00001754114	78,220,142	71,386,033	64,817,599	58,386,612	FL	Broward	4
2855181	0.00001754114	5,951,384	5,253,269	5,874,576	5,178,991	FL	Palm Beach	4
2860788	0.00001754114	608	438	608	438	FL	Palm Beach	4
2873773	0.00001756341	21,882,696,344	16,981,555,259	16,414,239,544	14,309,072,695	NC	Brunswick	5
2864602	0.00001757799	17,482,376	14,632,605	17,482,376	14,632,605	FL	Monroe	3
2869775	0.00001760810	370,240,584	336,279,504	370,240,584	336,279,504	NC	Brunswick	2
2874470	0.00001760836	31,950,521	27,534,779	31,950,521	27,534,779	FL	Monroe	3
2866233	0.00001763820	232,218,018	210,844,045	232,218,018	210,844,045	NC	Brunswick	1
2871890	0.00001764931	12,308,559	10,276,891	12,308,559	10,276,891	FL	Escambia	5
2851955	0.00001765091	38,755,466	35,227,402	38,755,466	35,227,402	FL	Collier	2
2858963	0.00001765174	6,487,978,895	5,558,967,914	4,996,408,423	4,543,358,063	SC	Horry	5
2848770	0.00001766129	121,880,243	108,884,702	121,880,243	108,884,702	FL	Brevard	3
2867253	0.00001766129	500,549,532	458,492,004	500,549,532	458,492,004	FL	Brevard	3
2872376	0.00001766129	48,342,544	41,420,726	48,342,544	41,420,726	FL	Brevard	3
2855648	0.00001767035	196,866	164,927	196,866	164,927	FL	Palm Beach	3
2865691	0.00001769226	3,884,922,541	3,592,666,416	3,603,783,413	3,393,881,463	NC	Dare	4
2860196	0.00001770147	80,278,357	72,305,088	80,278,357	72,305,088	FL	Volusia	1
2873736	0.00001771281	108,589,603	104,035,899	108,589,603	104,035,899	NC	Dare	1
2862460	0.00001771335	127,730,353	112,675,281	127,730,353	112,675,281	FL	Palm Beach	1
2870643	0.00001772568	585,178	487,210	550,305	454,071	SC	Charleston	5
2867318	0.00001775017	92,273,565	84,485,118	92,273,565	84,485,118	NC	Carteret	2
2856379	0.00001776571	256,368	197,881	256,368	197,881	FL	Monroe	1
2874313	0.00001777438	206,752,416	191,588,129	206,752,416	191,588,129	FL	Hernando	3
2874404	0.00001778128	42,712,856	36,395,959	42,712,856	36,395,959	SC	Beaufort	1
2867955	0.00001778902	87,037,481	75,693,343	87,037,481	75,693,343	FL	Hillsborough	2
2856818	0.00001780444	183,950,225	163,820,821	182,346,679	162,278,447	SC	Georgetown	2
2873923	0.00001780660	1,679,646	1,418,535	1,679,646	1,418,535	GA	Chatham	1
2851180	0.00001781252	990,830,333	929,274,455	979,487,056	918,260,819	NC	Carteret	3
2869871	0.00001781487	253,096,119	228,280,258	220,493,241	196,685,039	FL	Franklin	3
2869184	0.00001783763	1,366,888,961	1,292,079,371	1,359,345,533	1,285,163,592	NC	Carteret	5
2863226	0.00001784069	18,335,221	16,363,402	14,929,450	13,078,733	SC	Charleston	4
2869409	0.00001785056	68,278,127	63,264,654	68,278,127	63,264,654	FL	Pinellas	3
2859559	0.00001785396	179,769,863	174,502,093	179,769,863	174,502,093	FL	Monroe	4
2857948	0.00001786859	14,705,647	12,610,653	14,705,647	12,610,653	FL	Monroe	2
2875976	0.00001788924	2,553,556,784	2,360,905,337	2,341,753,395	2,171,269,150	NC	Carteret	4
2877097	0.00001789843	17,071,513	15,001,895	17,071,513	15,001,895	TX	Jefferson	1
2855788	0.00001790998	180,040,900	160,137,516	176,408,366	156,627,527	AL	Baldwin	1
2875946	0.00001792804	15,896,986	13,884,144	15,896,986	13,884,144	FL	Charlotte	0
2859818	0.00001794775	185,473,089	178,291,173	185,473,089	178,291,173	NC	Dare	2
2852331	0.00001797531	4,724,510	4,363,115	4,724,510	4,363,115	FL	Monroe	3
2858119	0.00001798837	517,014,715	478,865,607	517,014,715	478,865,607	FL	Duval	1
2868637	0.00001799644	314,419,503	291,250,867	314,419,503	291,250,867	FL	Monroe	3
2875613	0.00001799771	55,390,855	52,156,339	55,390,855	52,156,339	FL	Monroe	4
2864447	0.00001801674	5,629,345	4,688,265	5,629,345	4,688,265	LA	Terrebonne	4
2849762	0.00001804690	116,290,644	104,942,813	116,290,644	104,942,813	FL	Palm Beach	1
2851398	0.00001808455	14,024,583	12,573,946	14,024,583	12,573,946	NC	Onslow	0
2863157	0.00001808526	104,806,243	97,162,243	104,806,243	97,162,243	FL	Franklin	2

EventID	RATE	GU_Loss_wDS	GR_Loss_wDS	GU_Loss_xDS	GR_Loss_xDS	LandfallState	LandfallCounty	SS_Intensity
2859972	0.00001808826	2,390,854,503	2,286,293,150	2,339,720,248	2,241,755,628	NC	Dare	4
2853110	0.00001810051	8,051,161	6,509,740	8,051,161	6,509,740	FL	Indian River	1
2877900	0.00001810279	5,642,262	4,988,008	5,642,262	4,988,008	FL	Monroe	1
2859402	0.00001812613	44,291,158	42,318,752	44,291,158	42,318,752	NJ	Cape May	2
2851600	0.00001814650	387,698,653	351,923,568	387,698,653	351,923,568	NC	Carteret	3
2874823	0.00001815172	1,031,750,174	973,998,306	1,024,673,939	967,189,658	NC	Carteret	3
2859204	0.00001815695	38,211,300	34,662,644	38,211,300	34,662,644	FL	Monroe	4
2858905	0.00001817404	128,422,743	118,345,839	128,422,743	118,345,839	NC	Brunswick	1
2862428	0.00001817409	236,532	174,097	236,532	174,097	AL	Baldwin	0
2862330	0.00001820285	39,298,615	37,434,441	39,298,615	37,434,441	FL	Monroe	5
2875390	0.00001820980	350,306,933	323,463,510	350,306,933	323,463,510	FL	Citrus	3
2868470	0.00001823456	165,616	137,108	165,616	137,108	FL	Brevard	4
2857138	0.00001824661	241,935,962	219,889,739	241,935,962	219,889,739	NC	Pender	2
2866857	0.00001824766	85,308,106	77,194,024	85,308,106	77,194,024	GA	Camden	3
2849375	0.00001825212	7,785,950	6,605,438	7,785,950	6,605,438	FL	Monroe	3
2868481	0.00001825744	13,697,093	12,843,895	13,697,093	12,843,895	FL	Broward	3
2864725	0.00001826029	24,219,234	23,014,434	24,219,234	23,014,434	NY	Suffolk	0
2871233	0.00001828397	133,967,041	118,679,458	133,967,041	118,679,458	SC	Charleston	1
2858180	0.00001830040	27,319,982	23,619,967	27,319,982	23,619,967	FL	Monroe	1
2872348	0.00001833739	315,486,266	304,891,972	315,486,266	304,891,972	VA	Virginia Beach	3
2867785	0.00001836667	326,507,928	307,139,964	326,507,928	307,139,964	FL	Brevard	2
2866053	0.00001839611	40,633,133	35,293,933	40,633,133	35,293,933	FL	Dixie	1
2868079	0.00001842891	1,070,342,445	993,936,903	1,026,385,825	951,692,002	SC	Horry	3
2854256	0.00001843642	1,340,481	1,123,356	1,340,481	1,123,356	FL	Nassau	3
2850273	0.00001844889	179,982,341	162,082,629	167,456,761	149,935,342	FL	Flagler	1
2856005	0.00001845795	64,773,013	57,461,211	64,773,013	57,461,211	FL	Citrus	2
2868005	0.00001845910	11,007,331	9,195,349	11,007,331	9,195,349	FL	Pinellas	3
2856082	0.00001846417	682,189	554,794	682,189	554,794	FL	Palm Beach	5
2853152	0.00001846966	7,424	5,657	7,424	5,657	FL	Broward	3
2854652	0.00001847550	1,385,135,704	1,302,961,436	1,178,044,427	1,106,669,092	FL	Miami-Dade	1
2854246	0.00001848218	207,323,827	185,957,656	204,010,237	182,740,633	FL	Duval	1
2873955	0.00001849318	20,893,150	19,718,556	20,893,150	19,718,556	NC	Dare	0
2856811	0.00001849826	8,409,907	7,729,287	8,409,907	7,729,287	NC	Hyde	0
2878124	0.00001849826	73,529,896	69,628,405	73,529,896	69,628,405	NC	Hyde	1
2866909	0.00001849860	2,626,798,632	2,422,438,693	2,268,141,292	2,103,900,354	NC	New Hanover	4
2852883	0.00001851443	10,186,880	9,193,922	10,186,880	9,193,922	FL	Hernando	1
2865339	0.00001851599	91,372,814	84,520,266	91,372,814	84,520,266	FL	Charlotte	4
2863844	0.00001852226	1,610,599	1,365,406	1,610,599	1,365,406	NC	Hyde	1
2864687	0.00001855437	65,869,510	58,626,915	65,869,510	58,626,915	FL	Indian River	2
2870040	0.00001855437	503,687	418,250	494,253	409,267	FL	Brevard	2
2865501	0.00001856057	110,449,715	99,929,193	100,565,030	90,309,236	LA	Vermilion	4
2855482	0.00001857192	34,534,617	30,092,612	27,427,055	23,284,243	SC	Beaufort	4
2864160	0.00001859398	531,001,976	510,026,654	531,001,976	510,026,654	FL	Sarasota	4
2859435	0.00001860202	216,604,540	203,057,962	216,604,540	203,057,962	FL	Monroe	3
2867297	0.00001861649	344,859,791	326,454,923	344,859,791	326,454,923	FL	Miami-Dade	3
2855762	0.00001862785	489,988,804	451,989,578	489,988,804	451,989,578	FL	Palm Beach	1
2858124	0.00001864623	51,883,631	45,307,846	50,664,288	44,130,541	LA	Lafourche	1
2867925	0.00001865796	301,353,027	278,213,857	301,353,027	278,213,857	NC	Brunswick	2
2870061	0.00001865796	135,182	113,875	135,182	113,875	FL	St. Lucie	2
2871361	0.00001865796	25,695,207	21,009,090	25,695,207	21,009,090	FL	St. Lucie	2
2849476	0.00001867068	131,628,759	115,561,975	131,628,759	115,561,975	FL	St. Johns	1
2852992	0.00001867351	8,514,212	7,700,684	8,514,212	7,700,684	FL	Monroe	2
2872409	0.00001868968	11	8	11	8	GA	Glynn	1
2872983	0.00001870077	361,388,405	336,066,402	361,388,405	336,066,402	NC	Carteret	2
2857396	0.00001870664	507,048,741	463,123,230	507,048,741	463,123,230	FL	Brevard	1
2866546	0.00001871205	47,922,353	42,064,302	47,922,353	42,064,302	FL	Dixie	2
2870218	0.00001873045	1,306,101,259	1,245,449,858	1,288,434,875	1,228,439,483	NC	Carteret	4
2856637	0.00001873141	61,059,189	55,450,107	61,059,189	55,450,107	NC	Brunswick	1
2862213	0.00001873243	183,655,823	174,730,691	183,655,823	174,730,691	NC	Dare	1
2857620	0.00001874821	2,113,799	1,717,055	2,113,799	1,717,055	FL	Bay	1
2860026	0.00001875026	272,586,528	247,940,519	219,830,043	196,854,896	FL	Palm Beach	2
2869424	0.00001876526	4,540,289	4,225,657	4,540,289	4,225,657	MA	Barnstable	2
2856303	0.00001876837	2,104,441,853	1,953,708,159	1,794,372,849	1,659,041,105	NC	Hyde	3
2849410	0.00001877564	134,497,977	125,802,143	134,497,977	125,802,143	FL	Pinellas	4
2873447	0.00001879952	2,970,348	2,422,875	2,970,348	2,422,875	FL	Pinellas	1
2873818	0.00001880619	4,125,583	3,219,838	4,125,583	3,219,838	TX	Cameron	1
2848992	0.00001884516	1,647,607	1,363,950	1,647,607	1,363,950	FL	Taylor	3
2872933	0.00001885248	916,333,921	854,188,561	911,143,715	849,135,039	NC	Carteret	3
2868754	0.00001887631	97,051,146	84,469,973	97,051,146	84,469,973	FL	Pinellas	3
2865499	0.00001887712	48,661,360	46,493,568	48,661,360	46,493,568	FL	Miami-Dade	2
2861569	0.00001888128	42,365,423	37,356,612	42,365,423	37,356,612	FL	Palm Beach	3
2864179	0.00001888303	31,250,543	26,531,855	30,744,941	26,049,266	FL	Duval	1
2874178	0.00001888508	405,934,170	374,126,677	405,934,170	374,126,677	FL	Pinellas	2
2852801	0.00001889300	390,175,184	360,067,926	390,175,184	360,067,926	SC	Horry	3
2869137	0.00001891063	167,093	137,012	167,093	137,012	FL	Indian River	4
2871646	0.00001891875	146,691	119,799	146,691	119,799	NC	Hyde	0

EventID	RATE	GU_Loss_wDS	GR_Loss_wDS	GU_Loss_xDS	GR_Loss_xDS	LandfallState	LandfallCounty	SS_Intensity
2860962	0.00001891997	44,519,962	42,586,263	44,519,962	42,586,263	NY	Suffolk	3
2854873	0.00001893218	3,471,116	2,721,040	3,471,116	2,721,040	SC	Beaufort	1
2870854	0.00001895814	22,541,164	21,434,098	22,541,164	21,434,098	NJ	Atlantic	1
2869624	0.00001896487	91,190,431	86,768,436	91,190,431	86,768,436	NY	Suffolk	3
2872063	0.00001898476	34,076,076	29,424,793	34,076,076	29,424,793	SC	Georgetown	1
2877269	0.00001898608	515,337,648	496,172,520	515,337,648	496,172,520	NC	Hyde	2
2870376	0.00001898614	26,603,345	23,173,364	25,593,887	22,202,419	SC	Charleston	3
2860065	0.00001898823	2,222,079	2,088,666	2,222,079	2,088,666	NC	Hyde	0
2865465	0.00001902151	242	194	242	194	FL	Bay	1
2866424	0.00001904014	190,806,943	169,971,333	186,109,915	165,421,526	SC	Beaufort	2
2851080	0.00001905567	148,972,028	138,514,569	148,972,028	138,514,569	NC	Dare	1
2869306	0.00001909105	4,819,320	4,178,985	4,819,320	4,178,985	GA	Liberty	1
2849657	0.00001911074	21,941,015	20,313,460	21,941,015	20,313,460	FL	Palm Beach	1
2867056	0.00001917539	104,585,301	99,071,615	104,585,301	99,071,615	FL	Levy	1
2857263	0.00001919998	520,003	398,231	520,003	398,231	MS	Jackson	3
2863296	0.00001920593	24,623,068	23,341,778	24,623,068	23,341,778	NC	Dare	0
2864649	0.00001920755	155,407	128,020	155,407	128,020	MA	Barnstable	0
2852829	0.00001921088	10,460,204	8,500,521	10,460,204	8,500,521	FL	Flagler	1
2860768	0.00001922604	325,147	270,532	325,147	270,532	FL	Monroe	1
2857112	0.00001927250	665,413,186	608,504,176	558,854,800	506,486,809	SC	Charleston	3
2867363	0.00001927532	257,737,291	238,936,108	257,737,291	238,936,108	FL	Broward	2
2875918	0.00001929202	598,051	501,287	598,051	501,287	NY	Suffolk	1
2876530	0.00001929601	50,997,119	45,378,835	50,997,119	45,378,835	FL	Dixie	3
2853720	0.00001930013	14,329,064	12,409,695	14,329,064	12,409,695	FL	Citrus	3
2862130	0.00001933485	60,739,754	55,116,723	48,913,798	43,674,857	FL	Duval	4
2866966	0.00001933890	880,602	787,274	880,602	787,274	FL	Lee	5
2858450	0.00001934468	1,134,376	907,206	1,134,376	907,206	SC	Charleston	1
2867190	0.00001934936	32,513,101	27,729,057	32,513,101	27,729,057	FL	Collier	1
2864657	0.00001935856	267,287,570	242,376,410	267,287,570	242,376,410	NC	Carteret	3
2870709	0.00001936108	156,454,100	142,515,209	144,990,655	131,342,728	LA	St. Mary	3
2868604	0.00001938577	562,443,584	516,454,045	562,443,584	516,454,045	NC	Onslow	2
2871345	0.00001939826	536,625,384	508,639,497	536,625,384	508,639,497	NC	Onslow	1
2873242	0.00001940090	35,570,493	30,462,142	35,570,493	30,462,142	LA	Cameron	4
2858255	0.00001942256	90,027,318	81,101,899	90,027,318	81,101,899	FL	Monroe	2
2868770	0.00001942256	368,932,109	340,674,800	368,932,109	340,674,800	FL	Monroe	2
2859773	0.00001942271	83,202,631	74,187,642	83,202,631	74,187,642	FL	Palm Beach	2
2869859	0.00001942485	162,040,535	144,674,168	162,040,535	144,674,168	FL	Franklin	3
2850379	0.00001944231	12,053,785	9,897,913	12,053,785	9,897,913	FL	Monroe	3
2868423	0.00001944801	21,473	17,860	21,473	17,860	MS	Jackson	4
2856166	0.00001946662	52,290	40,603	52,290	40,603	LA	Lafourche	3
2862000	0.00001947226	53,915,762	50,771,542	53,915,762	50,771,542	FL	Monroe	2
2850133	0.00001947688	494,958,942	456,754,184	494,958,942	456,754,184	FL	Duval	2
2867313	0.00001949610	282,237,158	260,085,325	282,237,158	260,085,325	NC	Pender	2
2849763	0.00001950135	740,351,751	685,192,044	734,619,481	679,652,787	NC	Carteret	3
2875507	0.00001950450	422,139	355,239	422,139	355,239	NY	Suffolk	1
2856976	0.00001951125	49,472,685	44,930,748	49,472,685	44,930,748	FL	Citrus	3
2862014	0.00001951320	735,655,548	679,006,002	735,655,548	679,006,002	NC	Brunswick	4
2858574	0.00001956217	434,435,937	394,316,592	372,723,450	334,729,038	SC	Charleston	3
2851415	0.00001959491	853,237	676,879	853,237	676,879	FL	Monroe	4
2870415	0.00001959491	1,391,662,865	1,310,386,752	1,320,652,118	1,241,981,937	FL	Miami-Dade	4
2850694	0.00001962398	27,289	21,153	27,289	21,153	FL	Monroe	1
2870588	0.00001963362	428,599	321,876	428,599	321,876	FL	Monroe	1
2862813	0.00001966011	8,120,487	6,896,094	8,120,487	6,896,094	LA	Terrebonne	1
2861721	0.00001967396	36,517,632	34,653,963	36,517,632	34,653,963	NY	Suffolk	2
2866127	0.00001967470	1,839,525,210	1,708,831,606	1,592,385,666	1,477,546,040	FL	Broward	3
2861313	0.00001968511	89,684,456	81,076,807	89,684,456	81,076,807	GA	Chatham	2
2874650	0.00001969055	356,762,136	337,787,609	353,062,018	334,150,666	FL	Flagler	0
2862788	0.00001972261	1,268,482,686	1,172,230,308	1,149,988,276	1,057,731,474	SC	Charleston	3
2866410	0.00001972852	709,191,901	644,526,602	703,218,577	638,763,078	NC	New Hanover	2
2870070	0.00001974826	29,018,719	24,115,305	29,018,719	24,115,305	FL	Charlotte	2
2848442	0.00001975102	492,870,693	453,139,041	492,870,693	453,139,041	NC	Onslow	2
2858051	0.00001976798	113,684,469	107,852,781	113,684,469	107,852,781	NC	Dare	2
2877758	0.00001978270	2,921,104,365	2,762,021,823	2,752,221,851	2,619,304,889	NC	Carteret	4
2864658	0.00001981724	129,721,667	117,112,901	129,721,667	117,112,901	FL	Monroe	1
2852476	0.00001981942	10,255,101	8,514,562	10,197,474	8,459,904	FL	Monroe	1
2868106	0.00001981942	175,108,573	160,787,810	133,260,671	120,223,132	FL	Monroe	1
2869244	0.00001982074	1,249,054,881	1,167,399,343	1,208,653,231	1,128,114,108	FL	Monroe	3
2851751	0.00001982590	45,072,784	39,892,086	45,072,784	39,892,086	FL	St. Lucie	3
2868729	0.00001982607	123,080,829	108,504,366	123,080,829	108,504,366	SC	Charleston	1
2864210	0.00001982742	24,169,271	22,814,584	24,169,271	22,814,584	FL	Monroe	3
2860239	0.00001982837	37,923,619	32,911,660	37,923,619	32,911,660	SC	Beaufort	1
2878073	0.00001984831	221,328,722	212,274,298	221,328,722	212,274,298	NC	Hyde	1
2861991	0.00001986043	104,963,050	97,510,189	104,963,050	97,510,189	NC	New Hanover	3
2870007	0.00001986511	567,827,992	541,642,414	567,827,992	541,642,414	FL	Brevard	1
2875776	0.00001987447	491,203,656	468,452,616	491,203,656	468,452,616	FL	Monroe	5
2864878	0.00001989367	3,135,848,906	2,885,588,732	2,426,722,187	2,246,430,211	SC	Georgetown	4

EventID	RATE	GU_Loss_wDS	GR_Loss_wDS	GU_Loss_xDS	GR_Loss_xDS	LandfallState	LandfallCounty	SS_Intensity
2869553	0.00001990147	242,357,881	222,075,562	242,357,881	222,075,562	FL	Lee	1
2870840	0.00001990293	9,810,105	9,221,752	9,810,105	9,221,752	NY	Suffolk	2
2863767	0.00001990392	39,680,370	36,044,189	39,680,370	36,044,189	FL	Miami-Dade	2
2865282	0.00001995407	19,395,063	16,413,881	19,395,063	16,413,881	FL	Monroe	1
2854895	0.00001995520	67,314,220	64,387,246	67,314,220	64,387,246	NC	Hyde	1
2854927	0.00001995520	90,049	65,741	90,049	65,741	FL	Monroe	0
2863087	0.00001995520	97,520,508	90,127,552	97,520,508	90,127,552	FL	Brevard	1
2868782	0.00001995520	18,424,021	16,930,512	18,424,021	16,930,512	NC	Hyde	0
2874163	0.00001995520	6,713,331	5,906,080	6,713,331	5,906,080	FL	Martin	1
2876120	0.00001995520	273,377	227,850	273,377	227,850	FL	Brevard	0
2852567	0.00001996786	256,730,809	231,189,070	256,730,809	231,189,070	FL	Monroe	4
2872957	0.00001998041	1,424,732	1,186,150	1,424,732	1,186,150	FL	Franklin	1
2858331	0.00001998239	57,105,167	52,706,648	57,105,167	52,706,648	FL	Santa Rosa	2
2871153	0.00002005213	88,391,491	83,319,137	88,391,491	83,319,137	NC	Hyde	1
2856599	0.00002006328	172,287,492	155,299,655	148,383,031	132,155,702	SC	Beaufort	3
2857486	0.00002006488	60,764	44,088	60,764	44,088	FL	Broward	4
2855201	0.00002007581	4,573,726	4,158,570	4,573,726	4,158,570	NY	Suffolk	2
2857504	0.00002007856	44,423,338	38,346,483	44,423,338	38,346,483	FL	Miami-Dade	2
2858183	0.00002009084	3,836,253,579	3,524,872,321	3,232,649,965	3,000,370,459	FL	Palm Beach	2
2876635	0.00002010875	174,467,620	163,621,925	174,467,620	163,621,925	NC	Dare	1
2873950	0.00002011306	2,802,005	2,351,462	2,802,005	2,351,462	FL	Miami-Dade	3
2875990	0.00002012519	158,112	128,506	158,112	128,506	FL	Miami-Dade	5
2857416	0.00002012887	124,726,683	118,372,629	124,726,683	118,372,629	NC	Dare	2
2858187	0.00002013724	57,238,221	51,208,376	51,056,105	45,212,507	SC	Beaufort	2
2864109	0.00002013944	584,457,888	538,740,551	584,457,888	538,740,551	FL	Monroe	2
2850975	0.00002014468	139,156	111,591	138,378	110,861	FL	Escambia	4
2872642	0.00002016787	18,379,857	15,146,641	18,379,857	15,146,641	AL	Mobile	4
2859651	0.00002018387	89,109,866	78,149,258	89,109,866	78,149,258	FL	Miami-Dade	1
2857336	0.00002018903	5,616,116	4,723,498	5,616,116	4,723,498	FL	Miami-Dade	1
2876511	0.00002019375	1,025,659	868,959	1,025,659	868,959	FL	Walton	1
2858369	0.00002019652	67,465,856	60,348,879	67,465,856	60,348,879	FL	Charlotte	1
2856720	0.00002019814	17,451,912	14,924,246	17,451,912	14,924,246	FL	Palm Beach	2
2861978	0.00002023193	986,565	803,245	986,565	803,245	FL	Sarasota	5
2851173	0.00002024677	102,403	83,481	102,403	83,481	TX	Cameron	3
2852627	0.00002025452	1,021,205,144	948,803,351	1,011,346,662	939,370,773	NC	Brunswick	3
2852903	0.00002026864	2,414,627,661	2,187,805,506	1,946,046,592	1,801,066,867	FL	Brevard	1
2873852	0.00002030664	3,274,597,853	2,961,587,356	2,805,354,479	2,579,709,716	NC	Pender	5
2854513	0.00002033480	13,888,121	11,477,743	13,888,121	11,477,743	GA	Chatham	2
2864887	0.00002034238	897,138	721,106	897,138	721,106	FL	Santa Rosa	1
2863456	0.00002034484	21,338,535	19,391,545	21,338,535	19,391,545	VA	Virginia Beach	0
2850316	0.00002034781	31,170,467	29,672,462	31,170,467	29,672,462	FL	Monroe	1
2865649	0.00002035847	2,990,092,098	2,769,472,848	2,466,936,699	2,298,197,271	FL	Duval	1
2869663	0.00002036035	622,368,445	596,265,114	622,368,445	596,265,114	FL	Monroe	1
2855072	0.00002036459	52,423,479	45,405,732	52,144,114	45,136,666	LA	Vermilion	4
2856619	0.00002037625	89,373,228	78,247,110	81,752,042	70,919,552	FL	Duval	3
2850395	0.00002037668	25,049,463	21,160,743	23,768,653	19,940,003	FL	Monroe	1
2856768	0.00002041914	151,848,816	141,497,345	151,848,816	141,497,345	NC	Carteret	1
2876619	0.00002043223	9,192,260	8,217,003	9,192,260	8,217,003	SC	Georgetown	1
2855646	0.00002043591	17,026,010	16,066,837	17,026,010	16,066,837	NY	Suffolk	2
2857372	0.00002044012	762,307	619,736	762,307	619,736	FL	Indian River	4
2869500	0.00002046215	358,461,649	322,432,232	355,567,102	319,632,356	SC	Georgetown	2
2858580	0.00002046554	8,050,185	6,522,461	8,050,185	6,522,461	FL	Okaloosa	2
2861579	0.00002047409	21,097,643	18,093,579	21,097,643	18,093,579	FL	Palm Beach	4
2873266	0.00002047897	7,028	5,308	7,028	5,308	LA	Jefferson	1
2863219	0.00002048593	61,759,213	57,682,163	61,759,213	57,682,163	FL	Citrus	3
2869810	0.00002050104	246,193,432	227,008,717	212,862,396	194,566,186	SC	Beaufort	4
2852391	0.00002051592	48,053,103	43,668,189	48,053,103	43,668,189	FL	Sarasota	3
2854837	0.00002052593	512,855,279	470,778,923	512,855,279	470,778,923	FL	Monroe	1
2877031	0.00002055111	1,092,402	921,089	939,163	774,940	GA	Chatham	1
2852242	0.00002055617	108,058,261	99,139,061	108,058,261	99,139,061	FL	Miami-Dade	4
2859744	0.00002055617	1,432,653	1,205,438	1,432,653	1,205,438	FL	Miami-Dade	4
2872896	0.00002055617	78,845,301	74,241,209	78,845,301	74,241,209	FL	Miami-Dade	4
2857207	0.00002055934	610,360	516,281	610,360	516,281	NY	Nassau	4
2856748	0.00002056099	2,919,906	2,672,529	2,919,906	2,672,529	NY	Suffolk	3
2866582	0.00002060752	201,759,545	181,388,000	201,759,545	181,388,000	SC	Horry	2
2872618	0.00002061585	28,131,033	24,710,420	28,131,033	24,710,420	FL	Franklin	1
2864812	0.00002061952	39,598,743	36,666,356	39,598,743	36,666,356	NC	Hyde	1
2850301	0.00002061994	83,819,703	75,041,546	76,702,656	68,154,637	SC	Charleston	4
2875541	0.00002069522	86,778,764	79,546,339	86,778,764	79,546,339	NC	Carteret	1
2853688	0.00002069668	477,684,285	442,573,749	477,684,285	442,573,749	NC	Onslow	3
2855674	0.00002071492	430,530,520	398,379,900	430,530,520	398,379,900	LA	Terrebonne	1
2853557	0.00002072437	2,391,676	1,881,083	2,391,676	1,881,083	AL	Baldwin	4
2877217	0.00002072936	175,991,445	156,660,819	173,222,215	153,978,796	SC	Georgetown	1
2854377	0.00002074103	228,147,263	208,352,833	228,147,263	208,352,833	FL	Levy	3
2855780	0.00002075110	38,776,911	34,003,957	38,776,911	34,003,957	SC	Charleston	2
2872801	0.00002075120	1,493,088,875	1,396,042,802	1,270,501,674	1,183,146,264	FL	Flagler	2

EventID	RATE	GU_Loss_wDS	GR_Loss_wDS	GU_Loss_xDS	GR_Loss_xDS	LandfallState	LandfallCounty	SS_Intensity
2859691	0.00002076851	49,936,111	46,062,952	49,936,111	46,062,952	VA	Northampton	2
2855464	0.00002077723	24,838,347	21,599,149	24,838,347	21,599,149	FL	Pinellas	3
2849844	0.00002078935	95,378,743	82,479,315	95,378,743	82,479,315	SC	Colleton	1
2868547	0.00002079078	213,484,715	191,232,500	213,484,715	191,232,500	SC	Georgetown	2
2853862	0.00002080016	98,130	74,161	98,130	74,161	TX	Galveston	1
2869523	0.00002080575	73,490,589	67,420,293	72,736,251	66,682,443	SC	Beaufort	4
2877555	0.00002081017	331,703,060	321,058,614	331,703,060	321,058,614	FL	Sarasota	3
2859150	0.00002083224	17,445,629	14,552,440	17,445,629	14,552,440	AL	Mobile	4
2851700	0.00002085298	138,158,908	125,147,893	138,158,908	125,147,893	FL	Citrus	3
2854467	0.00002085298	332,335,040	305,534,142	332,335,040	305,534,142	FL	Hernando	3
2859254	0.00002085298	2,451,255,047	2,294,685,949	1,894,535,882	1,758,521,463	FL	Hillsborough	3
2861542	0.00002085298	74,892,811	67,161,319	74,892,811	67,161,319	FL	Hernando	3
2866810	0.00002085298	51,272,992	46,917,632	51,272,992	46,917,632	FL	Hernando	3
2849694	0.00002085646	1,033,259	901,171	1,033,259	901,171	FL	Miami-Dade	2
2874220	0.00002086073	1,620,330,053	1,507,545,654	1,378,065,817	1,275,410,787	NC	Brunswick	3
2856871	0.00002087447	25,542,518	23,112,074	25,542,518	23,112,074	FL	Lee	1
2869626	0.00002087855	134,296,773	119,074,035	134,296,773	119,074,035	NC	Brunswick	1
2851525	0.00002087975	91,197	76,903	91,197	76,903	FL	Brevard	1
2854279	0.00002094162	884,977,621	816,919,746	845,299,857	778,331,086	FL	Monroe	2
2851842	0.00002095343	1,002,754,253	932,222,669	982,892,329	912,880,955	NC	Carteret	3
2858957	0.00002096871	210,174,773	191,752,899	176,830,978	159,495,312	FL	Monroe	1
2859369	0.00002098570	216,585,428	198,947,422	216,585,428	198,947,422	SC	Georgetown	2
2860966	0.00002099103	44,656,446	38,610,530	44,656,446	38,610,530	SC	Charleston	1
2871887	0.00002100036	262,849,511	234,589,796	262,849,511	234,589,796	NC	Onslow	2
2860518	0.00002100390	10,865,181	9,126,333	10,865,181	9,126,333	FL	Manatee	1
2858681	0.00002106662	296,585,976	270,120,625	296,585,976	270,120,625	SC	Horry	2
2868563	0.00002107274	40,974,887	35,755,804	34,920,075	29,945,245	GA	Liberty	4
2864913	0.00002109663	33,652,382	30,394,203	33,652,382	30,394,203	FL	Miami-Dade	4
2862704	0.00002110985	16,012,498	15,040,087	16,012,498	15,040,087	FL	Pinellas	2
2859894	0.00002111024	46,835,832	44,291,557	46,835,832	44,291,557	NC	Dare	1
2868752	0.00002111535	2,194,172,338	2,055,015,071	1,875,582,467	1,757,362,831	NC	Brunswick	4
2864343	0.00002117579	612,936,914	591,306,178	612,936,914	591,306,178	NC	Dare	4
2863150	0.00002120182	442,851	373,070	442,851	373,070	FL	Hillsborough	1
2873026	0.00002123846	41	31	41	31	TX	Galveston	1
2856010	0.00002124929	12,972,088	10,607,099	12,972,088	10,607,099	FL	Broward	3
2861661	0.00002126644	33,498,941	28,861,625	33,498,941	28,861,625	TX	Brazoria	1
2873602	0.00002127213	84,092,790	72,438,400	83,206,840	71,594,772	SC	Charleston	4
2862714	0.00002128560	777,246,695	733,628,840	777,246,695	733,628,840	FL	Duval	1
2873594	0.00002129524	300,249,875	273,524,688	300,249,875	273,524,688	NC	Pender	1
2855994	0.00002134454	225,862,139	202,788,263	190,694,951	169,157,758	SC	Colleton	4
2853768	0.00002135999	105,486	90,419	105,486	90,419	LA	Terrebonne	2
2870168	0.00002141050	19,943,353	18,935,944	19,943,353	18,935,944	NC	Hyde	1
2854424	0.00002143447	199,660,186	182,498,253	199,660,186	182,498,253	SC	Georgetown	1
2864357	0.00002144836	304,648,882	279,274,887	304,648,882	279,274,887	FL	Collier	1
2868452	0.00002147408	103,858,528	91,490,279	103,858,528	91,490,279	FL	Dixie	3
2859327	0.00002147618	9,414,477	7,752,835	9,414,477	7,752,835	FL	Brevard	1
2866589	0.00002148555	314,478,436	284,845,309	314,478,436	284,845,309	NC	Brunswick	1
2869131	0.00002148844	189,940	150,780	189,940	150,780	LA	Terrebonne	1
2876415	0.00002152682	55,535,920	50,516,937	55,535,920	50,516,937	NC	Brunswick	1
2849332	0.00002154534	16,534,707	14,000,371	16,534,707	14,000,371	LA	Iberia	1
2871527	0.00002158519	235,775	194,382	226,584	185,660	GA	Glynn	2
2862320	0.00002158824	14,047,473	11,688,915	14,047,473	11,688,915	LA	Cameron	1
2864925	0.00002159087	17,613,685	15,800,179	17,613,685	15,800,179	SC	Georgetown	3
2858215	0.00002159788	2,468,411,372	2,298,228,213	2,088,585,153	1,941,019,845	NC	New Hanover	4
2849864	0.00002160261	2,828,636	2,261,642	2,828,636	2,261,642	FL	Palm Beach	4
2853088	0.00002160261	8,525	6,649	8,525	6,649	FL	Broward	4
2854713	0.00002160261	4,459,496	4,080,258	4,459,496	4,080,258	FL	Broward	4
2870694	0.00002160261	1,389,986	1,095,889	1,389,986	1,095,889	FL	Palm Beach	4
2860321	0.00002160530	82,696,298	73,510,219	82,184,890	73,014,482	FL	Indian River	3
2865249	0.00002167084	3,106,202	2,611,396	3,106,202	2,611,396	FL	Brevard	1
2850992	0.00002168988	728,962,282	675,700,547	728,962,282	675,700,547	NC	Pender	2
2849300	0.00002169498	391,832,407	355,437,590	357,476,037	322,185,910	SC	Charleston	4
2871370	0.00002171254	25,913,290	21,809,693	25,785,742	21,688,041	FL	Brevard	1
2871119	0.00002171985	1,073,512,341	988,149,781	1,048,154,420	963,624,778	NC	Onslow	3
2866022	0.00002172229	80,611,932	72,860,807	80,611,932	72,860,807	FL	Hernando	3
2859428	0.00002173306	689,957,100	642,315,759	689,957,100	642,315,759	NC	Onslow	2
2877448	0.00002173338	255,535,003	244,418,725	255,535,003	244,418,725	NC	Dare	2
2860246	0.00002175579	10,446,015	8,493,725	10,446,015	8,493,725	FL	Broward	4
2864605	0.00002177136	262,101,734	237,962,622	262,101,734	237,962,622	NC	Onslow	2
2866265	0.00002177157	5,563,268	4,579,365	5,563,268	4,579,365	FL	Monroe	4
2854939	0.00002182065	1,212,891,117	1,125,173,961	1,158,015,732	1,072,216,434	NC	Brunswick	3
2854389	0.00002183690	261,573,763	247,557,810	261,573,763	247,557,810	FL	Duval	1
2865636	0.00002183779	1,633,357	1,382,019	1,633,357	1,382,019	FL	Brevard	1
2873458	0.00002184127	5,201,402	4,385,217	5,201,402	4,385,217	GA	Chatham	2
2877066	0.00002185431	332,535,866	302,250,367	332,535,866	302,250,367	NC	Brunswick	3
2859585	0.00002188574	59,394,325	51,374,511	59,394,325	51,374,511	MS	Jackson	3

EventID	RATE	GU_Loss_wDS	GR_Loss_wDS	GU_Loss_xDS	GR_Loss_xDS	LandfallState	LandfallCounty	SS_Intensity
2850437	0.00002188874	93,983,273	81,735,396	93,983,273	81,735,396	FL	Miami-Dade	1
2876779	0.00002193872	916,443,605	838,170,123	911,421,566	833,457,934	NC	Carteret	4
2875515	0.00002195100	29,694,552	26,664,306	29,694,552	26,664,306	FL	Franklin	1
2869384	0.00002195179	78,758,688	69,877,152	78,758,688	69,877,152	FL	Volusia	2
2876290	0.00002197247	121,434,317	108,144,239	121,434,317	108,144,239	FL	Manatee	4
2861254	0.00002197481	72,717,676	64,646,232	62,930,630	55,202,269	GA	Chatham	3
2852071	0.00002199533	461,444,786	423,169,157	458,247,952	420,055,133	FL	Duval	1
2870217	0.00002199639	1,102,640,202	1,035,209,716	946,012,608	883,160,929	FL	Flagler	1
2875316	0.00002202532	119,530,547	109,073,342	119,530,547	109,073,342	FL	Manatee	3
2863834	0.00002202533	36,407,503	31,197,896	36,407,503	31,197,896	SC	Beaufort	1
2863378	0.00002205316	170,033	140,259	170,033	140,259	FL	Miami-Dade	3
2863832	0.00002206963	11,015,318	9,411,773	11,015,318	9,411,773	SC	Charleston	1
2850217	0.00002208213	4,806,709	4,088,239	4,806,709	4,088,239	FL	Miami-Dade	1
2866570	0.00002210916	15	12	15	12	SC	Charleston	2
2867430	0.00002211376	582,209,044	528,331,225	491,655,957	442,959,852	SC	Georgetown	4
2862746	0.00002212423	19,344,583	16,579,546	19,344,583	16,579,546	FL	Monroe	1
2871987	0.00002212423	1,073,587	914,785	967,018	812,958	FL	Monroe	1
2868330	0.00002214431	198,424,708	179,460,473	198,424,708	179,460,473	FL	Monroe	5
2852696	0.00002214747	55,581,949	52,855,061	55,581,949	52,855,061	FL	Sarasota	1
2873308	0.00002215137	1,462,201,594	1,384,276,716	1,435,155,877	1,358,176,998	FL	Martin	2
2857856	0.00002215373	157,232,589	142,451,017	136,351,166	122,197,467	SC	Charleston	4
2857526	0.00002217567	1,620,002	1,389,379	1,620,002	1,389,379	ME	Washington	1
2871521	0.00002217871	1,610,040	1,296,919	1,610,040	1,296,919	SC	Beaufort	2
2848657	0.00002219006	426,125,484	387,656,844	426,125,484	387,656,844	NC	Carteret	3
2855040	0.00002219006	264,725,681	241,379,685	264,725,681	241,379,685	NC	Carteret	2
2863360	0.00002219006	154,504,167	140,543,202	154,504,167	140,543,202	FL	Duval	1
2877528	0.00002219006	158,517,917	143,726,453	158,517,917	143,726,453	SC	Charleston	1
2866698	0.00002222295	1,164,251	963,797	1,164,251	963,797	FL	Volusia	1
2863050	0.00002223236	40,347,276	38,090,386	40,347,276	38,090,386	DE	Sussex	3
2864626	0.00002225930	10,932,089	9,496,646	10,932,089	9,496,646	FL	Brevard	1
2867687	0.00002228928	24,677,807	20,523,049	24,677,807	20,523,049	FL	Pinellas	3
2876588	0.00002229046	19,707,487	17,412,140	18,241,598	15,996,949	SC	Beaufort	4
2854700	0.00002230450	474,808,035	460,517,745	474,808,035	460,517,745	NC	Hyde	2
2864817	0.00002231807	4,331,970	3,922,263	4,331,970	3,922,263	NY	Queens	2
2860878	0.00002232094	15,923,171	13,326,732	15,923,171	13,326,732	FL	Taylor	3
2852865	0.00002232387	719,549,846	665,902,417	719,549,846	665,902,417	NC	Carteret	3
2875195	0.00002233383	773,266,290	724,314,950	773,266,290	724,314,950	NC	New Hanover	4
2874509	0.00002239846	5,126,727,501	4,537,542,129	4,309,639,489	4,007,449,631	NC	Carteret	4
2866978	0.00002241077	60,091,520	56,261,559	60,091,520	56,261,559	RI	Washington	3
2867187	0.00002241293	6,540,262	5,562,581	6,540,262	5,562,581	FL	Monroe	3
2870356	0.00002241506	6,503,469	5,453,547	6,503,469	5,453,547	FL	Flagler	1
2862020	0.00002244656	286,350	203,553	286,350	203,553	LA	Lafourche	2
2863167	0.00002245493	236,950,091	218,055,405	236,950,091	218,055,405	FL	Pinellas	3
2863746	0.00002245726	9,505,822	8,918,547	9,505,822	8,918,547	MA	Barnstable	2
2849454	0.00002245881	254,516,835	234,559,391	254,516,835	234,559,391	NC	New Hanover	2
2851467	0.00002245881	612,778,484	559,159,670	612,778,484	559,159,670	NC	Onslow	2
2857567	0.00002245881	617,612,717	561,360,372	613,927,347	557,786,254	NC	Onslow	2
2867933	0.00002245881	589,494,568	549,358,520	589,494,568	549,358,520	NC	Carteret	2
2877670	0.00002245881	206,252,237	187,516,125	206,252,237	187,516,125	NC	Onslow	2
2862975	0.00002245914	754,606	652,361	754,606	652,361	MA	Barnstable	1
2873901	0.00002248647	1,175,375	983,310	1,175,375	983,310	FL	Monroe	5
2859364	0.00002249053	1,419,538	1,315,061	1,419,538	1,315,061	FL	Collier	5
2853764	0.00002249890	25,122	21,033	25,122	21,033	AL	Mobile	0
2868309	0.00002255340	3,269,255	2,914,126	3,269,255	2,914,126	RI	Washington	1
2855546	0.00002256096	864,066,764	798,321,475	858,863,518	793,298,614	NC	Carteret	4
2860058	0.00002260548	8,149,559	6,700,814	8,149,559	6,700,814	FL	Levy	3
2853990	0.00002261236	2,900	1,946	2,900	1,946	FL	Monroe	4
2854744	0.00002262801	1,175,689	962,594	1,175,689	962,594	FL	Miami-Dade	1
2864905	0.00002265654	794,982,165	735,739,409	726,474,185	669,379,030	FL	Brevard	1
2857240	0.00002267414	265,174,958	252,227,358	265,174,958	252,227,358	NC	Hyde	2
2856640	0.00002269011	535,636	432,884	535,636	432,884	LA	Plaquemines	1
2872784	0.00002269011	5,915,750	5,099,199	5,873,886	5,058,953	FL	Bay	3
2853837	0.00002272035	656,792,890	607,166,637	656,792,890	607,166,637	NC	Brunswick	4
2873247	0.00002272642	712,193,962	672,822,965	660,296,530	622,782,291	NC	Brunswick	4
2858000	0.00002273639	40,259,540	34,010,063	40,259,540	34,010,063	SC	Charleston	2
2864211	0.00002273697	1,851,160,362	1,725,134,944	1,600,823,974	1,484,466,748	NC	Brunswick	3
2871379	0.00002274828	121,890,277	110,690,628	121,890,277	110,690,628	FL	Broward	3
2862400	0.00002277357	344,297,551	313,803,164	344,297,551	313,803,164	FL	Hillsborough	2
2852747	0.00002278659	3,181,726	2,672,867	3,181,726	2,672,867	FL	Miami-Dade	2
2857546	0.00002282371	3,189,297,691	2,962,643,190	2,453,035,424	2,281,479,114	FL	Indian River	2
2867577	0.00002284780	186,242,330	171,390,645	186,242,330	171,390,645	FL	Hernando	1
2870348	0.00002286024	6,603,873	5,372,109	6,603,873	5,372,109	FL	Franklin	2
2861543	0.00002286814	185,877,907	173,959,746	185,877,907	173,959,746	NC	Hyde	2
2877458	0.00002287286	116,524,570	106,149,288	116,524,570	106,149,288	NC	Carteret	1
2849351	0.00002287289	727,111,027	689,687,006	727,111,027	689,687,006	NC	Carteret	4
2851207	0.00002287666	249,859,762	235,078,859	249,859,762	235,078,859	NC	Carteret	1

EventID	RATE	GU_Loss_wDS	GR_Loss_wDS	GU_Loss_xDS	GR_Loss_xDS	LandfallState	LandfallCounty	SS_Intensity
2869826	0.00002287693	24,543,624	20,244,643	24,543,624	20,244,643	FL	Miami-Dade	3
2872417	0.00002287693	14,111,618	11,601,788	14,111,618	11,601,788	FL	Miami-Dade	3
2873098	0.00002287712	29,098,062	27,806,465	29,098,062	27,806,465	NC	Carteret	2
2854020	0.00002287989	4,489,182	3,661,662	4,489,182	3,661,662	FL	St. Lucie	4
2855436	0.00002290666	192,949,440	172,892,835	192,949,440	172,892,835	SC	Georgetown	1
2855728	0.00002290777	690,760	573,541	690,760	573,541	FL	Nassau	2
2871474	0.00002291544	59,435,323	53,459,918	59,435,323	53,459,918	FL	Sarasota	1
2875837	0.00002293282	380,845	311,586	380,845	311,586	GA	Chatham	2
2849163	0.00002296332	143,070,553	129,245,432	143,070,553	129,245,432	FL	Brevard	2
2854800	0.00002298103	5,705,512	5,261,084	5,705,512	5,261,084	NC	Hyde	0
2877533	0.00002300429	923,030	763,508	923,030	763,508	FL	Charlotte	3
2863463	0.00002300713	2,807,464	2,526,879	2,807,464	2,526,879	FL	Collier	2
2849835	0.00002300829	454,638,710	417,084,626	454,638,710	417,084,626	NC	Brunswick	2
2849972	0.00002300829	1,150,037,062	1,060,144,148	990,616,628	907,055,479	FL	Brevard	3
2870477	0.00002300829	55,012,505	49,446,395	55,012,505	49,446,395	NC	New Hanover	2
2872278	0.00002300829	686,601,963	637,825,407	646,330,023	598,783,965	FL	Brevard	1
2875692	0.00002300829	1,356,551,499	1,253,684,994	1,152,560,314	1,057,834,710	FL	Brevard	4
2870347	0.00002300985	68,696,132	65,131,268	68,696,132	65,131,268	NC	Hyde	1
2866271	0.00002301362	81,570,168	72,067,801	81,570,168	72,067,801	NC	Brunswick	1
2864772	0.00002301423	90,438,841	78,378,944	90,438,841	78,378,944	GA	Chatham	2
2848487	0.00002302765	424,744,165	401,487,654	424,744,165	401,487,654	NC	Hyde	3
2861448	0.00002303983	22,792,476	20,459,648	22,621,356	20,293,501	FL	Martin	4
2874856	0.00002304473	3,315,273,998	2,759,925,166	2,853,130,139	2,466,889,267	FL	Monroe	1
2863526	0.00002306046	17,955,200	14,613,148	17,955,200	14,613,148	FL	Franklin	3
2871906	0.00002306046	6,691,678	5,613,503	6,691,678	5,613,503	FL	Martin	2
2875882	0.00002307240	15,744,612	14,106,635	15,744,612	14,106,635	NC	Onslow	0
2851933	0.00002310064	62,809,534	57,062,985	62,809,534	57,062,985	FL	Palm Beach	4
2859104	0.00002311276	9,161,723	8,303,661	9,161,723	8,303,661	MA	Barnstable	2
2865930	0.00002311459	1,053,732,135	979,050,003	908,562,542	841,342,754	SC	Horry	2
2873895	0.00002311850	650,817,975	598,153,760	645,855,776	593,319,735	NC	Brunswick	2
2862171	0.00002312186	48,031,911	42,944,507	40,442,271	35,608,255	AL	Baldwin	5
2855574	0.00002313365	47,871,610	42,208,119	40,630,274	35,240,325	GA	Chatham	4
2857381	0.00002313513	269,401,816	243,017,937	269,401,816	243,017,937	SC	Horry	2
2856067	0.00002313569	351,597,768	340,449,287	351,597,768	340,449,287	NJ	Cape May	3
2853053	0.00002313692	611,765,592	563,786,381	605,590,031	557,762,434	VA	Virginia Beach	1
2874698	0.00002313710	133,176,010	121,883,773	133,176,010	121,883,773	NC	Hyde	1
2860558	0.00002314672	29,954,349	24,888,019	29,954,349	24,888,019	FL	Bay	4
2854977	0.00002314950	224,907,292	203,548,399	188,202,218	168,039,318	SC	Colleton	4
2848468	0.00002316138	3,159	2,134	3,159	2,134	LA	Plaquemines	2
2869168	0.00002316235	4,106,187	3,736,788	4,106,187	3,736,788	FL	Collier	1
2874891	0.00002316939	4,901,036	4,165,068	4,901,036	4,165,068	FL	Pasco	3
2852456	0.00002319987	210,600,438	189,505,988	210,600,438	189,505,988	SC	Horry	4
2858403	0.00002320488	32,964,214	28,937,594	32,964,214	28,937,594	NC	Brunswick	1
2849980	0.00002321890	51,556,276	45,587,209	50,171,716	44,249,543	GA	Liberty	3
2857012	0.00002322451	7,295,628	6,021,837	7,295,628	6,021,837	SC	Colleton	2
2850989	0.00002323868	213,763,370	194,802,717	162,081,411	144,801,935	FL	Flagler	3
2874642	0.00002323946	404,070	345,297	404,070	345,297	FL	Monroe	2
2856598	0.00002324025	61,881,808	56,950,850	61,881,808	56,950,850	FL	Pinellas	2
2857621	0.00002324025	15,612,071	14,241,634	15,612,071	14,241,634	FL	Pinellas	2
2864289	0.00002324025	199,846,580	181,432,933	199,846,580	181,432,933	FL	Sarasota	2
2870791	0.00002324025	6,116,328	5,074,656	6,116,328	5,074,656	FL	Manatee	2
2863939	0.00002324490	9,785,872	8,426,633	9,785,872	8,426,633	NY	Suffolk	1
2858527	0.00002325677	28,606,347	27,088,032	28,606,347	27,088,032	FL	Collier	1
2867414	0.00002325822	6,599,681	5,625,609	6,599,681	5,625,609	FL	Monroe	5
2870530	0.00002326730	17,768,118	16,852,395	17,768,118	16,852,395	RI	Washington	2
2871972	0.00002327146	182,678,392	173,459,611	182,678,392	173,459,611	VA	Northampton	1
2855917	0.00002328110	16,596,162	14,734,995	16,596,162	14,734,995	FL	Brevard	2
2858393	0.00002328110	12,240,003	11,229,024	12,240,003	11,229,024	NC	Hyde	0
2873902	0.00002328418	40,131,358	34,104,259	40,131,358	34,104,259	FL	Miami-Dade	1
2855522	0.00002330498	17,659,595	14,929,818	16,517,638	13,841,351	SC	Charleston	4
2865935	0.00002330498	1,992,853,409	1,904,141,582	1,966,431,799	1,880,413,141	NC	Dare	4
2869399	0.00002330498	1,426,729,469	1,349,417,219	1,411,767,184	1,335,243,169	NC	Carteret	5
2875065	0.00002330498	1,872,611,939	1,764,852,004	1,836,295,007	1,731,370,386	NC	Carteret	4
2875562	0.00002333000	802,777,372	750,117,987	751,620,595	700,748,803	SC	Charleston	3
2870486	0.00002334053	587,078,580	535,039,889	579,261,080	527,465,266	SC	Horry	2
2871287	0.00002335095	297,357,981	269,275,832	287,457,294	259,703,414	FL	Monroe	2
2862828	0.00002335783	2,022,831,368	1,869,564,117	1,682,140,413	1,544,666,313	SC	Horry	2
2868849	0.00002336099	2,848,093	2,506,749	2,848,093	2,506,749	MA	Dukes	2
2875939	0.00002336748	234,275,914	217,150,642	234,275,914	217,150,642	SC	Horry	4
2860022	0.00002337042	225,564,627	213,590,600	225,564,627	213,590,600	NC	Carteret	2
2858742	0.00002344248	41,230,512	36,470,272	40,205,174	35,480,188	GA	Glynn	3
2851328	0.00002344286	6,777,511	5,508,693	6,777,511	5,508,693	FL	Citrus	4
2873291	0.00002344972	8,850,038	8,318,687	8,850,038	8,318,687	RI	Washington	2
2870925	0.00002348371	1,248,100,301	1,157,962,346	1,210,961,351	1,122,326,399	NC	Carteret	3
2875729	0.00002348740	695,046	615,496	695,046	615,496	FL	Miami-Dade	1
2855470	0.00002348912	298,443,790	276,260,654	298,443,790	276,260,654	NC	Carteret	3

EventID	RATE	GU_Loss_wDS	GR_Loss_wDS	GU_Loss_xDS	GR_Loss_xDS	LandfallState	LandfallCounty	SS_Intensity
2866442	0.00002349460	72,116,681	64,938,969	72,116,681	64,938,969	SC	Georgetown	1
2874669	0.00002349460	9,646,939	8,062,234	9,646,939	8,062,234	FL	Palm Beach	1
2873378	0.00002350201	128,583,369	113,515,629	126,566,553	111,562,611	FL	Walton	1
2866253	0.00002352817	893,638	766,252	893,638	766,252	MA	Barnstable	3
2867791	0.00002353896	182,219,588	168,107,886	182,219,588	168,107,886	FL	Monroe	4
2862515	0.00002357282	1,510,647	1,259,870	1,510,647	1,259,870	SC	Beaufort	1
2871297	0.00002357282	279,635,844	255,899,045	279,635,844	255,899,045	GA	Liberty	1
2872990	0.00002357282	9,557,679	8,477,118	9,557,679	8,477,118	GA	Liberty	1
2851701	0.00002360896	133,390,679	119,078,697	133,390,679	119,078,697	FL	Dixie	2
2863145	0.00002362212	391,402,964	367,356,954	391,402,964	367,356,954	NC	Onslow	1
2857955	0.00002364178	378,740,393	363,935,361	378,740,393	363,935,361	FL	Palm Beach	1
2862497	0.00002364813	999,505,690	915,984,754	961,836,837	879,726,331	NC	New Hanover	3
2850509	0.00002364844	219,346,163	201,041,725	219,346,163	201,041,725	NC	Brunswick	1
2876652	0.00002366024	161,628,481	143,348,094	161,628,481	143,348,094	SC	Charleston	2
2861001	0.00002366732	569,704,909	541,846,899	569,704,909	541,846,899	NC	Carteret	4
2877602	0.00002368926	967,269,974	894,977,948	949,327,945	877,689,443	NC	Brunswick	3
2873270	0.00002370334	13,056,921	11,024,848	13,056,921	11,024,848	FL	Brevard	4
2870529	0.00002372394	529	370	529	370	FL	Monroe	1
2852760	0.00002374581	190,299,054	170,822,137	190,299,054	170,822,137	SC	Horry	1
2852924	0.00002376124	25,171,352	21,234,083	25,171,352	21,234,083	SC	Charleston	2
2854408	0.00002376124	4,113,868	3,236,142	4,113,868	3,236,142	FL	Martin	2
2857373	0.00002376275	42,494,213	37,817,924	42,494,213	37,817,924	VA	Virginia Beach	3
2865707	0.00002379317	35,765,304	31,195,045	35,765,304	31,195,045	NC	Onslow	1
2875314	0.00002379453	204,372,538	186,321,761	204,372,538	186,321,761	GA	Camden	1
2858078	0.00002379571	264,327,800	242,512,015	264,327,800	242,512,015	NC	Carteret	2
2851705	0.00002380251	40,299,892	34,398,169	40,299,892	34,398,169	FL	Monroe	3
2857254	0.00002385224	40,320,573	35,285,646	40,320,573	35,285,646	SC	Georgetown	1
2862622	0.00002386494	2,637,269	2,116,858	2,637,269	2,116,858	FL	Brevard	3
2868164	0.00002386870	403,569,671	378,090,947	403,569,671	378,090,947	FL	Monroe	4
2858475	0.00002387690	125,611,167	113,709,295	125,611,167	113,709,295	FL	Levy	3
2863940	0.00002388606	394,359,706	372,339,594	394,359,706	372,339,594	NC	Hyde	1
2877776	0.00002389658	330,962,902	301,540,649	282,728,331	254,795,978	SC	Charleston	4
2849065	0.00002391386	92,271,612	84,925,475	92,271,612	84,925,475	NC	Hyde	1
2857049	0.00002392004	174,319,906	162,065,897	174,319,906	162,065,897	FL	Sarasota	3
2877219	0.00002392508	22,511,735	21,340,400	22,511,735	21,340,400	NC	Currituck	1
2852639	0.00002394160	1,806,760,258	1,710,469,530	1,666,472,731	1,576,805,822	FL	Nassau	1
2876467	0.00002395217	20,724,254	17,911,678	20,724,254	17,911,678	SC	Charleston	2
2869136	0.00002395786	402,794,334	366,055,055	387,073,537	350,779,283	FL	Monroe	1
2858841	0.00002395833	629,336	540,093	629,336	540,093	RI	Newport	1
2865990	0.00002396155	263,489,401	240,400,116	262,055,878	239,018,720	SC	Charleston	3
2859167	0.00002396448	408,926,287	386,235,781	408,926,287	386,235,781	NC	Hyde	3
2852439	0.00002396488	9,161,845	7,937,295	9,161,845	7,937,295	SC	Charleston	3
2857979	0.00002397336	363,549,331	348,722,137	363,549,331	348,722,137	NC	Hyde	2
2864193	0.00002398207	5,459,516	4,527,276	5,459,516	4,527,276	FL	Miami-Dade	4
2866987	0.00002398207	258,722	210,145	258,722	210,145	FL	Miami-Dade	4
2851645	0.00002400797	38,511,286	34,128,040	38,511,286	34,128,040	FL	Pinellas	4
2871417	0.00002400943	465,453	390,216	465,453	390,216	NC	Dare	0
2877340	0.00002400943	407,763	342,002	407,763	342,002	NC	Dare	0
2854565	0.00002401686	47,786,331	40,707,771	47,786,331	40,707,771	SC	Beaufort	2
2861909	0.00002401686	20,482,368	17,768,476	20,482,368	17,768,476	SC	Beaufort	2
2864488	0.00002401686	220,946,505	200,392,525	216,618,214	196,175,116	FL	Flagler	1
2869796	0.00002401686	66,731,593	56,795,267	66,220,887	56,306,187	SC	Colleton	2
2867896	0.00002404258	1,794,149	1,472,215	1,794,149	1,472,215	LA	Cameron	2
2870373	0.00002406503	34,051	25,836	34,051	25,836	LA	Cameron	1
2849974	0.00002409326	319,001,357	289,018,373	319,001,357	289,018,373	FL	Collier	1
2853067	0.00002409667	14,388,118	12,116,844	14,388,118	12,116,844	SC	Charleston	1
2863322	0.00002409667	25,717,406	21,435,630	25,717,406	21,435,630	FL	Martin	2
2873856	0.00002409667	433,176,662	390,786,440	423,431,415	381,394,581	FL	Brevard	1
2852802	0.00002411396	552,380,400	508,787,803	478,912,358	437,187,445	SC	Charleston	2
2854442	0.00002412788	17,391,597	15,536,484	17,391,597	15,536,484	TX	Brazoria	4
2872497	0.00002412788	3,485,706	2,764,753	3,485,706	2,764,753	TX	Brazoria	4
2875344	0.00002412788	9,669,961	8,359,906	8,975,601	7,693,451	GA	Liberty	3
2848833	0.00002414976	85,656,314	75,858,600	85,656,314	75,858,600	FL	Manatee	4
2851663	0.00002414976	18,094,328	16,647,326	18,094,328	16,647,326	FL	Manatee	4
2874074	0.00002414976	353,975	294,923	353,975	294,923	FL	Hillsborough	4
2877230	0.00002416402	84,838,032	80,341,017	84,838,032	80,341,017	NC	Hyde	1
2872764	0.00002417526	68,044,481	60,171,702	68,044,481	60,171,702	SC	Beaufort	1
2871206	0.00002418396	2,171,905	1,877,192	2,171,905	1,877,192	FL	Monroe	4
2869846	0.00002418887	1,303,455,025	1,256,513,673	1,303,455,025	1,256,513,673	NC	Hyde	4
2873023	0.00002419400	2,328,794	1,993,045	2,328,794	1,993,045	FL	Monroe	2
2868633	0.00002419938	356,506,607	332,262,326	356,506,607	332,262,326	NC	Carteret	1
2876750	0.00002421227	328,144,138	307,273,335	328,144,138	307,273,335	FL	Monroe	4
2857911	0.00002421855	726,707	645,527	726,707	645,527	FL	Pinellas	3
2860545	0.00002421855	62,429,612	55,723,153	62,429,612	55,723,153	FL	Sarasota	3
2864923	0.00002421855	614,654,944	560,076,500	602,793,688	548,539,423	FL	Manatee	3
2867487	0.00002421855	236,337,207	213,868,585	228,703,521	206,436,625	FL	Manatee	3

EventID	RATE	GU_Loss_wDS	GR_Loss_wDS	GU_Loss_xDS	GR_Loss_xDS	LandfallState	LandfallCounty	SS_Intensity
2864194	0.00002421875	219,836	180,876	219,836	180,876	SC	Colleton	1
2869837	0.00002421875	120,724,601	107,465,542	119,873,826	106,640,595	SC	Beaufort	1
2876939	0.00002421875	69,191,371	60,536,324	69,191,371	60,536,324	SC	Colleton	1
2868858	0.00002422159	295,242,720	271,884,374	295,242,720	271,884,374	NC	Pender	1
2877439	0.00002422725	344,729	283,977	344,729	283,977	GA	McIntosh	1
2858229	0.00002422976	2,260,134,085	2,074,275,896	2,133,348,999	1,961,427,613	NC	Onslow	4
2871843	0.00002427858	410,882	351,240	410,882	351,240	NJ	Ocean	3
2856668	0.00002427953	252,528,626	229,956,900	252,528,626	229,956,900	FL	Pinellas	1
2872020	0.00002430071	194,464	159,867	194,464	159,867	GA	Glynn	1
2853988	0.00002431235	92,526,208	83,113,068	92,526,208	83,113,068	NC	Carteret	3
2874219	0.00002436263	409,600,894	369,077,190	403,229,724	362,962,726	FL	Monroe	2
2855741	0.00002437284	2,421,292,665	2,250,785,586	1,909,132,106	1,769,888,565	FL	Monroe	3
2857967	0.00002437284	4,552,832	4,183,514	4,552,832	4,183,514	FL	Monroe	3
2859805	0.00002437284	255,972,552	236,307,227	255,972,552	236,307,227	FL	Monroe	3
2861821	0.00002437284	838,160	759,338	838,160	759,338	FL	Monroe	3
2873192	0.00002437284	3,607,151	2,997,572	3,607,151	2,997,572	FL	Monroe	3
2877095	0.00002437284	32,074,819	29,937,930	32,074,819	29,937,930	FL	Monroe	3
2867409	0.00002439593	840,953	717,515	840,953	717,515	FL	Monroe	3
2856543	0.00002443899	1,474,337	1,241,820	1,474,337	1,241,820	LA	Terrebonne	3
2859479	0.00002444392	170,924,161	156,026,986	170,924,161	156,026,986	NC	Carteret	1
2863241	0.00002444392	73,744,629	67,302,238	73,744,629	67,302,238	NC	Carteret	1
2873492	0.00002444392	38,901,570	34,284,190	38,901,570	34,284,190	FL	Monroe	1
2869078	0.00002448658	470,841,797	429,843,706	470,841,797	429,843,706	NC	Hyde	2
2872849	0.00002449822	318,879,817	307,755,633	318,879,817	307,755,633	NC	Carteret	2
2850898	0.00002450081	124,804,172	113,345,546	124,804,172	113,345,546	FL	Sarasota	3
2852533	0.00002450081	34,729,914	29,175,697	34,729,914	29,175,697	FL	Lee	3
2855781	0.00002450081	439,789,924	417,738,541	439,789,924	417,738,541	FL	Lee	3
2855990	0.00002450081	585,541	510,529	585,541	510,529	FL	Lee	3
2856193	0.00002450081	74,508,927	67,622,441	74,508,927	67,622,441	FL	Charlotte	3
2859749	0.00002450081	52,575,456	47,819,611	52,575,456	47,819,611	FL	Sarasota	3
2859810	0.00002450081	11,410	7,836	11,410	7,836	FL	Lee	3
2861434	0.00002450081	66,895,343	60,234,482	66,895,343	60,234,482	FL	Sarasota	3
2863384	0.00002450081	104,071,713	91,649,631	104,071,713	91,649,631	FL	Lee	3
2863401	0.00002450081	64,179,755	58,401,608	64,179,755	58,401,608	FL	Lee	4
2863658	0.00002450081	6,018,739	5,605,513	6,018,739	5,605,513	FL	Lee	3
2863744	0.00002450081	45,188,166	39,405,203	45,188,166	39,405,203	FL	Lee	3
2864122	0.00002450081	232,030,431	209,038,655	232,030,431	209,038,655	FL	Lee	3
2865032	0.00002450081	4,454,539	4,118,144	4,454,539	4,118,144	FL	Charlotte	3
2865044	0.00002450081	425,750,739	388,457,324	425,750,739	388,457,324	FL	Lee	3
2865066	0.00002450081	85,008,666	77,717,335	85,008,666	77,717,335	FL	Lee	3
2866296	0.00002450081	60,086,764	54,966,067	60,086,764	54,966,067	FL	Sarasota	3
2866671	0.00002450081	3,343,497	3,056,692	3,343,497	3,056,692	FL	Lee	3
2869295	0.00002450081	25,446,533	24,046,972	25,446,533	24,046,972	FL	Sarasota	3
2874316	0.00002450081	124,720,110	111,255,420	124,720,110	111,255,420	FL	Sarasota	3
2877666	0.00002450081	446,524,467	406,402,368	446,524,467	406,402,368	FL	Lee	3
2860637	0.00002451676	323,114,671	312,128,593	323,114,671	312,128,593	VA	Accomack	3
2854205	0.00002454423	40,848,378	35,699,006	40,848,378	35,699,006	FL	Martin	2
2853644	0.00002456773	32,607,358	28,453,473	32,607,358	28,453,473	MS	Harrison	3
2863845	0.00002458284	124,621,295	113,377,043	124,621,295	113,377,043	FL	Monroe	2
2864597	0.00002459332	400,891,434	363,418,638	400,891,434	363,418,638	NC	Currituck	2
2877686	0.00002461370	29,548,413	27,048,177	29,548,413	27,048,177	NC	Hyde	2
2876716	0.00002461792	107,336,573	102,568,513	107,336,573	102,568,513	NC	Dare	2
2862480	0.00002462663	41,033,483	37,897,280	41,033,483	37,897,280	FL	Miami-Dade	2
2862738	0.00002462663	160,375,350	147,400,971	160,375,350	147,400,971	NC	Carteret	2
2863758	0.00002462663	11,335,080	10,596,105	11,335,080	10,596,105	FL	Monroe	3
2868012	0.00002462663	696,795,069	637,842,625	691,577,912	632,782,987	FL	Brevard	2
2873581	0.00002463777	278,668	233,117	278,668	233,117	LA	Plaquemines	1
2871216	0.00002464725	296,996,261	278,646,518	296,996,261	278,646,518	FL	Collier	2
2869662	0.00002466163	27,163,243	22,221,869	27,163,243	22,221,869	FL	Franklin	1
2857400	0.00002467258	4,234,915,097	3,641,321,718	3,532,033,278	3,125,384,474	NC	Carteret	5
2871884	0.00002467687	4,071,959	3,703,885	4,071,959	3,703,885	NC	Hyde	0
2863380	0.00002469288	650,643,793	597,092,855	650,643,793	597,092,855	NC	Brunswick	2
2872134	0.00002469805	17,556,208	14,383,226	17,556,208	14,383,226	SC	Charleston	1
2870857	0.00002470636	7,857,088	6,632,239	7,857,088	6,632,239	SC	Colleton	2
2876676	0.00002472558	3,654,468	3,074,492	3,654,468	3,074,492	GA	Glynn	1
2876658	0.00002472888	47,699,464	44,136,130	47,699,464	44,136,130	NC	Carteret	1
2861502	0.00002473162	24,176,879	20,355,933	24,176,879	20,355,933	TX	Brazoria	1
2865908	0.00002479552	239,297,767	218,505,093	239,297,767	218,505,093	FL	Broward	4
2855733	0.00002480017	198,718,754	183,024,298	198,718,754	183,024,298	FL	Martin	1
2867713	0.00002480017	111,730,425	101,766,948	111,730,425	101,766,948	FL	Miami-Dade	1
2868685	0.00002480017	71,335,566	65,390,666	71,335,566	65,390,666	NC	Onslow	2
2863331	0.00002480779	770,573,370	728,211,305	738,535,228	696,923,501	NC	Dare	2
2858227	0.00002483465	61,090,451	53,460,355	60,655,658	53,041,555	FL	Monroe	4
2870661	0.00002483809	34,494,462	32,625,623	34,494,462	32,625,623	ME	Hancock	1
2862899	0.00002484320	52,670,687	45,410,003	52,670,687	45,410,003	SC	Charleston	2
2856122	0.00002487327	512,415,192	477,985,454	512,415,192	477,985,454	FL	Lee	4

EventID	RATE	GU_Loss_wDS	GR_Loss_wDS	GU_Loss_xDS	GR_Loss_xDS	LandfallState	LandfallCounty	SS_Intensity
2871599	0.00002487327	596,851	521,293	596,851	521,293	FL	Charlotte	4
2855715	0.00002487537	2,297,660	1,813,367	2,297,660	1,813,367	FL	Walton	2
2860490	0.00002489661	500,834	381,412	500,834	381,412	FL	Broward	3
2868736	0.00002489661	17,915,700	16,859,990	17,915,700	16,859,990	FL	Broward	3
2872379	0.00002489661	1,903,228	1,473,839	1,903,228	1,473,839	FL	Palm Beach	3
2863031	0.00002491079	359,208,754	342,926,934	359,208,754	342,926,934	FL	Monroe	4
2868412	0.00002494134	313,791,744	300,467,207	313,791,744	300,467,207	NC	Hyde	2
2860018	0.00002495431	212,070,172	192,294,389	212,070,172	192,294,389	NC	Onslow	2
2853968	0.00002496065	79,245	63,926	79,245	63,926	FL	Charlotte	1
2872806	0.00002496767	183,565,964	167,425,539	176,263,583	160,302,152	LA	Cameron	4
2868299	0.00002498890	201,731,635	190,039,525	201,731,635	190,039,525	NC	Carteret	4
2862127	0.00002500174	123,626,410	112,489,724	123,626,410	112,489,724	FL	Sarasota	3
2875278	0.00002500280	83,847,784	76,126,662	83,320,938	75,612,929	FL	Brevard	2
2873590	0.00002500927	24,641,969	22,136,236	24,641,969	22,136,236	SC	Charleston	4
2860823	0.00002501290	1,075,314	878,564	1,075,314	878,564	NC	Onslow	0
2849336	0.00002502304	309,168	257,069	309,168	257,069	FL	Hernando	3
2852952	0.00002503173	413,410,300	378,788,624	409,076,471	374,563,382	SC	Charleston	2
2860871	0.00002504068	47,606,435	45,389,676	47,606,435	45,389,676	FL	Miami-Dade	5
2867302	0.00002504562	5,186,256	4,411,054	5,186,256	4,411,054	FL	Brevard	1
2849434	0.00002505705	828,265,668	759,282,481	703,623,591	638,208,245	FL	Collier	3
2849900	0.00002505705	35,671,676	33,557,641	35,671,676	33,557,641	FL	Lee	3
2850153	0.00002505705	254,536,128	229,648,007	254,536,128	229,648,007	FL	Collier	3
2855183	0.00002505705	5,454,721	4,996,121	5,454,721	4,996,121	FL	Collier	3
2857682	0.00002505705	76,707,838	71,130,732	76,707,838	71,130,732	FL	Lee	3
2860217	0.00002505705	34,951,202	31,364,946	34,951,202	31,364,946	FL	Lee	3
2860621	0.00002505705	368,880,843	336,811,403	368,880,843	336,811,403	FL	Collier	3
2861026	0.00002505705	187,005,134	168,413,420	187,005,134	168,413,420	FL	Collier	3
2861506	0.00002505705	35,102,404	31,405,817	35,102,404	31,405,817	FL	Collier	3
2864155	0.00002505705	300,574	248,602	300,574	248,602	FL	Lee	3
2870018	0.00002505705	373,097,414	347,113,203	373,097,414	347,113,203	FL	Monroe	1
2872862	0.00002505705	4,907,393	4,517,976	4,907,393	4,517,976	FL	Collier	3
2876026	0.00002505705	365,657,638	333,743,938	361,495,960	329,702,894	FL	Lee	3
2869568	0.00002507466	61,241,973	53,058,318	57,998,265	49,944,089	SC	Charleston	4
2873330	0.00002509407	14,958,487	13,008,304	14,051,009	12,135,942	GA	Chatham	2
2869198	0.00002511883	547,856,838	514,633,324	547,856,838	514,633,324	NC	Currituck	3
2854354	0.00002513039	1,080,006	903,061	1,080,006	903,061	FL	Monroe	5
2868509	0.00002513342	599,604,343	547,896,309	595,839,862	544,230,439	FL	Miami-Dade	3
2859302	0.00002513557	8,190,056	6,731,631	8,190,056	6,731,631	FL	Hillsborough	1
2859026	0.00002515180	853,371,186	780,994,871	797,434,157	727,395,209	SC	Horry	3
2860434	0.00002521874	127,582,252	113,275,117	120,389,964	106,319,798	FL	Flagler	1
2861093	0.00002523488	122,112	99,296	122,112	99,296	FL	Monroe	4
2871338	0.00002523488	1,264,162	1,061,604	1,264,162	1,061,604	FL	Monroe	4
2858770	0.00002528363	69,992,916	65,814,239	69,992,916	65,814,239	NC	Carteret	1
2851268	0.00002529281	29,848,403	25,566,168	25,687,239	21,593,853	GA	Liberty	4
2859203	0.00002529524	113,992,050	100,305,964	113,992,050	100,305,964	AL	Baldwin	2
2862410	0.00002530057	14,236,882	11,642,432	14,236,882	11,642,432	SC	Georgetown	4
2854061	0.00002537019	17,133,126	14,935,785	17,133,126	14,935,785	FL	Brevard	1
2856418	0.00002537439	424,545	332,308	424,545	332,308	MS	Jackson	1
2867287	0.00002537920	931,106	756,159	931,106	756,159	FL	Miami-Dade	1
2866543	0.00002541679	209,720,283	188,245,608	209,720,283	188,245,608	SC	Georgetown	1
2851640	0.00002545245	132,478,999	128,091,312	132,478,999	128,091,312	NC	Hyde	2
2857902	0.00002545308	631,549	554,236	631,549	554,236	FL	Hillsborough	3
2858776	0.00002545308	34,857,995	31,617,177	34,857,995	31,617,177	FL	Manatee	3
2866547	0.00002545308	401,335	353,755	401,335	353,755	FL	Charlotte	3
2871667	0.00002545308	12,808,246	10,872,258	12,808,246	10,872,258	FL	Sarasota	3
2849727	0.00002548582	110,567,492	97,333,923	110,567,492	97,333,923	FL	Monroe	4
2877330	0.00002556485	158,854,055	143,993,954	158,854,055	143,993,954	SC	Horry	2
2866417	0.00002556682	5,375,750	4,510,987	5,375,750	4,510,987	FL	Flagler	1
2870170	0.00002558295	41,387,215	37,090,761	38,422,606	34,219,507	GA	Liberty	4
2868640	0.00002560527	75,959,163	69,524,753	75,959,163	69,524,753	NY	Suffolk	1
2867236	0.00002563996	523,732,166	485,203,324	516,746,829	478,376,896	FL	Monroe	1
2860519	0.00002564481	857,619	681,455	857,619	681,455	FL	Bay	1
2853318	0.00002564778	83,413,640	74,873,203	83,413,640	74,873,203	FL	Indian River	4
2849870	0.00002565585	3,953,141	3,211,769	3,953,141	3,211,769	TX	Matagorda	4
2864764	0.00002566123	16,316,067	15,383,888	16,316,067	15,383,888	NC	Dare	1
2870249	0.00002568737	1,257,254	1,116,258	1,257,254	1,116,258	FL	Collier	2
2862713	0.00002568816	27,123,508	24,372,519	27,123,508	24,372,519	SC	Beaufort	2
2860741	0.00002570042	460,543,343	439,846,472	460,543,343	439,846,472	NC	Carteret	2
2860369	0.00002570544	275,461	240,611	275,461	240,611	FL	St. Lucie	4
2867453	0.00002570662	17,003	13,848	17,003	13,848	MA	Barnstable	1
2858746	0.00002573249	119,883,136	110,799,737	119,883,136	110,799,737	FL	Dixie	3
2852617	0.00002576562	572,938,694	521,975,820	516,358,929	467,293,574	SC	Charleston	2
2864885	0.00002577779	152,766,333	135,436,880	152,766,333	135,436,880	SC	Charleston	1
2860953	0.00002578112	1,232,675,521	1,165,574,385	1,209,529,600	1,143,339,208	NC	New Hanover	4
2876636	0.00002579753	579,248,772	527,897,885	571,495,025	520,365,017	FL	Broward	2
2851003	0.00002581957	3,759,903	3,252,136	3,759,903	3,252,136	GA	McIntosh	2

EventID	RATE	GU_Loss_wDS	GR_Loss_wDS	GU_Loss_xDS	GR_Loss_xDS	LandfallState	LandfallCounty	SS_Intensity
2850842	0.00002582324	47,235,277	42,263,087	45,998,470	41,060,548	FL	Monroe	1
2874618	0.00002582707	6,200,771	5,068,867	6,200,771	5,068,867	FL	Okaloosa	1
2848510	0.00002582967	60,446,293	54,486,413	57,614,037	51,733,045	SC	Charleston	4
2855580	0.00002584216	16,655,726	14,077,980	16,655,726	14,077,980	FL	Miami-Dade	3
2860585	0.00002584216	46,072,635	39,533,566	46,072,635	39,533,566	FL	Miami-Dade	3
2864874	0.00002584216	341,666,969	312,408,881	341,666,969	312,408,881	FL	Miami-Dade	3
2852486	0.00002584305	235,652,080	215,179,838	235,652,080	215,179,838	FL	Brevard	3
2871528	0.00002584828	1,429,518	1,175,053	1,429,518	1,175,053	FL	Broward	4
2853958	0.00002585330	419,825,665	386,387,863	419,825,665	386,387,863	NC	Carteret	1
2874169	0.00002586721	51,062,452	46,251,914	51,062,452	46,251,914	FL	Dixie	3
2860095	0.00002589451	1,910,090,259	1,815,388,284	1,867,882,087	1,775,987,432	NC	Carteret	4
2877531	0.00002589451	89,428	70,108	87,947	68,726	GA	Chatham	4
2867096	0.00002589693	987,666,051	908,010,924	846,714,510	772,162,330	SC	Charleston	3
2870619	0.00002590677	977,856,694	910,902,781	962,450,065	895,886,852	NC	Carteret	2
2864683	0.00002594920	56,384,624	48,855,348	56,059,695	48,543,014	FL	Monroe	1
2870896	0.00002594973	183,398,444	165,047,701	169,037,735	151,100,229	SC	Beaufort	2
2861477	0.00002596722	149,115,387	140,895,091	149,115,387	140,895,091	NC	Carteret	2
2862982	0.00002596885	124,467,274	119,724,543	124,467,274	119,724,543	VA	Northampton	3
2848811	0.00002599213	12,357,084	11,086,864	12,357,084	11,086,864	FL	Miami-Dade	4
2875513	0.00002601413	15,999,209	13,271,923	15,999,209	13,271,923	SC	Beaufort	1
2851851	0.00002601584	57,145,069	54,390,400	57,145,069	54,390,400	NC	Hyde	1
2877938	0.00002601664	103,030	80,503	103,030	80,503	FL	St. Lucie	2
2851250	0.00002603476	132,279,675	118,741,371	124,634,538	111,309,445	FL	Escambia	3
2850127	0.00002603650	17	14	17	14	FL	St. Johns	3
2858002	0.00002603650	156,618	130,401	156,618	130,401	FL	Volusia	2
2862262	0.00002608327	136,250,625	121,799,470	136,250,625	121,799,470	FL	Monroe	2
2852059	0.00002608359	19,252,956	16,375,668	16,205,646	13,476,612	GA	Camden	3
2856925	0.00002608603	49,664,366	44,243,508	49,664,366	44,243,508	FL	Monroe	4
2875276	0.00002609709	29,095,042	25,162,612	23,536,526	19,853,063	SC	Charleston	5
2866740	0.00002613354	52,465,039	48,207,337	52,465,039	48,207,337	FL	Sarasota	3
2857484	0.00002613637	132,554,366	119,602,522	132,554,366	119,602,522	SC	Georgetown	2
2855445	0.00002617392	132,549,988	119,605,041	132,549,988	119,605,041	FL	Monroe	4
2864515	0.00002617599	81,919,978	78,286,424	81,919,978	78,286,424	NC	Dare	1
2854703	0.00002617989	2,799,981	2,531,407	2,799,981	2,531,407	FL	Miami-Dade	3
2874414	0.00002618286	620,240,517	564,276,255	615,288,229	559,473,001	FL	Monroe	2
2849088	0.00002619549	417,884,268	379,371,125	417,884,268	379,371,125	SC	Horry	2
2850075	0.00002621609	2,586,846	2,183,486	2,393,717	1,999,098	FL	Duval	2
2864845	0.00002622886	5,066,342	4,690,850	5,066,342	4,690,850	NC	Hyde	0
2852284	0.00002626923	10,614,710	9,142,621	10,614,710	9,142,621	FL	Lee	3
2869542	0.00002627897	522,986	409,006	522,986	409,006	FL	Monroe	3
2864393	0.00002628383	39,490,753	36,931,335	39,490,753	36,931,335	NC	Carteret	1
2864117	0.00002630104	260,990,340	235,157,995	260,990,340	235,157,995	SC	Horry	2
2858646	0.00002635173	126,988,710	117,036,851	126,988,710	117,036,851	FL	Monroe	1
2852974	0.00002635476	705,176	562,759	705,176	562,759	FL	Monroe	4
2859449	0.00002636737	15,921,918	14,062,457	15,921,918	14,062,457	FL	Sarasota	3
2865566	0.00002638857	1,541,012	1,347,496	1,541,012	1,347,496	NY	Suffolk	2
2873715	0.00002644938	13,986,084	11,666,978	13,986,084	11,666,978	FL	Levy	1
2850003	0.00002646726	286,469,800	262,971,350	286,469,800	262,971,350	NC	Brunswick	2
2866613	0.00002647282	751,354,594	714,514,943	751,354,594	714,514,943	FL	Monroe	4
2870424	0.00002647282	14,489,356	13,550,960	14,489,356	13,550,960	FL	Monroe	4
2869919	0.00002649487	1,513,647,909	1,404,043,675	1,294,689,421	1,192,964,256	FL	Duval	0
2852892	0.00002650906	78,785,604	68,685,072	78,785,604	68,685,072	FL	Collier	4
2873778	0.00002651092	134,716,004	121,121,019	128,748,930	115,325,717	SC	Beaufort	2
2860129	0.00002652887	117,579,500	111,247,838	117,579,500	111,247,838	NC	Dare	1
2860647	0.00002654851	354,360,954	318,653,236	354,360,954	318,653,236	SC	Horry	1
2865610	0.00002654851	48,747,154	43,249,306	48,747,154	43,249,306	SC	Georgetown	2
2874504	0.00002654851	564,952,385	514,062,229	549,481,163	498,999,006	SC	Horry	1
2853806	0.00002655603	31,516,629	27,479,793	31,097,438	27,075,245	GA	Chatham	3
2865216	0.00002655925	253,946,209	233,398,079	253,946,209	233,398,079	SC	Horry	2
2855958	0.00002656798	76,968,159	68,758,519	76,968,159	68,758,519	FL	Collier	3
2857322	0.00002656798	605,156,286	553,155,452	599,861,588	548,014,757	FL	Collier	3
2874983	0.00002656798	1,341,271	1,200,825	1,341,271	1,200,825	FL	Lee	3
2874702	0.00002657017	705,474	625,635	705,474	625,635	Turks And Caicos		3
2871005	0.00002657425	252,733,200	238,129,665	252,733,200	238,129,665	FL	Collier	2
2867250	0.00002657617	266,642,569	241,454,061	266,642,569	241,454,061	SC	Horry	2
2867194	0.00002658987	285,638,763	255,625,659	285,638,763	255,625,659	NC	Brunswick	2
2861879	0.00002659676	607,746,378	563,515,795	607,746,378	563,515,795	FL	Monroe	2
2871495	0.00002659755	2,546,087,492	2,276,495,406	2,215,104,165	2,000,004,671	NC	Onslow	4
2874036	0.00002660201	62,367,537	55,053,036	61,707,781	54,416,329	FL	Monroe	4
2878189	0.00002660696	152,543	125,307	152,543	125,307	FL	Miami-Dade	0
2866186	0.00002661062	181,755,707	160,736,103	181,755,707	160,736,103	SC	Beaufort	1
2877381	0.00002662441	56,734,186	51,208,244	56,734,186	51,208,244	FL	Pasco	1
2853746	0.00002662565	21,614,592	18,741,673	21,118,193	18,264,729	FL	Duval	2
2864100	0.00002662565	102,624,602	92,696,552	101,253,527	91,363,240	GA	Camden	4
2869757	0.00002664472	63,094,771	55,023,013	61,829,883	53,804,933	SC	Beaufort	3
2857648	0.00002665274	343,348,293	326,950,842	343,348,293	326,950,842	NC	Carteret	2

EventID	RATE	GU_Loss_wDS	GR_Loss_wDS	GU_Loss_xDS	GR_Loss_xDS	LandfallState	LandfallCounty	SS_Intensity
2855633	0.00002666707	8,352,868	7,062,148	8,352,868	7,062,148	FL	Dixie	3
2867028	0.00002667474	3,700,525	3,490,231	3,700,525	3,490,231	FL	Collier	1
2866101	0.00002668320	905,825	786,640	905,825	786,640	FL	Palm Beach	4
2850767	0.00002668390	638,969,787	592,885,153	638,969,787	592,885,153	NC	New Hanover	3
2851688	0.00002668574	29,215,880	25,693,454	24,621,930	21,271,101	SC	Charleston	4
2869281	0.00002671099	257,951,337	236,206,286	257,951,337	236,206,286	NC	Brunswick	3
2852106	0.00002671111	21,641,967	19,305,670	21,641,967	19,305,670	FL	Palm Beach	2
2860572	0.00002672169	32,679,436	27,547,400	32,679,436	27,547,400	FL	Collier	0
2866623	0.00002672849	1,259,134	1,048,790	1,259,134	1,048,790	FL	Indian River	2
2866945	0.00002673577	47,599,165	43,309,864	47,599,165	43,309,864	FL	Monroe	4
2868744	0.00002675859	31,385,993	26,436,728	31,385,993	26,436,728	DE	Sussex	1
2863053	0.00002676997	55,335,867	49,160,602	55,335,867	49,160,602	FL	Sarasota	2
2871264	0.00002677887	614,376,898	567,360,431	484,699,111	441,656,692	SC	Charleston	4
2877465	0.00002679003	582,029,832	552,405,746	582,029,832	552,405,746	NC	Carteret	2
2859283	0.00002679613	97,530,472	87,823,073	97,530,472	87,823,073	FL	Lee	2
2852019	0.00002680746	80,286	66,639	80,286	66,639	FL	St. Johns	3
2873988	0.00002681870	28,618,522	26,457,996	28,618,522	26,457,996	NC	Currituck	1
2854257	0.00002682021	17,929,441	14,945,434	17,929,441	14,945,434	FL	Monroe	3
2858754	0.00002682021	4,143,224	3,620,953	4,143,224	3,620,953	FL	Monroe	3
2859263	0.00002682021	46,434,571	40,981,582	46,434,571	40,981,582	FL	Monroe	3
2860274	0.00002682021	7,048,712	6,525,140	7,048,712	6,525,140	FL	Monroe	3
2862200	0.00002682021	967,034	798,430	967,034	798,430	FL	Monroe	3
2864364	0.00002682021	44,748,932	40,919,362	44,748,932	40,919,362	FL	Monroe	3
2865338	0.00002682021	1,828,396	1,530,809	1,828,396	1,530,809	FL	Monroe	3
2867419	0.00002682021	42,532,766	38,035,289	42,532,766	38,035,289	FL	Monroe	3
2871384	0.00002682021	786,228	630,520	786,228	630,520	FL	Monroe	3
2877566	0.00002682021	108,969,324	96,892,702	108,969,324	96,892,702	FL	Monroe	3
2877807	0.00002682021	149,943,834	137,649,788	149,943,834	137,649,788	FL	Monroe	3
2866021	0.00002684598	44,011,650	38,231,106	44,011,650	38,231,106	FL	St. Lucie	4
2851372	0.00002684915	452,156,041	421,892,667	452,156,041	421,892,667	NC	Carteret	3
2849931	0.00002686124	13,176,591	11,238,998	13,176,591	11,238,998	FL	Palm Beach	4
2873658	0.00002686943	770,078,581	706,578,726	750,379,150	687,461,631	SC	Horry	2
2867075	0.00002687585	176,498,896	164,540,074	176,498,896	164,540,074	NC	Carteret	2
2862681	0.00002689282	174,195	147,528	171,900	145,327	GA	Liberty	4
2868655	0.00002690269	360,594,359	343,442,755	360,594,359	343,442,755	FL	Monroe	4
2852492	0.00002690871	50,888,386	46,293,970	50,888,386	46,293,970	FL	Sarasota	3
2863272	0.00002690871	2,027,265	1,694,352	2,027,265	1,694,352	FL	Manatee	3
2876998	0.00002690981	59,698,293	53,068,616	59,698,293	53,068,616	SC	Beaufort	2
2850965	0.00002691297	488,877,255	441,337,668	486,144,893	438,696,341	NC	Pender	1
2868433	0.00002691716	112,717,474	101,820,116	100,324,500	89,793,965	FL	Broward	5
2872247	0.00002693379	172,257,665	154,742,710	172,257,665	154,742,710	FL	Sarasota	2
2860443	0.00002697289	92,257,852	85,728,299	92,257,852	85,728,299	NC	Carteret	0
2854632	0.00002697773	3,619,907	3,250,341	3,619,907	3,250,341	NC	Dare	0
2864198	0.00002699764	241,226,262	221,546,523	241,226,262	221,546,523	NC	Carteret	1
2854649	0.00002699805	395,562,552	358,801,744	387,843,536	351,292,743	SC	Charleston	1
2860269	0.00002700617	301,968,066	271,349,122	301,968,066	271,349,122	SC	Horry	1
2857002	0.00002704624	32,950,754	31,302,588	32,950,754	31,302,588	FL	Lee	1
2870181	0.00002706126	1,934,046,305	1,761,767,447	1,688,728,107	1,537,002,812	NC	Onslow	4
2860575	0.00002706918	1,610,235	1,351,074	1,556,083	1,299,408	FL	Flagler	2
2864944	0.00002708479	313,893,461	290,004,663	313,893,461	290,004,663	NC	Brunswick	1
2852780	0.00002708999	2,325,556	1,968,081	2,303,706	1,947,178	FL	Sarasota	3
2855104	0.00002708999	1,024,201,944	957,942,055	1,019,263,916	953,294,413	FL	Monroe	4
2871466	0.00002709963	7,164,675	5,777,215	7,164,675	5,777,215	AL	Baldwin	1
2857709	0.00002710256	32,108,854	27,719,824	32,108,854	27,719,824	SC	Charleston	0
2856693	0.00002710831	7,672,890	6,332,260	7,672,890	6,332,260	SC	Beaufort	1
2850627	0.00002711355	24,278,665	21,990,553	24,278,665	21,990,553	NC	Dare	0
2859477	0.00002712677	108,127,475	94,996,213	108,127,475	94,996,213	FL	Monroe	3
2849703	0.00002713676	41,334,552	36,131,098	41,334,552	36,131,098	FL	Palm Beach	2
2861865	0.00002713676	453,168,045	408,658,221	450,380,482	405,966,389	SC	Charleston	1
2869533	0.00002713876	271,379	226,305	271,379	226,305	SC	Charleston	2
2859174	0.00002715592	36,047,312	30,718,233	36,047,312	30,718,233	FL	Monroe	3
2867736	0.00002720777	1,852,650,775	1,720,435,185	1,516,524,304	1,395,881,881	FL	Monroe	3
2857204	0.00002722232	64,975,087	57,352,232	64,975,087	57,352,232	FL	Monroe	2
2869717	0.00002722232	1,739,718	1,482,743	1,739,718	1,482,743	FL	Lee	3
2858709	0.00002722260	246,341,709	227,810,042	246,341,709	227,810,042	NC	Hyde	1
2852018	0.00002723984	379,022,742	346,488,251	379,022,742	346,488,251	SC	Horry	2
2848832	0.00002724552	1,426,416,173	1,318,196,772	1,219,920,601	1,120,346,080	SC	Georgetown	2
2858382	0.00002727232	87,950,808	76,957,892	87,950,808	76,957,892	FL	Palm Beach	2
2852857	0.00002728459	14,916,649	12,475,155	14,916,649	12,475,155	FL	Monroe	3
2853276	0.00002731094	2,289,179,909	2,096,337,215	1,862,925,741	1,720,815,986	SC	Horry	4
2853745	0.00002733339	237,180,208	216,718,457	237,180,208	216,718,457	NC	Carteret	1
2856147	0.00002735397	570,149,229	544,694,114	570,149,229	544,694,114	NC	Carteret	3
2851368	0.00002735782	23,499,003	20,373,286	23,499,003	20,373,286	LA	Lafourche	3
2878065	0.00002737534	91,166,313	83,589,785	90,699,513	83,133,233	FL	Duval	2
2853839	0.00002738460	2,587,720	2,157,278	2,587,720	2,157,278	SC	Colleton	1
2856744	0.00002738460	428,206,002	386,147,982	420,359,608	378,529,056	SC	Charleston	1

EventID	RATE	GU_Loss_wDS	GR_Loss_wDS	GU_Loss_xDS	GR_Loss_xDS	LandfallState	LandfallCounty	SS_Intensity
2856930	0.00002738460	78,240,455	68,462,274	78,240,455	68,462,274	SC	Beaufort	1
2865853	0.00002738460	104,489,071	92,057,128	104,489,071	92,057,128	FL	Palm Beach	1
2868213	0.00002738460	14,896,867	13,135,822	12,654,177	10,973,048	SC	Beaufort	1
2872741	0.00002738460	109,934,083	99,448,757	94,103,691	84,090,372	SC	Beaufort	1
2867368	0.00002745894	2,730,446,030	2,520,077,966	2,218,567,959	2,082,224,492	SC	Horry	5
2877698	0.00002746560	172,834,529	155,128,435	172,834,529	155,128,435	FL	Levy	1
2862794	0.00002749666	483	380	483	380	LA	Cameron	4
2877062	0.00002750823	1,126,146	920,956	1,126,146	920,956	FL	Monroe	3
2865672	0.00002751367	629,631,871	585,173,913	629,631,871	585,173,913	NC	Brunswick	3
2871508	0.00002752153	4,332,376	3,667,967	4,332,376	3,667,967	FL	Monroe	4
2864419	0.00002755861	17,066,189	14,863,712	16,819,392	14,625,490	FL	Santa Rosa	3
2871305	0.00002756130	975,222	826,476	975,222	826,476	FL	Walton	1
2874304	0.00002757230	84,653,777	76,224,704	84,653,777	76,224,704	FL	Bay	2
2877187	0.00002759806	14,325,122	13,288,290	14,325,122	13,288,290	NC	Hyde	0
2868994	0.00002760026	483,791,944	446,425,557	483,791,944	446,425,557	NC	Carteret	4
2873830	0.00002760773	2,425,555	2,219,628	2,425,555	2,219,628	FL	Lee	1
2874658	0.00002760894	61,938,903	56,404,348	61,938,903	56,404,348	VA	Virginia Beach	1
2849556	0.00002763128	1,291,387	1,072,463	1,291,387	1,072,463	FL	Brevard	3
2851876	0.00002768684	122,841,956	113,209,743	122,841,956	113,209,743	NC	Hyde	2
2859103	0.00002768797	2,905,655,339	2,480,615,896	2,541,273,917	2,217,399,768	NC	Carteret	5
2861564	0.00002768803	662,025,819	615,758,818	662,025,819	615,758,818	NC	Brunswick	3
2859410	0.00002770389	85,659,153	76,596,055	85,659,153	76,596,055	SC	Charleston	1
2874767	0.00002772813	531,298,146	483,020,250	488,618,806	441,565,277	SC	Georgetown	2
2852631	0.00002773069	115,897,853	103,620,543	115,897,853	103,620,543	NC	Brunswick	1
2875808	0.00002774079	300,199,136	270,341,489	297,347,993	267,574,649	LA	Lafourche	3
2866207	0.00002774903	830,455,709	757,186,888	817,695,904	744,937,478	NC	New Hanover	2
2858381	0.00002776893	228,468,469	204,369,505	228,468,469	204,369,505	SC	Georgetown	1
2866659	0.00002777220	4,021,853	3,292,482	4,021,853	3,292,482	GA	Liberty	3
2873497	0.00002777362	2,561,297	2,167,003	2,561,297	2,167,003	FL	Volusia	4
2864290	0.00002778015	1,207,648,671	1,131,623,124	1,181,110,009	1,105,891,304	NC	Onslow	3
2870280	0.00002779009	128,198,555	113,539,284	128,198,555	113,539,284	NC	Brunswick	1
2869832	0.00002779796	410,755,542	370,443,075	410,755,542	370,443,075	NC	Brunswick	2
2874568	0.00002779992	5,147,235,415	4,635,909,120	4,104,134,386	3,756,898,513	NC	Onslow	5
2874882	0.00002780635	18,549,870	15,804,769	15,763,126	13,150,468	FL	Brevard	3
2864370	0.00002781438	56,113,506	53,332,472	56,113,506	53,332,472	NC	Dare	1
2862177	0.00002784035	2,383,842	1,892,175	2,383,842	1,892,175	FL	Lee	3
2874564	0.00002784035	173,767,081	154,803,706	170,873,002	152,002,890	FL	Monroe	1
2865059	0.00002785194	78,223,830	71,155,741	78,223,830	71,155,741	FL	Pasco	2
2873078	0.00002786296	271,787,107	246,069,710	271,787,107	246,069,710	NC	Onslow	2
2858697	0.00002786328	226,851,692	202,474,434	214,894,972	190,907,209	SC	Beaufort	3
2867771	0.00002787622	74,850,443	69,191,089	74,850,443	69,191,089	NC	Dare	1
2859635	0.00002790147	1,117,043,657	1,021,062,587	1,068,951,521	975,610,694	NC	New Hanover	4
2851167	0.00002792611	381,078,291	344,052,499	379,113,741	342,146,628	NC	Brunswick	1
2854285	0.00002792611	60,047,556	52,605,875	60,047,556	52,605,875	NC	Brunswick	1
2868981	0.00002792611	83,111,245	74,235,673	83,111,245	74,235,673	SC	Horry	1
2848602	0.00002794151	20,555,594	18,449,381	20,555,594	18,449,381	NC	New Hanover	1
2852674	0.00002794151	276,382,073	253,460,260	276,382,073	253,460,260	NC	Onslow	1
2857838	0.00002794151	281,526,004	251,986,719	281,526,004	251,986,719	NC	New Hanover	1
2857855	0.00002794151	207,874,224	185,067,424	207,874,224	185,067,424	NC	Onslow	1
2861099	0.00002794151	206,661,484	184,820,682	206,661,484	184,820,682	NC	Onslow	1
2863898	0.00002794151	73,266,726	66,392,592	73,266,726	66,392,592	NC	Onslow	1
2866693	0.00002794151	135,728,568	121,332,799	135,728,568	121,332,799	NC	Pender	1
2867025	0.00002794151	76,370,452	68,336,510	76,370,452	68,336,510	NC	Onslow	1
2869813	0.00002794151	62,641,382	55,506,044	62,641,382	55,506,044	NC	Onslow	1
2872355	0.00002794151	131,638,732	115,808,809	131,638,732	115,808,809	NC	Onslow	1
2872911	0.00002794151	20,194,642	17,718,596	20,194,642	17,718,596	NC	Onslow	1
2850873	0.00002797677	3,963,229,124	3,709,809,342	3,259,806,427	3,069,357,896	NC	Carteret	4
2857290	0.00002797918	98,561	77,061	98,561	77,061	LA	Terrebonne	1
2869582	0.00002797918	43,420,947	37,619,176	43,420,947	37,619,176	LA	Terrebonne	1
2855864	0.00002799634	6,099,722	5,603,308	6,099,722	5,603,308	NY	Suffolk	3
2877578	0.00002800600	5,866	4,862	5,866	4,862	LA	Plaquemines	2
2859776	0.00002802912	32,457,441	28,185,532	32,457,441	28,185,532	FL	Pinellas	4
2875208	0.00002803484	85,333,153	80,819,027	85,333,153	80,819,027	VA	Virginia Beach	1
2859722	0.00002805893	581,392,921	539,815,111	581,392,921	539,815,111	FL	Miami-Dade	3
2852045	0.00002808030	184,230,893	168,765,069	140,369,881	126,262,187	FL	Monroe	3
2857826	0.00002812344	7,018,691,177	6,146,652,088	5,419,045,318	4,982,674,577	NC	Brunswick	5
2859467	0.00002815389	32,895,863	29,531,238	32,589,048	29,233,172	SC	Charleston	3
2864212	0.00002816206	203,727,393	186,157,553	198,806,359	181,396,932	SC	Georgetown	4
2873136	0.00002816896	1,532,854	1,269,424	1,532,854	1,269,424	GA	Chatham	1
2866241	0.00002817675	36,125,116	33,074,571	36,125,116	33,074,571	NY	Suffolk	3
2866834	0.00002819818	50,929,075	47,239,801	50,929,075	47,239,801	DE	Sussex	1
2868202	0.00002823209	1,106,791	873,646	1,106,791	873,646	FL	Sarasota	3
2876780	0.00002823327	24,257,297	20,509,532	24,257,297	20,509,532	MS	Jackson	1
2869312	0.00002823423	7,484,260	6,966,779	7,484,260	6,966,779	FL	Pasco	4
2867346	0.00002825906	65,539	51,553	65,539	51,553	FL	Okaloosa	2
2877767	0.00002826527	266,384,419	241,001,493	266,384,419	241,001,493	SC	Georgetown	2

EventID	RATE	GU_Loss_wDS	GR_Loss_wDS	GU_Loss_xDS	GR_Loss_xDS	LandfallState	LandfallCounty	SS_Intensity
2868672	0.00002828362	5,325,773	4,246,881	5,325,773	4,246,881	LA	Jefferson	3
2856585	0.00002828543	12,530,385	11,693,133	12,530,385	11,693,133	NC	Dare	0
2851463	0.00002829875	49,545,636	45,915,130	49,545,636	45,915,130	FL	Taylor	3
2857650	0.00002830552	355,702,651	323,850,458	355,702,651	323,850,458	SC	Georgetown	1
2868150	0.00002837211	9,343,698	8,788,126	9,343,698	8,788,126	NJ	Atlantic	1
2870645	0.00002837211	18,966,291	17,998,754	18,966,291	17,998,754	NJ	Cape May	1
2865261	0.00002838260	2,947,663	2,602,437	2,947,663	2,602,437	MA	Barnstable	2
2859207	0.00002838849	121,288,347	109,692,692	121,288,347	109,692,692	FL	Sarasota	3
2877680	0.00002843303	23,090,647	19,528,755	22,798,024	19,249,109	SC	Beaufort	1
2862088	0.00002843484	33,260,479	31,716,404	33,260,479	31,716,404	NY	Suffolk	3
2867055	0.00002853936	297,743,606	278,350,200	297,743,606	278,350,200	FL	Duval	1
2872972	0.00002856486	409,099,863	382,363,163	409,099,863	382,363,163	NC	Carteret	1
2858700	0.00002860035	22,329,908	20,884,194	22,329,908	20,884,194	NJ	Ocean	2
2866099	0.00002861609	504,909,933	474,336,843	504,909,933	474,336,843	FL	Monroe	3
2867875	0.00002865231	221,881,552	199,713,134	221,881,552	199,713,134	SC	Georgetown	1
2868390	0.00002865246	762,399,046	712,005,379	754,619,352	704,429,454	FL	Manatee	1
2877203	0.00002868224	3,177,552	2,727,876	2,705,618	2,275,827	SC	Beaufort	4
2874098	0.00002869209	3,019,340	2,773,961	3,019,340	2,773,961	NY	Suffolk	1
2873526	0.00002869753	220,323,479	202,580,430	220,323,479	202,580,430	NC	New Hanover	2
2858737	0.00002874940	153,984,008	144,630,254	153,984,008	144,630,254	FL	Pasco	1
2866877	0.00002874949	739,475,611	681,199,695	628,908,983	573,983,160	FL	Collier	4
2857309	0.00002875754	309,146,322	279,125,891	309,146,322	279,125,891	FL	Indian River	2
2866227	0.00002877231	1,558,451	1,323,268	1,558,451	1,323,268	FL	Monroe	4
2864080	0.00002877524	103,574,943	94,822,568	103,574,943	94,822,568	NC	Carteret	3
2860620	0.00002878156	60,680	47,594	60,680	47,594	MS	Harrison	3
2871196	0.00002878463	583	474	583	474	MS	Harrison	3
2862947	0.00002879379	840,924,577	781,343,661	834,146,014	774,815,214	NC	Onslow	3
2864698	0.00002879379	546,092,115	503,584,856	541,595,955	499,219,550	SC	Charleston	2
2849821	0.00002879582	9,394,270	7,648,847	9,394,270	7,648,847	LA	Lafourche	2
2865060	0.00002880409	5,090	4,017	5,090	4,017	LA	Jefferson	1
2874073	0.00002880409	10	8	10	8	LA	Plaquemines	1
2862141	0.00002882680	4,189,808,250	3,879,838,917	3,466,106,717	3,247,299,044	NC	New Hanover	3
2867556	0.00002882845	26,638,148	23,774,825	26,435,660	23,578,474	SC	Charleston	1
2858609	0.00002887025	77,992	62,745	77,992	62,745	LA	Lafourche	5
2871659	0.00002888062	478,066,750	440,469,427	478,066,750	440,469,427	FL	Monroe	1
2854052	0.00002889033	109,044,049	96,441,820	109,044,049	96,441,820	NC	Brunswick	1
2875529	0.00002889328	958,782,056	913,454,216	958,782,056	913,454,216	NC	Hyde	4
2851447	0.00002895778	48,120,725	45,576,193	48,120,725	45,576,193	NY	Suffolk	3
2854955	0.00002896084	34,756,216	30,718,822	33,302,009	29,312,541	LA	St. Mary	2
2872500	0.00002896084	42	32	42	32	TX	Jefferson	1
2864395	0.00002896417	93,270	78,859	93,270	78,859	GA	Camden	3
2854141	0.00002897156	28,347,912	24,492,439	24,270,630	20,586,967	SC	Beaufort	4
2869638	0.00002898286	103,612,726	92,101,431	103,612,726	92,101,431	SC	Beaufort	1
2865178	0.00002898967	127,461,430	120,075,089	127,461,430	120,075,089	FL	Martin	4
2876376	0.00002900497	3,679,668	3,407,668	3,679,668	3,407,668	NY	Suffolk	4
2860913	0.00002902168	14,507,628	11,891,636	14,507,628	11,891,636	FL	Citrus	3
2863927	0.00002902373	45,749,175	41,672,576	45,749,175	41,672,576	NC	Hyde	1
2856295	0.00002904068	8,142,424	7,531,386	8,142,424	7,531,386	NC	Dare	0
2873992	0.00002904068	848,868	756,441	848,868	756,441	NC	Hyde	0
2878150	0.00002904068	155,608	128,207	155,608	128,207	NC	Dare	0
2865067	0.00002904162	1,119,486,085	1,048,723,577	1,084,478,756	1,014,951,253	NC	Brunswick	3
2850738	0.00002904859	252,500	207,590	252,500	207,590	FL	Levy	3
2853747	0.00002904859	690,563,003	635,046,753	662,264,142	607,550,449	FL	Levy	3
2861736	0.00002904859	47,860,882	41,408,066	47,860,882	41,408,066	FL	Levy	3
2864110	0.00002904859	330,399,195	302,762,529	328,171,312	300,594,173	FL	Citrus	3
2867698	0.00002904859	71,866,326	64,272,151	71,866,326	64,272,151	FL	Levy	3
2868401	0.00002904859	23,914,042	20,307,867	23,914,042	20,307,867	FL	Levy	3
2870074	0.00002904859	297,176,301	269,966,919	297,176,301	269,966,919	FL	Levy	3
2873496	0.00002904859	171,934,890	157,931,770	171,934,890	157,931,770	FL	Citrus	3
2863302	0.00002905085	397,115,104	370,529,335	397,115,104	370,529,335	NC	Dare	1
2862092	0.00002905375	373,741,479	344,100,958	373,741,479	344,100,958	NC	Brunswick	3
2869644	0.00002913363	183,847,948	164,370,116	183,847,948	164,370,116	VA	Accomack	1
2856323	0.00002913643	2,928,752,789	2,629,405,046	2,557,596,731	2,324,635,908	FL	Broward	5
2871007	0.00002914124	5,384,831,657	4,725,647,313	4,617,933,309	4,317,139,388	NC	Dare	5
2874170	0.00002919800	23,875,281	21,195,886	23,875,281	21,195,886	FL	Monroe	3
2850488	0.00002919916	331,641,701	301,085,782	331,641,701	301,085,782	NC	Onslow	3
2874590	0.00002925057	310,052,967	285,799,491	310,052,967	285,799,491	NC	Onslow	2
2869449	0.00002927030	193,382,549	183,634,027	193,382,549	183,634,027	NC	Hyde	2
2873558	0.00002930846	151	120	151	120	FL	Monroe	2
2868331	0.00002932458	1,395,365	1,195,558	1,395,365	1,195,558	MA	Barnstable	2
2852579	0.00002933532	70,819,689	61,207,529	70,819,689	61,207,529	SC	Georgetown	2
2861593	0.00002934249	653,455	514,194	653,455	514,194	AL	Baldwin	1
2864999	0.00002934249	32,103,251	26,603,153	32,103,251	26,603,153	AL	Baldwin	1
2876408	0.00002934249	1,330,156	1,044,413	1,330,156	1,044,413	AL	Baldwin	1
2876753	0.00002936243	31,905,714	30,422,193	31,905,714	30,422,193	FL	Monroe	2
2855903	0.00002937249	17	14	17	14	FL	Volusia	2

EventID	RATE	GU_Loss_wDS	GR_Loss_wDS	GU_Loss_xDS	GR_Loss_xDS	LandfallState	LandfallCounty	SS_Intensity
2867242	0.00002938302	73,058,356	63,736,626	73,058,356	63,736,626	FL	Miami-Dade	3
2877478	0.00002939365	2,287,807,134	2,121,823,661	2,040,783,142	1,900,184,452	FL	Miami-Dade	1
2853019	0.00002939460	18,233,286	16,082,266	18,233,286	16,082,266	FL	St. Lucie	3
2859849	0.00002943154	294,578,712	269,705,763	294,578,712	269,705,763	FL	Charlotte	2
2853757	0.00002944659	1,885,631,388	1,755,151,541	1,583,346,246	1,464,883,014	VA	Virginia Beach	1
2877143	0.00002945726	39,395,939	37,284,883	39,395,939	37,284,883	NC	Dare	1
2872329	0.00002947549	308,652,254	280,027,667	308,652,254	280,027,667	NC	Carteret	1
2848818	0.00002947591	399,573,495	364,977,669	399,573,495	364,977,669	SC	Horry	2
2851948	0.00002948227	17,595,241	15,463,078	17,595,241	15,463,078	FL	Miami-Dade	2
2853551	0.00002948227	187,747,037	169,729,766	187,747,037	169,729,766	NC	Carteret	3
2871640	0.00002948227	34,099,257	30,698,801	34,099,257	30,698,801	FL	Monroe	4
2875937	0.00002948227	3,110,010	2,763,860	3,110,010	2,763,860	FL	Monroe	3
2867524	0.00002949471	2,758,672,106	2,585,283,065	2,263,088,162	2,116,165,092	FL	Monroe	3
2866837	0.00002949844	170,548,953	151,999,345	170,548,953	151,999,345	SC	Georgetown	1
2870394	0.00002949844	218,222,844	195,914,698	218,222,844	195,914,698	SC	Horry	1
2850375	0.00002950452	151,231,474	137,359,128	151,231,474	137,359,128	FL	Collier	4
2857788	0.00002950957	82,159,320	72,017,599	75,834,358	65,933,105	SC	Charleston	4
2852588	0.00002951333	310,032	223,868	310,032	223,868	AL	Baldwin	2
2865847	0.00002951756	49,178,781	42,570,041	49,178,781	42,570,041	SC	Charleston	2
2869537	0.00002952035	15,962,502	14,079,545	15,962,502	14,079,545	LA	Vermilion	4
2854034	0.00002952283	37,413,116	33,937,781	37,413,116	33,937,781	NC	Carteret	1
2854428	0.00002952283	29,204,279	26,495,875	29,204,279	26,495,875	NC	Carteret	1
2856591	0.00002952283	145,717,711	135,280,403	145,717,711	135,280,403	NC	Carteret	1
2858730	0.00002952283	238,475,237	218,739,946	238,475,237	218,739,946	NC	Carteret	1
2860591	0.00002952283	114,775,254	106,578,233	114,775,254	106,578,233	NC	Carteret	1
2863934	0.00002952283	11,154,115	10,114,475	11,154,115	10,114,475	NC	Carteret	1
2866501	0.00002952283	23,881,210	22,593,038	23,881,210	22,593,038	NC	Carteret	1
2867912	0.00002952283	346,360,971	317,332,986	346,360,971	317,332,986	NC	Carteret	1
2868555	0.00002952283	60,200,624	54,988,036	60,200,624	54,988,036	NC	Carteret	1
2872544	0.00002952283	21,444,680	18,788,457	21,444,680	18,788,457	NC	Carteret	1
2872554	0.00002952283	34,818,939	30,955,896	34,818,939	30,955,896	NC	Carteret	1
2872881	0.00002952283	298,992,200	285,629,702	298,992,200	285,629,702	NC	Carteret	1
2873399	0.00002952283	515,339,226	475,062,833	515,339,226	475,062,833	NC	Carteret	1
2873746	0.00002952283	184,103,271	167,800,746	184,103,271	167,800,746	NC	Carteret	1
2875252	0.00002952283	165,092,867	152,545,667	165,092,867	152,545,667	NC	Carteret	1
2858661	0.00002953349	28,661,322	24,597,977	28,661,322	24,597,977	FL	Miami-Dade	3
2856957	0.00002957773	107,861,280	95,635,054	92,706,599	81,035,992	SC	Beaufort	5
2851462	0.00002958081	38,616,638	32,970,754	38,616,638	32,970,754	GA	Chatham	1
2863168	0.00002959258	27,021,001	23,233,987	22,436,828	18,858,129	FL	Brevard	3
2857388	0.00002960471	7,264,037	5,950,978	7,264,037	5,950,978	LA	Jefferson	1
2850151	0.00002965819	6,753,074	5,944,086	5,690,815	4,920,159	FL	Duval	2
2852464	0.00002965819	1,455,711,410	1,348,164,935	1,351,245,913	1,248,719,432	NC	Brunswick	4
2853215	0.00002965819	76,961,925	68,630,201	65,739,018	57,800,129	SC	Beaufort	4
2853248	0.00002965819	2,557,960,695	2,400,376,544	2,226,245,080	2,091,634,080	NC	Onslow	4
2853962	0.00002965819	10,451,684	8,684,990	9,919,962	8,180,210	GA	Chatham	4
2854429	0.00002965819	1,629,696,597	1,529,896,367	1,504,008,848	1,409,195,327	NC	Onslow	4
2854568	0.00002965819	229,639,470	211,868,854	189,738,051	172,967,022	SC	Colleton	4
2854637	0.00002965819	320,454,620	294,776,308	261,801,450	237,660,587	SC	Charleston	4
2855395	0.00002965819	2,907,002,267	2,675,266,175	2,462,159,126	2,294,378,399	NC	Brunswick	4
2855562	0.00002965819	40,495,169	35,685,677	30,664,923	26,252,286	SC	Beaufort	4
2856742	0.00002965819	1,511,230,146	1,397,878,043	1,245,021,985	1,146,129,645	SC	Horry	4
2856885	0.00002965819	1,030,403,032	948,894,065	780,464,007	708,420,233	FL	Brevard	3
2857417	0.00002965819	5,372,471	4,463,109	5,372,471	4,463,109	SC	Beaufort	4
2858759	0.00002965819	3,448,011,647	3,170,554,765	2,840,475,412	2,624,115,882	NC	New Hanover	4
2859488	0.00002965819	1,029,870,663	965,001,416	1,007,133,797	943,094,295	NC	Brunswick	4
2863637	0.00002965819	4,664,261,220	4,227,476,940	3,538,730,716	3,256,816,871	FL	Palm Beach	1
2864794	0.00002965819	45,045,655	40,298,288	42,271,199	37,604,310	GA	Chatham	4
2865288	0.00002965819	227,644,034	207,048,574	190,878,524	171,417,634	FL	Duval	2
2865943	0.00002965819	45,024,062	39,601,430	39,099,330	33,894,547	SC	Charleston	4
2866048	0.00002965819	2,575,814,183	2,404,977,542	2,057,372,923	1,914,839,014	SC	Georgetown	4
2866672	0.00002965819	1,776,142,097	1,629,690,516	1,421,979,870	1,304,636,844	SC	Georgetown	4
2867840	0.00002965819	4,042,481	3,490,201	3,291,311	2,770,479	SC	Charleston	4
2867892	0.00002965819	83,555,970	76,388,578	68,860,311	62,087,537	SC	Beaufort	4
2867951	0.00002965819	109,718,590	99,399,456	83,344,288	73,929,175	GA	Liberty	4
2868070	0.00002965819	661,317,365	604,570,221	614,937,615	560,785,478	SC	Horry	4
2868218	0.00002965819	118,029,264	106,953,128	100,204,656	89,651,833	FL	Brevard	1
2868802	0.00002965819	196,709,296	174,925,947	175,515,957	154,503,216	GA	McIntosh	4
2869243	0.00002965819	57,030,200	51,822,209	57,030,200	51,822,209	SC	Georgetown	4
2869676	0.00002965819	45,787,467	41,653,026	39,479,481	35,530,155	GA	Chatham	4
2871446	0.00002965819	9,673,332	8,451,549	8,491,698	7,315,030	GA	Chatham	4
2872087	0.00002965819	2,797,983,265	2,604,053,406	2,169,542,516	2,010,156,397	SC	Beaufort	4
2872479	0.00002965819	32,903,315	29,204,329	26,896,566	23,420,686	GA	Chatham	4
2873485	0.00002965819	358,920,106	331,584,592	358,920,106	331,584,592	NC	Carteret	4
2873521	0.00002965819	402,253,704	372,032,001	322,552,251	294,290,932	SC	Beaufort	4
2876104	0.00002965819	89,673,152	80,256,363	67,534,155	58,955,282	GA	Chatham	4
2876554	0.00002965819	160,558,469	144,290,587	138,316,622	122,842,905	SC	Charleston	4

EventID	RATE	GU_Loss_wDS	GR_Loss_wDS	GU_Loss_xDS	GR_Loss_xDS	LandfallState	LandfallCounty	SS_Intensity
2876709	0.00002965819	857,497,227	807,683,871	845,235,907	795,918,090	SC	Horry	4
2877138	0.00002965819	233,185,297	213,710,433	180,521,632	162,599,645	GA	Chatham	4
2877289	0.00002965819	1,033,241,702	1,007,190,876	1,033,241,702	1,007,190,876	NC	Dare	3
2877314	0.00002965819	1,610,326,317	1,475,731,623	1,343,876,670	1,233,959,880	SC	Georgetown	4
2862023	0.00002966513	976,997,545	930,601,340	976,997,545	930,601,340	NC	Carteret	4
2874841	0.00002968211	13	10	13	10	FL	Martin	3
2856015	0.00002972706	2,544,434	2,004,090	2,544,434	2,004,090	FL	Escambia	2
2853944	0.00002973944	1,264,703	1,043,167	1,244,950	1,024,404	GA	Chatham	4
2865136	0.00002974490	267,218	222,191	267,218	222,191	NY	Suffolk	0
2852847	0.00002976517	629,093,715	589,131,885	629,093,715	589,131,885	NC	Hyde	3
2859228	0.00002976517	97,526,769	91,318,629	97,526,769	91,318,629	MA	Barnstable	3
2863030	0.00002976517	1,924,255	1,622,723	1,924,255	1,622,723	MA	Barnstable	3
2872779	0.00002976517	1,025,413,833	978,828,154	1,025,413,833	978,828,154	NC	Carteret	3
2868541	0.00002978135	296,718,032	267,754,128	296,718,032	267,754,128	NC	Carteret	3
2853758	0.00002978834	236,591,723	222,154,089	236,591,723	222,154,089	FL	Monroe	3
2862767	0.00002979936	14,210	10,157	14,210	10,157	FL	Monroe	3
2876386	0.00002979936	15,048,378	13,086,309	15,048,378	13,086,309	FL	Monroe	3
2862205	0.00002982044	35,567,981	33,275,483	35,567,981	33,275,483	FL	Collier	4
2871796	0.00002982499	187,962	157,179	187,962	157,179	NY	Suffolk	0
2871507	0.00002982967	25,955,704	24,580,881	25,955,704	24,580,881	NY	Suffolk	2
2861522	0.00002985884	543,273,104	505,525,984	543,273,104	505,525,984	SC	Georgetown	2
2866428	0.00002986348	29,121,440	24,425,694	29,121,440	24,425,694	FL	Martin	3
2855592	0.00002987608	27,815,449	24,506,240	27,815,449	24,506,240	NC	Carteret	1
2849998	0.00002988565	496,257,254	451,382,779	496,257,254	451,382,779	NC	Brunswick	2
2855945	0.00002988565	222,968,407	201,963,760	222,968,407	201,963,760	SC	Horry	2
2857412	0.00002988565	981,784,564	907,676,718	812,323,893	744,017,451	FL	Duval	3
2857672	0.00002988565	832,794,407	761,186,079	821,621,118	750,384,269	NC	Brunswick	2
2862979	0.00002988565	315,906,450	289,661,771	315,906,450	289,661,771	FL	Brevard	3
2863080	0.00002988565	817,653,270	748,682,309	804,521,597	735,996,143	NC	Brunswick	2
2864643	0.00002988565	110,013,437	100,576,006	110,013,437	100,576,006	NC	Brunswick	2
2865705	0.00002988565	446,376,248	408,472,297	446,376,248	408,472,297	SC	Horry	2
2865824	0.00002988565	474,481,687	435,849,173	474,481,687	435,849,173	FL	Duval	0
2866772	0.00002988565	363,046,034	328,460,743	363,046,034	328,460,743	FL	Palm Beach	1
2867383	0.00002988565	550,494,447	505,834,771	550,494,447	505,834,771	SC	Horry	2
2868182	0.00002988565	553,995,063	506,430,303	547,806,996	500,403,417	NC	Brunswick	2
2868326	0.00002988565	588,422,514	541,335,997	573,899,260	527,155,695	NC	Brunswick	2
2869835	0.00002988565	187,764,242	168,122,892	187,764,242	168,122,892	NC	New Hanover	2
2873797	0.00002988565	634,459,441	586,984,373	634,459,441	586,984,373	NC	Brunswick	2
2873994	0.00002988565	65,510,148	59,519,330	65,510,148	59,519,330	FL	Palm Beach	3
2874025	0.00002988565	597,042,671	543,858,277	593,941,476	540,848,046	NC	Brunswick	2
2875414	0.00002988565	1,459,061,992	1,353,950,307	1,260,742,616	1,163,494,134	FL	Miami-Dade	1
2877128	0.00002988565	287,164,820	259,642,808	287,164,820	259,642,808	NC	Brunswick	2
2877145	0.00002988565	1,000,790,666	919,902,758	961,615,850	882,096,264	NC	Brunswick	2
2854261	0.00002990330	413,669	352,581	354,258	295,661	GA	Chatham	5
2861849	0.00002990483	224,799,422	204,350,366	224,799,422	204,350,366	SC	Horry	3
2870934	0.00002990622	2,509,336	2,057,032	2,481,975	2,031,127	SC	Beaufort	2
2858897	0.00002990863	24,383,021	23,157,700	24,383,021	23,157,700	NC	Dare	1
2863799	0.00002992320	2,684,876	2,348,436	2,684,876	2,348,436	FL	Indian River	1
2871472	0.00002993300	26,665,664	21,542,765	26,665,664	21,542,765	LA	Cameron	1
2874150	0.00002993300	4,627,808	4,170,314	4,627,808	4,170,314	FL	Monroe	1
2848552	0.00002994525	1,036,569,598	962,781,360	1,021,404,526	948,069,456	FL	Martin	4
2865653	0.00002999133	58,525,069	50,003,217	58,066,252	49,563,643	FL	Duval	2
2870878	0.00002999360	185,261,600	176,985,111	185,261,600	176,985,111	FL	Monroe	3
2861065	0.00002999651	13,729,047	13,041,486	13,729,047	13,041,486	MA	Bristol	1
2875828	0.00003003238	346,279,142	312,606,598	346,279,142	312,606,598	SC	Horry	1
2870815	0.00003004534	485,806,506	461,595,007	485,806,506	461,595,007	NC	Carteret	2
2872005	0.00003004555	507,622,473	458,023,602	503,550,676	454,071,480	NC	New Hanover	1
2861509	0.00003005224	676,896,006	619,290,565	651,017,752	594,282,039	SC	Horry	2
2866477	0.00003006934	260,331	220,825	260,331	220,825	MD	Worcester	1
2871380	0.00003010672	86,884	72,837	86,884	72,837	GA	Glynn	2
2877971	0.00003010963	24,937,568	22,234,666	24,937,568	22,234,666	SC	Charleston	2
2869538	0.00003011608	774,356	640,802	774,356	640,802	LA	Jefferson	4
2849849	0.00003013151	778,357,617	707,996,552	745,000,257	675,664,594	SC	Horry	1
2851573	0.00003013151	301,544,042	276,277,678	301,544,042	276,277,678	NC	Brunswick	1
2855688	0.00003013151	142,767,652	128,113,129	142,767,652	128,113,129	NC	Brunswick	1
2860364	0.00003013151	159,389,929	141,263,865	159,389,929	141,263,865	SC	Horry	1
2862777	0.00003013151	263,906,669	239,082,209	263,906,669	239,082,209	NC	New Hanover	1
2862840	0.00003013151	153,645,186	136,250,318	153,645,186	136,250,318	NC	Brunswick	1
2865065	0.00003013151	304,401,251	272,980,769	304,401,251	272,980,769	NC	Brunswick	1
2865445	0.00003013151	99,438,223	90,914,912	99,438,223	90,914,912	NC	Brunswick	1
2865555	0.00003013151	72,519,043	65,668,496	72,519,043	65,668,496	NC	Brunswick	1
2870500	0.00003013151	125,604,556	113,804,939	125,604,556	113,804,939	FL	Flagler	2
2870575	0.00003013151	116,843,279	105,125,886	116,843,279	105,125,886	NC	Brunswick	1
2877610	0.00003014469	140,152,088	125,225,282	128,909,588	114,354,336	SC	Charleston	4
2862743	0.00003015452	20,036,202	17,728,194	20,036,202	17,728,194	AL	Baldwin	4
2865252	0.00003015731	119,511,605	112,469,122	119,511,605	112,469,122	MD	Worcester	3

EventID	RATE	GU_Loss_wDS	GR_Loss_wDS	GU_Loss_xDS	GR_Loss_xDS	LandfallState	LandfallCounty	SS_Intensity
2854497	0.00003016316	1,913,693	1,576,007	1,913,693	1,576,007	LA	Terrebonne	3
2850225	0.00003017670	199,660,623	182,271,541	161,706,535	145,463,941	FL	Santa Rosa	1
2852896	0.00003017670	18,113,169	15,145,655	18,113,169	15,145,655	FL	Escambia	4
2860468	0.00003017670	4,756,767	3,873,850	4,756,767	3,873,850	AL	Mobile	4
2871704	0.00003017670	4,290,190	3,631,158	4,290,190	3,631,158	AL	Baldwin	4
2873618	0.00003017670	200,677,647	177,786,395	199,162,009	176,322,029	AL	Baldwin	4
2866235	0.00003024763	86,867,380	80,959,781	86,867,380	80,959,781	NC	Hyde	1
2877038	0.00003026873	964,442	775,123	964,442	775,123	MS	Harrison	1
2857566	0.00003026891	231,456,929	218,192,518	231,456,929	218,192,518	NC	Dare	1
2862697	0.00003034422	233,944,068	219,172,777	233,944,068	219,172,777	NC	Carteret	2
2869180	0.00003037217	9,856,997	8,982,843	9,856,997	8,982,843	FL	Pinellas	3
2853351	0.00003040008	83,396,031	71,585,438	83,396,031	71,585,438	LA	Terrebonne	1
2849755	0.00003041225	74,227,385	65,511,483	74,227,385	65,511,483	SC	Charleston	1
2870105	0.00003041225	74,699,013	66,161,819	74,699,013	66,161,819	SC	Charleston	1
2871834	0.00003042627	403,659,221	368,319,776	403,659,221	368,319,776	NC	Onslow	2
2877606	0.00003042627	190,071,651	172,749,101	190,071,651	172,749,101	NC	Onslow	2
2868272	0.00003042743	28,662,983	25,090,672	28,492,039	24,925,853	SC	Beaufort	2
2873235	0.00003046481	276,550	229,910	276,550	229,910	GA	Liberty	2
2871647	0.00003046598	1,698,819	1,416,130	1,698,819	1,416,130	FL	Brevard	2
2859115	0.00003046690	69,486,580	61,506,972	69,486,580	61,506,972	FL	Monroe	3
2858916	0.00003047312	146,174,816	131,143,974	140,229,077	125,373,623	SC	Charleston	3
2868608	0.00003048241	105,294,110	93,781,806	105,294,110	93,781,806	FL	Charlotte	3
2859541	0.00003048579	401,632,682	369,722,603	401,632,682	369,722,603	FL	Lee	3
2855932	0.00003048870	667,217,020	624,812,255	667,217,020	624,812,255	NC	Carteret	2
2856997	0.00003048870	244,515,169	225,595,122	244,515,169	225,595,122	FL	Monroe	2
2860010	0.00003048870	53,151,855	47,568,859	53,151,855	47,568,859	NC	Carteret	2
2860453	0.00003048870	396,927,304	375,843,981	396,927,304	375,843,981	NC	Carteret	2
2864535	0.00003048870	634,189,358	579,876,485	612,509,626	558,746,269	NC	Carteret	2
2867392	0.00003048870	336,483,437	309,767,687	336,483,437	309,767,687	FL	Brevard	1
2868896	0.00003048870	177,408,059	164,138,640	177,408,059	164,138,640	NC	Carteret	2
2869332	0.00003048870	313,377,952	290,332,348	240,875,019	219,834,473	FL	Duval	4
2869933	0.00003048870	417,824,358	390,205,956	417,824,358	390,205,956	NC	Carteret	2
2871100	0.00003048870	1,358,831,042	1,267,625,501	1,327,786,461	1,237,652,399	NC	Carteret	2
2871222	0.00003048870	165,778,054	155,932,904	165,778,054	155,932,904	NC	Carteret	2
2877468	0.00003048870	36,593,783	32,277,545	36,593,783	32,277,545	NC	Carteret	2
2877995	0.00003048870	85,932,566	77,986,931	85,932,566	77,986,931	NC	Carteret	2
2874720	0.00003049457	28,320,704	26,812,136	28,320,704	26,812,136	NC	Carteret	1
2851799	0.00003051528	19,038,571	16,628,261	19,038,571	16,628,261	FL	Bay	3
2871042	0.00003051948	445,712,620	406,606,131	445,712,620	406,606,131	FL	Miami-Dade	4
2866033	0.00003052114	182,015,729	163,534,139	182,015,729	163,534,139	NC	Carteret	1
2856472	0.00003052843	1,686,781	1,359,314	1,686,781	1,359,314	FL	Bay	1
2863665	0.00003053970	140,162,359	125,275,836	140,162,359	125,275,836	SC	Georgetown	1
2868695	0.00003053970	139,447,408	124,084,100	139,447,408	124,084,100	SC	Georgetown	1
2872073	0.00003054061	45,056,275	41,118,742	45,056,275	41,118,742	SC	Georgetown	2
2861558	0.00003054267	286,284,545	255,549,446	286,284,545	255,549,446	FL	Brevard	2
2860371	0.00003056360	20,961,471	18,079,409	20,961,471	18,079,409	FL	Brevard	3
2869595	0.00003056360	725,746	580,941	725,746	580,941	MA	Barnstable	2
2873180	0.00003056360	544,642,925	506,735,588	544,642,925	506,735,588	NC	Carteret	1
2875102	0.00003059028	78,958,823	67,984,452	78,958,823	67,984,452	SC	Colleton	1
2864299	0.00003060229	725,711,846	663,004,404	721,068,771	658,533,834	NC	Onslow	2
2855815	0.00003061265	351,533,877	340,524,211	351,533,877	340,524,211	NC	Hyde	4
2852607	0.00003068415	497,032,229	478,094,000	497,032,229	478,094,000	NC	Dare	2
2856464	0.00003069000	17,880,484	15,341,290	17,880,484	15,341,290	SC	Beaufort	1
2858311	0.00003074239	36,648,247	32,368,725	30,311,304	26,266,253	SC	Beaufort	5
2868289	0.00003074239	4,941,423,775	4,374,272,159	4,181,804,786	3,897,597,974	NC	Dare	4
2849451	0.00003077259	17,654,371	15,370,562	17,654,371	15,370,562	FL	Dixie	3
2863699	0.00003077832	6,491,845	5,476,140	6,491,845	5,476,140	FL	Broward	4
2870962	0.00003077945	858,212,711	806,370,956	858,212,711	806,370,956	NC	Carteret	3
2866655	0.00003080171	2,820,986	2,380,306	2,610,979	2,179,978	GA	McIntosh	4
2863257	0.00003083020	11,877,844	10,313,603	11,877,844	10,313,603	FL	Monroe	1
2876933	0.00003083622	2,066,811	1,774,125	2,066,811	1,774,125	MA	Barnstable	2
2858903	0.00003085634	161,588,790	146,415,560	153,498,283	138,552,325	FL	Dixie	1
2858089	0.00003086399	6,986,645	5,983,946	6,986,645	5,983,946	MS	Harrison	3
2863985	0.00003086399	28,850,684	24,400,677	28,850,684	24,400,677	LA	Jefferson	3
2873093	0.00003087527	28,890,682	27,162,148	28,890,682	27,162,148	NC	Hyde	1
2863403	0.00003088256	26,817,434	23,138,709	26,817,434	23,138,709	FL	Charlotte	1
2870308	0.00003090353	822,337	699,483	822,337	699,483	FL	Palm Beach	3
2858415	0.00003091801	462,694,140	419,588,439	462,694,140	419,588,439	NC	New Hanover	2
2869440	0.00003092477	146,515,518	139,275,427	146,515,518	139,275,427	FL	Broward	5
2860426	0.00003093078	29,798,974	27,710,996	29,798,974	27,710,996	NC	Carteret	0
2863407	0.00003097177	125,344,274	111,687,289	125,344,274	111,687,289	FL	Brevard	4
2857971	0.00003098363	1,553,473	1,308,963	1,553,473	1,308,963	FL	Palm Beach	4
2868661	0.00003098849	139,176,531	123,511,120	139,176,531	123,511,120	SC	Georgetown	1
2852913	0.00003098973	1,261,287,773	1,192,040,297	1,245,463,637	1,176,700,866	FL	Pasco	3
2849104	0.00003103195	2,508,386	2,145,786	2,508,386	2,145,786	AL	Mobile	3
2865107	0.00003104622	378,013,538	345,008,860	378,013,538	345,008,860	NC	Onslow	1

EventID	RATE	GU_Loss_wDS	GR_Loss_wDS	GU_Loss_xDS	GR_Loss_xDS	LandfallState	LandfallCounty	SS_Intensity
2876333	0.00003107070	482,798	419,357	482,798	419,357	FL	Monroe	5
2874002	0.00003107356	1,170,052,326	1,115,413,726	1,163,931,030	1,109,496,399	NC	Carteret	4
2858511	0.00003107774	370,252,600	341,565,675	368,080,345	339,448,904	FL	Brevard	3
2850055	0.00003109689	17,766,228	15,655,877	17,766,228	15,655,877	LA	Jefferson	3
2859424	0.00003109689	579	468	579	468	LA	Jefferson	3
2862068	0.00003109689	83,643,377	72,200,885	83,643,377	72,200,885	LA	Plaquemines	3
2868708	0.00003109689	8,137,361	7,073,684	8,137,361	7,073,684	LA	Jefferson	3
2871260	0.00003109689	70,412,915	60,185,428	70,412,915	60,185,428	LA	Plaquemines	3
2868789	0.00003110569	154,647,434	140,839,094	154,647,434	140,839,094	FL	Palm Beach	4
2868780	0.00003110860	358,363,362	330,664,909	358,363,362	330,664,909	FL	Collier	3
2868429	0.00003111950	591,192,253	537,305,006	587,844,953	534,100,166	NC	Pender	3
2870228	0.00003112788	35,457,579	29,976,061	35,457,579	29,976,061	FL	Monroe	1
2860290	0.00003113650	114,659,523	104,156,312	114,659,523	104,156,312	FL	Miami-Dade	3
2848738	0.00003113788	251,334,217	233,430,274	251,334,217	233,430,274	FL	Broward	3
2852052	0.00003114134	69,672,909	61,045,191	69,672,909	61,045,191	SC	Charleston	2
2854743	0.00003117354	4,111,895	3,719,089	4,111,895	3,719,089	NC	Dare	0
2863476	0.00003118672	627,989,055	580,997,529	613,333,672	566,765,303	FL	Flagler	1
2867175	0.00003120424	4,551,219	4,157,499	4,551,219	4,157,499	Antillas		1
2868365	0.00003121639	27,433,258	24,219,512	27,433,258	24,219,512	SC	Charleston	1
2869339	0.00003121639	143,748,734	126,580,699	143,748,734	126,580,699	SC	Charleston	1
2865251	0.00003123644	4,791,353	4,064,672	4,791,353	4,064,672	LA	Terrebonne	2
2867587	0.00003123854	404,262	342,073	404,262	342,073	MA	Barnstable	1
2876127	0.00003124387	60,963	46,663	60,963	46,663	FL	St. Johns	3
2856655	0.00003130281	8,531,197	7,364,091	8,531,197	7,364,091	FL	Broward	5
2874881	0.00003131133	1,441,327	1,208,712	1,441,327	1,208,712	SC	Georgetown	1
2852878	0.00003131413	253,713,065	229,508,824	253,713,065	229,508,824	NC	Pender	1
2861716	0.00003131413	172,111,418	154,570,586	172,111,418	154,570,586	NC	New Hanover	1
2864739	0.00003131413	325,034,449	297,721,518	325,034,449	297,721,518	NC	Onslow	1
2866450	0.00003131413	170,257,065	152,598,252	170,257,065	152,598,252	NC	Onslow	1
2867224	0.00003131413	174,178,032	155,459,015	174,178,032	155,459,015	NC	Pender	1
2872494	0.00003131413	303,712,405	280,783,065	303,712,405	280,783,065	NC	Onslow	1
2859176	0.00003131546	563,307	452,849	563,307	452,849	LA	Lafourche	3
2877393	0.00003134020	1,272,588	1,058,235	1,260,585	1,046,799	GA	McIntosh	3
2857379	0.00003135206	319,617,139	286,823,061	319,617,139	286,823,061	NC	Onslow	2
2858625	0.00003135590	238,666,556	213,634,547	238,666,556	213,634,547	GA	Chatham	2
2869087	0.00003135632	17,074,705	14,797,911	17,074,705	14,797,911	LA	Terrebonne	3
2870591	0.00003135632	203,495	156,908	203,495	156,908	LA	Terrebonne	3
2877181	0.00003135632	134,765	112,058	134,765	112,058	LA	Terrebonne	3
2875933	0.00003136985	6,149,785	5,285,492	6,149,785	5,285,492	FL	Palm Beach	2
2849475	0.00003139836	274,723,204	248,498,426	274,723,204	248,498,426	FL	Dixie	3
2871289	0.00003141568	282,934,703	255,068,296	276,953,869	249,267,798	SC	Charleston	2
2861928	0.00003141737	3,637,965	3,162,379	3,637,965	3,162,379	NY	Suffolk	1
2865211	0.00003142867	318,944,207	295,704,645	318,944,207	295,704,645	NC	Dare	1
2859995	0.00003143428	913,546,695	843,074,998	809,048,536	742,006,197	SC	Georgetown	3
2866167	0.00003146178	562,586,891	539,999,724	562,586,891	539,999,724	FL	Sarasota	1
2859123	0.00003148681	212,614,288	197,957,879	212,614,288	197,957,879	NC	Carteret	1
2875590	0.00003151102	49,447	40,704	49,447	40,704	FL	Monroe	3
2862175	0.00003152186	63,518,829	58,488,459	63,518,829	58,488,459	Antillas		4
2856146	0.00003152627	168,095,637	151,366,910	168,095,637	151,366,910	SC	Horry	2
2852182	0.00003154189	559,456,801	516,034,460	559,456,801	516,034,460	FL	Collier	1
2875885	0.00003158332	100,003,890	91,081,034	100,003,890	91,081,034	NC	Brunswick	1
2861289	0.00003159389	13,377,171	11,055,000	13,377,171	11,055,000	SC	Charleston	2
2856210	0.00003162988	548,937,210	500,488,406	548,937,210	500,488,406	FL	Monroe	1
2856781	0.00003162988	443,045,181	407,750,184	443,045,181	407,750,184	NC	Brunswick	2
2848668	0.00003163736	23,638,840	21,844,462	23,638,840	21,844,462	NC	Carteret	1
2868160	0.00003164528	837,505,886	792,469,770	837,505,886	792,469,770	NC	Hyde	3
2860957	0.00003166495	351,739,121	324,505,595	351,739,121	324,505,595	FL	Hernando	3
2869943	0.00003167358	178,013,575	164,942,512	178,013,575	164,942,512	FL	Levy	3
2873829	0.00003167512	152,431,516	136,203,227	152,431,516	136,203,227	SC	Charleston	1
2860111	0.00003169623	241,634,588	220,698,945	240,139,885	219,242,787	FL	Brevard	4
2867570	0.00003174284	92,734,387	83,524,404	92,734,387	83,524,404	FL	Brevard	4
2869976	0.00003174595	834,691,368	778,224,637	827,716,754	771,416,175	NC	Carteret	1
2871215	0.00003177146	2,163,921	1,866,053	2,163,921	1,866,053	ME	Washington	1
2863683	0.00003177791	260,921,722	249,252,286	260,921,722	249,252,286	NC	Carteret	3
2855305	0.00003178349	22,591,111	18,900,066	22,591,111	18,900,066	FL	Dixie	1
2876337	0.00003178858	67,577,588	60,216,614	67,577,588	60,216,614	FL	Monroe	4
2876084	0.00003179682	5,253,509	4,422,136	5,253,509	4,422,136	GA	Camden	1
2857732	0.00003182809	2,321,980,807	2,175,823,864	1,975,671,817	1,861,352,184	SC	Horry	4
2853182	0.00003186550	131,708,256	125,692,877	131,708,256	125,692,877	NY	Nassau	3
2867578	0.00003188615	103,187,659	91,973,154	103,187,659	91,973,154	SC	Horry	3
2865579	0.00003188708	183,364,343	165,303,244	183,364,343	165,303,244	NC	Brunswick	1
2863502	0.00003192663	455,353,842	437,191,245	455,353,842	437,191,245	NC	Hyde	2
2852450	0.00003194039	196,138,071	183,811,651	196,138,071	183,811,651	NC	Carteret	1
2857422	0.00003196096	86,005,205	78,580,962	86,005,205	78,580,962	FL	Volusia	1
2851978	0.00003197396	56,813,229	52,384,337	56,813,229	52,384,337	NC	Dare	0
2871512	0.00003200356	89,141,593	81,200,571	89,141,593	81,200,571	LA	Jefferson	3

EventID	RATE	GU_Loss_wDS	GR_Loss_wDS	GU_Loss_xDS	GR_Loss_xDS	LandfallState	LandfallCounty	SS_Intensity
2864545	0.00003200524	95,669,915	84,072,336	95,669,915	84,072,336	LA	Iberia	2
2851139	0.00003201710	2,071,048,889	1,917,668,806	1,736,397,910	1,600,671,505	FL	Monroe	1
2860682	0.00003202328	560,856,247	538,647,470	560,856,247	538,647,470	NC	Carteret	4
2860912	0.00003204607	2,029,640,787	1,833,775,143	1,907,189,328	1,727,279,588	NC	Onslow	4
2852463	0.00003206113	520,493,726	474,271,220	520,493,726	474,271,220	NC	Onslow	2
2853565	0.00003206113	147,797,921	135,177,461	147,797,921	135,177,461	NC	Onslow	2
2855314	0.00003206113	413,212,416	376,958,431	413,212,416	376,958,431	NC	New Hanover	2
2856841	0.00003206113	227,493,470	206,391,231	227,493,470	206,391,231	NC	Onslow	2
2856894	0.00003206113	118,584,212	106,348,007	118,584,212	106,348,007	NC	Pender	2
2857561	0.00003206113	253,142,168	228,768,582	253,142,168	228,768,582	FL	Martin	2
2862956	0.00003206113	235,190,512	211,888,630	235,190,512	211,888,630	NC	Onslow	2
2866513	0.00003206113	197,694,257	176,555,128	197,694,257	176,555,128	NC	New Hanover	2
2867154	0.00003206113	111,401,887	100,777,767	111,401,887	100,777,767	NC	Onslow	2
2868700	0.00003206113	422,446,251	381,549,190	422,446,251	381,549,190	NC	New Hanover	2
2869118	0.00003206113	298,654,885	269,511,766	298,654,885	269,511,766	NC	Onslow	2
2871850	0.00003206113	399,537,029	365,047,742	399,537,029	365,047,742	FL	Martin	2
2874682	0.00003206113	281,525,125	256,306,938	281,525,125	256,306,938	NC	New Hanover	2
2875141	0.00003206113	781,007,211	729,943,140	781,007,211	729,943,140	NC	Onslow	2
2875328	0.00003206113	391,445,791	354,185,085	391,445,791	354,185,085	NC	Pender	2
2876247	0.00003206113	384,416,695	354,568,901	384,416,695	354,568,901	NC	Onslow	2
2877704	0.00003206113	504,976,252	462,861,199	504,976,252	462,861,199	NC	Onslow	2
2874135	0.00003208051	59,791,321	55,604,490	59,791,321	55,604,490	FL	Sarasota	3
2877449	0.00003209733	88,881,754	80,712,609	88,881,754	80,712,609	FL	Lee	3
2876746	0.00003213608	553,781,551	500,871,935	553,781,551	500,871,935	NC	New Hanover	2
2859001	0.00003216591	9,440,353	8,687,461	9,440,353	8,687,461	FL	Pinellas	3
2870271	0.00003216694	1,266,959	1,042,371	1,266,959	1,042,371	MS	Jackson	4
2861102	0.00003219050	435,252	366,341	435,252	366,341	RI	Newport	2
2849053	0.00003220029	3,053,071	2,562,293	3,053,071	2,562,293	GA	Glynn	2
2876664	0.00003222343	1,382,179,828	1,274,079,251	1,359,091,244	1,252,388,986	FL	Lee	2
2849990	0.00003223551	403,843,358	368,354,054	403,843,358	368,354,054	NC	Brunswick	3
2854493	0.00003224033	4,772,041	3,986,953	4,772,041	3,986,953	FL	Brevard	1
2867706	0.00003226009	4,910,876,276	4,470,789,510	3,828,748,418	3,553,099,058	NC	Brunswick	4
2855312	0.00003226749	38,250,903	35,050,464	38,250,903	35,050,464	FL	Broward	5
2855068	0.00003227540	23,224,069	20,485,886	23,224,069	20,485,886	FL	Dixie	3
2858521	0.00003227540	189,752,079	175,165,272	189,752,079	175,165,272	FL	Citrus	3
2866071	0.00003227540	21,246,410	19,184,816	21,246,410	19,184,816	FL	Citrus	3
2869152	0.00003227540	341,421,952	312,468,180	341,421,952	312,468,180	FL	Monroe	3
2870789	0.00003227540	55,401,046	48,150,853	55,401,046	48,150,853	FL	Levy	3
2872646	0.00003227540	2,958,741	2,467,449	2,958,741	2,467,449	FL	Levy	3
2867609	0.00003227637	6,240,110	5,124,326	6,240,110	5,124,326	SC	Charleston	1
2853524	0.00003227662	214,554,062	192,417,469	212,992,501	190,904,081	FL	Citrus	3
2854776	0.00003228197	309,541,743	277,820,932	297,904,707	266,568,298	FL	Monroe	4
2856826	0.00003229081	1,800,060	1,464,282	1,800,060	1,464,282	FL	Pinellas	3
2871996	0.00003229708	38,092,147	35,893,091	38,092,147	35,893,091	NC	Hyde	0
2861075	0.00003229760	2,291,044	1,885,671	2,291,044	1,885,671	SC	Beaufort	1
2869395	0.00003232695	1,985,029	1,650,463	1,985,029	1,650,463	FL	Miami-Dade	4
2866143	0.00003233401	263,865,771	236,614,740	259,647,713	232,529,617	SC	Beaufort	1
2861610	0.00003236347	173,602,134	163,073,539	173,602,134	163,073,539	FL	Dixie	3
2867649	0.00003237491	273,022,452	244,703,630	273,022,452	244,703,630	NC	Carteret	1
2861958	0.00003243767	209,905,974	194,178,807	209,905,974	194,178,807	FL	Hernando	4
2849449	0.00003244838	1,088,834,899	998,809,303	990,394,480	903,868,071	SC	Georgetown	1
2873939	0.00003245569	163,389,988	147,834,909	148,788,415	133,652,446	SC	Beaufort	1
2875180	0.00003246453	64,101,508	61,007,854	64,101,508	61,007,854	NC	Dare	1
2860580	0.00003246990	379,436,690	345,201,301	379,436,690	345,201,301	SC	Horry	2
2867396	0.00003248593	13,072,405	10,525,011	13,072,405	10,525,011	FL	Franklin	1
2857324	0.00003249653	23,913,601	21,504,470	23,913,601	21,504,470	FL	Collier	3
2853773	0.00003250658	46,780,734	40,915,429	46,780,734	40,915,429	SC	Charleston	3
2873240	0.00003251221	21,609,989	18,322,890	21,609,989	18,322,890	FL	Gulf	3
2875986	0.00003252443	34,573,062	29,222,634	34,573,062	29,222,634	FL	Palm Beach	1
2850757	0.00003254345	23,767,356	20,072,838	23,767,356	20,072,838	FL	Escambia	3
2851839	0.00003254345	617,455	522,964	614,246	519,895	FL	Santa Rosa	3
2859830	0.00003254345	1,173,522	976,325	1,173,522	976,325	FL	Okaloosa	3
2863732	0.00003254345	8,954,786	7,584,865	8,954,786	7,584,865	FL	Okaloosa	3
2864420	0.00003254345	77,059,412	69,467,866	77,059,412	69,467,866	LA	Plaquemines	1
2868808	0.00003254345	5,654	4,532	5,654	4,532	FL	Escambia	3
2868907	0.00003254345	59,073,875	51,527,836	49,784,587	42,605,249	AL	Baldwin	1
2871913	0.00003254345	19,765,324	17,184,580	19,765,324	17,184,580	FL	Escambia	3
2874575	0.00003254345	2,894,997	2,435,286	2,894,997	2,435,286	FL	Escambia	3
2852936	0.00003257777	11,172,538	9,019,653	11,172,538	9,019,653	LA	Vermilion	3
2854621	0.00003257777	73,908,805	65,324,571	73,908,805	65,324,571	TX	Brazoria	1
2859351	0.00003257777	4,826,598	4,070,706	4,826,598	4,070,706	LA	Vermilion	3
2863953	0.00003257777	55,563,274	46,955,712	55,563,274	46,955,712	LA	Vermilion	3
2869010	0.00003257777	17,822,060	15,417,085	17,822,060	15,417,085	LA	Vermilion	3
2869577	0.00003257777	3,793,890	3,159,559	3,793,890	3,159,559	LA	Iberia	3
2863777	0.00003257957	131,754,275	122,429,586	131,754,275	122,429,586	FL	Palm Beach	3
2871355	0.00003259003	223,021,748	201,755,929	175,232,775	155,545,014	SC	Colleton	4

EventID	RATE	GU_Loss_wDS	GR_Loss_wDS	GU_Loss_xDS	GR_Loss_xDS	LandfallState	LandfallCounty	SS_Intensity
2869685	0.00003260358	388,546,105	366,549,848	388,546,105	366,549,848	NC	Carteret	2
2878198	0.00003265076	1,528,594,301	1,408,825,438	1,369,669,991	1,256,655,466	NC	Brunswick	3
2875253	0.00003265712	634,316,815	615,898,460	634,316,815	615,898,460	NC	Hyde	3
2861554	0.00003267258	7,557,552	6,414,057	7,557,552	6,414,057	Cuba	Hispaniola	4
2849198	0.00003268591	107,927,498	96,733,830	107,927,498	96,733,830	FL	Monroe	1
2869491	0.00003270562	197,926,430	182,771,036	197,926,430	182,771,036	NC	Carteret	1
2862393	0.00003272531	16,785,305	15,311,453	16,785,305	15,311,453	NJ	Cape May	2
2863082	0.00003275818	1,291,453	1,154,007	1,291,453	1,154,007	FL	Miami-Dade	4
2854156	0.00003277396	53,139,308	47,732,337	53,139,308	47,732,337	NC	Pender	2
2876514	0.00003278454	853,178,732	784,791,481	846,652,879	778,490,246	NC	Carteret	2
2878181	0.00003278520	653,442	541,406	653,442	541,406	FL	Palm Beach	2
2859503	0.00003280326	27,560,880	24,017,598	27,560,880	24,017,598	NC	Carteret	1
2862244	0.00003280326	57,172,826	52,006,389	57,172,826	52,006,389	NC	Carteret	1
2866154	0.00003280326	369,474,456	338,928,292	369,474,456	338,928,292	NC	Carteret	1
2872473	0.00003280326	49,361,676	44,214,446	49,361,676	44,214,446	NC	Carteret	1
2875619	0.00003280326	31,817,018	27,576,226	31,817,018	27,576,226	NC	Carteret	1
2866823	0.00003280652	15,100,759	13,065,890	15,100,759	13,065,890	FL	Monroe	3
2859654	0.00003289350	26,720,069	23,463,728	26,720,069	23,463,728	NC	Carteret	0
2861138	0.00003291620	7,116,822	6,140,834	7,116,822	6,140,834	AL	Baldwin	3
2862751	0.00003291620	35,617,868	30,130,321	35,617,868	30,130,321	AL	Mobile	3
2868292	0.00003294466	9,565,387	9,012,594	9,565,387	9,012,594	VA	Northampton	1
2860520	0.00003295366	795,692,772	743,399,744	661,171,672	615,795,550	SC	Georgetown	4
2864361	0.00003295366	296,086,903	276,104,548	238,811,224	220,017,550	GA	Chatham	4
2870565	0.00003295366	1,605,388	1,348,182	1,589,925	1,333,409	SC	Beaufort	4
2873114	0.00003295366	205,615,228	187,166,302	164,787,085	147,590,830	SC	Charleston	4
2873522	0.00003296312	15,028,966	13,365,762	15,028,966	13,365,762	FL	Pinellas	4
2869712	0.00003296882	233,691,077	220,998,624	233,691,077	220,998,624	NC	Dare	2
2877761	0.00003297279	117,261,551	110,780,861	117,261,551	110,780,861	NC	Dare	1
2865089	0.00003298227	411,363,945	373,335,841	411,363,945	373,335,841	NC	New Hanover	2
2875233	0.00003298371	12,860,382	11,249,939	12,860,382	11,249,939	LA	Terrebonne	1
2873435	0.00003307928	66,733,869	62,746,092	66,733,869	62,746,092	VA	Virginia Beach	1
2850073	0.00003308013	321,226,941	289,097,220	319,424,758	287,348,665	GA	Liberty	1
2863002	0.00003308013	157,351,322	144,120,439	157,351,322	144,120,439	NC	Brunswick	1
2869090	0.00003308013	194,420,749	175,777,473	194,420,749	175,777,473	NC	Dare	1
2856224	0.00003308633	124,247,909	109,841,095	124,247,909	109,841,095	NC	Carteret	1
2875730	0.00003308633	460,200,382	425,098,945	460,200,382	425,098,945	NC	Carteret	1
2872664	0.00003312230	11,958,641	10,170,828	11,958,641	10,170,828	FL	Lee	2
2875689	0.00003314369	617,867	519,949	617,867	519,949	FL	Martin	0
2857195	0.00003314447	67,305,929	60,036,114	67,305,929	60,036,114	NC	Hyde	1
2862682	0.00003314447	1,643,139,261	1,522,308,294	1,332,115,528	1,219,898,829	SC	Georgetown	2
2875200	0.00003315141	480,199,180	435,513,044	480,199,180	435,513,044	SC	Horry	1
2873763	0.00003316676	160,077,479	152,456,671	160,077,479	152,456,671	NC	Hyde	2
2867290	0.00003317006	318,141,809	289,967,403	318,141,809	289,967,403	NC	New Hanover	3
2855719	0.00003317020	40,033,422	34,717,034	40,033,422	34,717,034	FL	Okaloosa	1
2852725	0.00003317336	56,401,416	52,178,891	56,401,416	52,178,891	NC	Hyde	1
2874939	0.00003320278	303,653,091	279,262,921	265,385,080	242,098,888	FL	Palm Beach	1
2852291	0.00003320639	635,108,872	580,528,113	628,658,255	574,254,644	SC	Horry	2
2856551	0.00003320639	358,974,124	325,585,579	358,974,124	325,585,579	NC	Brunswick	2
2860977	0.00003320639	469,845,595	433,658,658	469,845,595	433,658,658	NC	Brunswick	3
2862322	0.00003320639	152,232,234	140,701,566	152,232,234	140,701,566	FL	Flagler	0
2862058	0.00003321688	1,666,148	1,388,308	1,648,759	1,371,752	GA	Chatham	2
2863410	0.00003321688	42,491,311	35,946,044	42,491,311	35,946,044	GA	Chatham	2
2870572	0.00003321688	100,116,031	89,890,102	97,262,128	87,118,028	FL	Brevard	2
2856839	0.00003322118	1,608,459,022	1,544,599,671	1,591,497,758	1,528,557,462	NC	Hyde	4
2867877	0.00003323454	119,029,057	108,366,422	119,029,057	108,366,422	NC	Brunswick	2
2869318	0.00003324710	8,671,405	8,047,792	8,671,405	8,047,792	NY	Suffolk	2
2873877	0.00003327383	9,014,862	7,861,827	8,938,452	7,788,149	SC	Beaufort	3
2851330	0.00003331035	223,815,019	202,027,118	223,815,019	202,027,118	SC	Horry	4
2869711	0.00003333961	211,287,676	186,985,347	211,287,676	186,985,347	SC	Charleston	1
2852917	0.00003335844	24,887,120	23,054,923	24,887,120	23,054,923	FL	Hillsborough	1
2856400	0.00003335844	24,118,697	22,937,702	24,118,697	22,937,702	FL	Collier	1
2860327	0.00003335844	38,111,570	35,740,186	38,111,570	35,740,186	FL	Manatee	1
2862775	0.00003335844	38,950,553	36,933,607	38,950,553	36,933,607	FL	Pinellas	1
2867662	0.00003339405	1,799,635	1,480,819	1,799,635	1,480,819	LA	Lafourche	1
2872453	0.00003339405	202,123	159,476	202,123	159,476	LA	Lafourche	1
2867970	0.00003340253	2,093,749	1,704,091	2,093,749	1,704,091	FL	Monroe	1
2871471	0.00003346243	54,268	38,661	54,268	38,661	LA	Jefferson	4
2868511	0.00003347957	227,265,559	203,398,208	227,265,559	203,398,208	NC	Brunswick	1
2869667	0.00003347957	144,507,744	130,302,664	144,507,744	130,302,664	NC	New Hanover	1
2872667	0.00003347957	65,416,669	59,473,122	65,416,669	59,473,122	NC	Brunswick	1
2848520	0.00003349293	218,226,462	198,527,928	218,226,462	198,527,928	NC	Brunswick	2
2855221	0.00003349293	266,759,232	241,273,752	266,759,232	241,273,752	NC	Brunswick	2
2859584	0.00003349293	298,164,414	269,965,448	298,164,414	269,965,448	NC	Brunswick	2
2861634	0.00003349293	361,115,502	333,425,123	361,115,502	333,425,123	NC	Brunswick	2
2863228	0.00003349293	260,508,909	236,238,890	260,508,909	236,238,890	NC	New Hanover	2
2871559	0.00003349293	267,588,186	242,299,224	267,588,186	242,299,224	NC	Brunswick	2

EventID	RATE	GU_Loss_wDS	GR_Loss_wDS	GU_Loss_xDS	GR_Loss_xDS	LandfallState	LandfallCounty	SS_Intensity
2871893	0.00003349293	204,701,635	184,606,181	204,701,635	184,606,181	NC	Brunswick	2
2875863	0.00003349293	273,450,632	247,250,670	273,450,632	247,250,670	NC	Brunswick	2
2860254	0.00003351328	483,311	389,085	483,311	389,085	FL	Charlotte	2
2849588	0.00003352863	52,346,215	48,085,245	52,346,215	48,085,245	FL	Indian River	3
2877139	0.00003354885	138,947,812	124,734,777	138,947,812	124,734,777	SC	Horry	2
2867631	0.00003357622	108,897,658	95,974,018	108,897,658	95,974,018	FL	Brevard	1
2856672	0.00003359012	10,419,685	8,701,288	10,419,685	8,701,288	SC	Beaufort	1
2876952	0.00003359875	95,256,659	89,455,000	95,256,659	89,455,000	NC	Currituck	1
2864921	0.00003368995	835,925	750,135	835,925	750,135	Canada		1
2871978	0.00003369715	180,831,987	162,908,849	180,831,987	162,908,849	SC	Charleston	1
2876439	0.00003373820	2,368,309	2,135,145	2,368,309	2,135,145	FL	Brevard	0
2863346	0.00003374336	154,731	126,698	154,731	126,698	FL	Okaloosa	4
2849698	0.00003376847	125,598,300	114,372,558	125,598,300	114,372,558	NC	Brunswick	1
2850997	0.00003376847	222,784,117	199,706,009	222,784,117	199,706,009	SC	Horry	1
2852256	0.00003376847	263,217,201	237,218,538	263,217,201	237,218,538	NC	Brunswick	1
2853120	0.00003376847	203,731,741	183,422,315	203,731,741	183,422,315	NC	Brunswick	1
2859911	0.00003376847	159,718,268	144,149,565	159,718,268	144,149,565	NC	Brunswick	1
2859920	0.00003376847	201,548,668	182,499,268	201,548,668	182,499,268	NC	Brunswick	1
2860265	0.00003376847	173,790,987	157,587,561	173,790,987	157,587,561	NC	Brunswick	1
2861267	0.00003376847	374,669,620	342,342,360	374,669,620	342,342,360	NC	Brunswick	1
2862732	0.00003376847	159,534,114	142,886,788	159,534,114	142,886,788	NC	Brunswick	1
2862800	0.00003376847	324,018,133	298,545,229	324,018,133	298,545,229	NC	Brunswick	1
2863260	0.00003376847	118,456,299	106,276,262	118,456,299	106,276,262	SC	Horry	1
2865355	0.00003376847	199,685,434	178,525,942	199,685,434	178,525,942	NC	Brunswick	2
2866963	0.00003376847	179,908,764	160,042,955	179,908,764	160,042,955	NC	New Hanover	1
2870450	0.00003376847	288,509,951	261,413,617	288,509,951	261,413,617	NC	New Hanover	1
2870454	0.00003376847	254,035,985	231,907,155	254,035,985	231,907,155	NC	Brunswick	1
2875016	0.00003376847	288,466,690	259,842,258	288,466,690	259,842,258	NC	Brunswick	1
2876319	0.00003376847	177,713,264	159,550,391	177,713,264	159,550,391	NC	Brunswick	1
2866027	0.00003377015	194,587	146,276	194,587	146,276	FL	Gulf	2
2849458	0.00003386480	1,305,585	1,112,951	1,305,585	1,112,951	NC	Hyde	0
2859321	0.00003386480	690,860	582,044	690,860	582,044	NC	Hyde	0
2871221	0.00003386480	7,085,364	6,289,249	7,085,364	6,289,249	NC	Hyde	0
2857537	0.00003387644	431,354,528	399,156,957	431,354,528	399,156,957	NC	Carteret	2
2863950	0.00003387644	276,894,328	252,180,452	276,894,328	252,180,452	NC	Carteret	2
2869905	0.00003387644	692,456,656	629,554,101	675,568,655	613,181,232	NC	Carteret	2
2873553	0.00003387644	251,314,988	228,133,578	251,314,988	228,133,578	NC	Carteret	2
2850935	0.00003388404	125,849,364	110,053,004	125,849,364	110,053,004	SC	Charleston	4
2858364	0.00003395575	130,153,036	121,173,926	130,153,036	121,173,926	NC	Carteret	1
2876625	0.00003396117	224,187,773	205,418,137	224,187,773	205,418,137	NC	Carteret	1
2855447	0.00003401843	1,301,072	1,098,137	1,301,072	1,098,137	LA	Terrebonne	3
2868689	0.00003401843	4,724,904	3,899,825	4,724,904	3,899,825	LA	Terrebonne	3
2853490	0.00003402113	36,197,068	32,643,878	36,197,068	32,643,878	FL	Collier	3
2859567	0.00003405560	48,094,660	41,763,574	48,094,660	41,763,574	FL	St. Lucie	4
2852549	0.00003405704	206,322,053	187,922,062	206,322,053	187,922,062	NC	Brunswick	2
2867636	0.00003406414	6,433,462	5,538,992	6,433,462	5,538,992	SC	Charleston	3
2872067	0.00003410277	529,344,331	478,345,722	525,189,052	474,351,619	NC	Brunswick	3
2856918	0.00003411688	310,958,331	286,175,206	310,958,331	286,175,206	NC	Carteret	4
2859839	0.00003415131	434,278,584	403,586,804	434,278,584	403,586,804	FL	Pasco	3
2850276	0.00003416877	231,820,284	209,897,435	231,820,284	209,897,435	NC	Carteret	2
2851880	0.00003416877	286,348,039	262,595,890	286,348,039	262,595,890	NC	Carteret	2
2861981	0.00003416877	724,862,235	694,915,313	724,862,235	694,915,313	NC	Carteret	2
2868944	0.00003416877	265,151,613	238,807,601	265,151,613	238,807,601	NC	Carteret	2
2873130	0.00003416877	184,943,907	166,637,895	184,943,907	166,637,895	NC	Carteret	2
2876352	0.00003416877	208,176,972	186,751,974	208,176,972	186,751,974	NC	Carteret	2
2868759	0.00003419040	386,321,642	351,150,223	386,321,642	351,150,223	NC	New Hanover	3
2866458	0.00003419553	7,643,524	7,165,802	7,643,524	7,165,802	RI	Newport	2
2866248	0.00003420880	288,054,929	259,258,658	288,054,929	259,258,658	NC	Brunswick	2
2867684	0.00003422443	288,237,721	261,257,902	246,964,353	221,244,575	FL	Levy	3
2862616	0.00003424079	671,212,766	635,335,296	671,212,766	635,335,296	NC	Carteret	4
2851796	0.00003425120	350,998,024	321,776,528	350,998,024	321,776,528	NC	Carteret	4
2849007	0.00003425663	204,654	163,841	204,654	163,841	MS	Harrison	4
2869687	0.00003426925	5,779,831	4,779,393	5,779,831	4,779,393	SC	Horry	1
2872160	0.00003427913	1,025,494	851,364	1,025,494	851,364	FL	St. Johns	5
2859143	0.00003432830	376,049,856	336,586,018	376,049,856	336,586,018	NC	Pender	1
2870907	0.00003435252	80,451,721	76,961,299	80,451,721	76,961,299	NY	Nassau	2
2867466	0.00003435794	178,190,985	159,130,797	178,190,985	159,130,797	SC	Georgetown	1
2875765	0.00003435794	120,020,480	108,572,120	120,020,480	108,572,120	SC	Georgetown	1
2852315	0.00003437853	216,227,602	195,941,411	216,227,602	195,941,411	NC	Brunswick	2
2865370	0.00003437853	89,160,309	79,217,984	89,160,309	79,217,984	SC	Horry	2
2874825	0.00003437853	227,372,584	206,777,283	227,372,584	206,777,283	NC	Brunswick	2
2870295	0.00003439908	75,233,379	70,326,238	75,233,379	70,326,238	NC	Dare	1
2872387	0.00003443448	866,721	732,420	866,721	732,420	SC	Georgetown	2
2868175	0.00003446800	4,945,462	4,239,177	4,945,462	4,239,177	SC	Charleston	0
2869798	0.00003447538	551,595,843	499,579,322	548,407,090	496,505,113	NC	Pender	2
2876721	0.00003447538	782,109,418	718,153,605	777,905,430	714,086,765	NC	New Hanover	2

EventID	RATE	GU_Loss_wDS	GR_Loss_wDS	GU_Loss_xDS	GR_Loss_xDS	LandfallState	LandfallCounty	SS_Intensity
2864147	0.00003458671	161,342,423	143,123,149	161,342,423	143,123,149	SC	Georgetown	2
2868449	0.00003461817	509,008,324	470,480,197	509,008,324	470,480,197	NC	Dare	2
2868266	0.00003463508	910,556,008	853,025,590	899,435,406	842,305,017	NC	Brunswick	4
2858908	0.00003465908	357,509,120	321,290,923	357,509,120	321,290,923	NC	Brunswick	2
2859225	0.00003466135	185,927,523	167,093,494	185,927,523	167,093,494	NC	Brunswick	2
2866666	0.00003466135	306,467,516	276,794,573	306,467,516	276,794,573	NC	New Hanover	1
2866813	0.00003466135	102,499,091	90,635,504	102,499,091	90,635,504	NC	Brunswick	1
2870679	0.00003466135	204,101,065	182,695,037	204,101,065	182,695,037	NC	Brunswick	1
2856217	0.00003468319	708,776,565	659,206,691	708,776,565	659,206,691	NC	Brunswick	1
2872683	0.00003470225	13,440,440	11,882,104	13,440,440	11,882,104	NC	Hyde	1
2857692	0.00003471635	14,496,121	13,496,945	14,496,121	13,496,945	NC	Hyde	0
2848474	0.00003473987	72,945,667	62,779,877	72,945,667	62,779,877	FL	Monroe	4
2876496	0.00003475398	379,887,758	349,987,991	333,342,165	304,719,887	SC	Georgetown	4
2861756	0.00003475665	1,055,671,396	969,885,232	1,025,504,009	940,936,633	NC	Brunswick	3
2866065	0.00003478116	190,167,534	177,937,048	190,167,534	177,937,048	NC	Pender	2
2859527	0.00003480614	3,989,155	3,608,006	3,989,155	3,608,006	NY	Suffolk	2
2863586	0.00003482182	318,460	264,020	318,460	264,020	FL	Escambia	3
2863673	0.00003482271	1,424,269,482	1,336,445,827	1,209,987,421	1,133,473,218	NC	Brunswick	3
2861355	0.00003483408	639,071,722	594,909,272	639,071,722	594,909,272	NC	Carteret	3
2874726	0.00003483602	92,177,307	81,364,116	92,177,307	81,364,116	NC	Carteret	1
2857571	0.00003484084	121,985,692	112,495,224	121,985,692	112,495,224	NC	Dare	1
2872236	0.00003487502	386,650	325,014	386,650	325,014	NY	Suffolk	2
2859480	0.00003489297	381,853,045	348,800,977	381,853,045	348,800,977	NC	Carteret	2
2853493	0.00003489856	217,251,995	194,195,042	211,767,156	188,881,538	FL	Monroe	1
2853718	0.00003489856	299	192	299	192	SC	Beaufort	2
2857541	0.00003489856	4,005,240	3,442,537	4,005,240	3,442,537	SC	Beaufort	2
2862041	0.00003489856	541,412	437,711	541,412	437,711	SC	Colleton	2
2865564	0.00003489856	42,726,540	37,977,965	40,984,385	36,289,494	SC	Colleton	2
2866370	0.00003489856	36,420,546	30,763,556	36,420,546	30,763,556	SC	Charleston	2
2867906	0.00003489856	34,863,959	31,147,736	34,863,959	31,147,736	SC	Beaufort	2
2869937	0.00003489856	94,881,299	83,907,824	94,149,152	83,199,527	FL	Flagler	3
2871463	0.00003489856	42,791,455	38,263,157	36,147,400	31,849,643	FL	Brevard	1
2873039	0.00003489856	28,936,092	24,805,216	28,777,278	24,652,875	SC	Charleston	2
2873644	0.00003489856	35,746,278	30,486,864	35,746,278	30,486,864	FL	Flagler	0
2876881	0.00003489856	29,327,980	26,101,302	28,672,188	25,466,195	SC	Beaufort	2
2859134	0.00003490773	231,245,230	218,385,237	231,245,230	218,385,237	NC	Carteret	2
2861272	0.00003494533	2,466,243	2,041,739	2,466,243	2,041,739	FL	Duval	3
2853865	0.00003496040	425,984,788	399,657,557	389,329,175	364,134,527	FL	Monroe	2
2855367	0.00003496040	25,703,436	21,795,907	25,703,436	21,795,907	FL	Monroe	2
2866630	0.00003496040	927,065	832,210	927,065	832,210	FL	Monroe	3
2859735	0.00003496534	123,465,926	115,527,086	123,465,926	115,527,086	FL	Manatee	4
2869436	0.00003496737	185,009,244	167,292,106	180,491,862	162,896,157	FL	Taylor	1
2849918	0.00003502441	1,100,005,391	1,025,619,697	1,079,881,362	1,006,024,677	NC	Carteret	2
2859376	0.00003502968	52,828,157	48,748,860	52,828,157	48,748,860	NC	Carteret	1
2852324	0.00003507224	140,316,579	124,970,169	140,316,579	124,970,169	NC	Carteret	2
2863318	0.00003507224	426,835,843	404,226,553	426,835,843	404,226,553	NC	Carteret	2
2874611	0.00003507224	301,263,214	278,792,937	301,263,214	278,792,937	NC	Carteret	2
2874059	0.00003507571	9,184,161	7,900,009	9,184,161	7,900,009	FL	Pasco	2
2848864	0.00003508144	12,630,089	10,959,177	12,630,089	10,959,177	FL	Palm Beach	4
2854930	0.00003509204	8,331,654	7,726,146	8,331,654	7,726,146	RI	Newport	1
2852335	0.00003509351	334,382,993	300,508,423	329,522,543	295,793,396	SC	Charleston	2
2854888	0.00003509351	276,369	226,422	276,369	226,422	FL	Duval	0
2857274	0.00003509351	295,095,353	265,816,631	292,255,104	263,057,051	FL	Monroe	1
2857301	0.00003509351	13,992,320	11,972,205	13,992,320	11,972,205	FL	Brevard	1
2857555	0.00003509351	2,816,931,362	2,619,682,441	2,226,327,449	2,060,406,076	SC	Charleston	2
2857619	0.00003509351	834,339,010	769,137,297	709,513,759	648,157,291	SC	Charleston	2
2858605	0.00003509351	15,553,944	13,501,682	15,553,944	13,501,682	FL	Brevard	3
2862081	0.00003509351	1,378,739	1,068,363	1,378,739	1,068,363	FL	Martin	1
2862279	0.00003509351	77,930,173	69,737,400	77,930,173	69,737,400	SC	Charleston	2
2864903	0.00003509351	2,291,898	1,910,358	2,291,898	1,910,358	FL	Duval	0
2866396	0.00003509351	75,270,551	65,420,600	75,270,551	65,420,600	FL	Martin	3
2868848	0.00003509351	1,138,532,768	1,049,907,167	969,516,745	886,131,960	SC	Charleston	2
2874127	0.00003509423	5,110,344	4,089,374	5,110,344	4,089,374	FL	Bay	1
2852003	0.00003509561	329,467,055	295,380,353	329,467,055	295,380,353	NC	Onslow	1
2861381	0.00003511344	378,506,128	353,789,994	378,506,128	353,789,994	FL	Monroe	1
2849958	0.00003511923	58,742,643	51,773,537	58,742,643	51,773,537	SC	Charleston	1
2857285	0.00003511923	155,920,801	139,100,826	155,920,801	139,100,826	SC	Charleston	1
2873550	0.00003511923	68,967,859	62,382,634	68,967,859	62,382,634	SC	Charleston	1
2857502	0.00003514803	739,625,029	672,428,184	726,526,879	659,843,928	NC	Pender	2
2867910	0.00003515092	234,209,670	214,072,933	234,209,670	214,072,933	FL	Brevard	1
2859864	0.00003515095	114,270,068	100,951,682	113,251,079	99,968,170	SC	Charleston	2
2850438	0.00003519862	1,580,414,639	1,471,871,406	1,356,203,435	1,256,622,798	FL	Lee	3
2854063	0.00003519862	1,266,609,538	1,176,248,539	1,082,298,659	1,000,640,207	FL	Monroe	3
2859404	0.00003519862	317,585,939	292,239,049	309,731,604	284,623,132	FL	Monroe	3
2868771	0.00003519862	230,462,460	208,656,938	230,462,460	208,656,938	FL	Collier	3
2863062	0.00003522003	249,065,513	228,609,274	249,065,513	228,609,274	FL	Brevard	4

EventID	RATE	GU_Loss_wDS	GR_Loss_wDS	GU_Loss_xDS	GR_Loss_xDS	LandfallState	LandfallCounty	SS_Intensity
2864147	0.00003458671	161,342,423	143,123,149	161,342,423	143,123,149	SC	Georgetown	2
2868449	0.00003461817	509,008,324	470,480,197	509,008,324	470,480,197	NC	Dare	2
2868266	0.00003463508	910,556,008	853,025,590	899,435,406	842,305,017	NC	Brunswick	4
2858908	0.00003465908	357,509,120	321,290,923	357,509,120	321,290,923	NC	Brunswick	2
2859225	0.00003466135	185,927,523	167,093,494	185,927,523	167,093,494	NC	Brunswick	2
2866666	0.00003466135	306,467,516	276,794,573	306,467,516	276,794,573	NC	New Hanover	1
2866813	0.00003466135	102,499,091	90,635,504	102,499,091	90,635,504	NC	Brunswick	1
2870679	0.00003466135	204,101,065	182,695,037	204,101,065	182,695,037	NC	Brunswick	1
2856217	0.00003468319	708,776,565	659,206,691	708,776,565	659,206,691	NC	Brunswick	1
2872683	0.00003470225	13,440,440	11,882,104	13,440,440	11,882,104	NC	Hyde	1
2857692	0.00003471635	14,496,121	13,496,945	14,496,121	13,496,945	NC	Hyde	0
2848474	0.00003473987	72,945,667	62,779,877	72,945,667	62,779,877	FL	Monroe	4
2876496	0.00003475398	379,887,758	349,987,991	333,342,165	304,719,887	SC	Georgetown	4
2861756	0.00003475665	1,055,671,396	969,885,232	1,025,504,009	940,936,633	NC	Brunswick	3
2866065	0.00003478116	190,167,534	177,937,048	190,167,534	177,937,048	NC	Pender	2
2859527	0.00003480614	3,989,155	3,608,006	3,989,155	3,608,006	NY	Suffolk	2
2863586	0.00003482182	318,460	264,020	318,460	264,020	FL	Escambia	3
2863673	0.00003482271	1,424,269,482	1,336,445,827	1,209,987,421	1,133,473,218	NC	Brunswick	3
2861355	0.00003483408	639,071,722	594,909,272	639,071,722	594,909,272	NC	Carteret	3
2874726	0.00003483602	92,177,307	81,364,116	92,177,307	81,364,116	NC	Carteret	1
2857571	0.00003484084	121,985,692	112,495,224	121,985,692	112,495,224	NC	Dare	1
2872236	0.00003487502	386,650	325,014	386,650	325,014	NY	Suffolk	2
2859480	0.00003489297	381,853,045	348,800,977	381,853,045	348,800,977	NC	Carteret	2
2853493	0.00003489856	217,251,995	194,195,042	211,767,156	188,881,538	FL	Monroe	1
2853718	0.00003489856	299	192	299	192	SC	Beaufort	2
2857541	0.00003489856	4,005,240	3,442,537	4,005,240	3,442,537	SC	Beaufort	2
2862041	0.00003489856	541,412	437,711	541,412	437,711	SC	Colleton	2
2865564	0.00003489856	42,726,540	37,977,965	40,984,385	36,289,494	SC	Colleton	2
2866370	0.00003489856	36,420,546	30,763,556	36,420,546	30,763,556	SC	Charleston	2
2867906	0.00003489856	34,863,959	31,147,736	34,863,959	31,147,736	SC	Beaufort	2
2869937	0.00003489856	94,881,299	83,907,824	94,149,152	83,199,527	FL	Flagler	3
2871463	0.00003489856	42,791,455	38,263,157	36,147,400	31,849,643	FL	Brevard	1
2873039	0.00003489856	28,936,092	24,805,216	28,777,278	24,652,875	SC	Charleston	2
2873644	0.00003489856	35,746,278	30,486,864	35,746,278	30,486,864	FL	Flagler	0
2876881	0.00003489856	29,327,980	26,101,302	28,672,188	25,466,195	SC	Beaufort	2
2859134	0.00003490773	231,245,230	218,385,237	231,245,230	218,385,237	NC	Carteret	2
2861272	0.00003494533	2,466,243	2,041,739	2,466,243	2,041,739	FL	Duval	3
2853865	0.00003496040	425,984,788	399,657,557	389,329,175	364,134,527	FL	Monroe	2
2855367	0.00003496040	25,703,436	21,795,907	25,703,436	21,795,907	FL	Monroe	2
2866630	0.00003496040	927,065	832,210	927,065	832,210	FL	Monroe	3
2859735	0.00003496534	123,465,926	115,527,086	123,465,926	115,527,086	FL	Manatee	4
2869436	0.00003496737	185,009,244	167,292,106	180,491,862	162,896,157	FL	Taylor	1
2849918	0.00003502441	1,100,005,391	1,025,619,697	1,079,881,362	1,006,024,677	NC	Carteret	2
2859376	0.00003502968	52,828,157	48,748,860	52,828,157	48,748,860	NC	Carteret	1
2852324	0.00003507224	140,316,579	124,970,169	140,316,579	124,970,169	NC	Carteret	2
2863318	0.00003507224	426,835,843	404,226,553	426,835,843	404,226,553	NC	Carteret	2
2874611	0.00003507224	301,263,214	278,792,937	301,263,214	278,792,937	NC	Carteret	2
2874059	0.00003507571	9,184,161	7,900,009	9,184,161	7,900,009	FL	Pasco	2
2848864	0.00003508144	12,630,089	10,959,177	12,630,089	10,959,177	FL	Palm Beach	4
2854930	0.00003509204	8,331,654	7,726,146	8,331,654	7,726,146	RI	Newport	1
2852335	0.00003509351	334,382,993	300,508,423	329,522,543	295,793,396	SC	Charleston	2
2854888	0.00003509351	276,369	226,422	276,369	226,422	FL	Duval	0
2857274	0.00003509351	295,095,353	265,816,631	292,255,104	263,057,051	FL	Monroe	1
2857301	0.00003509351	13,992,320	11,972,205	13,992,320	11,972,205	FL	Brevard	1
2857555	0.00003509351	2,816,931,362	2,619,682,441	2,226,327,449	2,060,406,076	SC	Charleston	2
2857619	0.00003509351	834,339,010	769,137,297	709,513,759	648,157,291	SC	Charleston	2
2858605	0.00003509351	15,553,944	13,501,682	15,553,944	13,501,682	FL	Brevard	3
2862081	0.00003509351	1,378,739	1,068,363	1,378,739	1,068,363	FL	Martin	1
2862279	0.00003509351	77,930,173	69,737,400	77,930,173	69,737,400	SC	Charleston	2
2864903	0.00003509351	2,291,898	1,910,358	2,291,898	1,910,358	FL	Duval	0
2866396	0.00003509351	75,270,551	65,420,600	75,270,551	65,420,600	FL	Martin	3
2868848	0.00003509351	1,138,532,768	1,049,907,167	969,516,745	886,131,960	SC	Charleston	2
2874127	0.00003509423	5,110,344	4,089,374	5,110,344	4,089,374	FL	Bay	1
2852003	0.00003509561	329,467,055	295,380,353	329,467,055	295,380,353	NC	Onslow	1
2861381	0.00003511344	378,506,128	353,789,994	378,506,128	353,789,994	FL	Monroe	1
2849958	0.00003511923	58,742,643	51,773,537	58,742,643	51,773,537	SC	Charleston	1
2857285	0.00003511923	155,920,801	139,100,826	155,920,801	139,100,826	SC	Charleston	1
2873550	0.00003511923	68,967,859	62,382,634	68,967,859	62,382,634	SC	Charleston	1
2857502	0.00003514803	739,625,029	672,428,184	726,526,879	659,843,928	NC	Pender	2
2867910	0.00003515092	234,209,670	214,072,933	234,209,670	214,072,933	FL	Brevard	1
2859864	0.00003515095	114,270,068	100,951,682	113,251,079	99,968,170	SC	Charleston	2
2850438	0.00003519862	1,580,414,639	1,471,871,406	1,356,203,435	1,256,622,798	FL	Lee	3
2854063	0.00003519862	1,266,609,538	1,176,248,539	1,082,298,659	1,000,640,207	FL	Monroe	3
2859404	0.00003519862	317,585,939	292,239,049	309,731,604	284,623,132	FL	Monroe	3
2868771	0.00003519862	230,462,460	208,656,938	230,462,460	208,656,938	FL	Collier	3
2863062	0.00003522003	249,065,513	228,609,274	249,065,513	228,609,274	FL	Brevard	4

EventID	RATE	GU_Loss_wDS	GR_Loss_wDS	GU_Loss_xDS	GR_Loss_xDS	LandfallState	LandfallCounty	SS_Intensity
2870445	0.00003522955	57,198,623	50,744,569	57,198,623	50,744,569	SC	Beaufort	1
2864858	0.00003523736	35,705,892	32,497,612	35,705,892	32,497,612	FL	Monroe	3
2871262	0.00003536306	2,664,654	2,134,361	2,664,654	2,134,361	GA	Chatham	3
2869455	0.00003538209	4,708,091	4,241,038	4,708,091	4,241,038	NC	Hyde	0
2856225	0.00003539041	532,423,909	513,467,469	532,423,909	513,467,469	NC	Carteret	2
2872902	0.00003540123	188,892,222	176,614,956	188,892,222	176,614,956	NC	Hyde	2
2876135	0.00003541588	140,284,257	128,824,256	140,284,257	128,824,256	NC	Brunswick	2
2877387	0.00003543547	48,525,943	42,224,856	48,525,943	42,224,856	FL	Escambia	3
2857116	0.00003544411	1,672,397	1,575,289	1,672,397	1,575,289	NC	Dare	0
2856487	0.00003544914	7,185,848	5,981,982	7,185,848	5,981,982	FL	Broward	3
2870543	0.00003548911	60,214,870	52,324,488	60,214,870	52,324,488	SC	Charleston	1
2856999	0.00003552077	166,577,074	151,822,755	166,577,074	151,822,755	FL	Brevard	3
2870209	0.00003554019	945,797,196	869,507,717	823,576,675	751,164,888	SC	Charleston	2
2852980	0.00003554069	295,314,238	269,012,922	295,314,238	269,012,922	NC	Carteret	4
2865295	0.00003556399	52,596,545	49,122,377	52,596,545	49,122,377	NC	Dare	1
2874296	0.00003558476	114,375,280	104,903,867	114,375,280	104,903,867	NC	Carteret	1
2854979	0.00003558961	621,860,933	578,570,037	621,860,933	578,570,037	FL	Volusia	1
2877472	0.00003561108	8,484,777	7,174,985	8,484,777	7,174,985	SC	Horry	0
2851686	0.00003562359	336,228,676	307,926,911	336,228,676	307,926,911	NC	New Hanover	2
2861538	0.00003562359	467,250,508	422,936,385	467,250,508	422,936,385	NC	Onslow	2
2871214	0.00003562788	276,069,606	249,594,194	234,924,702	209,808,287	SC	Beaufort	4
2863960	0.00003567156	9,759,706	7,882,977	9,759,706	7,882,977	FL	Brevard	0
2860435	0.00003567406	18,190,407	15,476,324	18,190,407	15,476,324	SC	Charleston	1
2860242	0.00003567838	785,345,239	718,526,413	778,576,854	711,983,229	FL	Monroe	3
2874528	0.00003567838	974,860,244	905,635,884	951,201,006	882,873,165	FL	Monroe	3
2848560	0.00003569297	80,257,144	71,557,112	80,257,144	71,557,112	SC	Georgetown	3
2869737	0.00003570335	3,034,612	2,604,247	3,034,612	2,604,247	FL	Monroe	2
2869157	0.00003570737	747,646,482	690,270,930	656,907,806	602,032,815	FL	Monroe	3
2849956	0.00003577338	172,041,066	157,162,467	172,041,066	157,162,467	FL	Pinellas	2
2874158	0.00003577517	89,669,918	79,183,166	89,669,918	79,183,166	NC	New Hanover	1
2866699	0.00003579110	278,691,351	257,411,971	278,691,351	257,411,971	NC	Brunswick	2
2853077	0.00003584359	27,476,504	23,831,554	27,476,504	23,831,554	SC	Charleston	1
2862700	0.00003586326	81,500,737	73,820,931	81,500,737	73,820,931	AL	Baldwin	2
2855977	0.00003586535	71,189,023	64,469,158	71,189,023	64,469,158	SC	Charleston	1
2875143	0.00003588967	128,413,063	114,230,098	128,413,063	114,230,098	SC	Horry	1
2868881	0.00003591366	316,165,659	301,302,311	316,165,659	301,302,311	FL	Miami-Dade	1
2858282	0.00003592019	3,692,142	3,302,507	3,692,142	3,302,507	FL	Monroe	3
2850219	0.00003593100	261,710,297	237,222,119	261,710,297	237,222,119	NC	New Hanover	2
2852518	0.00003593100	333,692,674	307,673,239	333,692,674	307,673,239	NC	Onslow	2
2856835	0.00003593100	303,721,097	274,784,137	303,721,097	274,784,137	NC	Onslow	2
2862716	0.00003593100	250,547,265	224,702,724	250,547,265	224,702,724	NC	Onslow	2
2864985	0.00003593100	300,613,144	272,580,042	300,613,144	272,580,042	NC	Onslow	2
2870045	0.00003593100	208,841,509	188,979,013	208,841,509	188,979,013	NC	Carteret	2
2870701	0.00003593100	221,139,971	199,352,986	221,139,971	199,352,986	NC	Onslow	2
2875899	0.00003593100	211,159,776	190,476,311	211,159,776	190,476,311	NC	Onslow	2
2860128	0.00003593130	3,555,662	3,232,718	3,555,662	3,232,718	FL	Miami-Dade	0
2873449	0.00003593472	7,061,801	6,574,977	7,061,801	6,574,977	FL	Monroe	4
2865966	0.00003593867	15,967,962	14,153,280	15,967,962	14,153,280	SC	Charleston	2
2869666	0.00003594199	78,334,581	74,340,793	78,334,581	74,340,793	NC	Dare	2
2852708	0.00003597342	286,088,404	264,722,314	286,088,404	264,722,314	NC	Carteret	3
2857389	0.00003598112	236,750,778	227,646,880	236,750,778	227,646,880	NC	Carteret	3
2860872	0.00003598705	77,842,469	68,850,921	77,842,469	68,850,921	SC	Georgetown	2
2861894	0.00003599453	260,685,212	237,961,291	217,063,302	195,654,165	LA	Terrebonne	2
2867044	0.00003601094	298,205,843	275,626,311	298,205,843	275,626,311	NC	Brunswick	2
2875114	0.00003601094	206,449,055	187,963,814	206,449,055	187,963,814	NC	Brunswick	2
2868979	0.00003601321	174,255,650	156,261,613	174,255,650	156,261,613	NC	Onslow	1
2862037	0.00003605630	1,232,575,456	1,158,468,184	1,217,513,774	1,144,150,007	NC	New Hanover	5
2859408	0.00003609158	3,375,395	2,891,658	3,375,395	2,891,658	GA	Camden	2
2869343	0.00003609158	7,403,908	6,259,891	7,403,908	6,259,891	GA	Camden	3
2872731	0.00003610409	107,427,661	93,581,360	107,427,661	93,581,360	SC	Colleton	2
2865164	0.00003615190	564,752	474,978	564,752	474,978	NJ	Ocean	3
2850721	0.00003616070	201,700,929	179,273,328	201,700,929	179,273,328	NC	Pender	1
2850726	0.00003616070	296,043,781	268,480,926	296,043,781	268,480,926	NC	Onslow	1
2852020	0.00003616070	257,901,374	230,917,994	257,901,374	230,917,994	NC	Pender	1
2853706	0.00003616070	306,268,195	274,337,128	306,268,195	274,337,128	NC	Onslow	2
2864012	0.00003616070	244,500,332	218,136,142	244,500,332	218,136,142	NC	Pender	1
2866176	0.00003616070	198,109,926	175,998,681	198,109,926	175,998,681	NC	Pender	1
2866865	0.00003616070	331,608,595	298,626,117	331,608,595	298,626,117	NC	Carteret	1
2874911	0.00003616070	258,063,151	231,323,297	258,063,151	231,323,297	NC	Onslow	1
2875883	0.00003616070	344,555,280	310,653,367	344,555,280	310,653,367	NC	New Hanover	1
2860174	0.00003616587	798,225,509	734,826,292	767,035,068	704,647,158	SC	Horry	2
2860867	0.00003616587	185,801,253	167,133,987	185,801,253	167,133,987	SC	Georgetown	2
2868553	0.00003616587	124,086,398	110,519,408	124,086,398	110,519,408	SC	Georgetown	2
2872036	0.00003616587	167,918,996	154,330,230	167,918,996	154,330,230	SC	Horry	2
2875022	0.00003616587	1,090,578,055	1,005,440,101	1,047,090,725	963,295,722	SC	Horry	2
2850189	0.00003619153	498,569,187	457,864,663	425,092,915	386,302,845	SC	Colleton	2

EventID	RATE	GU_Loss_wDS	GR_Loss_wDS	GU_Loss_xDS	GR_Loss_xDS	LandfallState	LandfallCounty	SS_Intensity
2868921	0.00003619760	54,568,793	47,470,929	46,629,813	39,855,566	GA	Chatham	4
2863759	0.00003620081	5,410,123	4,546,341	5,410,123	4,546,341	LA	Terrebonne	3
2850764	0.00003620621	6,312,042	5,191,527	6,312,042	5,191,527	FL	Wakulla	5
2860727	0.00003622435	301,192	249,097	301,192	249,097	SC	Charleston	1
2854396	0.00003624912	815,127,172	761,458,726	688,178,851	638,944,572	SC	Charleston	4
2870035	0.00003624912	63,672,292	56,777,340	59,469,952	52,711,701	FL	Flagler	1
2862741	0.00003625524	18,988,605	18,039,359	18,988,605	18,039,359	NC	Dare	0
2862280	0.00003627544	13,490,383	12,631,371	13,490,383	12,631,371	NY	Nassau	2
2869441	0.00003630296	14,517,068	11,676,603	14,517,068	11,676,603	LA	Terrebonne	1
2871388	0.00003632249	606,207,008	571,309,811	606,207,008	571,309,811	FL	Collier	1
2862986	0.00003633942	388,279,654	352,920,181	388,279,654	352,920,181	SC	Horry	2
2859934	0.00003641162	1,147,630,254	1,067,678,873	1,133,614,455	1,054,241,571	NC	Carteret	4
2852283	0.00003643738	936,178,795	871,238,173	919,888,789	855,562,076	NC	Brunswick	4
2871049	0.00003644326	231,745,854	209,693,766	231,745,854	209,693,766	SC	Charleston	1
2856048	0.00003644540	791,523,039	721,348,300	728,812,469	660,586,722	NC	Pender	1
2870955	0.00003645728	2,822,710	2,496,403	2,822,710	2,496,403	VA	Accomack	0
2878145	0.00003646403	24,214	18,378	24,214	18,378	LA	Plaquemines	2
2870706	0.00003648028	21,496,676	18,034,767	21,496,676	18,034,767	LA	Iberia	1
2860487	0.00003648116	33,540,399	30,471,248	33,540,399	30,471,248	FL	Collier	1
2860955	0.00003648116	12,777,555	11,868,170	12,777,555	11,868,170	FL	Pinellas	1
2861332	0.00003648116	85,989,327	78,703,623	85,989,327	78,703,623	FL	Lee	1
2867931	0.00003648116	57,110,097	52,651,675	57,110,097	52,651,675	FL	Lee	1
2848537	0.00003651730	66,282,388	63,298,814	66,282,388	63,298,814	NC	Dare	1
2866558	0.00003652712	141,284,442	126,557,616	141,284,442	126,557,616	NC	Brunswick	2
2877859	0.00003657109	57,290,180	52,428,707	57,290,180	52,428,707	NC	Dare	1
2866785	0.00003657486	225,426,593	210,238,735	225,426,593	210,238,735	NC	Carteret	1
2869540	0.00003657486	64,123,161	58,439,942	64,123,161	58,439,942	NC	Carteret	2
2872270	0.00003657486	251,774,581	237,915,667	251,774,581	237,915,667	NC	Carteret	1
2856313	0.00003657772	337,755,858	316,669,013	337,755,858	316,669,013	NC	Carteret	2
2874387	0.00003664507	17,345	14,169	17,345	14,169	MA	Bristol	2
2857889	0.00003667976	124,376,020	112,131,228	124,376,020	112,131,228	FL	Monroe	4
2856959	0.00003670622	6,162,319	5,077,648	6,162,319	5,077,648	FL	Miami-Dade	4
2858297	0.00003671534	4,292,153	3,663,156	4,292,153	3,663,156	Bahamas		2
2850078	0.00003671682	655,358,203	598,227,574	647,534,421	590,657,184	NC	Brunswick	2
2863037	0.00003671682	536,806,854	483,923,469	532,468,924	479,726,359	NC	Brunswick	2
2876887	0.00003671682	523,542,304	476,621,207	523,542,304	476,621,207	NC	Brunswick	2
2852510	0.00003674552	30,838,445	26,900,397	25,876,838	22,139,137	SC	Charleston	4
2875436	0.00003675722	22,711,799	19,195,620	22,711,799	19,195,620	FL	Flagler	0
2872125	0.00003681678	9,107,860	7,692,063	9,107,860	7,692,063	GA	Chatham	3
2854476	0.00003682763	369,341,614	335,065,673	369,341,614	335,065,673	NC	Brunswick	1
2860803	0.00003683243	248,435,016	222,383,772	248,435,016	222,383,772	NC	Brunswick	1
2870312	0.00003683567	11,117,725	10,384,692	11,117,725	10,384,692	NY	Suffolk	1
2855242	0.00003684295	1,542,345	1,406,307	1,542,345	1,406,307	FL	Monroe	3
2850645	0.00003688106	320,728,105	292,031,359	320,728,105	292,031,359	NC	Pender	2
2856028	0.00003689450	373,905	282,621	373,905	282,621	GA	Liberty	1
2874280	0.00003691214	345,899,737	310,039,058	345,899,737	310,039,058	NC	New Hanover	1
2867572	0.00003695070	126,809,029	118,845,420	126,809,029	118,845,420	FL	Sarasota	3
2852172	0.00003704321	295,560,505	266,408,268	289,557,753	260,583,349	SC	Charleston	2
2853079	0.00003707300	23,277,457	21,721,996	23,277,457	21,721,996	SC	Charleston	1
2866012	0.00003710321	3,437,750,226	3,105,056,353	2,864,221,833	2,661,143,724	NC	Brunswick	4
2873961	0.00003713627	270,781	227,556	270,781	227,556	GA	Chatham	1
2874008	0.00003714533	251,167,675	227,196,779	251,167,675	227,196,779	FL	Miami-Dade	2
2862997	0.00003714754	2,887,297	2,388,230	2,887,297	2,388,230	FL	Palm Beach	3
2851237	0.00003717652	362,951,635	349,419,105	362,951,635	349,419,105	FL	St. Lucie	2
2874710	0.00003721418	23,850,814	20,595,445	23,513,329	20,271,326	SC	Charleston	4
2853295	0.00003722451	775,039,695	707,830,273	706,452,790	641,629,045	GA	McIntosh	1
2863738	0.00003725566	154,134,451	139,981,590	154,134,451	139,981,590	NC	Pender	1
2865806	0.00003727931	130,713,420	115,677,816	128,260,966	113,304,072	FL	Duval	1
2859597	0.00003730229	788,511,725	730,489,253	779,065,329	721,334,144	NC	Brunswick	2
2864682	0.00003730629	147,600,407	132,924,534	147,600,407	132,924,534	NY	Nassau	0
2874134	0.00003730712	369,745	310,196	369,745	310,196	FL	Palm Beach	4
2873945	0.00003730888	216,881,296	192,745,822	209,814,309	185,930,021	FL	Monroe	3
2877121	0.00003730888	44,317,650	38,507,756	41,482,648	35,784,016	FL	Sarasota	3
2852576	0.00003732338	228,740,094	209,451,972	228,740,094	209,451,972	NC	Dare	1
2854195	0.00003732938	68,909,734	61,953,028	68,909,734	61,953,028	FL	Martin	1
2856844	0.00003735533	1,133,297	945,250	1,133,297	945,250	FL	Monroe	3
2854273	0.00003735920	13,219,052	11,368,629	13,219,052	11,368,629	SC	Beaufort	2
2866465	0.00003738159	1,216,878	1,012,923	1,216,878	1,012,923	GA	Glynn	2
2861010	0.00003741134	551,668,810	516,557,467	551,668,810	516,557,467	NC	Carteret	3
2862316	0.00003741314	180,523	150,205	180,523	150,205	NJ	Monmouth	2
2855870	0.00003741517	336,315,356	305,589,196	336,315,356	305,589,196	FL	Brevard	1
2851333	0.00003741659	130,037,418	119,709,973	130,037,418	119,709,973	GA	Glynn	2
2859625	0.00003741659	803,639	672,841	798,667	668,110	FL	Nassau	2
2861076	0.00003745448	231,616,109	207,400,136	231,616,109	207,400,136	NC	Onslow	2
2877067	0.00003745565	885,552,884	807,198,341	865,398,689	788,042,720	NC	Brunswick	3
2873906	0.00003748970	60,861,641	55,497,144	60,542,677	55,186,485	GA	Chatham	2

EventID	RATE	GU_Loss_wDS	GR_Loss_wDS	GU_Loss_xDS	GR_Loss_xDS	LandfallState	LandfallCounty	SS_Intensity
2869579	0.00003757426	77,124	61,395	77,124	61,395	MA	Barnstable	1
2860289	0.00003758948	48,083,205	42,475,770	48,083,205	42,475,770	SC	Colleton	2
2848565	0.00003760235	397,253,033	363,085,820	397,253,033	363,085,820	NC	Carteret	2
2853736	0.00003760528	5,794,596	5,094,273	5,794,596	5,094,273	FL	Collier	3
2864271	0.00003760629	697,422,811	646,998,472	697,422,811	646,998,472	FL	Indian River	4
2863819	0.00003762518	6,862,106	5,717,052	6,862,106	5,717,052	LA	Jefferson	4
2863176	0.00003767610	511,770	421,150	511,770	421,150	FL	Monroe	2
2874742	0.00003768508	218,063,635	199,076,875	218,063,635	199,076,875	NC	Brunswick	2
2869517	0.00003770659	380,954,697	367,244,554	380,954,697	367,244,554	NC	Carteret	2
2852424	0.00003771855	1,414,600,955	1,323,844,390	1,348,430,072	1,259,903,408	NC	Carteret	3
2870403	0.00003774181	34,314,012	28,824,958	34,314,012	28,824,958	AL	Mobile	3
2861447	0.00003775253	104,354,873	94,660,050	104,354,873	94,660,050	FL	Miami-Dade	1
2851580	0.00003776228	107,763,118	102,033,091	107,763,118	102,033,091	NC	Dare	1
2863897	0.00003776722	34,642,346	32,404,141	34,642,346	32,404,141	FL	Manatee	1
2871578	0.00003776722	16,959,626	16,065,316	16,959,626	16,065,316	FL	Monroe	1
2855986	0.00003777143	119,274,000	106,971,125	119,274,000	106,971,125	NC	Carteret	2
2852922	0.00003778896	49,273,993	44,270,823	49,273,993	44,270,823	NC	New Hanover	1
2852569	0.00003784634	256,810,925	230,277,320	256,810,925	230,277,320	NC	Brunswick	1
2857064	0.00003784634	312,184,280	282,840,715	312,184,280	282,840,715	SC	Horry	1
2864351	0.00003784634	209,536,395	188,598,880	209,536,395	188,598,880	NC	Brunswick	1
2862976	0.00003784906	50,789,535	45,430,819	50,789,535	45,430,819	FL	Collier	3
2871823	0.00003785401	349,674,641	320,693,058	349,674,641	320,693,058	NC	Onslow	1
2878160	0.00003789785	748,593,074	691,166,239	601,046,315	547,945,609	SC	Beaufort	4
2861774	0.00003797225	106,628,466	93,655,005	106,628,466	93,655,005	SC	Charleston	1
2868671	0.00003798083	106,064,970	101,105,948	106,064,970	101,105,948	NC	Dare	1
2873457	0.00003798746	855,835,418	835,580,523	855,835,418	835,580,523	NC	Hyde	3
2850762	0.00003802897	57,214,685	49,924,384	57,214,685	49,924,384	SC	Charleston	2
2876548	0.00003803985	17	14	17	14	FL	Franklin	3
2855782	0.00003804034	55,900,735	51,086,841	55,900,735	51,086,841	GA	Chatham	1
2875623	0.00003812727	376,551,805	348,808,722	376,551,805	348,808,722	SC	Georgetown	1
2866787	0.00003815117	7,537,302	6,444,191	7,537,302	6,444,191	MS	Jackson	3
2874477	0.00003815117	1,455,213	1,176,460	1,455,213	1,176,460	MS	Jackson	2
2866689	0.00003817232	29,342,468	25,682,534	29,342,468	25,682,534	NC	Pender	1
2875265	0.00003817515	669,254,240	612,512,199	648,588,448	592,417,060	SC	Horry	3
2873625	0.00003817709	430,721,094	391,353,481	430,721,094	391,353,481	NC	Pender	2
2868846	0.00003818706	138,155,993	122,412,640	138,155,993	122,412,640	LA	Terrebonne	3
2854367	0.00003820299	103,269,674	94,256,681	103,269,674	94,256,681	NC	Hyde	1
2856990	0.00003820718	495,415,805	448,610,511	495,415,805	448,610,511	NC	Carteret	1
2872633	0.00003820718	513,444,492	473,654,590	513,444,492	473,654,590	NC	Carteret	1
2873499	0.00003820718	462,223,469	419,881,874	462,223,469	419,881,874	NC	Carteret	1
2863863	0.00003825788	208,467,917	190,186,692	208,467,917	190,186,692	NC	Carteret	1
2857815	0.00003827323	135,648,030	119,885,061	135,648,030	119,885,061	FL	Brevard	1
2849881	0.00003828673	410,202	336,279	410,202	336,279	MS	Harrison	3
2874039	0.00003828673	1,248,869	1,049,531	1,248,869	1,049,531	MS	Jackson	3
2875884	0.00003828673	1,825,902	1,467,097	1,825,902	1,467,097	MS	Hancock	3
2862770	0.00003830428	644,320,518	614,172,060	644,320,518	614,172,060	NC	Carteret	2
2876991	0.00003832792	358,184,579	332,509,580	358,184,579	332,509,580	NC	New Hanover	2
2857707	0.00003832859	17,894,451	14,971,797	17,894,451	14,971,797	FL	Okaloosa	3
2872688	0.00003834083	215,148,707	200,266,952	215,148,707	200,266,952	FL	Monroe	3
2872953	0.00003834824	818,736,003	751,101,509	762,002,707	696,078,592	SC	Georgetown	2
2858024	0.00003835173	4,860,696	4,537,733	4,860,696	4,537,733	ME	Washington	2
2862306	0.00003835800	49,446,507	42,859,236	49,446,507	42,859,236	SC	Georgetown	1
2860110	0.00003839475	13,333,000	11,291,451	13,333,000	11,291,451	LA	Terrebonne	2
2854910	0.00003842376	825,699,358	765,926,390	815,821,345	756,357,948	NC	Brunswick	3
2849591	0.00003842645	374,021,404	346,781,447	374,021,404	346,781,447	FL	Monroe	2
2860165	0.00003842645	806,711,889	746,059,872	806,711,889	746,059,872	FL	Monroe	3
2866624	0.00003842899	511,159	403,421	511,159	403,421	FL	Monroe	5
2858394	0.00003847627	62,881,575	58,985,477	62,881,575	58,985,477	NC	Hyde	1
2849453	0.00003853332	60,160,992	54,690,024	60,160,992	54,690,024	FL	Lee	2
2849471	0.00003854583	26,714,931	25,136,847	26,714,931	25,136,847	NC	Hyde	1
2860027	0.00003856710	11,259,266	10,613,231	11,259,266	10,613,231	NJ	Ocean	2
2864898	0.00003857974	42,920	35,256	42,920	35,256	LA	Jefferson	3
2866042	0.00003857974	3,006,280	2,412,155	3,006,280	2,412,155	LA	Plaquemines	3
2855989	0.00003858876	171,961	142,077	171,961	142,077	FL	Brevard	3
2868872	0.00003859890	915,484,867	887,794,586	915,484,867	887,794,586	NC	Carteret	3
2878126	0.00003860284	359,877,573	322,798,356	359,877,573	322,798,356	NC	Brunswick	2
2876813	0.00003864432	7,247,908	6,381,502	7,247,908	6,381,502	FL	Miami-Dade	3
2861771	0.00003864876	289,378,875	262,092,284	289,378,875	262,092,284	FL	Brevard	1
2863125	0.00003866146	85,709,769	77,167,297	85,709,769	77,167,297	NC	New Hanover	1
2874050	0.00003867626	8,030,358	6,717,071	7,918,700	6,610,692	FL	St. Johns	3
2848939	0.00003867672	251,254,559	226,602,784	251,254,559	226,602,784	SC	Horry	2
2849836	0.00003867672	439,199,821	399,893,919	439,199,821	399,893,919	NC	Brunswick	2
2850891	0.00003867672	305,791,209	277,152,615	305,791,209	277,152,615	NC	Brunswick	2
2853503	0.00003867672	439,843,024	397,413,142	439,843,024	397,413,142	NC	New Hanover	2
2854477	0.00003867672	328,590,703	298,233,382	328,590,703	298,233,382	NC	New Hanover	2
2855167	0.00003867672	474,189,554	432,876,019	474,189,554	432,876,019	NC	New Hanover	2

EventID	RATE	GU_Loss_wDS	GR_Loss_wDS	GU_Loss_xDS	GR_Loss_xDS	LandfallState	LandfallCounty	SS_Intensity
2855686	0.00003867672	336,795,765	308,133,633	336,795,765	308,133,633	NC	Brunswick	2
2857244	0.00003867672	318,759,815	290,725,220	318,759,815	290,725,220	NC	Brunswick	2
2863112	0.00003867672	249,702,859	223,480,591	249,702,859	223,480,591	SC	Georgetown	1
2869794	0.00003867672	226,969,768	201,773,235	226,969,768	201,773,235	NC	Brunswick	2
2875313	0.00003871684	230,077,831	220,519,759	230,077,831	220,519,759	NC	Dare	1
2859533	0.00003874103	2,872,647	2,269,936	2,872,647	2,269,936	LA	Lafourche	3
2870251	0.00003874103	115,840	93,272	114,455	91,968	MS	Harrison	3
2854163	0.00003874467	380,941,149	362,970,193	380,941,149	362,970,193	FL	Monroe	3
2849584	0.00003882693	24,230,166	20,927,071	24,230,166	20,927,071	GA	Liberty	2
2869445	0.00003883848	1,683,851	1,398,779	1,683,851	1,398,779	TX	Matagorda	2
2869948	0.00003884409	109,381,253	97,587,340	109,381,253	97,587,340	FL	Monroe	2
2857473	0.00003887086	63,405,574	55,261,961	63,405,574	55,261,961	LA	Jefferson	3
2860923	0.00003887086	170,534	138,539	170,534	138,539	LA	Jefferson	3
2872031	0.00003887086	6,974,227	6,053,250	6,974,227	6,053,250	LA	Jefferson	3
2872297	0.00003887086	34,148,133	29,159,219	34,148,133	29,159,219	LA	Plaquemines	3
2852031	0.00003889659	1,889,720,698	1,734,578,090	1,658,509,273	1,519,443,328	NC	Onslow	4
2849395	0.00003891443	307,658,450	276,127,163	307,658,450	276,127,163	NC	Pender	1
2850029	0.00003891443	356,438,845	319,219,038	356,438,845	319,219,038	NC	Onslow	1
2853750	0.00003891443	292,563,808	262,543,561	292,563,808	262,543,561	NC	Pender	1
2858994	0.00003891443	200,301,754	177,135,430	200,301,754	177,135,430	NC	Pender	1
2872446	0.00003891971	39,981,999	34,537,803	37,318,517	31,983,716	SC	Beaufort	2
2868479	0.00003892071	265,501,335	238,196,690	265,501,335	238,196,690	FL	Lee	1
2869405	0.00003892915	190,962,876	179,413,474	190,962,876	179,413,474	NC	Carteret	1
2876458	0.00003895838	18,122,180	16,670,796	18,122,180	16,670,796	ME	Washington	1
2853312	0.00003895845	171,741,184	154,305,807	171,741,184	154,305,807	SC	Horry	1
2872660	0.00003898182	946,842,509	865,694,768	812,602,925	735,499,988	NC	Brunswick	1
2863023	0.00003899275	3,941,268	3,568,728	3,941,268	3,568,728	NC	Dare	0
2849314	0.00003899490	345,744,471	311,281,258	345,744,471	311,281,258	NC	Brunswick	1
2853986	0.00003899490	170,758,210	152,080,229	170,758,210	152,080,229	NC	Brunswick	1
2873735	0.00003899490	229,917,641	204,178,718	229,917,641	204,178,718	NC	Brunswick	1
2856825	0.00003901809	15,442,642	13,511,232	15,442,642	13,511,232	FL	Wakulla	1
2869219	0.00003901809	1,624,091	1,336,943	1,624,091	1,336,943	FL	Wakulla	1
2848827	0.00003902217	673,558	562,487	673,558	562,487	FL	Hillsborough	1
2864987	0.00003903730	1,023,025,517	949,763,558	899,145,603	830,397,608	GA	Chatham	2
2849803	0.00003906079	1,812,129,985	1,711,497,470	1,629,589,402	1,536,696,239	FL	Brevard	1
2857292	0.00003906079	252,481,399	227,681,972	252,481,399	227,681,972	NC	Carteret	3
2869066	0.00003906079	907,306,629	846,927,256	900,770,446	840,549,735	NC	Carteret	3
2874635	0.00003906489	19,792,164	17,535,006	19,792,164	17,535,006	NC	Onslow	0
2875007	0.00003909212	767,918	615,313	767,918	615,313	FL	Bay	1
2865780	0.00003910800	8,116,125	6,959,549	8,116,125	6,959,549	FL	Monroe	3
2877906	0.00003914331	1,265,342,143	1,178,591,227	1,248,763,630	1,162,857,221	FL	Flagler	1
2864514	0.00003916930	350,079,810	320,499,951	350,079,810	320,499,951	NC	Carteret	1
2862186	0.00003917583	37,772,611	35,341,115	37,772,611	35,341,115	NC	Hyde	1
2864096	0.00003918606	868,575,531	800,339,827	862,177,897	794,151,836	NC	Onslow	3
2859289	0.00003919514	10,274,369	8,843,383	10,274,369	8,843,383	LA	Terrebonne	3
2865199	0.00003919514	9,098,978	7,640,449	9,098,978	7,640,449	LA	Terrebonne	3
2874887	0.00003919514	329,855	263,886	329,855	263,886	LA	Lafourche	3
2852069	0.00003928222	13,544,819	11,775,480	13,544,819	11,775,480	NC	Onslow	1
2860551	0.00003928986	2,276,941	2,046,192	2,276,941	2,046,192	NY	Suffolk	0
2872987	0.00003929193	202,030,736	178,924,221	200,997,458	177,931,744	SC	Georgetown	4
2863170	0.00003932940	104,151,163	92,167,778	104,151,163	92,167,778	SC	Charleston	2
2873733	0.00003932940	147,249,515	131,382,737	147,249,515	131,382,737	SC	Charleston	2
2859162	0.00003933703	231,982,840	208,014,179	231,982,840	208,014,179	NC	Brunswick	1
2862898	0.00003934020	75,976,065	71,900,377	75,976,065	71,900,377	NC	Hyde	1
2870389	0.00003934419	921,911	827,091	921,911	827,091	RI	Newport	3
2858951	0.00003936411	232,078,812	210,541,252	232,078,812	210,541,252	NC	Carteret	1
2855478	0.00003938342	34,373,276	31,594,110	34,373,276	31,594,110	FL	Monroe	2
2871430	0.00003938561	11,305,641	9,702,378	11,305,641	9,702,378	SC	Charleston	1
2848943	0.00003940248	204,861,070	185,884,840	200,789,920	181,936,584	FL	Monroe	3
2862269	0.00003940248	181,931,435	163,136,372	181,931,435	163,136,372	FL	Monroe	4
2851208	0.00003945601	1,819,300	1,693,028	1,819,300	1,693,028	FL	Pinellas	3
2862087	0.00003945716	467,784,293	425,959,013	467,784,293	425,959,013	NC	Carteret	2
2866538	0.00003945716	376,596,894	340,555,002	376,596,894	340,555,002	NC	Carteret	2
2870631	0.00003945716	282,774,706	253,042,487	282,774,706	253,042,487	NC	Carteret	2
2872535	0.00003945716	623,262,046	576,829,654	623,262,046	576,829,654	NC	Carteret	2
2874855	0.00003945716	525,093,493	487,949,958	525,093,493	487,949,958	NC	Carteret	2
2875402	0.00003945716	571,130,853	525,667,066	571,130,853	525,667,066	NC	Carteret	2
2874848	0.00003949151	16,099,139	13,348,223	16,099,139	13,348,223	FL	Escambia	2
2860982	0.00003949849	34,399,113	29,599,189	34,399,113	29,599,189	FL	Miami-Dade	5
2872995	0.00003949849	13,463,757	11,691,415	13,463,757	11,691,415	FL	Miami-Dade	5
2869671	0.00003952659	547,628,454	505,411,766	547,628,454	505,411,766	NC	Brunswick	3
2852326	0.00003953320	47,336,225	42,804,126	47,336,225	42,804,126	NC	Dare	1
2858550	0.00003954238	2,677,095,556	2,494,047,832	2,196,526,868	2,032,949,278	NC	Carteret	3
2862503	0.00003954463	6,862,188	5,800,624	6,813,306	5,753,940	SC	Beaufort	3
2859114	0.00003959059	763,785,215	713,605,593	758,515,725	708,469,867	NC	Carteret	3
2874636	0.00003961371	106,381,547	101,579,518	106,381,547	101,579,518	NC	Dare	1

EventID	RATE	GU_Loss_wDS	GR_Loss_wDS	GU_Loss_xDS	GR_Loss_xDS	LandfallState	LandfallCounty	SS_Intensity
2867732	0.00003961494	2,564,528,425	2,387,000,239	2,075,535,692	1,939,657,609	FL	Duval	0
2865399	0.00003963861	69,627,787	63,153,250	69,627,787	63,153,250	NC	Onslow	5
2849778	0.00003963885	13,148,214	11,256,180	13,148,214	11,256,180	FL	Monroe	1
2861264	0.00003966305	3,908,960	3,540,410	3,908,960	3,540,410	RI	Washington	3
2871776	0.00003966822	205,030,055	186,440,702	201,639,235	183,133,028	SC	Charleston	2
2858637	0.00003968195	33,493,785	31,762,252	33,493,785	31,762,252	NC	Dare	0
2852550	0.00003969810	763,562,106	695,740,544	727,180,090	660,612,443	FL	Broward	1
2859339	0.00003971501	501,729,147	451,039,718	501,729,147	451,039,718	NC	Carteret	4
2862550	0.00003974285	83,641,548	76,679,979	83,641,548	76,679,979	NC	Carteret	1
2868159	0.00003974285	31,704,873	28,907,228	31,704,873	28,907,228	NC	Carteret	1
2857126	0.00003975731	281,351,719	254,860,839	281,351,719	254,860,839	FL	Charlotte	1
2866161	0.00003977256	191,807,600	172,653,498	178,077,954	159,346,102	SC	Charleston	2
2862843	0.00003980598	15,382,739	12,906,340	15,382,739	12,906,340	MS	Jackson	4
2854654	0.00003981705	284,575,130	257,680,150	284,575,130	257,680,150	NC	Carteret	2
2856220	0.00003984786	266,695,312	241,318,933	266,695,312	241,318,933	NC	Brunswick	2
2859072	0.00003988659	753,170	605,233	753,170	605,233	Puerto Rico		1
2877084	0.00003989120	14,202,114	13,272,142	14,202,114	13,272,142	FL	Pinellas	1
2861987	0.00003990360	54,841,891	48,721,213	54,841,891	48,721,213	NC	Onslow	1
2867874	0.00003991070	6,508,696	6,158,718	6,508,696	6,158,718	FL	Charlotte	0
2848938	0.00003991508	64,214,235	56,822,484	63,630,909	56,258,008	GA	Chatham	2
2855319	0.00003992409	154,755,994	146,683,467	154,755,994	146,683,467	NC	Hyde	2
2870100	0.00003994857	736,258,259	683,293,030	732,733,841	679,876,474	NC	Brunswick	3
2869978	0.00004000669	322,479,823	290,490,968	322,479,823	290,490,968	GA	Glynn	1
2869028	0.00004001713	139,608,897	126,797,740	135,812,972	123,108,555	FL	Duval	1
2871010	0.00004003356	92,578,449	81,372,100	92,578,449	81,372,100	SC	Charleston	1
2865646	0.00004005195	297,412,072	273,221,867	297,412,072	273,221,867	FL	Brevard	1
2869142	0.00004007037	648	471	648	471	FL	Hillsborough	2
2868186	0.00004007690	180,261,375	160,222,686	180,261,375	160,222,686	SC	Georgetown	2
2865374	0.00004010003	122,867	98,132	122,867	98,132	LA	Terrebonne	4
2872572	0.00004010751	38,309,790	36,269,541	38,309,790	36,269,541	MA	Barnstable	2
2857729	0.00004011314	607,166	494,019	607,166	494,019	MS	Jackson	4
2873792	0.00004013809	810,497,069	790,054,550	810,497,069	790,054,550	NC	Dare	4
2854412	0.00004014639	52,221,840	47,801,147	52,221,840	47,801,147	NC	Dare	1
2863438	0.00004015641	41,111,952	35,486,297	41,111,952	35,486,297	GA	Chatham	1
2854191	0.00004017117	722,157,238	681,063,098	722,157,238	681,063,098	NC	Carteret	2
2852899	0.00004018443	721,997,560	657,917,422	691,231,456	628,105,897	SC	Horry	2
2857603	0.00004018443	493,522,739	447,226,145	487,324,078	441,207,848	SC	Horry	2
2869430	0.00004020987	134,850	109,362	134,850	109,362	FL	Miami-Dade	2
2861946	0.00004021947	236,191,554	212,732,296	236,191,554	212,732,296	SC	Georgetown	2
2851664	0.00004027001	484,755,042	440,196,873	484,755,042	440,196,873	NC	Onslow	2
2862301	0.00004027001	434,649,581	393,183,922	434,649,581	393,183,922	NC	New Hanover	2
2870780	0.00004028546	357,107,585	321,286,578	354,530,545	318,797,547	FL	Duval	1
2850142	0.00004031545	1,322,130,545	1,222,948,793	1,123,815,955	1,036,035,411	FL	Miami-Dade	1
2862231	0.00004036510	7,009,436	6,061,572	7,009,436	6,061,572	FL	Hernando	3
2858652	0.00004036733	26,233,000	21,875,795	26,233,000	21,875,795	FL	Okaloosa	1
2856967	0.00004036932	46,549,301	40,455,468	46,549,301	40,455,468	SC	Charleston	2
2851079	0.00004046778	131,679,361	123,233,623	131,679,361	123,233,623	NC	Carteret	1
2867068	0.00004046778	133,265,596	119,830,143	133,265,596	119,830,143	NC	Carteret	1
2859015	0.00004046845	77,053	63,611	77,053	63,611	FL	Lee	3
2869210	0.00004048785	205,036,546	187,674,352	205,036,546	187,674,352	NC	Brunswick	2
2853996	0.00004049639	130,466,761	116,653,246	130,466,761	116,653,246	FL	Lee	1
2857520	0.00004050368	3,039,092	2,690,096	3,039,092	2,690,096	MA	Barnstable	2
2863429	0.00004053119	104,555,918	93,620,179	104,555,918	93,620,179	SC	Horry	2
2875251	0.00004055618	149,336	122,293	149,336	122,293	MA	Bristol	2
2848789	0.00004056910	26,895,224	24,470,283	23,102,012	20,785,083	FL	Monroe	4
2857199	0.00004059647	148,765,777	142,517,181	148,765,777	142,517,181	NC	Hyde	1
2876666	0.00004060307	507,099,952	461,844,631	507,099,952	461,844,631	NC	New Hanover	1
2875598	0.00004060406	132,642,631	124,072,365	132,642,631	124,072,365	FL	Palm Beach	4
2863209	0.00004062022	214,909,535	196,909,427	214,909,535	196,909,427	FL	Monroe	2
2862544	0.00004066027	28,301,622	23,625,288	28,301,622	23,625,288	SC	Charleston	1
2856565	0.00004068952	44,376,287	41,779,118	44,376,287	41,779,118	MA	Barnstable	2
2874591	0.00004071970	1,849,935,907	1,736,389,631	1,577,743,382	1,487,572,774	FL	Monroe	1
2860876	0.00004072194	113,975	91,906	113,975	91,906	LA	Vermilion	3
2862116	0.00004072194	7,982,831	6,619,362	7,982,831	6,619,362	TX	Jefferson	1
2854104	0.00004080489	379,105,687	361,282,251	379,105,687	361,282,251	NC	Carteret	3
2878012	0.00004080493	111,279,947	98,969,261	108,107,403	95,900,436	SC	Georgetown	4
2851706	0.00004082093	288,239,835	262,049,093	288,239,835	262,049,093	NC	New Hanover	1
2877760	0.00004082093	224,780,344	201,948,539	224,780,344	201,948,539	NC	New Hanover	2
2854771	0.00004083389	19,161,017	17,531,860	19,161,017	17,531,860	NC	Hyde	0
2867188	0.00004085826	358,612,209	325,802,391	358,612,209	325,802,391	NC	Brunswick	2
2854066	0.00004087165	1,924,770	1,594,037	1,924,770	1,594,037	GA	McIntosh	2
2849444	0.00004088111	640,368,104	599,519,579	630,729,153	590,166,710	FL	Brevard	1
2869301	0.00004088687	6,459,906	5,474,919	6,459,906	5,474,919	FL	Monroe	1
2875413	0.00004090650	314,057	241,307	314,057	241,307	FL	Gulf	0
2870600	0.00004092005	26,216,003	24,512,246	26,216,003	24,512,246	NC	Carteret	1
2873739	0.00004096565	25,218,938	22,128,068	25,218,938	22,128,068	FL	St. Johns	2

EventID	RATE	GU_Loss_wDS	GR_Loss_wDS	GU_Loss_xDS	GR_Loss_xDS	LandfallState	LandfallCounty	SS_Intensity
2866078	0.00004097898	119,416,000	108,537,318	119,416,000	108,537,318	NC	Brunswick	1
2871191	0.00004106847	41,501,563	35,124,883	41,501,563	35,124,883	FL	Monroe	2
2861057	0.00004112168	63,043,707	57,655,623	63,043,707	57,655,623	SC	Horry	1
2851161	0.00004114498	16,807,422	13,937,978	16,807,422	13,937,978	AL	Baldwin	3
2852608	0.00004114498	21,925,032	18,558,070	21,925,032	18,558,070	FL	Escambia	3
2855736	0.00004114498	41,666,387	37,353,184	41,666,387	37,353,184	AL	Baldwin	3
2855809	0.00004114498	5,273,359	4,487,899	5,273,359	4,487,899	AL	Mobile	3
2869505	0.00004114498	16,030,955	13,520,110	16,030,955	13,520,110	AL	Baldwin	3
2870561	0.00004114498	41,166,642	35,607,453	41,166,642	35,607,453	AL	Baldwin	3
2876931	0.00004114498	62,150,938	55,094,092	62,150,938	55,094,092	AL	Baldwin	3
2872327	0.00004116682	71,357,639	64,271,071	71,357,639	64,271,071	FL	Taylor	0
2850795	0.00004117845	461,254,096	421,549,564	387,232,919	349,978,945	SC	Charleston	4
2863889	0.00004118465	10,680,106	8,926,788	10,680,106	8,926,788	SC	Georgetown	1
2863817	0.00004122502	923,477,501	828,149,340	923,477,501	828,149,340	NC	Carteret	4
2877164	0.00004125375	825,452,241	779,412,081	825,452,241	779,412,081	NC	Carteret	4
2857202	0.00004132290	888,000,040	821,966,973	882,490,516	816,630,523	NC	Onslow	2
2876308	0.00004133177	45,424,098	41,884,987	45,424,098	41,884,987	NC	Carteret	1
2858859	0.00004134468	29,973,047	24,454,096	29,973,047	24,454,096	FL	Dixie	3
2866742	0.00004136108	115,898,951	102,468,866	103,003,799	90,018,352	SC	Beaufort	2
2875125	0.00004137041	669,759	568,879	669,759	568,879	AL	Baldwin	3
2876310	0.00004138854	100,926,185	94,228,200	100,926,185	94,228,200	NC	Hyde	1
2875447	0.00004141283	33,663,668	31,681,611	33,663,668	31,681,611	VA	Northampton	1
2858989	0.00004143981	3,718,551	3,173,711	3,718,551	3,173,711	FL	Monroe	5
2860714	0.00004145426	544,077,371	504,243,097	544,077,371	504,243,097	NC	Carteret	2
2869393	0.00004146717	22,681,990	19,165,963	22,681,990	19,165,963	AL	Baldwin	3
2870946	0.00004146717	33,508,318	27,323,388	33,508,318	27,323,388	AL	Baldwin	2
2863246	0.00004147300	755,676	653,684	755,676	653,684	NC	Hyde	0
2848665	0.00004149213	361,824,913	323,708,011	361,824,913	323,708,011	NC	Onslow	2
2852505	0.00004149213	329,051,442	295,857,869	329,051,442	295,857,869	NC	Onslow	2
2853593	0.00004149213	507,199,587	460,964,362	507,199,587	460,964,362	NC	New Hanover	2
2854638	0.00004149213	330,354,509	302,090,751	330,354,509	302,090,751	NC	Pender	2
2856579	0.00004149213	280,356,258	250,555,972	280,356,258	250,555,972	NC	Onslow	2
2857963	0.00004149213	434,540,117	395,945,082	434,540,117	395,945,082	NC	Pender	2
2859171	0.00004149213	511,439,972	465,492,485	511,439,972	465,492,485	NC	Pender	2
2860483	0.00004149213	331,139,759	297,506,417	331,139,759	297,506,417	NC	New Hanover	2
2861140	0.00004149213	356,813,740	319,595,647	356,813,740	319,595,647	NC	Onslow	2
2863035	0.00004149213	469,801,475	425,968,002	469,801,475	425,968,002	NC	Pender	2
2864801	0.00004149213	620,448,503	569,070,320	620,448,503	569,070,320	NC	Onslow	2
2868197	0.00004149213	357,693,212	323,096,989	357,693,212	323,096,989	NC	Onslow	2
2873802	0.00004149213	353,744,857	318,161,551	353,744,857	318,161,551	NC	New Hanover	2
2877948	0.00004149213	364,399,180	330,216,072	364,399,180	330,216,072	NC	New Hanover	2
2876695	0.00004150194	64,481,731	59,148,330	64,481,731	59,148,330	NC	Dare	1
2873104	0.00004155184	143,195,577	126,441,856	143,195,577	126,441,856	SC	Georgetown	2
2868706	0.00004158819	289,351,017	264,612,137	224,665,869	201,996,227	FL	Duval	1
2853940	0.00004162108	660,429,082	630,235,483	660,429,082	630,235,483	FL	Pinellas	1
2852547	0.00004162205	283,449,196	257,496,196	283,449,196	257,496,196	NC	Brunswick	2
2858942	0.00004162205	261,207,792	235,241,225	261,207,792	235,241,225	SC	Horry	2
2864805	0.00004162205	531,918,867	488,102,165	531,918,867	488,102,165	NC	Brunswick	2
2870644	0.00004162205	425,189,912	388,487,468	425,189,912	388,487,468	NC	Brunswick	2
2871112	0.00004162205	319,582,107	288,068,748	319,582,107	288,068,748	NC	Brunswick	2
2872969	0.00004167996	137,757,872	123,632,469	137,757,872	123,632,469	NC	Brunswick	2
2874510	0.00004168595	202,955,517	182,572,468	201,019,010	180,693,720	SC	Horry	2
2877984	0.00004170595	5,395,366	4,272,447	5,395,366	4,272,447	FL	Hillsborough	1
2871093	0.00004172092	589,808,578	539,105,903	579,406,014	529,031,189	SC	Georgetown	2
2868823	0.00004173670	244,882,554	221,099,743	244,882,554	221,099,743	SC	Charleston	1
2869040	0.00004175086	113,305,731	105,602,847	113,305,731	105,602,847	NY	Suffolk	3
2876425	0.00004176144	4,506,344	3,775,966	4,506,344	3,775,966	FL	Collier	3
2870288	0.00004177487	398,018	325,730	398,018	325,730	FL	Brevard	3
2854423	0.00004178943	152,793,249	145,602,868	152,793,249	145,602,868	TX	Brazoria	2
2875112	0.00004193364	393,730	327,999	385,765	320,401	GA	Chatham	2
2877422	0.00004195483	435,531,970	412,786,171	435,531,970	412,786,171	NC	Hyde	2
2869248	0.00004196447	220,409,390	197,622,311	220,409,390	197,622,311	NC	Brunswick	1
2864234	0.00004196585	2,291,116	2,013,004	2,291,116	2,013,004	MA	Barnstable	2
2869635	0.00004198399	675,995,110	614,578,003	675,995,110	614,578,003	NC	Carteret	4
2862715	0.00004208134	86,836,337	78,886,588	86,836,337	78,886,588	SC	Horry	2
2852065	0.00004211154	540,312,216	492,392,718	526,554,126	479,029,234	FL	Brevard	1
2863336	0.00004215859	22,031,547	19,103,029	22,031,547	19,103,029	SC	Colleton	3
2862197	0.00004217521	1,266,095,071	1,178,579,321	1,255,698,557	1,168,930,849	FL	Flagler	1
2869218	0.00004225998	65,161,359	58,098,812	54,650,014	47,958,709	SC	Colleton	2
2855794	0.00004227299	230,803,082	207,891,267	219,242,695	196,679,634	FL	Duval	2
2871858	0.00004231690	419,005,785	398,262,888	419,005,785	398,262,888	NC	Hyde	4
2858068	0.00004234238	28,387,571	26,642,609	28,387,571	26,642,609	FL	Collier	2
2859507	0.00004234673	12,241,003	10,327,570	12,241,003	10,327,570	FL	Monroe	4
2877847	0.00004234673	140,498,821	124,893,168	140,498,821	124,893,168	FL	Miami-Dade	4
2874101	0.00004236137	159,028,614	148,475,065	159,028,614	148,475,065	NC	Carteret	1
2861403	0.00004236776	2,923,255	2,447,904	2,923,255	2,447,904	FL	Taylor	1

EventID	RATE	GU_Loss_wDS	GR_Loss_wDS	GU_Loss_xDS	GR_Loss_xDS	LandfallState	LandfallCounty	SS_Intensity
2865373	0.00004240461	184,469,287	166,629,243	174,476,761	156,915,584	SC	Charleston	2
2865417	0.00004242094	69,464,040	61,952,149	57,846,555	50,717,553	SC	Charleston	4
2863324	0.00004246192	519,655,240	473,090,135	519,655,240	473,090,135	NC	Carteret	2
2869288	0.00004246192	566,382,522	526,264,136	566,382,522	526,264,136	NC	Carteret	2
2877534	0.00004246192	443,243,251	403,107,629	443,243,251	403,107,629	NC	Carteret	2
2851665	0.00004247973	256,696,988	230,587,752	256,696,988	230,587,752	NC	Carteret	3
2874492	0.00004249075	1,537,961	1,395,154	1,537,961	1,395,154	FL	Monroe	3
2850848	0.00004249911	86,416	72,397	86,416	72,397	FL	Volusia	1
2871785	0.00004250340	4,651,475	3,843,172	4,651,475	3,843,172	LA	Cameron	2
2867825	0.00004250492	21,179,286	19,228,615	21,179,286	19,228,615	NY	Suffolk	3
2856749	0.00004251209	611,195,207	569,779,294	600,904,810	559,792,908	FL	Monroe	2
2849405	0.00004251883	100,444,107	88,827,467	98,570,979	87,016,488	FL	Monroe	3
2863678	0.00004257136	100,513	81,711	100,513	81,711	FL	Martin	1
2876936	0.00004258786	729,599,571	668,412,900	729,599,571	668,412,900	FL	Broward	1
2861196	0.00004259877	23,168,432	20,408,197	22,366,552	19,634,254	SC	Beaufort	2
2861203	0.00004260767	6,646,533	6,069,857	6,646,533	6,069,857	FL	Pinellas	3
2860198	0.00004263056	1,407,301	1,185,558	1,407,301	1,185,558	FL	Miami-Dade	3
2868964	0.00004265406	457,272	361,105	457,272	361,105	FL	Palm Beach	2
2853145	0.00004267381	185,146,560	167,358,819	185,146,560	167,358,819	SC	Georgetown	1
2874765	0.00004271632	756,730	636,302	756,730	636,302	MA	Barnstable	0
2854552	0.00004274631	5,551,676,030	4,815,387,047	4,670,130,697	4,317,258,521	FL	Broward	2
2858176	0.00004278813	19,813,269	16,884,664	19,813,269	16,884,664	FL	Flagler	1
2849086	0.00004279261	64,051,249	55,476,595	64,051,249	55,476,595	AL	Baldwin	4
2851276	0.00004279261	9,965,433	8,836,240	9,863,770	8,737,867	AL	Baldwin	4
2874352	0.00004281741	646,625,009	596,686,271	564,221,103	516,818,967	SC	Georgetown	3
2849512	0.00004286027	88,516,546	82,742,134	88,516,546	82,742,134	FL	Monroe	4
2857737	0.00004288694	82,563,079	78,254,041	82,563,079	78,254,041	NC	Dare	1
2863723	0.00004289232	79,875,709	70,165,964	79,875,709	70,165,964	SC	Charleston	2
2865964	0.00004289232	164,103,965	146,592,852	164,103,965	146,592,852	SC	Charleston	2
2872113	0.00004289232	295,290,477	268,552,148	292,737,399	266,065,176	SC	Charleston	2
2873115	0.00004298075	213,956,266	193,977,060	206,408,113	186,666,353	SC	Georgetown	4
2854495	0.00004300984	3,108,850,325	2,913,589,348	2,613,400,775	2,468,368,450	FL	Levy	5
2877766	0.00004305575	6,705,900	5,464,119	6,705,900	5,464,119	MS	Jackson	3
2876489	0.00004307279	27,640,131	25,663,576	27,640,131	25,663,576	FL	Miami-Dade	3
2867917	0.00004309765	2,452,913	1,925,280	2,452,913	1,925,280	FL	Taylor	1
2867244	0.00004312391	82,450,994	72,160,653	82,450,994	72,160,653	FL	Monroe	1
2853692	0.00004313794	103,710,068	91,935,236	103,710,068	91,935,236	SC	Charleston	3
2864368	0.00004314512	1,532,375	1,342,415	1,532,375	1,342,415	FL	Pinellas	2
2870569	0.00004316893	50,392,356	47,883,256	50,392,356	47,883,256	NC	Hyde	1
2869655	0.00004317004	788,326,600	744,275,859	788,326,600	744,275,859	NC	Carteret	3
2855507	0.00004318685	235,188,441	212,237,618	231,826,787	208,975,193	FL	Brevard	4
2859707	0.00004320151	333,296,970	322,853,889	333,296,970	322,853,889	FL	Citrus	3
2854069	0.00004321168	136,166,261	122,880,672	136,166,261	122,880,672	FL	Palm Beach	1
2869822	0.00004322789	2,773,138	2,434,500	2,773,138	2,434,500	MA	Barnstable	2
2872609	0.00004323650	3,135,474	2,771,327	3,135,474	2,771,327	NC	Hyde	0
2871871	0.00004323700	392,081	326,853	392,081	326,853	FL	Miami-Dade	0
2864991	0.00004323701	90,576,079	81,443,358	90,576,079	81,443,358	SC	Georgetown	2
2853014	0.00004329324	8,977,817	7,994,873	8,977,817	7,994,873	NC	Hyde	0
2875490	0.00004329324	318,157,962	289,863,187	318,157,962	289,863,187	NC	Onslow	3
2858493	0.00004329407	274,568	206,921	274,568	206,921	FL	Brevard	2
2875264	0.00004330731	129,596,532	117,996,239	129,596,532	117,996,239	NC	Brunswick	1
2859921	0.00004335309	10,155	7,555	10,155	7,555	FL	Franklin	1
2860553	0.00004335309	1,763,099	1,493,252	1,763,099	1,493,252	FL	Franklin	1
2861562	0.00004336238	53,168,367	47,773,896	53,168,367	47,773,896	FL	Broward	4
2868545	0.00004336238	3,348,980	2,858,715	3,348,980	2,858,715	FL	Palm Beach	4
2870245	0.00004336238	805,188	661,051	805,188	661,051	FL	Broward	4
2869532	0.00004338279	1,112,317	984,279	1,112,317	984,279	FL	Palm Beach	2
2855144	0.00004340008	29,571,106	28,107,526	29,571,106	28,107,526	VA	Virginia Beach	2
2859906	0.00004342010	354,344,503	322,444,651	354,344,503	322,444,651	NC	Onslow	2
2868952	0.00004350422	231,514,446	217,043,964	231,514,446	217,043,964	NC	Hyde	1
2856452	0.00004355879	58,409,730	51,075,713	57,734,630	50,423,394	FL	Brevard	2
2871928	0.00004359407	35,200,602	31,771,544	34,940,500	31,518,596	GA	Chatham	4
2858487	0.00004359768	30,176,196	26,035,477	30,176,196	26,035,477	NC	Onslow	0
2873120	0.00004360854	9,741,781	8,916,917	9,741,781	8,916,917	NC	Hyde	0
2869938	0.00004363591	79,441,074	72,565,626	79,441,074	72,565,626	NC	Onslow	1
2858407	0.00004364289	85,551,928	77,464,793	85,551,928	77,464,793	FL	Lee	2
2859787	0.00004372208	115,872,359	108,529,554	115,872,359	108,529,554	NC	Carteret	2
2851113	0.00004373206	214,552,078	197,225,821	214,552,078	197,225,821	FL	Citrus	1
2869269	0.00004376595	439,703,509	399,405,161	436,054,179	395,856,718	FL	Brevard	1
2861983	0.00004389547	1,268,845	1,094,022	1,268,845	1,094,022	FL	Miami-Dade	4
2865270	0.00004390762	77,237,041	67,382,753	77,237,041	67,382,753	SC	Charleston	2
2873170	0.00004390829	136,535,188	125,625,784	136,535,188	125,625,784	NC	Dare	1
2849387	0.00004395412	349,387	293,364	349,387	293,364	FL	Palm Beach	0
2858576	0.00004395412	483,536	404,485	483,536	404,485	NY	Suffolk	0
2865852	0.00004395412	594,305	469,724	594,305	469,724	NC	Brunswick	0
2872612	0.00004395412	4,748,980	4,335,328	4,748,980	4,335,328	NC	Dare	0

EventID	RATE	GU_Loss_wDS	GR_Loss_wDS	GU_Loss_xDS	GR_Loss_xDS	LandfallState	LandfallCounty	SS_Intensity
2873071	0.00004401080	96,068,535	87,189,665	96,068,535	87,189,665	FL	Dixie	1
2869758	0.00004402902	212,183,147	198,275,351	212,183,147	198,275,351	NC	Carteret	2
2848966	0.00004403968	243,724,999	229,528,501	243,724,999	229,528,501	NC	Carteret	2
2875346	0.00004403968	83,539,669	77,169,227	83,539,669	77,169,227	NC	Carteret	2
2857260	0.00004407880	174,675,057	157,021,005	174,675,057	157,021,005	SC	Charleston	2
2862489	0.00004407880	252,238,000	225,506,151	252,238,000	225,506,151	SC	Charleston	2
2859454	0.00004409546	323,716,200	292,912,478	323,716,200	292,912,478	SC	Horry	2
2855611	0.00004410825	37,227,057	32,605,103	37,227,057	32,605,103	NC	New Hanover	1
2858670	0.00004414819	84,713,742	80,201,262	84,713,742	80,201,262	FL	Citrus	1
2854990	0.00004418053	63,138,272	55,319,443	63,138,272	55,319,443	SC	Charleston	1
2857865	0.00004418318	328,491	268,790	328,491	268,790	FL	St. Johns	4
2874868	0.00004419071	10,250,105	8,616,141	10,250,105	8,616,141	FL	Broward	3
2853287	0.00004427161	25,663,433	23,759,837	25,663,433	23,759,837	NC	Hyde	1
2864645	0.00004433365	1,409,555,280	1,309,877,821	1,209,551,271	1,118,082,098	NC	Dare	2
2860450	0.00004434181	20,399,230	17,825,281	20,399,230	17,825,281	LA	Vermilion	3
2852231	0.00004434610	3,296,945	2,831,811	3,102,509	2,645,409	GA	Chatham	4
2862938	0.00004437281	415,428,802	381,089,785	415,428,802	381,089,785	NC	Carteret	2
2868311	0.00004439300	29,421,313	25,129,794	29,421,313	25,129,794	SC	Charleston	2
2867418	0.00004439456	9,272,931	8,730,103	9,272,931	8,730,103	NJ	Cape May	1
2853829	0.00004439949	6,153,534	5,622,959	6,153,534	5,622,959	RI	Washington	2
2864590	0.00004440597	224,050,739	205,613,092	224,050,739	205,613,092	SC	Horry	2
2860774	0.00004441478	67,804,707	59,287,391	67,804,707	59,287,391	SC	Charleston	1
2852393	0.00004443800	67,317,176	59,125,762	67,317,176	59,125,762	FL	Duval	1
2874062	0.00004444100	350,771,568	315,084,196	350,771,568	315,084,196	NC	Carteret	2
2869356	0.00004446599	1,759,817	1,471,374	1,759,817	1,471,374	GA	McIntosh	2
2870820	0.00004450052	342,997,284	319,687,553	342,997,284	319,687,553	NC	Onslow	1
2868890	0.00004451545	9,738,963	9,074,139	9,738,963	9,074,139	NJ	Atlantic	1
2875485	0.00004454670	60,978,470	54,470,383	60,978,470	54,470,383	RI	Washington	1
2849224	0.00004457677	286,503,669	259,487,952	286,503,669	259,487,952	NC	Carteret	3
2876561	0.00004457677	372,966,807	349,398,447	372,966,807	349,398,447	NC	Carteret	3
2864443	0.00004458046	22,279,109	20,838,357	22,279,109	20,838,357	GA	Chatham	2
2869327	0.00004458754	113,370,364	105,523,598	113,370,364	105,523,598	FL	Pinellas	1
2851355	0.00004465187	296,270,125	268,636,350	296,270,125	268,636,350	NC	New Hanover	2
2857630	0.00004465187	315,913,787	285,473,686	315,913,787	285,473,686	NC	Pender	2
2868788	0.00004466913	2,552,884	2,380,277	2,552,884	2,380,277	FL	Monroe	3
2869239	0.00004471078	90,367,176	85,079,262	90,367,176	85,079,262	NY	Suffolk	2
2850920	0.00004471424	228,652,767	205,254,903	226,012,312	202,695,834	SC	Charleston	2
2875992	0.00004475710	24,217,433	20,278,125	24,217,433	20,278,125	GA	Liberty	2
2876811	0.00004477648	708,882	594,008	708,882	594,008	FL	St. Lucie	2
2866440	0.00004480246	2,223,204	1,736,181	2,223,204	1,736,181	AL	Baldwin	3
2861979	0.00004481270	251,971,425	233,156,098	251,971,425	233,156,098	FL	Monroe	2
2850892	0.00004488404	83,226,667	74,925,202	83,226,667	74,925,202	SC	Horry	1
2851337	0.00004488404	72,156,962	63,383,360	72,156,962	63,383,360	SC	Horry	1
2852934	0.00004488404	31,394,441	27,293,185	31,394,441	27,293,185	SC	Georgetown	1
2857117	0.00004488404	50,946,306	44,004,907	50,946,306	44,004,907	SC	Georgetown	1
2853934	0.00004488557	32,165,932	27,341,485	31,701,674	26,897,403	SC	Colleton	2
2867371	0.00004490211	34,281,648	30,038,099	34,281,648	30,038,099	GA	McIntosh	2
2861319	0.00004491820	33,679	26,079	33,679	26,079	LA	Plaquemines	3
2877724	0.00004498141	37,981,931	33,023,666	37,981,931	33,023,666	NC	Carteret	0
2867391	0.00004500353	369,499,159	337,700,961	369,499,159	337,700,961	NC	Hyde	1
2864986	0.00004500466	106,408,463	94,386,069	106,408,463	94,386,069	FL	Monroe	1
2857755	0.00004500866	596,322	487,880	596,322	487,880	FL	Sarasota	3
2873601	0.00004502109	591,266,910	534,885,072	591,266,910	534,885,072	NC	Carteret	3
2855231	0.00004510572	587,723	453,746	587,723	453,746	LA	Lafourche	2
2868845	0.00004510776	380,607,070	345,113,217	378,506,921	343,072,660	SC	Charleston	2
2869830	0.00004511484	111,745,530	98,329,290	111,745,530	98,329,290	FL	Brevard	1
2858145	0.00004512208	212,836,979	193,601,683	212,836,979	193,601,683	FL	Brevard	1
2872148	0.00004513647	10,555,530	9,156,054	10,555,530	9,156,054	SC	Charleston	1
2853928	0.00004513938	269,496,832	252,000,266	269,496,832	252,000,266	NC	Brunswick	1
2858385	0.00004514620	3,667,273	3,083,151	3,667,273	3,083,151	NC	Carteret	0
2875867	0.00004515329	1,712,079	1,326,632	1,712,079	1,326,632	AL	Mobile	2
2865291	0.00004515345	22,351,705	19,350,220	22,351,705	19,350,220	FL	Indian River	3
2853531	0.00004516098	15,531,634	14,497,353	15,531,634	14,497,353	VA	Accomack	0
2851095	0.00004516421	77,514,285	69,897,086	77,514,285	69,897,086	SC	Colleton	2
2860565	0.00004516421	23,733,089	20,065,259	23,733,089	20,065,259	SC	Charleston	2
2870286	0.00004518624	47,319,310	44,090,342	47,319,310	44,090,342	FL	Monroe	2
2865258	0.00004522480	516,026,332	491,500,335	516,026,332	491,500,335	NC	Hyde	2
2848958	0.00004523200	6,510,859	5,501,578	6,510,859	5,501,578	FL	Martin	2
2853578	0.00004527419	175,893,647	159,354,784	165,525,951	149,261,323	FL	Martin	4
2862847	0.00004527419	454,942,890	426,745,264	454,942,890	426,745,264	FL	St. Lucie	4
2872273	0.00004527553	23,298,783	22,130,238	23,298,783	22,130,238	NJ	Atlantic	1
2856232	0.00004531442	353,470,810	326,560,418	353,470,810	326,560,418	NC	Brunswick	3
2858795	0.00004534875	10,502,055	9,752,426	10,502,055	9,752,426	NC	Hyde	0
2875814	0.00004538023	743,573,581	690,965,619	733,563,301	681,203,971	LA	Plaquemines	2
2871789	0.00004541326	4,176,736	3,432,966	4,176,736	3,432,966	FL	Monroe	1
2863854	0.00004541651	148,676,728	132,695,293	148,676,728	132,695,293	SC	Charleston	2

EventID	RATE	GU_Loss_wDS	GR_Loss_wDS	GU_Loss_xDS	GR_Loss_xDS	LandfallState	LandfallCounty	SS_Intensity
2872216	0.00004541651	120,217,134	108,491,965	120,217,134	108,491,965	SC	Charleston	2
2870990	0.00004541916	31,430,329	27,223,212	26,016,198	22,060,006	FL	Duval	3
2853802	0.00004542572	291,894,608	261,786,271	291,894,608	261,786,271	SC	Horry	2
2850420	0.00004545430	144,213,917	132,360,181	144,213,917	132,360,181	NC	Carteret	1
2858790	0.00004548677	107,124,313	100,817,631	107,124,313	100,817,631	NC	Dare	1
2868821	0.00004550546	167,531,984	148,028,824	167,531,984	148,028,824	SC	Georgetown	2
2859011	0.00004550565	457,553,579	412,099,019	454,356,520	408,995,369	NC	New Hanover	1
2867490	0.00004550565	430,197,025	389,232,673	427,277,446	386,399,240	NC	Onslow	1
2876886	0.00004550565	387,166,622	347,434,556	387,166,622	347,434,556	NC	Onslow	1
2877720	0.00004550565	499,225,955	454,138,573	496,130,608	451,128,673	NC	Onslow	1
2859573	0.00004553482	133,337,062	126,854,107	118,549,281	112,348,312	GA	Camden	4
2868801	0.00004554260	59,385,620	56,023,845	59,385,620	56,023,845	FL	Lee	3
2875698	0.00004557198	42,049,953	38,331,750	42,049,953	38,331,750	FL	Monroe	2
2873358	0.00004560100	1,245,338,495	1,155,600,460	1,210,172,352	1,121,529,836	NC	Onslow	3
2875686	0.00004560216	215,950,087	196,107,817	215,950,087	196,107,817	NC	Carteret	2
2867050	0.00004560566	2,020,308	1,614,513	2,020,308	1,614,513	FL	Monroe	1
2873292	0.00004567036	291,144,199	264,755,412	291,144,199	264,755,412	NC	Carteret	3
2872084	0.00004570528	57,833	45,592	57,833	45,592	AL	Baldwin	3
2852268	0.00004574680	691,790,838	636,593,281	685,369,266	630,353,183	NC	Carteret	2
2871513	0.00004585986	936,294,713	855,290,929	868,492,014	789,594,483	NC	Carteret	2
2875220	0.00004587493	657,969,792	610,515,322	654,205,041	606,885,901	FL	Brevard	1
2858733	0.00004587856	12,395,093	10,881,347	12,395,093	10,881,347	SC	Charleston	2
2859472	0.00004587856	1,866,287	1,537,551	1,866,287	1,537,551	SC	Charleston	1
2866030	0.00004587856	97,571,636	86,598,708	97,571,636	86,598,708	SC	Charleston	1
2858328	0.00004588165	538,686,027	499,296,751	538,686,027	499,296,751	NC	Carteret	2
2852498	0.00004593867	3,040,110	2,692,222	3,040,110	2,692,222	NY	Suffolk	2
2875660	0.00004598350	47,296,372	42,039,083	47,296,372	42,039,083	SC	Charleston	1
2858463	0.00004598890	348,222,307	318,744,233	348,222,307	318,744,233	NC	New Hanover	1
2864703	0.00004602889	6,535,449	5,291,311	6,535,449	5,291,311	SC	Charleston	3
2861584	0.00004603137	205,869,854	197,807,853	205,869,854	197,807,853	NC	Hyde	1
2851039	0.00004607107	413,318,022	384,650,162	413,318,022	384,650,162	NC	Pender	2
2865042	0.00004609366	431,171	339,675	431,171	339,675	FL	Escambia	1
2856564	0.00004611571	246,147,529	220,948,596	237,725,054	212,804,320	FL	Miami-Dade	3
2875132	0.00004613552	4,979,665	4,205,692	4,858,022	4,089,406	GA	Liberty	4
2866468	0.00004615534	1,138,771,062	1,060,499,853	980,615,488	908,600,247	GA	Liberty	4
2877925	0.00004618442	173,156,413	154,360,142	173,156,413	154,360,142	NC	Brunswick	1
2860613	0.00004619768	36,822,518	31,897,793	36,822,518	31,897,793	SC	Charleston	2
2858653	0.00004620704	219,080,925	199,672,234	219,080,925	199,672,234	FL	Miami-Dade	1
2864868	0.00004629756	3,316,478	2,712,145	3,316,478	2,712,145	SC	Beaufort	1
2865420	0.00004631403	156,142,760	139,178,478	156,142,760	139,178,478	NC	New Hanover	1
2850259	0.00004632169	476,307,656	439,758,271	476,307,656	439,758,271	FL	St. Lucie	1
2874822	0.00004635025	22,280,033	18,724,855	22,280,033	18,724,855	GA	Liberty	1
2856382	0.00004635692	22,879,480	19,151,491	22,879,480	19,151,491	FL	Miami-Dade	1
2870899	0.00004639320	26,904,298	24,202,832	26,904,298	24,202,832	NC	Brunswick	0
2865226	0.00004640645	740,989,850	677,511,407	692,395,062	630,357,998	FL	Duval	1
2875823	0.00004644167	60,428,952	56,115,042	60,428,952	56,115,042	NC	Hyde	1
2871670	0.00004644322	2,926,833	2,584,203	2,926,833	2,584,203	NY	Suffolk	2
2860787	0.00004646742	86,646,632	77,878,735	86,646,632	77,878,735	NC	Carteret	1
2852038	0.00004646768	15,169,742	13,236,283	15,033,827	13,105,279	SC	Beaufort	2
2867787	0.00004647826	36,049,182	31,821,576	36,049,182	31,821,576	FL	Martin	1
2852360	0.00004648050	19,943,161	18,131,177	19,943,161	18,131,177	FL	Pinellas	2
2866892	0.00004648050	81,182,159	74,296,948	81,182,159	74,296,948	FL	Pinellas	2
2863266	0.00004648292	426,123,300	387,329,373	416,711,151	378,196,022	SC	Georgetown	2
2875501	0.00004649677	367,299,693	331,959,965	367,299,693	331,959,965	FL	Monroe	1
2866451	0.00004663004	11,049,182	9,675,641	11,049,182	9,675,641	NY	Suffolk	1
2868391	0.00004664225	52,143,973	46,480,215	52,143,973	46,480,215	SC	Georgetown	3
2865019	0.00004664979	73,552	57,630	73,192	57,293	SC	Beaufort	1
2872458	0.00004666764	29,245,440	26,042,684	29,245,440	26,042,684	NC	Carteret	1
2857390	0.00004667261	89,797,683	79,309,272	89,797,683	79,309,272	FL	Brevard	4
2850781	0.00004669736	31,205,455	28,057,632	31,205,455	28,057,632	SC	Colleton	2
2850589	0.00004675600	62,168,138	58,101,079	62,168,138	58,101,079	FL	Monroe	3
2858931	0.00004677489	189,521,088	172,348,687	189,521,088	172,348,687	FL	Brevard	1
2860705	0.00004677489	213,365,886	194,301,974	213,365,886	194,301,974	FL	Duval	1
2860852	0.00004677489	310,980,616	285,056,507	310,980,616	285,056,507	SC	Horry	2
2866554	0.00004677489	335,511,063	307,119,232	335,511,063	307,119,232	NC	Brunswick	2
2869820	0.00004677489	243,388,643	217,375,858	243,388,643	217,375,858	NC	Brunswick	2
2871174	0.00004677489	156,734,239	144,578,124	156,734,239	144,578,124	FL	Duval	1
2859060	0.00004680431	315,908,672	288,630,294	315,908,672	288,630,294	SC	Georgetown	2
2871589	0.00004680431	186,401,651	166,234,418	186,401,651	166,234,418	SC	Horry	2
2857758	0.00004680881	34,572,950	32,935,838	34,572,950	32,935,838	FL	Sarasota	3
2855916	0.00004681010	570,289,952	516,122,905	567,154,886	513,088,456	NC	Brunswick	1
2855154	0.00004684867	333,764,914	308,271,710	333,764,914	308,271,710	SC	Horry	3
2863177	0.00004685783	2,531,978,862	2,341,602,157	2,035,616,607	1,881,235,748	SC	Horry	4
2859148	0.00004686569	105,603,344	93,387,920	105,603,344	93,387,920	FL	Monroe	2
2874749	0.00004693382	2,281	1,878	2,281	1,878	LA	Vermilion	2
2851653	0.00004694806	315,046,793	288,644,223	315,046,793	288,644,223	NC	Carteret	4

EventID	RATE	GU_Loss_wDS	GR_Loss_wDS	GU_Loss_xDS	GR_Loss_xDS	LandfallState	LandfallCounty	SS_Intensity
2855902	0.00004696124	7,276,343	6,785,283	7,276,343	6,785,283	NC	Dare	0
2853813	0.00004696787	85,746,403	77,180,499	85,746,403	77,180,499	FL	Pinellas	1
2866064	0.00004698664	5,531,766	4,570,928	5,531,766	4,570,928	FL	Monroe	3
2851109	0.00004699563	832,562,042	773,540,344	818,509,675	759,988,574	NC	Brunswick	3
2850939	0.00004702961	493,046,760	452,273,991	493,046,760	452,273,991	NC	Carteret	2
2864880	0.00004703317	30,229,718	28,489,369	30,229,718	28,489,369	NC	Dare	1
2863895	0.00004706921	199,200,067	183,199,363	199,200,067	183,199,363	NC	New Hanover	1
2857903	0.00004707602	263,452	215,908	263,452	215,908	GA	Liberty	2
2862785	0.00004712882	199,605,119	179,196,239	199,605,119	179,196,239	NC	Onslow	1
2859273	0.00004712899	132,986	105,991	132,986	105,991	FL	Franklin	0
2867298	0.00004713131	8,388,204	7,910,670	8,388,204	7,910,670	ME	Hancock	1
2877386	0.00004715925	1,382,894,685	1,292,570,961	1,304,127,041	1,216,555,109	FL	Martin	2
2855358	0.00004715970	125,796,110	111,864,455	125,796,110	111,864,455	NC	Brunswick	1
2870639	0.00004715970	188,815,364	169,690,730	188,815,364	169,690,730	FL	Dixie	1
2871428	0.00004715970	80,456,908	72,077,271	80,456,908	72,077,271	FL	Brevard	0
2848976	0.00004723910	50,441,504	44,955,860	50,441,504	44,955,860	NC	New Hanover	1
2850063	0.00004723910	50,193,514	46,005,232	50,193,514	46,005,232	NC	Onslow	1
2850159	0.00004723910	23,537,827	20,418,241	23,537,827	20,418,241	NC	Carteret	1
2850749	0.00004723910	109,641,391	97,178,813	109,641,391	97,178,813	NC	Carteret	1
2850921	0.00004723910	87,686,785	79,631,960	87,686,785	79,631,960	NC	Onslow	1
2854489	0.00004723910	142,634,421	128,073,538	142,634,421	128,073,538	NC	New Hanover	1
2857005	0.00004723910	43,097,930	37,715,917	43,097,930	37,715,917	NC	Pender	1
2858126	0.00004723910	119,357,062	108,647,062	119,357,062	108,647,062	NC	Onslow	1
2859089	0.00004723910	123,388,354	109,587,658	123,388,354	109,587,658	NC	Pender	1
2859206	0.00004723910	42,010,239	37,098,837	42,010,239	37,098,837	NC	Carteret	1
2861570	0.00004723910	97,797,419	87,862,902	97,797,419	87,862,902	NC	Onslow	1
2863495	0.00004723910	84,000,932	74,430,157	84,000,932	74,430,157	NC	Pender	1
2863549	0.00004723910	81,022,723	73,154,857	81,022,723	73,154,857	NC	Onslow	1
2864149	0.00004723910	10,324,870	8,882,764	10,324,870	8,882,764	NC	New Hanover	1
2866059	0.00004723910	31,086,769	27,068,740	31,086,769	27,068,740	NC	Onslow	1
2867049	0.00004723910	111,369,226	100,558,434	111,369,226	100,558,434	NC	Onslow	1
2868294	0.00004723910	85,511,551	78,321,019	85,511,551	78,321,019	NC	Pender	1
2869159	0.00004723910	132,846,566	119,311,468	132,846,566	119,311,468	NC	Onslow	1
2869217	0.00004723910	26,471,693	23,593,862	26,471,693	23,593,862	NC	Onslow	1
2869483	0.00004723910	162,666,144	148,243,426	162,666,144	148,243,426	NC	Onslow	1
2872577	0.00004723910	64,900,957	58,712,573	64,900,957	58,712,573	NC	Onslow	1
2873105	0.00004723910	52,802,172	45,744,712	52,802,172	45,744,712	NC	Onslow	1
2874054	0.00004723910	45,209,482	40,666,759	45,209,482	40,666,759	NC	Onslow	1
2874252	0.00004723910	56,730,827	49,524,334	56,730,827	49,524,334	NC	Onslow	1
2874306	0.00004723910	140,252,256	127,668,879	140,252,256	127,668,879	NC	Onslow	1
2876318	0.00004723910	61,987,044	55,698,804	61,987,044	55,698,804	NC	Pender	1
2876904	0.00004723910	16,030,008	13,604,212	16,030,008	13,604,212	NC	Onslow	1
2857475	0.00004724530	7,519,226	6,966,359	7,519,226	6,966,359	FL	Monroe	0
2849524	0.00004727001	32,265,781	28,489,636	32,265,781	28,489,636	FL	Brevard	2
2856632	0.00004727418	8,923,278	7,831,907	8,923,278	7,831,907	GA	McIntosh	3
2857141	0.00004731881	1,089,186,047	1,009,836,115	1,072,204,911	993,410,201	NC	Carteret	3
2851975	0.00004732535	20,189,328	19,103,305	20,189,328	19,103,305	NC	Dare	0
2854099	0.00004739656	808,098,205	777,113,701	808,098,205	777,113,701	NC	Hyde	3
2851762	0.00004745202	561,046,415	514,757,416	545,450,764	499,771,477	SC	Horry	3
2858316	0.00004747606	17,455	13,471	17,455	13,471	FL	Escambia	3
2870043	0.00004751404	263,705,140	236,935,176	262,289,244	235,560,651	SC	Charleston	1
2867953	0.00004754324	12,411,137	10,202,359	12,411,137	10,202,359	SC	Charleston	2
2869055	0.00004754910	13,476,796	11,708,153	13,476,796	11,708,153	SC	Colleton	1
2871947	0.00004757930	126,854,690	119,553,944	126,854,690	119,553,944	NC	Carteret	2
2875847	0.00004760180	58,261,349	50,485,997	58,261,349	50,485,997	SC	Charleston	1
2857469	0.00004763684	30,423,388	26,790,755	30,423,388	26,790,755	NC	Brunswick	1
2875821	0.00004766807	525,668,933	492,413,592	525,668,933	492,413,592	NC	Carteret	2
2854072	0.00004767460	7,926,027	7,370,710	7,926,027	7,370,710	NC	Dare	1
2853694	0.00004771874	311,297,644	284,399,469	311,297,644	284,399,469	NC	Carteret	2
2863713	0.00004771874	282,459,101	255,266,848	282,459,101	255,266,848	NC	Carteret	2
2868442	0.00004775295	18,830,142	16,102,030	18,830,142	16,102,030	FL	Brevard	1
2862657	0.00004777704	941,785,576	863,906,322	769,588,864	698,282,628	SC	Charleston	4
2865987	0.00004777817	5,008,080	3,997,271	5,008,080	3,997,271	FL	Collier	1
2858277	0.00004781849	103,005	84,046	103,005	84,046	MA	Barnstable	2
2853074	0.00004785376	2,818,912	2,411,238	2,818,912	2,411,238	FL	Gulf	1
2854167	0.00004785376	589,539	443,863	589,539	443,863	FL	Franklin	1
2864646	0.00004785376	7,299,837	6,146,158	7,299,837	6,146,158	FL	Gulf	1
2861944	0.00004788642	3,455,065	3,086,604	3,455,065	3,086,604	NJ	Ocean	1
2859577	0.00004789413	394,393,865	356,978,672	392,085,624	354,752,388	FL	Monroe	1
2867705	0.00004790746	680,469,655	614,264,277	672,778,787	606,920,730	FL	Citrus	1
2872873	0.00004790746	48,817,339	44,556,189	48,817,339	44,556,189	FL	Levy	1
2875568	0.00004793047	1,449,635,508	1,392,158,370	1,438,813,153	1,381,915,858	FL	Broward	3
2874186	0.00004799923	246,007,119	220,661,974	246,007,119	220,661,974	NC	Brunswick	1
2873919	0.00004801022	307,722,566	283,690,448	307,722,566	283,690,448	NC	New Hanover	3
2857532	0.00004804467	30,814,889	28,423,653	30,814,889	28,423,653	NC	Dare	0
2849947	0.00004805776	6,292,285	4,979,524	6,292,285	4,979,524	FL	Duval	1

EventID	RATE	GU_Loss_wDS	GR_Loss_wDS	GU_Loss_xDS	GR_Loss_xDS	LandfallState	LandfallCounty	SS_Intensity
2875418	0.00004812142	2,852,477	2,511,968	2,852,477	2,511,968	FL	Taylor	3
2863094	0.00004818005	59,775,254	52,905,084	59,775,254	52,905,084	FL	Broward	4
2856961	0.00004820252	81,773,693	73,203,259	79,535,858	71,029,941	SC	Beaufort	2
2875382	0.00004828150	563,764,757	533,645,360	563,764,757	533,645,360	FL	Monroe	2
2855540	0.00004830145	952,340,566	874,547,598	944,587,895	867,173,510	NC	Pender	4
2873359	0.00004830145	193,715,989	175,478,207	189,691,874	171,565,147	SC	Georgetown	4
2849151	0.00004830743	732,794,500	686,648,693	732,794,500	686,648,693	NC	Brunswick	3
2854854	0.00004836600	31,242,045	29,422,887	31,242,045	29,422,887	NC	Hyde	0
2872976	0.00004838763	46,242,395	41,678,224	46,242,395	41,678,224	NC	Hyde	0
2866842	0.00004842289	50,865,620	45,033,429	50,865,620	45,033,429	SC	Horry	1
2857043	0.00004842427	177,134,012	162,806,984	177,134,012	162,806,984	NC	Onslow	2
2856212	0.00004843621	91,159	76,867	91,159	76,867	FL	Pinellas	3
2855899	0.00004849099	19,031,892	15,847,550	19,031,892	15,847,550	FL	Miami-Dade	4
2860206	0.00004849099	4,115,575	3,822,599	4,115,575	3,822,599	FL	Miami-Dade	4
2861598	0.00004849099	153,194,949	139,661,220	121,816,320	109,249,875	FL	Palm Beach	4
2859133	0.00004849248	169,755,327	153,037,525	169,755,327	153,037,525	NC	Brunswick	1
2852060	0.00004849961	491,523,034	448,874,663	479,986,503	437,762,105	SC	Georgetown	4
2872083	0.00004852761	28,709,973	26,956,766	28,709,973	26,956,766	VA	Accomack	0
2875243	0.00004856822	388,229,915	355,407,687	388,229,915	355,407,687	NC	Carteret	2
2867029	0.00004857929	25,426,059	23,263,494	25,426,059	23,263,494	NC	Hyde	1
2865093	0.00004861382	107,342	75,968	107,342	75,968	FL	Palm Beach	2
2870628	0.00004864762	15,134,360	13,103,848	15,134,360	13,103,848	NY	Suffolk	2
2874734	0.00004866870	595,932,422	551,853,822	592,337,607	548,364,322	NC	Brunswick	3
2861428	0.00004867188	569,200,036	520,714,347	566,303,223	517,904,584	SC	Horry	2
2863163	0.00004867188	448,948,023	406,533,123	448,948,023	406,533,123	NC	Brunswick	2
2876074	0.00004867188	605,016,164	552,936,922	601,525,428	549,553,258	SC	Horry	2
2865299	0.00004867421	23,862,097	22,166,180	23,862,097	22,166,180	FL	Pinellas	1
2860543	0.00004868810	232,510,985	211,037,669	221,747,627	200,557,348	SC	Beaufort	1
2874479	0.00004869183	13,776,017	11,821,187	12,633,786	10,727,048	GA	Chatham	4
2853536	0.00004874479	70,994,727	63,380,348	70,994,727	63,380,348	FL	Monroe	1
2875230	0.00004874479	275,695,164	251,363,000	275,695,164	251,363,000	FL	Monroe	3
2858016	0.00004876312	673,765,709	622,707,402	640,658,198	590,493,642	SC	Horry	3
2871339	0.00004876870	7,671,568	7,157,603	7,671,568	7,157,603	NY	Suffolk	0
2857678	0.00004877275	65,613,290	58,672,602	65,613,290	58,672,602	FL	Monroe	2
2870822	0.00004879426	181,678,326	162,717,882	181,678,326	162,717,882	SC	Horry	2
2858657	0.00004883863	174,886,001	168,530,522	174,886,001	168,530,522	NC	Carteret	3
2859952	0.00004885282	134,864,322	121,003,573	134,864,322	121,003,573	FL	Brevard	1
2857124	0.00004890405	162,442,306	148,865,179	162,442,306	148,865,179	NC	New Hanover	1
2862921	0.00004890808	1,463,565	1,240,974	1,463,565	1,240,974	MA	Bristol	2
2875824	0.00004890862	31,635,243	27,149,527	31,635,243	27,149,527	FL	Monroe	3
2870697	0.00004891272	1,312,200	1,168,977	1,312,200	1,168,977	LA	Cameron	4
2870413	0.00004891929	101,770,495	89,756,053	101,770,495	89,756,053	FL	Miami-Dade	1
2877614	0.00004893253	17,318,503	15,244,508	17,318,503	15,244,508	SC	Georgetown	3
2876189	0.00004893615	86,312,428	81,498,495	86,312,428	81,498,495	NC	Hyde	1
2860839	0.00004899881	388,933,394	354,359,023	388,933,394	354,359,023	NC	Brunswick	1
2873628	0.00004901765	277,803,569	252,524,940	277,803,569	252,524,940	NC	Carteret	2
2865648	0.00004906226	10,802,313	10,005,888	10,802,313	10,005,888	FL	Pinellas	2
2855866	0.00004912716	295,860,783	270,938,678	295,860,783	270,938,678	NC	Brunswick	3
2872921	0.00004914297	145,146,875	131,388,404	145,146,875	131,388,404	FL	Palm Beach	2
2866532	0.00004917936	115,912,514	105,107,776	115,912,514	105,107,776	FL	Miami-Dade	1
2852626	0.00004921102	106,711,662	93,719,570	105,910,870	92,947,133	SC	Beaufort	2
2850636	0.00004922969	55,143,489	48,678,779	55,143,489	48,678,779	SC	Charleston	3
2869179	0.00004925326	29,699,052	28,092,794	29,699,052	28,092,794	FL	Monroe	2
2868939	0.00004928025	1,194,788,392	1,078,287,617	1,176,884,401	1,062,089,742	NC	Carteret	4
2874527	0.00004937480	161,397,781	153,679,224	161,397,781	153,679,224	VA	Virginia Beach	1
2856167	0.00004938877	197,009,274	187,441,042	197,009,274	187,441,042	NC	Hyde	1
2873049	0.00004944570	566,350,656	545,102,464	566,350,656	545,102,464	FL	Palm Beach	1
2864242	0.00004945946	642,520,843	610,302,084	642,520,843	610,302,084	NC	Carteret	2
2862961	0.00004947461	376,614,225	344,437,654	376,614,225	344,437,654	NC	Brunswick	3
2860606	0.00004951777	15,028,177	13,403,659	15,028,177	13,403,659	FL	Pinellas	3
2872290	0.00004952085	360,636,816	348,174,741	360,636,816	348,174,741	NC	Dare	3
2878113	0.00004958013	841,996,048	775,244,033	833,551,783	767,050,376	NC	New Hanover	3
2859334	0.00004960367	139,972,505	126,573,432	139,972,505	126,573,432	NC	Carteret	1
2855960	0.00004963103	3,554,489	3,186,328	3,554,489	3,186,328	MA	Barnstable	1
2874432	0.00004964009	8,800,633	7,288,728	8,800,633	7,288,728	FL	Walton	1
2855458	0.00004966141	402,972,024	386,562,056	402,972,024	386,562,056	FL	Monroe	1
2854871	0.00004967487	27,810,733	26,272,280	27,810,733	26,272,280	NC	Hyde	1
2873372	0.00004968133	30,892,091	29,088,580	30,892,091	29,088,580	NY	Suffolk	1
2851644	0.00004968569	240,400,879	228,829,479	240,400,879	228,829,479	FL	Miami-Dade	5
2861048	0.00004968569	315,738,367	287,411,546	315,738,367	287,411,546	FL	Miami-Dade	5
2864694	0.00004976154	61,936,655	53,831,404	61,936,655	53,831,404	FL	Bay	1
2862644	0.00004977552	468,202	394,005	468,202	394,005	FL	Monroe	3
2852207	0.00004981453	15,544,294	14,559,209	15,544,294	14,559,209	NY	Nassau	3
2852555	0.00004986571	93,422,065	82,166,875	93,422,065	82,166,875	SC	Charleston	1
2871696	0.00004986571	105,790,225	92,438,008	105,790,225	92,438,008	SC	Charleston	1
2873920	0.00004989786	585,172,330	531,047,543	580,118,000	526,154,276	SC	Horry	1

EventID	RATE	GU_Loss_wDS	GR_Loss_wDS	GU_Loss_xDS	GR_Loss_xDS	LandfallState	LandfallCounty	SS_Intensity
2848690	0.00004991256	17,967,855	16,152,781	17,967,855	16,152,781	NC	Carteret	1
2849456	0.00004991256	76,308,837	71,352,641	76,308,837	71,352,641	NC	Carteret	1
2850777	0.00004991256	34,384,934	30,327,734	34,384,934	30,327,734	NC	Carteret	1
2851111	0.00004991256	30,558,148	26,598,791	30,558,148	26,598,791	NC	Carteret	1
2851670	0.00004991256	59,618,230	55,294,452	59,618,230	55,294,452	NC	Carteret	1
2851835	0.00004991256	34,644,954	31,881,662	34,644,954	31,881,662	NC	Carteret	1
2851849	0.00004991256	72,060,569	65,244,226	72,060,569	65,244,226	NC	Carteret	1
2851918	0.00004991256	64,180,635	58,638,435	64,180,635	58,638,435	NC	Carteret	1
2851944	0.00004991256	39,027,942	36,190,932	39,027,942	36,190,932	NC	Carteret	1
2852155	0.00004991256	153,147,055	139,701,874	153,147,055	139,701,874	NC	Carteret	1
2852308	0.00004991256	21,630,955	18,510,757	21,630,955	18,510,757	NC	Carteret	1
2852726	0.00004991256	103,348,610	97,530,333	103,348,610	97,530,333	NC	Carteret	1
2853060	0.00004991256	134,364,706	124,036,541	134,364,706	124,036,541	NC	Carteret	1
2853851	0.00004991256	17,864,212	15,268,955	17,864,212	15,268,955	NC	Carteret	1
2854401	0.00004991256	18,529,112	16,888,812	18,529,112	16,888,812	NC	Carteret	1
2854656	0.00004991256	81,439,279	72,246,670	81,439,279	72,246,670	NC	Carteret	1
2855362	0.00004991256	84,324,719	79,967,028	84,324,719	79,967,028	NC	Carteret	1
2855378	0.00004991256	27,541,138	23,949,297	27,541,138	23,949,297	NC	Carteret	1
2855511	0.00004991256	28,322,229	25,874,320	28,322,229	25,874,320	NC	Carteret	1
2855587	0.00004991256	184,773,144	172,014,833	184,773,144	172,014,833	NC	Carteret	1
2855921	0.00004991256	32,082,641	28,331,948	32,082,641	28,331,948	NC	Carteret	1
2856471	0.00004991256	96,879,985	88,442,861	96,879,985	88,442,861	NC	Carteret	1
2856584	0.00004991256	47,062,342	44,268,148	47,062,342	44,268,148	NC	Carteret	1
2857077	0.00004991256	11,112,402	9,578,215	11,112,402	9,578,215	NC	Carteret	1
2858007	0.00004991256	90,772,783	81,479,230	90,772,783	81,479,230	NC	Carteret	1
2858943	0.00004991256	129,377,663	122,366,433	129,377,663	122,366,433	NC	Carteret	1
2859476	0.00004991256	66,950,284	62,698,777	66,950,284	62,698,777	NC	Carteret	1
2859958	0.00004991256	3,072,578	2,635,980	3,072,578	2,635,980	NC	Carteret	1
2862107	0.00004991256	7,188,430	6,099,392	7,188,430	6,099,392	NC	Carteret	1
2862802	0.00004991256	75,002,403	68,712,624	75,002,403	68,712,624	NC	Carteret	1
2863628	0.00004991256	101,579,517	92,451,902	101,579,517	92,451,902	NC	Carteret	1
2863912	0.00004991256	108,536,606	101,481,322	108,536,606	101,481,322	NC	Carteret	1
2863948	0.00004991256	7,226,923	6,336,442	7,226,923	6,336,442	NC	Carteret	1
2864249	0.00004991256	5,857,864	5,246,900	5,857,864	5,246,900	NC	Carteret	1
2865408	0.00004991256	65,778,094	60,540,173	65,778,094	60,540,173	NC	Carteret	1
2865419	0.00004991256	63,100,449	56,635,786	63,100,449	56,635,786	NC	Carteret	1
2866261	0.00004991256	114,059,801	104,370,238	114,059,801	104,370,238	NC	Carteret	1
2866808	0.00004991256	28,249,000	24,848,287	28,249,000	24,848,287	NC	Carteret	1
2867447	0.00004991256	66,472,584	60,648,169	66,472,584	60,648,169	NC	Carteret	1
2867592	0.00004991256	150,377,814	137,304,871	150,377,814	137,304,871	NC	Carteret	1
2868198	0.00004991256	74,213,722	69,300,074	74,213,722	69,300,074	NC	Carteret	1
2868219	0.00004991256	43,299,427	38,327,105	43,299,427	38,327,105	NC	Carteret	1
2869234	0.00004991256	75,789,778	67,015,371	75,789,778	67,015,371	NC	Carteret	1
2869304	0.00004991256	49,680,973	43,734,510	49,680,973	43,734,510	NC	Carteret	1
2869603	0.00004991256	16,901,182	15,306,032	16,901,182	15,306,032	NC	Carteret	1
2870106	0.00004991256	5,049,120	4,299,818	5,049,120	4,299,818	NC	Carteret	1
2870296	0.00004991256	29,075,273	25,562,932	29,075,273	25,562,932	NC	Carteret	1
2870467	0.00004991256	16,577,432	14,638,168	16,577,432	14,638,168	NC	Carteret	1
2870642	0.00004991256	62,359,709	58,955,328	62,359,709	58,955,328	NC	Carteret	1
2870737	0.00004991256	26,739,220	23,214,295	26,739,220	23,214,295	NC	Carteret	1
2871009	0.00004991256	83,910,776	78,600,898	83,910,776	78,600,898	NC	Carteret	1
2871759	0.00004991256	68,671,928	64,159,696	68,671,928	64,159,696	NC	Carteret	1
2873161	0.00004991256	52,222,573	47,510,350	52,222,573	47,510,350	NC	Carteret	1
2873335	0.00004991256	57,115,372	51,406,007	57,115,372	51,406,007	NC	Carteret	1
2873875	0.00004991256	234,814,442	219,489,886	234,814,442	219,489,886	NC	Carteret	1
2874052	0.00004991256	138,447,091	128,662,903	138,447,091	128,662,903	NC	Carteret	1
2874276	0.00004991256	168,520,300	158,337,958	168,520,300	158,337,958	NC	Carteret	1
2874455	0.00004991256	33,984,246	29,159,748	33,984,246	29,159,748	NC	Carteret	1
2874754	0.00004991256	27,811,913	25,069,358	27,811,913	25,069,358	NC	Carteret	1
2876065	0.00004991256	30,063,949	26,094,433	30,063,949	26,094,433	NC	Carteret	1
2876574	0.00004991256	13,929,002	12,240,273	13,929,002	12,240,273	NC	Carteret	1
2877303	0.00004991256	76,022,944	69,303,123	76,022,944	69,303,123	NC	Carteret	1
2877357	0.00004991256	33,293,383	30,250,722	33,293,383	30,250,722	NC	Carteret	1
2877474	0.00004991256	106,735,602	100,262,679	106,735,602	100,262,679	NC	Carteret	1
2877988	0.00004991256	4,144,970	3,494,640	4,144,970	3,494,640	NC	Carteret	1
2875300	0.00004991903	43,837,300	39,759,738	43,837,300	39,759,738	FL	Sarasota	3
2856702	0.00004996145	346,108,422	314,738,943	346,108,422	314,738,943	NC	Hyde	2
2860306	0.00005002309	580,793,655	530,934,864	571,329,720	521,812,568	NC	Carteret	3
2867665	0.00005003947	115,600	90,823	115,600	90,823	MS	Jackson	1
2853457	0.00005011318	275,194	222,624	275,194	222,624	FL	Collier	3
2875157	0.00005011318	210,102,854	191,524,119	210,102,854	191,524,119	FL	Lee	3
2870021	0.00005016417	65,249,004	61,715,484	65,249,004	61,715,484	FL	Monroe	1
2851763	0.00005017979	154,158,515	137,527,856	154,158,515	137,527,856	NC	New Hanover	2
2861008	0.00005017979	219,013,721	200,482,619	219,013,721	200,482,619	NC	Pender	2
2864695	0.00005017979	257,109,860	236,237,668	257,109,860	236,237,668	NC	Onslow	2
2849653	0.00005018184	5,459,191	4,972,039	5,459,191	4,972,039	FL	Monroe	3

EventID	RATE	GU_Loss_wDS	GR_Loss_wDS	GU_Loss_xDS	GR_Loss_xDS	LandfallState	LandfallCounty	SS_Intensity
2857718	0.00005019819	14,131,603	11,958,735	14,131,603	11,958,735	FL	Monroe	3
2862298	0.00005022099	188,910,639	172,910,566	188,910,639	172,910,566	FL	Levy	3
2865345	0.00005024938	1,147,944,731	1,055,352,481	980,926,732	893,074,859	NC	Brunswick	2
2870801	0.00005025470	2,893,464	2,392,608	2,893,464	2,392,608	LA	Iberia	0
2876282	0.00005026352	2,821,001	2,244,654	2,821,001	2,244,654	FL	Miami-Dade	5
2867097	0.00005026683	15,861,422	14,094,162	15,861,422	14,094,162	SC	Horry	1
2876412	0.00005026683	27,552,390	24,312,496	27,552,390	24,312,496	NC	Brunswick	1
2877980	0.00005032113	30,445,037	27,311,843	30,445,037	27,311,843	SC	Colleton	1
2868624	0.00005032888	140,823,085	126,458,206	140,823,085	126,458,206	NC	New Hanover	1
2862803	0.00005036858	392,066,317	355,218,705	392,066,317	355,218,705	SC	Georgetown	2
2877648	0.00005045800	12,729,536	11,007,715	12,729,536	11,007,715	GA	McIntosh	3
2873003	0.00005045846	129,746	98,488	129,052	97,851	FL	Indian River	4
2858203	0.00005046820	22,251,238	19,918,862	22,251,238	19,918,862	NC	Hyde	0
2862631	0.00005051841	5,048,050	4,264,945	5,048,050	4,264,945	GA	Chatham	2
2849466	0.00005059383	80,067,487	69,848,511	80,067,487	69,848,511	FL	Collier	1
2862039	0.00005061875	42,930,562	40,145,344	42,930,562	40,145,344	FL	Levy	1
2857451	0.00005062578	19,320,221	18,125,942	19,320,221	18,125,942	NJ	Atlantic	0
2876474	0.00005073375	275,611	228,277	275,611	228,277	FL	Taylor	1
2860564	0.00005076638	158,740	130,808	158,740	130,808	GA	Camden	2
2859429	0.00005081443	7,576,206	7,072,975	7,576,206	7,072,975	NJ	Atlantic	1
2858401	0.00005082113	269,747,530	247,408,054	269,747,530	247,408,054	FL	Indian River	1
2855045	0.00005084430	37,486,298	33,216,569	37,486,298	33,216,569	SC	Georgetown	3
2850115	0.00005085762	174,916,036	156,691,520	174,916,036	156,691,520	SC	Charleston	2
2875967	0.00005086977	5,332,162	4,345,176	5,332,162	4,345,176	FL	Escambia	2
2849601	0.00005089301	1,645,453	1,442,911	1,645,453	1,442,911	NY	Suffolk	2
2848451	0.00005090523	59,373,841	53,384,504	59,373,841	53,384,504	FL	Lee	3
2852367	0.00005094161	39,378,294	34,885,664	39,378,294	34,885,664	NC	Brunswick	1
2855175	0.00005094161	94,387,074	84,708,466	94,387,074	84,708,466	NC	New Hanover	1
2857224	0.00005094161	134,372,751	120,259,868	134,372,751	120,259,868	NC	Brunswick	1
2857393	0.00005094161	84,544,871	75,675,015	84,544,871	75,675,015	NC	Brunswick	1
2857514	0.00005094161	69,445,870	62,022,568	69,445,870	62,022,568	SC	Horry	1
2860994	0.00005094161	109,638,437	98,774,973	109,638,437	98,774,973	NC	Brunswick	1
2862547	0.00005094161	161,774,614	146,190,921	161,774,614	146,190,921	NC	Brunswick	1
2862658	0.00005094161	103,307,660	93,789,846	103,307,660	93,789,846	NC	Brunswick	1
2863924	0.00005094161	52,013,702	47,194,620	52,013,702	47,194,620	NC	Brunswick	1
2865880	0.00005094161	112,845,918	103,435,835	112,845,918	103,435,835	NC	Brunswick	1
2866697	0.00005094161	47,986,628	42,053,881	47,986,628	42,053,881	SC	Horry	1
2867623	0.00005094161	144,369,977	130,120,155	144,369,977	130,120,155	NC	Brunswick	1
2867660	0.00005094161	41,122,976	36,864,171	41,122,976	36,864,171	NC	Brunswick	1
2871314	0.00005094161	99,596,293	88,546,923	99,596,293	88,546,923	NC	New Hanover	1
2872393	0.00005094161	38,341,001	34,047,718	38,341,001	34,047,718	NC	Brunswick	1
2873634	0.00005094161	116,651,398	105,564,436	116,651,398	105,564,436	NC	Brunswick	1
2874110	0.00005094161	86,692,706	77,733,436	86,692,706	77,733,436	SC	Horry	1
2875416	0.00005094161	29,781,130	26,544,094	29,781,130	26,544,094	NC	Brunswick	1
2877302	0.00005094161	142,244,907	127,477,679	142,244,907	127,477,679	NC	Brunswick	1
2858459	0.00005097072	189,744	153,856	189,744	153,856	FL	Monroe	4
2865449	0.00005103173	302,710	248,579	302,710	248,579	FL	Bay	3
2855798	0.00005105117	3,655,491	3,058,850	3,655,491	3,058,850	LA	Plaquemines	1
2866152	0.00005107376	108,715,243	104,193,741	108,715,243	104,193,741	NC	Dare	1
2873676	0.00005115028	495,318,396	457,419,676	495,318,396	457,419,676	NC	Carteret	2
2869597	0.00005115105	28,333,783	26,848,504	28,333,783	26,848,504	NY	Suffolk	3
2864763	0.00005125304	91,309,977	85,817,386	91,309,977	85,817,386	NC	Dare	1
2868167	0.00005125823	82,373,258	73,632,351	81,546,979	72,832,054	SC	Charleston	1
2872061	0.00005130604	17,411,189	15,481,227	17,411,189	15,481,227	LA	Terrebonne	4
2858257	0.00005132250	256,224	198,163	256,224	198,163	FL	Bay	0
2852941	0.00005134449	158,769,278	141,493,725	158,769,278	141,493,725	NC	New Hanover	1
2871074	0.00005134449	194,332,094	173,495,241	194,332,094	173,495,241	NC	New Hanover	2
2868306	0.00005134715	1,241,627	1,027,631	1,241,627	1,027,631	GA	Liberty	3
2851860	0.00005139002	192,880,917	173,412,079	192,880,917	173,412,079	FL	Monroe	4
2853909	0.00005139002	421,152,407	390,825,892	421,152,407	390,825,892	FL	Miami-Dade	4
2857458	0.00005139002	19,811,281	16,432,984	19,811,281	16,432,984	FL	Miami-Dade	4
2860419	0.00005139002	5,398,896	4,511,752	5,398,896	4,511,752	FL	Miami-Dade	4
2865425	0.00005139002	37,125,681	31,950,976	37,125,681	31,950,976	FL	Miami-Dade	4
2868176	0.00005139002	100,391,186	91,942,856	100,391,186	91,942,856	FL	Miami-Dade	4
2869664	0.00005139002	402,632,751	364,713,908	402,632,751	364,713,908	FL	Miami-Dade	4
2868546	0.00005141688	410,949,850	370,469,406	407,536,162	367,155,246	FL	Pinellas	1
2861597	0.00005142748	138,084,145	126,676,581	124,253,856	113,177,518	FL	Brevard	2
2869923	0.00005146201	556,220,228	516,889,689	556,220,228	516,889,689	NC	Brunswick	4
2857524	0.00005162778	480,914	406,999	480,914	406,999	Canada		1
2864598	0.00005165034	79,885,262	73,783,140	79,885,262	73,783,140	NC	Hyde	1
2863351	0.00005166236	162,086,667	149,273,289	162,086,667	149,273,289	FL	Pasco	1
2872000	0.00005166236	73,094,971	66,896,039	73,094,971	66,896,039	FL	Monroe	1
2854823	0.00005168990	4,130,840,873	3,691,999,010	3,431,443,095	3,175,352,530	NC	Brunswick	5
2867426	0.00005169184	550,329,842	501,362,839	542,409,296	493,677,708	NC	Carteret	1
2858391	0.00005169356	57,753,049	51,940,441	57,753,049	51,940,441	NC	Brunswick	1
2853485	0.00005171397	447,463,428	412,384,834	447,463,428	412,384,834	NC	Onslow	2

EventID	RATE	GU_Loss_wDS	GR_Loss_wDS	GU_Loss_xDS	GR_Loss_xDS	LandfallState	LandfallCounty	SS_Intensity
2870158	0.00005172313	370,305	291,770	370,305	291,770	FL	Lee	3
2867850	0.00005174911	58,802,358	55,467,403	58,802,358	55,467,403	NC	Hyde	1
2861954	0.00005175538	307,487,114	278,754,919	307,487,114	278,754,919	NC	New Hanover	2
2867708	0.00005177407	9,097,858	7,491,423	9,097,858	7,491,423	SC	Charleston	1
2859305	0.00005178495	6,331,146	5,471,967	6,331,146	5,471,967	SC	Charleston	1
2852751	0.00005179672	179,715,108	159,915,225	179,715,108	159,915,225	SC	Charleston	2
2872380	0.00005182805	53,326,859	47,045,155	53,326,859	47,045,155	SC	Charleston	2
2870750	0.00005183882	127,755,885	116,777,939	127,755,885	116,777,939	VA	Virginia Beach	1
2862563	0.00005192884	71,163,365	64,087,767	69,490,928	62,461,040	SC	Charleston	4
2859761	0.00005193195	37,474,154	35,488,360	37,474,154	35,488,360	NC	Dare	1
2854993	0.00005194967	25,364,436	22,461,865	25,364,436	22,461,865	SC	Beaufort	1
2874208	0.00005196050	129,229	104,445	129,229	104,445	NJ	Atlantic	0
2861188	0.00005198762	2,664,428	2,330,889	2,664,428	2,330,889	RI	Newport	2
2863846	0.00005200682	341,642	277,048	341,642	277,048	FL	Taylor	2
2862405	0.00005208148	37,758,724	32,747,517	37,758,724	32,747,517	FL	Charlotte	1
2852596	0.00005210181	15,752,131	13,196,689	15,752,131	13,196,689	FL	Miami-Dade	5
2866093	0.00005214077	2,413,931,506	2,235,522,451	2,079,786,415	1,945,339,812	NC	New Hanover	5
2874198	0.00005215787	171,800,193	156,217,016	171,800,193	156,217,016	NC	Dare	1
2862978	0.00005221488	481,629,504	435,698,490	481,629,504	435,698,490	NC	Pender	2
2866407	0.00005221488	405,662,317	364,910,925	405,662,317	364,910,925	NC	Pender	2
2867123	0.00005221488	589,003,463	536,278,559	589,003,463	536,278,559	NC	Onslow	2
2871281	0.00005221488	633,782,094	576,627,494	630,121,525	573,079,997	NC	Onslow	2
2871779	0.00005221488	913,443,364	841,626,130	904,113,482	832,581,481	NC	Onslow	2
2862054	0.00005224012	84,877,861	75,987,018	84,877,861	75,987,018	FL	Monroe	1
2848907	0.00005232709	642,602,382	591,180,742	632,002,875	580,894,451	NC	Brunswick	2
2853678	0.00005238702	238,556	195,610	238,556	195,610	FL	Monroe	1
2865939	0.00005242166	14,689,864	12,794,224	14,689,864	12,794,224	SC	Beaufort	1
2873107	0.00005244078	91,199,969	85,133,173	91,199,969	85,133,173	VA	Virginia Beach	1
2869363	0.00005247513	38,779,616	33,020,247	38,779,616	33,020,247	FL	Dixie	1
2873050	0.00005252586	171,495,993	155,300,086	167,697,686	151,601,511	AL	Baldwin	1
2862626	0.00005253751	2,564,421	2,175,519	2,564,421	2,175,519	FL	Charlotte	3
2863386	0.00005255698	319,173	264,688	319,173	264,688	FL	Monroe	3
2859893	0.00005258069	1,070,762	956,029	1,070,762	956,029	FL	Miami-Dade	4
2850945	0.00005262258	396,648,141	362,312,487	376,567,072	342,852,087	FL	Palm Beach	4
2852683	0.00005262258	2,364,260	1,970,637	2,364,260	1,970,637	FL	Broward	4
2853205	0.00005262258	6,179,167	4,924,988	6,179,167	4,924,988	FL	Palm Beach	4
2855368	0.00005262258	1,082,021	848,999	1,067,921	835,870	FL	Palm Beach	4
2861382	0.00005262258	45,057,048	41,204,078	45,057,048	41,204,078	FL	Broward	4
2864510	0.00005262258	29,664,669	26,135,208	29,664,669	26,135,208	FL	Palm Beach	4
2868111	0.00005262258	64,362,294	57,871,224	64,362,294	57,871,224	FL	Palm Beach	4
2868171	0.00005262258	366,764,982	342,068,910	366,764,982	342,068,910	FL	Palm Beach	4
2874818	0.00005262258	19,699,390	16,380,759	19,699,390	16,380,759	FL	Broward	4
2875785	0.00005262258	24,857,265	22,209,510	24,857,265	22,209,510	FL	Broward	4
2877059	0.00005262258	146,244,747	128,946,267	146,244,747	128,946,267	FL	Palm Beach	4
2854169	0.00005262856	135,265,319	124,621,299	135,265,319	124,621,299	NC	Carteret	1
2861296	0.00005266625	204,228,073	194,685,144	204,228,073	194,685,144	FL	Monroe	3
2859237	0.00005270330	397,921,434	362,802,951	397,921,434	362,802,951	NC	New Hanover	2
2870150	0.00005272258	133,862,294	122,325,870	133,862,294	122,325,870	NC	New Hanover	2
2866155	0.00005273723	5,178,725	4,769,555	5,178,725	4,769,555	FL	Bay	1
2848711	0.00005275757	414,977,274	376,355,362	411,723,423	373,192,883	FL	Flagler	1
2872255	0.00005277831	94,195,505	82,990,993	94,195,505	82,990,993	SC	Beaufort	1
2869151	0.00005277870	4,355,754	4,143,348	4,355,754	4,143,348	NY	Nassau	1
2862720	0.00005283227	9,455,122	8,178,758	9,455,122	8,178,758	SC	Beaufort	2
2851745	0.00005284076	314,301,942	286,343,669	314,301,942	286,343,669	NC	Pender	3
2871882	0.00005287210	456,240,528	424,565,379	373,203,820	343,436,259	FL	Martin	4
2863398	0.00005288993	994,782,862	957,158,120	994,782,862	957,158,120	NC	Hyde	4
2877961	0.00005292854	37,437,738	33,057,124	37,437,738	33,057,124	NC	Onslow	1
2858019	0.00005302199	398,747,828	366,873,314	398,747,828	366,873,314	NC	Brunswick	2
2861517	0.00005305181	257,232,912	233,915,937	257,232,912	233,915,937	NC	Pender	1
2867442	0.00005305181	163,107,817	146,639,055	163,107,817	146,639,055	FL	Brevard	1
2871268	0.00005305181	64,963,359	59,096,332	64,963,359	59,096,332	FL	Duval	1
2872757	0.00005319655	48,846,694	46,397,672	48,846,694	46,397,672	NC	Carteret	0
2857094	0.00005319760	192,720,935	174,058,333	192,720,935	174,058,333	NC	Carteret	2
2851405	0.00005321988	2,272,692,603	2,130,935,407	1,936,014,715	1,814,621,107	FL	Flagler	1
2876067	0.00005325378	10,575,308	9,929,143	10,575,308	9,929,143	VA	Virginia Beach	0
2862889	0.00005327058	37,587,316	35,222,533	37,587,316	35,222,533	NY	Suffolk	1
2873139	0.00005343486	413,608,165	374,354,110	413,608,165	374,354,110	NC	Onslow	2
2849550	0.00005344281	3,044,388,471	2,786,130,592	2,462,315,004	2,263,341,539	SC	Horry	4
2849985	0.00005344459	399,056	339,807	399,056	339,807	FL	Collier	4
2867797	0.00005346765	294,002	238,929	294,002	238,929	FL	Lee	3
2868578	0.00005348533	76,829,383	71,021,048	76,829,383	71,021,048	FL	Pinellas	2
2863096	0.00005352539	501,754,129	478,410,713	501,754,129	478,410,713	NC	Carteret	2
2862048	0.00005355551	1,096,280	859,944	1,096,280	859,944	SC	Charleston	1
2874907	0.00005357088	293,790,012	264,417,579	293,790,012	264,417,579	NC	Onslow	2
2865457	0.00005358410	316,408,174	292,136,709	316,408,174	292,136,709	FL	Brevard	1
2863025	0.00005363944	19,083,920	16,792,686	19,083,920	16,792,686	FL	Monroe	3

EventID	RATE	GU_Loss_wDS	GR_Loss_wDS	GU_Loss_xDS	GR_Loss_xDS	LandfallState	LandfallCounty	SS_Intensity
2852614	0.00005375852	247,233,194	223,203,519	247,233,194	223,203,519	NC	Carteret	3
2860495	0.00005380644	1,522,433,013	1,403,928,505	1,307,383,672	1,204,949,792	SC	Horry	4
2856412	0.00005390587	2,207,874	1,927,702	2,207,874	1,927,702	FL	Miami-Dade	1
2858704	0.00005392031	43,194,368	40,433,214	43,194,368	40,433,214	NC	Carteret	1
2871723	0.00005392633	71,003,032	67,401,556	71,003,032	67,401,556	VA	Accomack	2
2850155	0.00005393654	86,862,802	78,978,948	86,862,802	78,978,948	NC	Brunswick	2
2862812	0.00005393654	163,712,999	148,738,847	163,712,999	148,738,847	NC	New Hanover	2
2858829	0.00005397478	26,856,413	24,452,450	26,856,413	24,452,450	NC	Carteret	0
2853905	0.00005407426	15,626,506	14,646,837	15,626,506	14,646,837	NY	Suffolk	1
2853568	0.00005409365	14,793,404	14,002,589	14,793,404	14,002,589	NC	Dare	0
2861740	0.00005409545	147,288,758	133,618,328	147,288,758	133,618,328	FL	Lee	2
2868669	0.00005410807	132,627,338	120,444,272	132,627,338	120,444,272	FL	Monroe	4
2877323	0.00005414739	13,934,307	11,783,450	13,934,307	11,783,450	AL	Mobile	3
2865568	0.00005417862	54,270,227	46,603,247	54,270,227	46,603,247	SC	Charleston	2
2876805	0.00005422330	20,240,982	17,977,966	20,240,982	17,977,966	FL	Monroe	1
2872634	0.00005424042	478,195,416	439,739,193	424,994,276	388,321,921	SC	Georgetown	4
2864697	0.00005425029	201,658,008	183,826,332	201,658,008	183,826,332	NC	Carteret	1
2876858	0.00005431085	10,216,004	8,419,781	10,216,004	8,419,781	FL	Lee	3
2872265	0.00005431336	10,945,132	10,342,605	10,945,132	10,342,605	FL	Monroe	3
2861590	0.00005431974	124,269,838	117,754,181	124,269,838	117,754,181	FL	Lee	2
2854720	0.00005432947	2,508,259	2,091,943	2,508,259	2,091,943	FL	Martin	4
2856745	0.00005438027	13,457,341	11,689,471	13,457,341	11,689,471	NC	Brunswick	1
2877701	0.00005444555	55,823,340	49,846,320	55,823,340	49,846,320	FL	Sarasota	3
2856245	0.00005446473	199,128	167,742	199,128	167,742	MA	Bristol	2
2864680	0.00005457804	294,870,681	266,509,602	294,870,681	266,509,602	SC	Georgetown	2
2862148	0.00005462074	40,624,953	35,529,035	40,624,953	35,529,035	SC	Charleston	2
2871857	0.00005462074	146,617,813	135,054,852	146,617,813	135,054,852	FL	Franklin	1
2877918	0.00005462074	21,788,454	18,245,839	21,788,454	18,245,839	FL	Brevard	1
2875330	0.00005467267	903,407	731,035	903,407	731,035	FL	Broward	4
2877487	0.00005471414	6,404,427	5,334,687	6,342,653	5,275,989	GA	Chatham	2
2873513	0.00005484130	1,965,696	1,656,419	1,965,696	1,656,419	FL	Pasco	0
2866692	0.00005486773	314,229,868	291,168,155	314,229,868	291,168,155	NC	Dare	1
2862163	0.00005486949	12,226,875	10,700,349	12,226,875	10,700,349	FL	Monroe	1
2871130	0.00005490390	16,641,050	14,553,218	16,641,050	14,553,218	GA	McIntosh	2
2866615	0.00005490642	2,218,446	1,821,867	2,218,446	1,821,867	FL	Gulf	3
2855579	0.00005491500	1,180,539	991,515	1,180,539	991,515	MA	Barnstable	1
2853109	0.00005491699	173,107,249	156,761,601	173,107,249	156,761,601	NC	Brunswick	2
2860338	0.00005491699	251,413,740	228,600,133	251,413,740	228,600,133	NC	Brunswick	2
2863905	0.00005491699	190,515,118	172,529,760	190,515,118	172,529,760	NC	Brunswick	2
2873031	0.00005491699	264,314,597	244,008,380	264,314,597	244,008,380	NC	New Hanover	2
2857228	0.00005492586	20,764,991	17,609,057	20,764,991	17,609,057	FL	Palm Beach	1
2865988	0.00005497081	684,897,510	633,044,463	684,897,510	633,044,463	FL	Franklin	1
2868375	0.00005503176	1,086,266	864,159	1,086,266	864,159	SC	Colleton	1
2855007	0.00005520167	129,715,006	114,977,803	129,715,006	114,977,803	NC	Brunswick	0
2869972	0.00005520492	6,723,437	5,656,300	6,723,437	5,656,300	FL	Okaloosa	3
2853030	0.00005521671	7,793,063	7,215,494	7,793,063	7,215,494	VA	Northampton	1
2876765	0.00005526383	103,686,016	91,156,573	103,686,016	91,156,573	FL	Palm Beach	4
2877430	0.00005529017	14,266,222	12,131,989	14,266,222	12,131,989	FL	Walton	1
2854686	0.00005532883	263,648,045	238,414,109	263,648,045	238,414,109	SC	Horry	1
2848470	0.00005536878	174,837,401	157,132,613	174,837,401	157,132,613	SC	Horry	1
2848900	0.00005536878	191,563,836	173,277,950	191,563,836	173,277,950	NC	Brunswick	1
2849802	0.00005536878	135,256,857	121,425,996	135,256,857	121,425,996	NC	Brunswick	1
2852053	0.00005536878	149,085,881	134,269,932	149,085,881	134,269,932	SC	Horry	1
2856107	0.00005536878	255,185,861	228,471,544	255,185,861	228,471,544	NC	Brunswick	1
2856829	0.00005536878	224,312,348	204,065,294	224,312,348	204,065,294	SC	Horry	1
2869170	0.00005536878	200,421,167	178,779,767	200,421,167	178,779,767	NC	New Hanover	1
2871948	0.00005536878	197,108,075	176,789,166	197,108,075	176,789,166	SC	Horry	1
2861963	0.00005539029	62,532,771	59,005,092	62,532,771	59,005,092	NC	Carteret	1
2862001	0.00005542436	904,960	743,732	904,960	743,732	GA	Chatham	2
2874612	0.00005555745	282,932,861	256,940,054	282,932,861	256,940,054	NC	Currituck	2
2860308	0.00005556448	15,151,414	13,533,925	15,010,301	13,396,774	FL	Brevard	2
2866411	0.00005558555	6,328,668	5,866,494	6,328,668	5,866,494	NY	Suffolk	3
2877581	0.00005566474	5,516,674	4,514,113	5,516,674	4,514,113	FL	Brevard	2
2871001	0.00005566929	6,427,415	5,405,513	6,427,415	5,405,513	LA	Terrebonne	2
2866608	0.00005573603	2,771,629	2,452,628	2,771,629	2,452,628	NC	Dare	1
2871304	0.00005576525	13,050,564	11,565,713	13,050,564	11,565,713	NC	Carteret	1
2858969	0.00005579190	602,609,108	572,250,740	602,609,108	572,250,740	NY	Suffolk	2
2876987	0.00005582441	71,445,564	67,998,298	71,445,564	67,998,298	VA	Northampton	1
2874712	0.00005584394	12,308,488	11,439,866	12,308,488	11,439,866	NY	Suffolk	1
2868916	0.00005588302	116,779,205	105,135,263	116,779,205	105,135,263	NC	Pender	1
2856884	0.00005589557	620,532,554	585,791,679	620,532,554	585,791,679	FL	Brevard	1
2876327	0.00005589557	379,005,697	364,215,686	379,005,697	364,215,686	NC	Carteret	2
2871157	0.00005602284	2,109,155	1,783,204	2,109,155	1,783,204	FL	Monroe	2
2849416	0.00005602513	234,552,320	214,201,009	234,552,320	214,201,009	NC	Carteret	2
2853117	0.00005602513	204,776,845	184,802,715	204,776,845	184,802,715	NC	Carteret	2
2854884	0.00005602513	305,932,670	284,706,669	305,932,670	284,706,669	NC	Carteret	2

EventID	RATE	GU_Loss_wDS	GR_Loss_wDS	GU_Loss_xDS	GR_Loss_xDS	LandfallState	LandfallCounty	SS_Intensity
2860184	0.00005602513	314,382,510	290,116,513	314,382,510	290,116,513	NC	Carteret	2
2877737	0.00005602513	416,754,351	385,770,032	416,754,351	385,770,032	NC	Carteret	2
2859621	0.00005604815	115,778,622	107,639,282	115,778,622	107,639,282	FL	Monroe	3
2856708	0.00005604874	117,653,537	106,622,647	117,653,537	106,622,647	NC	Carteret	1
2871840	0.00005606131	201,227,300	182,288,434	201,227,300	182,288,434	FL	Monroe	1
2859636	0.00005624261	248,391,506	226,896,798	248,391,506	226,896,798	FL	Taylor	1
2853890	0.00005626528	3,686,533	3,267,753	3,686,533	3,267,753	NJ	Atlantic	2
2865315	0.00005627068	161,575	129,811	161,575	129,811	FL	Franklin	1
2875009	0.00005627719	116,388,338	109,004,469	116,388,338	109,004,469	NC	Dare	1
2872122	0.00005640217	2,834,960	2,442,432	2,834,960	2,442,432	FL	Hillsborough	3
2861213	0.00005641956	892,889,820	837,164,650	887,667,049	832,094,501	FL	Pinellas	2
2870818	0.00005642171	782,878,850	727,472,692	782,878,850	727,472,692	NC	Carteret	3
2854457	0.00005647471	4,138,530	3,687,310	4,138,530	3,687,310	NC	Hyde	0
2876999	0.00005647471	1,788,895	1,520,415	1,788,895	1,520,415	NC	Hyde	0
2860098	0.00005650284	12,822,626	11,088,079	12,822,626	11,088,079	SC	Georgetown	1
2865057	0.00005653340	150,358,255	141,004,114	150,358,255	141,004,114	NC	Hyde	1
2852966	0.00005654010	19,696,204	17,902,077	19,696,204	17,902,077	NC	Hyde	0
2864822	0.00005659043	33,842,218	31,570,758	33,842,218	31,570,758	FL	Collier	2
2861104	0.00005668297	257,947,017	239,735,083	257,947,017	239,735,083	NC	Carteret	2
2851474	0.00005668703	45,182,792	40,115,037	44,403,511	39,362,024	GA	Chatham	2
2873321	0.00005672491	58,499,809	52,291,569	58,499,809	52,291,569	NC	Carteret	1
2858884	0.00005674309	309,787,224	283,367,216	309,787,224	283,367,216	FL	Flagler	1
2870870	0.00005674309	256,599,791	235,205,561	256,599,791	235,205,561	FL	Brevard	1
2851305	0.00005676111	114,829,377	109,664,173	114,829,377	109,664,173	MA	Barnstable	3
2861773	0.00005676991	38,148,841	35,535,849	38,148,841	35,535,849	NY	Suffolk	1
2856594	0.00005678621	1,920,637,821	1,844,736,482	1,902,391,873	1,828,032,202	FL	Monroe	1
2860819	0.00005684687	1,448,517	1,208,192	1,448,517	1,208,192	NY	Suffolk	2
2852358	0.00005687678	94,128,790	83,809,766	94,128,790	83,809,766	NC	Brunswick	0
2851478	0.00005689009	8,418,453	7,487,897	8,418,453	7,487,897	NC	Hyde	0
2873218	0.00005689009	302,255	248,815	302,255	248,815	NC	Hyde	0
2849508	0.00005689375	4,629,760	3,949,416	4,629,760	3,949,416	FL	Monroe	2
2875618	0.00005690090	1,401,670	1,331,836	1,401,670	1,331,836	NY	Suffolk	1
2854363	0.00005694705	214,062,268	192,905,733	214,062,268	192,905,733	FL	Martin	4
2864133	0.00005695923	708,871,165	657,360,984	661,843,331	611,772,119	FL	Palm Beach	3
2865455	0.00005696100	146,031,484	131,796,809	146,031,484	131,796,809	FL	Collier	3
2863671	0.00005698126	801,571,680	747,839,107	801,571,680	747,839,107	FL	Manatee	2
2859229	0.00005711585	156,552,335	148,955,269	156,552,335	148,955,269	NC	Hyde	1
2873661	0.00005715342	144,873,403	129,584,984	144,063,789	128,798,966	SC	Charleston	2
2866123	0.00005717094	6,908,133	6,243,192	6,908,133	6,243,192	NY	Suffolk	2
2851482	0.00005720991	201,370,040	180,607,744	201,370,040	180,607,744	NC	Brunswick	1
2864559	0.00005720991	220,380,229	196,619,499	220,380,229	196,619,499	FL	Monroe	1
2876148	0.00005722043	143,849,269	129,379,409	143,849,269	129,379,409	SC	Horry	2
2867062	0.00005726167	11,614,258	10,534,530	11,614,258	10,534,530	FL	Monroe	2
2860151	0.00005728929	47,514,524	43,092,036	47,514,524	43,092,036	FL	Pinellas	1
2863243	0.00005752973	17,174,561	14,942,910	17,174,561	14,942,910	FL	Duval	1
2848757	0.00005765361	195,437,794	182,980,376	195,437,794	182,980,376	NC	Carteret	3
2849925	0.00005765361	234,298,274	219,275,433	234,298,274	219,275,433	NC	Carteret	2
2853065	0.00005765361	34,496,683	32,699,817	34,496,683	32,699,817	FL	Brevard	1
2859350	0.00005765361	76,809,882	73,581,448	76,809,882	73,581,448	NC	Carteret	3
2868926	0.00005765361	98,809,635	95,847,474	98,809,635	95,847,474	NC	Hyde	3
2864652	0.00005770702	60,711,458	52,931,011	60,711,458	52,931,011	SC	Charleston	1
2869050	0.00005771022	20,234,313	18,164,316	20,234,313	18,164,316	NC	Carteret	1
2864526	0.00005773976	1,145,752	946,931	1,145,752	946,931	SC	Charleston	1
2853226	0.00005775853	4,330,948	3,742,445	4,330,948	3,742,445	NC	Carteret	0
2865204	0.00005775853	12,227,033	11,411,487	12,227,033	11,411,487	DE	Sussex	1
2857395	0.00005788809	408,269,271	378,586,978	408,269,271	378,586,978	NC	Carteret	2
2851176	0.00005790358	731,126,399	678,785,612	726,365,612	674,161,713	SC	Georgetown	1
2868489	0.00005790438	98,941,342	86,113,215	98,941,342	86,113,215	FL	Miami-Dade	3
2858283	0.00005790968	5,399,690	4,415,197	5,399,690	4,415,197	FL	Monroe	3
2862356	0.00005796549	28,441,008	25,346,838	28,283,319	25,194,186	GA	Glynn	3
2850338	0.00005807507	820,143,653	774,360,642	820,143,653	774,360,642	FL	Levy	3
2865387	0.00005808525	12,935,801	12,191,665	12,935,801	12,191,665	NY	Suffolk	2
2865986	0.00005815979	20,438,443	17,442,476	20,438,443	17,442,476	GA	Chatham	2
2852798	0.00005817778	25,409,294	22,492,903	25,409,294	22,492,903	NC	Brunswick	0
2875079	0.00005830438	6,813	5,594	6,813	5,594	FL	Wakulla	1
2872802	0.00005833982	33,154,482	29,105,554	33,154,482	29,105,554	FL	Walton	1
2867274	0.00005841398	615,305	529,793	615,305	529,793	RI	Washington	2
2851502	0.00005850090	779,364	641,943	779,364	641,943	FL	Broward	3
2848662	0.00005853652	38,132,403	34,703,587	32,445,476	29,175,257	FL	Duval	3
2852039	0.00005856733	1,111,384,729	1,065,504,038	1,111,384,729	1,065,504,038	FL	Monroe	2
2857130	0.00005864015	447,948	384,168	447,948	384,168	NC	Hyde	0
2867505	0.00005865598	217,846	174,363	217,846	174,363	LA	Terrebonne	1
2872952	0.00005865806	633,257,586	577,609,723	626,633,818	571,180,957	NC	Brunswick	2
2854452	0.00005868499	3,641,904	3,106,676	3,641,904	3,106,676	FL	Escambia	1
2861866	0.00005873147	14,665,485	12,908,044	14,665,485	12,908,044	SC	Charleston	1
2864139	0.00005874876	37,417,373	33,592,093	37,417,373	33,592,093	NC	New Hanover	1

EventID	RATE	GU_Loss_wDS	GR_Loss_wDS	GU_Loss_xDS	GR_Loss_xDS	LandfallState	LandfallCounty	SS_Intensity
2868250	0.00005883362	101,999,593	91,037,150	101,999,593	91,037,150	NC	Carteret	1
2849280	0.00005889987	535,530,072	488,431,435	531,624,374	484,642,524	SC	Horry	2
2849811	0.00005889987	372,743,171	336,742,212	370,360,075	334,425,357	SC	Horry	2
2849946	0.00005891458	360,371,954	329,485,783	360,371,954	329,485,783	NC	New Hanover	2
2850547	0.00005891458	349,957,568	316,598,640	349,957,568	316,598,640	NC	Onslow	2
2875158	0.00005891458	248,757,402	224,604,965	248,757,402	224,604,965	NC	Onslow	2
2877919	0.00005891458	488,410,869	451,896,535	488,410,869	451,896,535	NC	Onslow	2
2875176	0.00005901716	26,731,439	25,414,880	26,731,439	25,414,880	VA	Virginia Beach	1
2875974	0.00005902153	8,314,061	7,773,660	8,314,061	7,773,660	NC	Dare	0
2861029	0.00005904205	883,700,467	818,155,797	798,332,470	735,147,507	NC	New Hanover	3
2865518	0.00005915049	78,136,652	70,783,671	78,136,652	70,783,671	FL	Indian River	4
2875699	0.00005919847	1,056,001	901,524	1,056,001	901,524	DE	Sussex	0
2853951	0.00005920779	55,836,491	49,895,181	55,836,491	49,895,181	FL	Palm Beach	4
2866805	0.00005921334	4,179,446	3,512,954	4,106,039	3,442,926	GA	Liberty	4
2876307	0.00005924244	70,107,449	64,170,901	70,107,449	64,170,901	FL	Charlotte	4
2866045	0.00005927060	3,159,967	2,645,575	3,159,967	2,645,575	GA	Liberty	2
2852676	0.00005929777	54,481,949	47,490,293	54,481,949	47,490,293	FL	Broward	2
2851761	0.00005931639	1,151,378,841	1,100,810,453	1,151,378,841	1,100,810,453	NC	Carteret	4
2854597	0.00005931639	1,317,115,923	1,213,269,917	1,017,715,285	926,763,572	SC	Charleston	4
2869673	0.00005931639	1,629,271,430	1,566,206,510	1,615,639,156	1,553,291,378	NC	Carteret	4
2862995	0.00005931639	1,488,669,230	1,391,849,921	1,309,865,978	1,219,284,840	SC	Georgetown	4
2877740	0.00005931639	503,769,256	483,496,657	503,769,256	483,496,657	NC	Dare	4
2854176	0.00005932431	1,078,206,929	1,005,765,264	1,026,284,935	955,669,923	SC	Horry	4
2878038	0.00005935537	12,488,329	11,136,633	12,488,329	11,136,633	NC	Carteret	1
2852077	0.00005939587	46,643,305	41,669,740	46,643,305	41,669,740	FL	Pinellas	2
2859737	0.00005940749	568,067,796	523,420,941	568,067,796	523,420,941	NC	Pender	2
2855380	0.00005942278	23,688,986	20,433,027	23,688,986	20,433,027	SC	Beaufort	0
2861875	0.00005944985	30,267,717	26,761,842	30,267,717	26,761,842	SC	Beaufort	2
2869013	0.00005944985	51,663,088	46,534,932	51,663,088	46,534,932	SC	Beaufort	2
2872736	0.00005959895	13,897,804	12,276,426	13,897,804	12,276,426	VA	Virginia Beach	1
2864316	0.00005965927	10,615,101	9,010,543	10,615,101	9,010,543	FL	Taylor	3
2859458	0.00005971768	40,902,549	37,026,233	40,902,549	37,026,233	NC	Hyde	1
2865747	0.00005971768	214,147,723	202,584,521	214,147,723	202,584,521	NC	Hyde	2
2857174	0.00005971978	1,171,182	973,737	1,171,182	973,737	FL	Miami-Dade	1
2850335	0.00005972584	42,625,597	39,082,980	42,625,597	39,082,980	NC	Hyde	1
2858111	0.00005975818	90,002,362	84,965,633	90,002,362	84,965,633	NC	Hyde	1
2876401	0.00005984169	1,297,648,134	1,214,683,652	1,205,791,787	1,127,163,851	NC	Carteret	2
2870986	0.00005986590	18,215,814	16,004,897	18,215,814	16,004,897	NC	Carteret	1
2878196	0.00005987645	852,366,046	793,357,000	847,729,587	788,887,183	NC	New Hanover	3
2870325	0.00005990292	383,785,184	372,249,991	383,785,184	372,249,991	NC	Hyde	3
2852729	0.00005996643	215,780,274	194,266,838	215,780,274	194,266,838	NC	Onslow	2
2860089	0.00006004660	96,908,366	87,933,844	96,908,366	87,933,844	FL	Miami-Dade	1
2864527	0.00006004997	1,185,612	1,005,409	1,185,612	1,005,409	MA	Barnstable	2
2861372	0.00006017001	161,856,946	145,357,856	157,531,123	141,158,146	FL	Hernando	1
2858927	0.00006019719	80,357,960	70,860,975	79,201,985	69,745,293	SC	Beaufort	2
2849093	0.00006020736	238,804,757	220,329,009	238,804,757	220,329,009	FL	Pinellas	2
2848892	0.00006020912	50,770,057	44,253,644	50,770,057	44,253,644	SC	Horry	4
2861204	0.00006026302	115,612,806	102,129,501	115,612,806	102,129,501	SC	Horry	1
2864209	0.00006026302	184,894,393	165,762,161	184,894,393	165,762,161	NC	Brunswick	1
2877525	0.00006026302	363,784,645	328,477,533	363,784,645	328,477,533	NC	Brunswick	1
2870402	0.00006033099	9,990,846	8,785,529	8,557,765	7,405,195	SC	Beaufort	4
2850415	0.00006049947	63,053,812	58,452,829	63,053,812	58,452,829	NC	Carteret	1
2859831	0.00006053801	101,720,549	91,410,158	101,720,549	91,410,158	SC	Charleston	1
2852990	0.00006056746	40,187,324	36,308,954	40,187,324	36,308,954	SC	Charleston	2
2874833	0.00006059432	31,287,658	27,095,829	31,287,658	27,095,829	FL	Monroe	4
2861497	0.00006061598	62,582,928	54,824,221	62,582,928	54,824,221	FL	Monroe	3
2861402	0.00006067252	11,136,897	9,771,789	11,136,897	9,771,789	GA	McIntosh	1
2874245	0.00006071304	7,556,363	6,452,751	7,556,363	6,452,751	FL	Okaloosa	4
2856724	0.00006072412	3,639,744	3,321,800	3,639,744	3,321,800	NC	Dare	0
2878104	0.00006072412	187,111	156,392	187,111	156,392	FL	Brevard	0
2864797	0.00006075362	16,425,440	14,091,271	16,425,440	14,091,271	SC	Charleston	1
2872365	0.00006078708	292,375,082	276,824,664	292,375,082	276,824,664	NC	Dare	1
2874181	0.00006085759	3,308,495	2,952,737	3,308,495	2,952,737	DE	Sussex	0
2859942	0.00006086928	55,715,146	49,065,403	55,715,146	49,065,403	SC	Horry	2
2872177	0.00006087362	240,800,475	219,760,796	240,800,475	219,760,796	FL	Martin	1
2865076	0.00006088186	24,604,754	22,440,550	24,604,754	22,440,550	FL	Duval	1
2858324	0.00006089779	229,371,100	207,851,917	229,371,100	207,851,917	FL	Palm Beach	2
2864126	0.00006097739	72,229,233	67,741,289	72,229,233	67,741,289	NC	Carteret	2
2864565	0.00006098406	39,453,287	35,557,571	39,453,287	35,557,571	FL	Pinellas	1
2865771	0.00006104389	3,089,609	2,739,471	3,089,609	2,739,471	NY	Suffolk	1
2858553	0.00006110425	79,141,322	71,938,574	78,411,283	71,225,938	SC	Beaufort	2
2872510	0.00006110425	125,313,135	111,464,209	125,313,135	111,464,209	SC	Beaufort	2
2871098	0.00006112088	1,025,849	859,088	1,025,849	859,088	FL	Manatee	3
2869398	0.00006119977	1,237,512	1,033,743	1,237,512	1,033,743	SC	Beaufort	1
2857169	0.00006133802	11,776,154	11,066,829	11,776,154	11,066,829	RI	Washington	2
2869611	0.00006135990	202,470,378	181,924,765	202,470,378	181,924,765	NC	New Hanover	2

EventID	RATE	GU_Loss_wDS	GR_Loss_wDS	GU_Loss_xDS	GR_Loss_xDS	LandfallState	LandfallCounty	SS_Intensity
2864963	0.00006144559	135,274,285	119,165,847	133,574,112	117,524,542	FL	Flagler	1
2864046	0.00006148925	521,682,117	478,681,643	521,682,117	478,681,643	FL	Monroe	1
2857853	0.00006149995	23,341,528	22,155,956	23,341,528	22,155,956	FL	Martin	3
2867659	0.00006149995	5,603,933	5,160,409	5,603,933	5,160,409	NC	Dare	0
2856889	0.00006153097	34,696,110	30,665,700	34,386,279	30,366,518	SC	Charleston	2
2875604	0.00006160154	58,140,259	50,258,208	58,140,259	50,258,208	FL	Monroe	3
2864135	0.00006161697	1,213,768	931,408	1,213,768	931,408	FL	Monroe	2
2861660	0.00006166999	266,941,486	244,481,521	266,941,486	244,481,521	NC	Dare	2
2849046	0.00006171021	726,914	591,235	726,914	591,235	FL	Palm Beach	4
2849217	0.00006171021	1,087,854,576	1,019,966,601	1,041,012,800	974,888,561	FL	Monroe	4
2864073	0.00006171021	2,100,357,481	1,960,143,869	1,978,608,317	1,850,352,097	FL	Monroe	4
2871699	0.00006171021	1,763,000,122	1,617,128,928	1,696,108,975	1,556,077,516	FL	Palm Beach	4
2876184	0.00006171021	160,159,316	143,853,533	133,754,075	118,352,157	FL	Monroe	4
2851617	0.00006171021	342,159,787	314,158,560	342,159,787	314,158,560	FL	Monroe	4
2859337	0.00006171021	65,020,772	57,753,941	60,898,143	53,766,882	FL	Monroe	1
2863856	0.00006171104	153,515,866	148,177,913	153,515,866	148,177,913	FL	Miami-Dade	3
2872341	0.00006175017	364,378,680	337,353,428	364,378,680	337,353,428	NC	Hyde	1
2854549	0.00006176854	43,472,832	40,446,244	43,472,832	40,446,244	FL	Palm Beach	3
2870611	0.00006179738	8,185,334	7,009,095	8,185,334	7,009,095	FL	Miami-Dade	2
2859765	0.00006184295	28,704,681	24,672,895	28,704,681	24,672,895	FL	Monroe	1
2860063	0.00006195695	2,515,414	2,279,472	2,515,414	2,279,472	Cuba	Hispaniola	3
2859743	0.00006198063	44,552,189	41,208,388	44,552,189	41,208,388	NC	Dare	1
2861595	0.00006206974	28,205,508	25,337,229	28,205,508	25,337,229	FL	Brevard	4
2876340	0.00006209284	1,168,380,889	1,084,112,130	1,143,336,225	1,059,912,205	FL	Monroe	1
2864111	0.00006215020	102,161,628	91,457,819	101,136,317	90,462,958	FL	Miami-Dade	1
2856846	0.00006215549	26,863,380	24,872,787	26,863,380	24,872,787	NC	Dare	1
2865539	0.00006215549	122,759,007	111,269,474	122,759,007	111,269,474	NC	Carteret	1
2866709	0.00006215549	77,737,936	71,414,027	77,737,936	71,414,027	NC	Dare	1
2867053	0.00006215549	108,770,215	100,462,107	108,770,215	100,462,107	FL	Monroe	1
2868101	0.00006215549	178,953,397	166,170,919	178,953,397	166,170,919	NC	Carteret	1
2870574	0.00006215549	123,865,981	117,229,053	123,865,981	117,229,053	NC	Hyde	1
2852419	0.00006216514	191,790,643	173,940,454	191,790,643	173,940,454	NC	Carteret	2
2873425	0.00006219376	198,982,129	179,683,980	198,982,129	179,683,980	FL	St. Lucie	2
2871836	0.00006223877	4,027,473	3,191,892	4,027,473	3,191,892	FL	Okaloosa	0
2857036	0.00006224685	32,018,726	29,514,606	24,939,026	22,636,872	SC	Charleston	5
2861338	0.00006231100	42,987,255	38,218,331	39,436,995	34,790,178	SC	Charleston	3
2865213	0.00006232087	219,238,505	199,102,101	219,238,505	199,102,101	NC	Carteret	2
2852815	0.00006232609	210,649,860	195,389,336	210,649,860	195,389,336	NC	Carteret	1
2872413	0.00006232609	83,957,929	78,721,920	83,957,929	78,721,920	NC	Carteret	1
2869773	0.00006235794	144,349,292	136,336,015	144,349,292	136,336,015	NC	Carteret	1
2851709	0.00006238902	496,563,082	456,807,403	492,047,880	452,398,778	FL	Manatee	1
2850539	0.00006242386	35,906,517	32,147,722	35,906,517	32,147,722	SC	Beaufort	1
2869710	0.00006248613	204,294,933	188,529,663	204,294,933	188,529,663	NC	Carteret	1
2858474	0.00006255090	69,514,372	61,429,099	68,168,905	60,127,565	FL	Duval	1
2871002	0.00006261185	3,535,188,801	3,243,443,687	3,025,868,813	2,802,327,251	NC	Hyde	1
2874391	0.00006268022	26,871,795	22,056,877	26,871,795	22,056,877	SC	Beaufort	4
2870029	0.00006273518	27,835,285	26,586,971	27,835,285	26,586,971	VA	Virginia Beach	1
2859202	0.00006277498	484,329,525	449,716,052	484,329,525	449,716,052	FL	Monroe	1
2856389	0.00006279021	1,748,651	1,585,581	1,748,651	1,585,581	FL	Sarasota	3
2849412	0.00006283700	20,926,577	18,387,078	20,926,577	18,387,078	NC	Carteret	1
2872698	0.00006297401	147,987,047	132,599,153	147,987,047	132,599,153	SC	Georgetown	2
2856962	0.00006303544	88,529,364	80,957,424	88,529,364	80,957,424	NC	Dare	1
2862189	0.00006306802	31,814,987	27,417,476	31,814,987	27,417,476	FL	Brevard	1
2872866	0.00006309203	668,267,202	607,809,392	659,572,214	599,385,473	NC	Brunswick	2
2867796	0.00006312113	16,016,465	14,304,257	16,016,465	14,304,257	GA	Chatham	4
2862477	0.00006314682	769,788	654,005	769,788	654,005	DE	Sussex	1
2860078	0.00006316192	237,073,269	219,243,017	237,073,269	219,243,017	FL	Martin	1
2860771	0.00006317488	53,601,004	46,246,040	53,601,004	46,246,040	FL	Levy	0
2878164	0.00006319200	38,041,702	35,682,192	38,041,702	35,682,192	NJ	Atlantic	1
2870131	0.00006322560	606,327	527,864	606,327	527,864	NJ	Cape May	2
2854127	0.00006322590	533,832	442,980	533,832	442,980	MA	Barnstable	0
2872064	0.00006322957	318,160,222	297,063,112	318,160,222	297,063,112	NC	Carteret	2
2863664	0.00006326962	36,066,348	32,770,739	36,066,348	32,770,739	NC	Carteret	1
2864026	0.00006330685	146,052,641	132,085,777	146,052,641	132,085,777	NC	Carteret	2
2849732	0.00006332173	501,305,514	468,507,818	501,305,514	468,507,818	NC	Brunswick	1
2871664	0.00006333550	3,861,523	3,175,641	3,861,523	3,175,641	SC	Charleston	2
2855892	0.00006339907	1,168,236	966,882	1,168,236	966,882	GA	Liberty	4
2854798	0.00006343283	144,007,448	129,071,028	144,007,448	129,071,028	FL	Monroe	1
2858417	0.00006343283	123,374,795	110,309,719	123,374,795	110,309,719	FL	Monroe	3
2871411	0.00006344825	101,057,426	93,404,184	101,057,426	93,404,184	NC	Dare	1
2858276	0.00006346432	7,239,807	6,104,267	7,239,807	6,104,267	GA	Glynn	2
2873608	0.00006356453	167,476,782	150,860,214	167,476,782	150,860,214	NC	New Hanover	1
2860287	0.00006357913	209,510,637	193,456,969	209,510,637	193,456,969	NC	Onslow	2
2866403	0.00006360142	230,070,581	220,372,692	230,070,581	220,372,692	NC	Dare	2
2870344	0.00006376066	11,665,869	9,585,549	11,665,869	9,585,549	SC	Colleton	1
2850205	0.00006381824	174,613,825	154,611,065	174,613,825	154,611,065	SC	Georgetown	1

EventID	RATE	GU_Loss_wDS	GR_Loss_wDS	GU_Loss_xDS	GR_Loss_xDS	LandfallState	LandfallCounty	SS_Intensity
2876349	0.00006386519	690,415,202	629,104,030	683,925,268	622,817,766	NC	Pender	2
2850192	0.00006389233	107,760,182	99,176,369	107,760,182	99,176,369	NC	Carteret	1
2857045	0.00006395065	290,994,180	269,712,818	287,290,395	266,096,437	FL	Brevard	1
2865233	0.00006397817	5,021,145	4,222,786	5,021,145	4,222,786	SC	Beaufort	2
2859300	0.00006402137	30,592,496	28,513,034	30,592,496	28,513,034	FL	Miami-Dade	2
2857041	0.00006404493	154,040,898	139,010,424	154,040,898	139,010,424	SC	Charleston	2
2860124	0.00006411445	9,737,271	8,453,969	9,737,271	8,453,969	FL	Miami-Dade	3
2865266	0.00006412174	7,276,593	6,386,750	7,276,593	6,386,750	SC	Charleston	1
2849190	0.00006412226	210,890,057	190,486,662	210,890,057	190,486,662	NC	Onslow	2
2874498	0.00006412226	122,219,552	110,290,520	122,219,552	110,290,520	NC	Onslow	2
2874925	0.00006412226	708,102,386	663,003,537	708,102,386	663,003,537	NC	Onslow	2
2873981	0.00006412776	61,246,778	55,696,201	61,246,778	55,696,201	SC	Georgetown	1
2874001	0.00006412944	2,341,150	1,957,472	2,341,150	1,957,472	FL	Miami-Dade	3
2872516	0.00006415715	16,508,195	15,495,711	16,508,195	15,495,711	FL	Pasco	1
2853354	0.00006417663	1,947,331,723	1,800,323,750	1,864,269,394	1,735,764,130	NC	Dare	4
2867355	0.00006425419	432,713,577	393,978,384	432,713,577	393,978,384	NC	Brunswick	2
2873312	0.00006427648	34,766,065	29,530,095	34,766,065	29,530,095	FL	Pinellas	3
2859199	0.00006429460	40,020,486	35,709,522	40,020,486	35,709,522	SC	Georgetown	2
2878064	0.00006435764	1,819	1,324	1,819	1,324	LA	Terrebonne	2
2863364	0.00006436514	264,892,764	243,331,886	264,892,764	243,331,886	NC	Carteret	2
2869752	0.00006436514	263,619,284	246,741,875	263,619,284	246,741,875	NC	Carteret	2
2854971	0.00006447188	103,814,535	95,902,016	103,814,535	95,902,016	NC	Carteret	1
2854754	0.00006448680	556,526	455,412	556,526	455,412	SC	Charleston	2
2864799	0.00006448680	76,457,799	67,166,707	76,457,799	67,166,707	SC	Charleston	2
2870806	0.00006448680	27,780,516	23,953,513	27,780,516	23,953,513	SC	Charleston	2
2857779	0.00006449271	9,722	7,724	9,722	7,724	FL	Escambia	3
2870252	0.00006451423	1,128,115,053	1,077,941,370	1,128,115,053	1,077,941,370	NC	Carteret	4
2854483	0.00006462561	966,232	752,116	966,232	752,116	FL	Escambia	4
2874188	0.00006468776	70,035,768	63,444,108	70,035,768	63,444,108	NC	Carteret	1
2854031	0.00006473345	37,078,878	33,912,648	37,078,878	33,912,648	NC	Carteret	1
2856985	0.00006479396	28,287,561	24,495,904	28,287,561	24,495,904	GA	McIntosh	1
2848678	0.00006485256	377,729,578	352,698,430	377,729,578	352,698,430	NC	Brunswick	3
2872850	0.00006489185	184,096	151,528	184,096	151,528	FL	Hernando	2
2870609	0.00006491672	61,877,613	56,706,722	61,877,613	56,706,722	NC	Hyde	1
2857798	0.00006498286	354,250,742	337,140,446	354,250,742	337,140,446	NC	Dare	2
2871725	0.00006507310	9,277,286	7,595,204	9,277,286	7,595,204	FL	Monroe	3
2852663	0.00006512498	189,856,716	180,981,400	189,856,716	180,981,400	NJ	Ocean	2
2866682	0.00006513409	54,756,982	51,854,557	54,756,982	51,854,557	VA	Accomack	2
2850941	0.00006514278	109,531,080	98,115,201	109,531,080	98,115,201	SC	Georgetown	2
2852014	0.00006523230	36,210,458	30,933,553	36,210,458	30,933,553	SC	Charleston	1
2865817	0.00006524798	1,014,597,776	932,227,459	876,711,035	798,300,814	SC	Georgetown	1
2873277	0.00006530386	12,385,660	10,829,895	12,385,660	10,829,895	FL	Martin	4
2855469	0.00006530985	422,006,553	399,606,734	422,006,553	399,606,734	NC	Carteret	4
2876510	0.00006540172	346,055,627	312,487,527	333,120,481	299,941,666	SC	Charleston	2
2857956	0.00006545737	1,458,230,705	1,353,693,414	1,451,523,375	1,348,141,417	NC	Carteret	5
2859667	0.00006548220	206,829,327	185,036,753	206,829,327	185,036,753	NC	Brunswick	1
2875754	0.00006555459	7,885,200	7,244,212	7,885,200	7,244,212	FL	Monroe	4
2859908	0.00006572027	18,389,205	17,279,930	18,389,205	17,279,930	NC	Carteret	1
2874990	0.00006576173	132,271,565	125,352,020	132,271,565	125,352,020	NC	Hyde	2
2863509	0.00006578182	716,409	583,316	716,409	583,316	AL	Baldwin	3
2856494	0.00006582806	48,593,177	41,540,893	48,593,177	41,540,893	SC	Beaufort	1
2859782	0.00006582806	23,801,641	20,724,643	23,801,641	20,724,643	SC	Charleston	2
2877054	0.00006582806	52,717,434	46,173,184	52,717,434	46,173,184	SC	Charleston	1
2878077	0.00006595435	48,592,221	43,087,227	48,592,221	43,087,227	SC	Beaufort	2
2867751	0.00006602184	43,649,512	41,454,236	43,649,512	41,454,236	MA	Barnstable	1
2859029	0.00006603579	9,242,400	8,697,449	9,242,400	8,697,449	NC	Dare	0
2861248	0.00006605706	317,112,872	293,317,923	297,659,890	274,284,207	FL	Flagler	1
2856518	0.00006607874	9,327,307	7,894,826	9,327,307	7,894,826	SC	Colleton	1
2863543	0.00006618153	16,665,547	14,740,570	16,665,547	14,740,570	FL	Monroe	4
2866492	0.00006618153	218,354,771	199,603,660	218,354,771	199,603,660	FL	Monroe	4
2866752	0.00006618153	269,549,065	242,203,905	268,083,065	240,786,715	FL	Monroe	4
2870698	0.00006618153	694,924	609,577	694,924	609,577	FL	Monroe	4
2875013	0.00006618153	1,886,734	1,499,831	1,886,734	1,499,831	FL	Monroe	4
2861691	0.00006620843	71,311,027	64,646,232	71,311,027	64,646,232	FL	Palm Beach	3
2855851	0.00006626098	35,320,033	31,657,468	35,320,033	31,657,468	SC	Beaufort	2
2852629	0.00006629736	203,251,496	186,753,579	203,251,496	186,753,579	FL	Hernando	1
2852314	0.00006631836	10,484,410	8,639,861	10,353,435	8,515,751	FL	Duval	1
2869383	0.00006633690	11,614,303	10,966,710	11,614,303	10,966,710	NY	Suffolk	3
2876546	0.00006634840	7,993,538	6,719,000	7,993,538	6,719,000	FL	Walton	1
2851594	0.00006645733	134,260,769	118,986,781	134,260,769	118,986,781	SC	Georgetown	2
2853950	0.00006645931	24,748,069	22,098,856	24,748,069	22,098,856	FL	Miami-Dade	3
2869589	0.00006646381	46,856,403	42,832,192	46,856,403	42,832,192	FL	Pasco	3
2852840	0.00006650082	3,649,498	3,077,298	3,560,244	2,992,030	SC	Beaufort	4
2865134	0.00006657863	51,244,926	45,803,851	51,244,926	45,803,851	NC	New Hanover	1
2867326	0.00006659439	324,433,820	295,014,883	324,433,820	295,014,883	SC	Horry	2
2856696	0.00006659676	72,876,773	63,887,122	72,470,378	63,495,178	SC	Charleston	2

EventID	RATE	GU_Loss_wDS	GR_Loss_wDS	GU_Loss_xDS	GR_Loss_xDS	LandfallState	LandfallCounty	SS_Intensity
2866517	0.00006666636	58,905,047	54,451,235	58,905,047	54,451,235	FL	Lee	3
2861480	0.00006672814	1,021,667,365	964,793,130	1,016,595,065	959,893,659	FL	Hernando	2
2862455	0.00006675121	634,482	503,677	634,482	503,677	FL	Duval	2
2860869	0.00006678192	502,935	411,670	502,935	411,670	FL	Franklin	1
2850473	0.00006678892	6,689,072	5,816,898	6,689,072	5,816,898	NC	Hyde	0
2860249	0.00006678892	3,466,521	3,071,687	3,466,521	3,071,687	NJ	Monmouth	3
2875914	0.00006678892	117,857,884	106,763,678	117,857,884	106,763,678	NC	Onslow	2
2865703	0.00006681737	44,358,859	41,882,580	44,358,859	41,882,580	FL	Lee	3
2874619	0.00006682550	307,285,486	276,734,878	307,285,486	276,734,878	FL	Broward	4
2869569	0.00006694358	11,966,143	10,257,209	11,567,618	9,875,026	FL	Monroe	2
2858960	0.00006701758	109,460,099	104,247,269	109,460,099	104,247,269	NC	Dare	1
2859742	0.00006711013	75,994,770	68,117,754	75,994,770	68,117,754	SC	Horry	1
2848824	0.00006716678	207,026,396	183,500,481	207,026,396	183,500,481	NC	Carteret	2
2849971	0.00006716678	109,562,592	95,268,174	109,562,592	95,268,174	NC	Onslow	1
2850947	0.00006716678	257,960,185	233,696,689	257,960,185	233,696,689	NC	Onslow	1
2851007	0.00006716678	161,017,544	142,586,603	161,017,544	142,586,603	NC	New Hanover	1
2851177	0.00006716678	240,044,175	214,833,239	240,044,175	214,833,239	NC	Onslow	1
2851977	0.00006716678	210,141,189	187,947,270	210,141,189	187,947,270	NC	New Hanover	1
2853033	0.00006716678	196,311,024	173,609,949	196,311,024	173,609,949	NC	New Hanover	1
2853297	0.00006716678	207,569,321	183,670,504	207,569,321	183,670,504	NC	New Hanover	2
2854138	0.00006716678	108,905,196	96,851,255	108,905,196	96,851,255	NC	Carteret	1
2854382	0.00006716678	183,925,003	164,459,754	183,925,003	164,459,754	NC	New Hanover	1
2855302	0.00006716678	177,288,751	157,979,197	177,288,751	157,979,197	NC	Pender	1
2857662	0.00006716678	134,132,106	118,775,006	134,132,106	118,775,006	NC	Onslow	1
2858342	0.00006716678	195,973,082	174,230,510	195,973,082	174,230,510	NC	Onslow	1
2859219	0.00006716678	176,860,678	157,428,638	176,860,678	157,428,638	NC	New Hanover	1
2859808	0.00006716678	264,166,040	236,781,077	264,166,040	236,781,077	NC	Onslow	1
2860934	0.00006716678	262,872,040	242,732,788	262,872,040	242,732,788	NC	Carteret	1
2861550	0.00006716678	208,086,895	187,590,791	208,086,895	187,590,791	NC	New Hanover	1
2861686	0.00006716678	236,755,956	211,701,919	236,755,956	211,701,919	NC	New Hanover	1
2872811	0.00006716678	179,334,080	160,116,319	179,334,080	160,116,319	NC	Pender	1
2877053	0.00006716678	237,770,329	215,644,297	237,770,329	215,644,297	NC	Onslow	2
2849726	0.00006720311	340,724	270,125	340,724	270,125	FL	Nassau	2
2867629	0.00006723039	21,978,628	20,509,931	21,978,628	20,509,931	FL	Collier	1
2874417	0.00006726623	16,612,512	13,754,061	16,612,512	13,754,061	SC	Charleston	2
2863696	0.00006729056	289,643,846	270,576,131	289,643,846	270,576,131	NC	Carteret	3
2850558	0.00006731590	9,125,481	8,462,355	9,125,481	8,462,355	FL	Sarasota	2
2853774	0.00006737642	413,177,301	378,032,141	413,177,301	378,032,141	NC	Onslow	2
2855092	0.00006739343	75,643,914	71,597,354	75,643,914	71,597,354	NC	Hyde	1
2857165	0.00006740376	94,065,312	82,304,868	94,065,312	82,304,868	FL	Pinellas	3
2861199	0.00006740781	200,242,387	192,818,656	200,242,387	192,818,656	NC	Hyde	2
2864816	0.00006745477	87,479,352	81,715,875	87,479,352	81,715,875	NC	Carteret	2
2860176	0.00006748667	4,694,738	3,851,912	4,694,738	3,851,912	FL	Miami-Dade	1
2875679	0.00006749341	4,907,365	4,501,822	4,907,365	4,501,822	NJ	Ocean	3
2871638	0.00006750943	425,049,411	393,219,457	425,049,411	393,219,457	FL	Pinellas	1
2863449	0.00006760004	67,650,940	64,047,351	67,650,940	64,047,351	NC	Hyde	1
2877857	0.00006771471	25,409,096	22,329,589	25,409,096	22,329,589	NC	New Hanover	2
2865873	0.00006777505	157,387,689	141,907,492	157,387,689	141,907,492	SC	Georgetown	2
2859478	0.00006777883	98,547,662	88,069,886	98,547,662	88,069,886	FL	Miami-Dade	2
2857122	0.00006780485	25,650,501	24,315,323	25,650,501	24,315,323	NJ	Ocean	2
2866529	0.00006785994	15,127,939	13,686,422	15,127,939	13,686,422	LA	Terrebonne	1
2874249	0.00006787613	10,921,370	10,228,021	10,921,370	10,228,021	ME	Washington	2
2850894	0.00006787750	53,448,499	47,851,633	53,131,786	47,544,781	FL	Pinellas	1
2857572	0.00006795711	33,358,568	28,987,460	33,358,568	28,987,460	SC	Charleston	2
2852712	0.00006800557	37,309,425	33,786,358	37,309,425	33,786,358	NC	Carteret	1
2855225	0.00006804866	61,804,951	54,894,380	60,998,054	54,113,909	FL	Monroe	1
2865404	0.00006808038	389,691	303,136	389,691	303,136	FL	Pinellas	2
2868124	0.00006810760	7,517,586	6,973,329	7,517,586	6,973,329	NY	Suffolk	2
2874212	0.00006811000	7,095,596	6,054,480	7,095,596	6,054,480	SC	Charleston	0
2873403	0.00006812195	309,808,207	284,231,831	309,808,207	284,231,831	FL	Lee	3
2866089	0.00006826830	374,233,639	347,445,973	374,233,639	347,445,973	FL	Pinellas	3
2874941	0.00006835858	14,387,438	12,360,166	14,027,748	12,015,096	FL	Monroe	2
2856728	0.00006837129	458,841,569	421,406,040	458,841,569	421,406,040	FL	Monroe	1
2857773	0.00006839154	77,959	64,459	77,959	64,459	FL	Brevard	4
2871372	0.00006839719	11,622,974	10,999,397	11,622,974	10,999,397	MA	Barnstable	2
2875439	0.00006845673	372,483,917	339,264,643	372,483,917	339,264,643	NC	Onslow	3
2870069	0.00006848058	169,800	140,073	169,800	140,073	FL	Monroe	1
2873667	0.00006851435	825,783,293	751,566,821	819,298,171	745,410,788	NC	Onslow	3
2852669	0.00006858343	801,944	666,362	801,944	666,362	SC	Beaufort	2
2849212	0.00006858366	80,378,816	76,988,693	80,378,816	76,988,693	NC	Dare	1
2859234	0.00006860074	141,923,305	133,406,314	141,923,305	133,406,314	NC	Hyde	2
2856677	0.00006869407	371,379	296,216	371,379	296,216	FL	Hillsborough	1
2854874	0.00006870905	280,602,914	259,910,201	280,602,914	259,910,201	NC	Carteret	2
2865267	0.00006874298	2,708,058	2,254,271	2,708,058	2,254,271	FL	Bay	3
2862649	0.00006887979	382,598,389	345,868,278	366,130,666	329,877,975	SC	Charleston	2
2863126	0.00006891632	385,287	310,546	385,287	310,546	MS	Jackson	3

EventID	RATE	GU_Loss_wDS	GR_Loss_wDS	GU_Loss_xDS	GR_Loss_xDS	LandfallState	LandfallCounty	SS_Intensity
2857655	0.00006902059	5,682,822	5,236,227	5,682,822	5,236,227	VA	Virginia Beach	1
2859671	0.00006903471	675,646	547,160	675,646	547,160	FL	Brevard	1
2867279	0.00006903904	117,900,556	113,388,845	117,900,556	113,388,845	NY	Queens	4
2853101	0.00006908550	548,895	482,265	548,895	482,265	FL	Martin	2
2868180	0.00006913198	65,691,152	61,860,444	65,691,152	61,860,444	NC	Dare	1
2867285	0.00006918828	377,656,825	344,562,604	377,656,825	344,562,604	NC	Dare	2
2854907	0.00006919883	72,462,188	65,422,933	72,462,188	65,422,933	NC	Carteret	1
2857916	0.00006919883	37,151,283	35,127,534	37,151,283	35,127,534	NC	Carteret	1
2854920	0.00006926782	7,941,117	7,395,156	7,941,117	7,395,156	NY	Suffolk	2
2854807	0.00006934985	83,798	67,314	83,798	67,314	NC	Hyde	0
2870841	0.00006940737	481,618	402,256	481,618	402,256	SC	Charleston	2
2869114	0.00006942418	302,851,555	277,507,751	302,851,555	277,507,751	FL	Martin	1
2864856	0.00006956202	718,635	645,378	718,635	645,378	FL	Palm Beach	2
2871399	0.00006961251	8,236,265	6,760,406	8,236,265	6,760,406	SC	Charleston	1
2849768	0.00006986200	163,808	134,410	163,808	134,410	NJ	Atlantic	0
2857461	0.00006986200	104,235	85,199	104,235	85,199	NC	Hyde	0
2874777	0.00006986200	2,218,133	1,909,374	2,218,133	1,909,374	VA	Accomack	0
2860000	0.00006987753	513,991,111	468,838,909	417,578,612	375,591,484	SC	Colleton	4
2852900	0.00006993495	22,871,546	19,228,167	22,871,546	19,228,167	SC	Charleston	2
2849503	0.00006996153	1,819,164	1,530,366	1,819,164	1,530,366	GA	Liberty	2
2873122	0.00006997178	395,256,241	357,509,581	393,291,934	355,599,670	NC	Dare	1
2862131	0.00006997397	152,134,120	142,861,845	152,134,120	142,861,845	NC	Carteret	1
2864086	0.00006999097	186,928	156,196	186,928	156,196	RI	Washington	2
2860415	0.00007006862	54,081,652	48,863,881	54,081,652	48,863,881	NC	Brunswick	1
2860601	0.00007008200	1,862,284	1,494,671	1,862,284	1,494,671	FL	Monroe	1
2857200	0.00007010392	245,353,024	222,619,890	245,353,024	222,619,890	NC	Brunswick	2
2857562	0.00007020478	1,297,565	1,098,458	1,297,565	1,098,458	VA	Accomack	0
2863012	0.00007020478	6,209,043	5,485,946	6,209,043	5,485,946	NC	Brunswick	0
2863029	0.00007020478	3,324,102	3,002,716	3,324,102	3,002,716	NC	Dare	0
2877333	0.00007021874	124,363,524	117,817,646	124,363,524	117,817,646	VA	Virginia Beach	1
2873525	0.00007028300	35,592,126	33,322,688	35,592,126	33,322,688	DE	Sussex	0
2852121	0.00007029467	243,935,993	233,459,108	243,935,993	233,459,108	NC	Hyde	2
2854940	0.00007039870	444,591,127	405,668,557	424,940,004	386,599,987	SC	Georgetown	4
2865245	0.00007045717	457,198,639	422,606,464	457,198,639	422,606,464	NC	Carteret	2
2874778	0.00007049481	11,017,271	9,136,358	10,643,461	8,781,876	SC	Charleston	4
2859085	0.00007065416	41,982,979	39,765,438	41,982,979	39,765,438	NC	Dare	1
2851689	0.00007070266	6,671,649	6,211,009	6,671,649	6,211,009	NY	Suffolk	2
2859096	0.00007071081	516,761,764	491,409,024	516,761,764	491,409,024	FL	Manatee	1
2860781	0.00007075213	442,375	381,260	442,375	381,260	FL	Levy	2
2867013	0.00007080298	199,409,573	181,654,892	199,409,573	181,654,892	FL	Monroe	3
2856256	0.00007088486	36,080,617	31,246,899	36,080,617	31,246,899	FL	Lee	3
2876365	0.00007092845	262,055,521	250,052,868	262,055,521	250,052,868	NC	Dare	2
2868235	0.00007093143	189,431,346	169,464,676	189,431,346	169,464,676	SC	Georgetown	1
2849105	0.00007096803	566,383,875	541,189,014	566,383,875	541,189,014	NC	Carteret	1
2851166	0.00007096803	229,827,706	206,054,024	229,827,706	206,054,024	NC	Carteret	1
2852117	0.00007096803	369,967,523	337,958,788	369,967,523	337,958,788	NC	Carteret	1
2852699	0.00007096803	536,448,605	507,671,326	536,448,605	507,671,326	NC	Carteret	1
2858202	0.00007096803	287,181,522	268,687,528	287,181,522	268,687,528	NC	Carteret	1
2861995	0.00007110722	45,975,376	41,429,728	45,975,376	41,429,728	NC	Carteret	1
2854014	0.00007115075	63,248,888	57,231,946	63,248,888	57,231,946	NC	Brunswick	1
2858252	0.00007118507	1,315,273,601	1,218,465,964	1,163,237,268	1,071,807,963	SC	Horry	3
2856992	0.00007121009	60,247	46,668	60,247	46,668	LA	Jefferson	2
2867423	0.00007127058	35,641,674	33,978,077	35,641,674	33,978,077	FL	Palm Beach	1
2860062	0.00007129722	353,201,129	322,868,093	353,201,129	322,868,093	NC	Hyde	1
2861510	0.00007137070	693,340,721	672,650,795	693,340,721	672,650,795	NC	Dare	4
2871957	0.00007138856	26,757,884	22,274,518	26,757,884	22,274,518	SC	Beaufort	2
2873462	0.00007168775	357,933,520	323,204,417	353,483,005	318,890,010	SC	Georgetown	2
2866463	0.00007174819	41,868,812	39,013,158	41,868,812	39,013,158	NC	Carteret	1
2876466	0.00007174819	63,211,551	59,165,565	63,211,551	59,165,565	NC	Carteret	1
2871746	0.00007179302	6,878,694	6,403,439	6,878,694	6,403,439	NY	Suffolk	3
2861811	0.00007179356	152,366,783	141,840,817	152,366,783	141,840,817	NC	Carteret	1
2848808	0.00007184017	341,922,210	314,558,679	341,922,210	314,558,679	NC	New Hanover	2
2851241	0.00007184017	261,749,278	237,436,137	261,749,278	237,436,137	SC	Horry	2
2851290	0.00007184017	270,480,087	245,847,894	270,480,087	245,847,894	NC	Brunswick	2
2852602	0.00007184017	187,382,939	169,194,515	187,382,939	169,194,515	NC	Brunswick	2
2854893	0.00007184017	207,791,430	188,484,467	207,791,430	188,484,467	NC	New Hanover	2
2860149	0.00007184017	219,568,132	201,170,624	219,568,132	201,170,624	NC	Brunswick	2
2861537	0.00007184017	147,305,887	133,047,353	147,305,887	133,047,353	NC	Brunswick	2
2872684	0.00007184017	217,840,647	196,280,189	217,840,647	196,280,189	NC	Brunswick	2
2872790	0.00007184017	172,328,355	156,376,306	172,328,355	156,376,306	NC	Brunswick	2
2873299	0.00007184017	231,802,428	210,222,757	231,802,428	210,222,757	NC	Brunswick	3
2873361	0.00007184017	256,985,948	231,748,693	256,985,948	231,748,693	NC	Brunswick	2
2873591	0.00007184017	267,491,368	240,349,093	267,491,368	240,349,093	NC	Brunswick	2
2876734	0.00007184017	197,491,721	179,378,741	197,491,721	179,378,741	NC	Brunswick	2
2876961	0.00007184017	391,828,332	359,602,492	391,828,332	359,602,492	NC	Brunswick	2
2876972	0.00007184017	261,288,778	237,627,631	261,288,778	237,627,631	NC	New Hanover	2

EventID	RATE	GU_Loss_wDS	GR_Loss_wDS	GU_Loss_xDS	GR_Loss_xDS	LandfallState	LandfallCounty	SS_Intensity
2869575	0.00007184716	313,991,104	282,901,079	313,991,104	282,901,079	NC	Brunswick	2
2857006	0.00007186214	1,045,301,472	987,669,909	1,045,301,472	987,669,909	FL	Monroe	1
2878072	0.00007191876	213,590,601	200,585,510	213,590,601	200,585,510	VA	Virginia Beach	1
2872582	0.00007193190	32,683,600	29,769,621	32,683,600	29,769,621	FL	Monroe	1
2873712	0.00007198781	123,248,972	112,161,942	123,248,972	112,161,942	FL	Monroe	3
2860900	0.00007198907	95,302,045	83,514,597	95,302,045	83,514,597	LA	Lafourche	2
2851862	0.00007200920	49,086,720	45,536,453	49,086,720	45,536,453	NY	Suffolk	2
2871953	0.00007202637	455,538	393,140	455,538	393,140	FL	Monroe	1
2864635	0.00007211890	891,350,545	825,394,295	748,865,066	688,452,248	FL	Monroe	3
2854446	0.00007213766	4,884,424	4,475,532	4,884,424	4,475,532	NC	Dare	0
2861786	0.00007219807	4,229,101	3,829,204	4,229,101	3,829,204	NC	Hyde	0
2875024	0.00007220939	82,497,104	73,116,587	82,497,104	73,116,587	FL	Lee	2
2860318	0.00007225227	239,773,929	216,653,257	239,773,929	216,653,257	FL	Manatee	3
2876173	0.00007234999	1,509,031	1,273,434	1,509,031	1,273,434	RI	Newport	0
2854298	0.00007236981	191,241,763	183,536,497	191,241,763	183,536,497	NC	Dare	2
2848496	0.00007243119	170,177,474	151,068,834	170,177,474	151,068,834	NC	Brunswick	1
2848860	0.00007243119	150,325,537	131,982,237	150,325,537	131,982,237	NC	Brunswick	1
2851514	0.00007243119	218,775,795	196,264,767	218,775,795	196,264,767	NC	Brunswick	1
2852646	0.00007243119	175,731,700	158,301,645	175,731,700	158,301,645	SC	Horry	1
2852976	0.00007243119	225,495,588	203,418,999	225,495,588	203,418,999	NC	Brunswick	1
2853292	0.00007243119	176,964,294	158,782,770	176,964,294	158,782,770	NC	Brunswick	2
2853538	0.00007243119	167,553,213	149,472,494	167,553,213	149,472,494	NC	Brunswick	1
2855405	0.00007243119	240,263,075	215,963,521	240,263,075	215,963,521	NC	Brunswick	1
2857203	0.00007243119	158,167,504	140,652,005	158,167,504	140,652,005	NC	Brunswick	1
2857232	0.00007243119	198,783,083	179,149,601	198,783,083	179,149,601	SC	Horry	1
2859924	0.00007243119	174,532,709	156,032,031	174,532,709	156,032,031	NC	Brunswick	1
2861420	0.00007243119	126,389,344	111,136,931	126,389,344	111,136,931	NC	Brunswick	1
2861525	0.00007243119	177,737,758	158,475,936	177,737,758	158,475,936	NC	Brunswick	1
2861530	0.00007243119	259,427,995	233,201,578	259,427,995	233,201,578	NC	Brunswick	1
2872562	0.00007243119	218,647,657	196,676,160	218,647,657	196,676,160	NC	Brunswick	1
2872619	0.00007243119	290,505,613	261,460,180	290,505,613	261,460,180	NC	Brunswick	1
2873475	0.00007243119	219,334,543	200,605,792	219,334,543	200,605,792	NC	Brunswick	1
2873598	0.00007243119	187,520,900	170,037,481	187,520,900	170,037,481	NC	New Hanover	1
2874585	0.00007243119	116,216,089	102,579,506	116,216,089	102,579,506	NC	Brunswick	1
2876018	0.00007243119	242,334,593	218,286,083	242,334,593	218,286,083	NC	Brunswick	1
2877589	0.00007243119	179,415,233	158,828,595	179,415,233	158,828,595	NC	Brunswick	1
2866962	0.00007248756	122,020	97,679	122,020	97,679	NC	Dare	0
2867990	0.00007250016	179,580,266	159,888,211	178,432,082	158,777,182	SC	Charleston	2
2873827	0.00007253474	651,110,324	593,513,677	651,110,324	593,513,677	NC	New Hanover	2
2865450	0.00007255464	5,110,925	4,149,904	5,110,925	4,149,904	AL	Baldwin	3
2856971	0.00007256840	7,063,947	6,573,509	7,063,947	6,573,509	NC	Dare	0
2859037	0.00007259886	32,672,229	27,508,917	32,672,229	27,508,917	FL	Okaloosa	1
2875981	0.00007260788	14,151	10,882	14,151	10,882	FL	Miami-Dade	2
2870493	0.00007269719	5,176,656	4,748,690	5,176,656	4,748,690	MD	Worcester	1
2859973	0.00007272275	176,354,710	163,414,647	176,354,710	163,414,647	FL	Duval	3
2867828	0.00007284213	98,140,762	92,864,557	98,140,762	92,864,557	NC	Carteret	1
2848960	0.00007290784	36,758,405	33,597,365	36,758,405	33,597,365	TX	Cameron	1
2859441	0.00007312838	54,171,101	50,367,236	54,171,101	50,367,236	FL	Brevard	1
2851850	0.00007312913	109,408,242	98,825,666	109,408,242	98,825,666	NC	Brunswick	2
2869723	0.00007312913	69,419,995	62,571,532	69,419,995	62,571,532	NC	Brunswick	2
2861608	0.00007314841	143,088,458	135,659,454	143,088,458	135,659,454	NC	Carteret	1
2868477	0.00007314932	1,205,072	1,123,357	1,205,072	1,123,357	NJ	Atlantic	2
2874837	0.00007316338	8,741,395	7,670,260	8,741,395	7,670,260	FL	Dixie	1
2852147	0.00007318059	366,033,631	334,978,101	366,033,631	334,978,101	NC	Dare	1
2857597	0.00007318201	18,408	13,013	18,408	13,013	FL	Monroe	4
2877399	0.00007320904	18,542,257	17,494,337	18,542,257	17,494,337	NC	Dare	0
2853450	0.00007326143	38,443,363	35,342,308	38,443,363	35,342,308	NC	Carteret	1
2850652	0.00007328980	180,750,716	165,286,010	180,750,716	165,286,010	NC	Carteret	2
2854427	0.00007328980	229,524,486	206,184,787	229,524,486	206,184,787	NC	Carteret	2
2854989	0.00007328980	158,643,975	140,621,103	158,643,975	140,621,103	NC	Carteret	2
2857074	0.00007328980	398,894,152	366,385,317	398,894,152	366,385,317	NC	Carteret	2
2874889	0.00007328980	212,052,289	192,228,148	212,052,289	192,228,148	NC	Carteret	2
2875641	0.00007328980	216,340,884	194,684,151	216,340,884	194,684,151	NC	Carteret	2
2877618	0.00007328980	301,118,544	273,286,647	301,118,544	273,286,647	NC	Carteret	2
2862876	0.00007330019	409,952	320,268	409,952	320,268	NC	Onslow	0
2875638	0.00007332954	2,924,676	2,766,695	2,924,676	2,766,695	NY	Suffolk	3
2857311	0.00007338718	29,195,105	24,265,983	29,195,105	24,265,983	FL	Franklin	1
2876526	0.00007339166	167,170,266	151,822,109	167,170,266	151,822,109	NC	Carteret	2
2859086	0.00007367473	21,006,410	18,910,696	21,006,410	18,910,696	NC	Carteret	1
2850736	0.00007370552	165,480,714	154,143,942	165,480,714	154,143,942	NC	Carteret	2
2852551	0.00007375670	1,373,507,347	1,293,723,859	1,338,408,032	1,259,889,978	NC	Carteret	3
2862432	0.00007379173	178,694,016	162,312,086	178,694,016	162,312,086	FL	Pinellas	1
2878098	0.00007379173	218,263,818	205,498,960	218,263,818	205,498,960	FL	Manatee	1
2877611	0.00007385649	217,166,721	204,590,834	217,166,721	204,590,834	NC	Carteret	1
2856895	0.00007398096	305,851	237,270	305,851	237,270	LA	Lafourche	4
2877817	0.00007400704	38,113,517	35,420,512	38,113,517	35,420,512	NC	Carteret	1

EventID	RATE	GU_Loss_wDS	GR_Loss_wDS	GU_Loss_xDS	GR_Loss_xDS	LandfallState	LandfallCounty	SS_Intensity
2864015	0.00007401640	1,947,019	1,617,778	1,947,019	1,617,778	FL	Nassau	2
2856539	0.00007407037	72,939,776	68,550,593	72,939,776	68,550,593	NC	Carteret	1
2875357	0.00007409549	127,395,216	118,007,382	127,395,216	118,007,382	NC	Carteret	2
2876667	0.00007409549	141,232,822	133,530,580	141,232,822	133,530,580	NC	Carteret	2
2878195	0.00007419659	1,674,554	1,469,336	1,674,554	1,469,336	NC	Dare	0
2857606	0.00007420666	146,879,926	140,437,602	146,879,926	140,437,602	NC	Hyde	1
2873194	0.00007427113	3,003,416	2,661,259	3,003,416	2,661,259	NY	Suffolk	1
2870585	0.00007434551	29,738,822	28,002,625	29,738,822	28,002,625	NY	Suffolk	2
2870655	0.00007437496	317,912	266,720	317,912	266,720	SC	Charleston	1
2852070	0.00007442695	484,175	402,763	484,175	402,763	NJ	Atlantic	0
2855743	0.00007444808	247,840,223	240,250,609	247,840,223	240,250,609	NC	Dare	1
2857282	0.00007451113	58,189,817	53,572,266	58,189,817	53,572,266	FL	Palm Beach	1
2873346	0.00007453472	55,957,725	52,970,594	55,957,725	52,970,594	NC	Carteret	1
2874329	0.00007454894	2,963,057	2,577,514	2,963,057	2,577,514	NJ	Atlantic	1
2853749	0.00007456404	5,679,628	5,176,653	5,679,628	5,176,653	VA	Virginia Beach	0
2853299	0.00007456630	86,605,851	80,834,861	86,605,851	80,834,861	NC	Carteret	2
2851266	0.00007456878	246,156	200,337	246,156	200,337	MS	Jackson	4
2852422	0.00007460477	150,884,407	138,746,667	150,884,407	138,746,667	NC	Carteret	2
2860915	0.00007460477	102,148,740	96,510,714	102,148,740	96,510,714	NC	Carteret	2
2863866	0.00007460477	86,332,496	78,663,003	86,332,496	78,663,003	NC	Carteret	2
2871158	0.00007460477	103,690,767	92,044,693	103,690,767	92,044,693	NC	Carteret	2
2871739	0.00007460477	20,858,493	19,242,023	20,858,493	19,242,023	NC	Carteret	2
2873440	0.00007460477	251,868,292	234,769,777	251,868,292	234,769,777	NC	Carteret	2
2873572	0.00007460477	116,632,582	103,899,705	116,632,582	103,899,705	NC	Carteret	2
2875973	0.00007460477	173,637,665	161,505,911	173,637,665	161,505,911	NC	Carteret	2
2866994	0.00007465130	896,640,308	873,994,728	896,640,308	873,994,728	FL	Monroe	1
2856777	0.00007471942	474,781	378,930	474,781	378,930	GA	McIntosh	2
2864808	0.00007478804	63,553,534	57,692,127	63,553,534	57,692,127	SC	Georgetown	1
2877707	0.00007478960	84,189,979	77,967,675	84,189,979	77,967,675	NC	Dare	1
2850751	0.00007489390	52,635,540	46,895,347	52,635,540	46,895,347	FL	Monroe	4
2865475	0.00007500100	40,295,332	38,084,073	40,295,332	38,084,073	NC	Carteret	1
2869680	0.00007502507	39,329,289	33,839,173	39,329,289	33,839,173	FL	Hillsborough	1
2863190	0.00007529586	18,261,193	15,472,899	18,261,193	15,472,899	FL	Monroe	1
2849942	0.00007533319	561,041	488,493	561,041	488,493	NJ	Ocean	2
2867365	0.00007535231	146,749,104	137,312,366	146,749,104	137,312,366	NC	Carteret	2
2860074	0.00007541276	1,310,811	1,123,409	1,310,811	1,123,409	NY	Suffolk	2
2857771	0.00007542966	1,966,065	1,695,515	1,966,065	1,695,515	NC	Hyde	0
2856966	0.00007548562	37,730,311	33,614,423	37,730,311	33,614,423	NC	Pender	1
2863796	0.00007552500	93,521,538	86,650,820	93,521,538	86,650,820	NC	Carteret	3
2851169	0.00007559174	30,149,557	27,234,349	30,149,557	27,234,349	FL	Pinellas	4
2852991	0.00007560287	147,742,840	136,323,956	147,742,840	136,323,956	NC	Onslow	1
2876070	0.00007565238	26,618,641	22,715,966	26,618,641	22,715,966	VA	Accomack	0
2861282	0.00007566912	43,137,866	38,027,124	43,137,866	38,027,124	FL	Manatee	3
2853873	0.00007575440	187,621,214	177,445,056	187,621,214	177,445,056	NC	Dare	2
2856710	0.00007598152	336,358,384	308,253,201	336,358,384	308,253,201	NC	Onslow	1
2869646	0.00007599866	2,419,832	2,038,672	2,419,832	2,038,672	GA	Glynn	1
2852461	0.00007602628	528,784,347	511,276,755	528,784,347	511,276,755	NC	Hyde	3
2870006	0.00007606815	52,321,989	46,966,009	52,321,989	46,966,009	SC	Horry	1
2875680	0.00007623200	53,728,949	49,781,746	53,728,949	49,781,746	FL	Monroe	1
2851669	0.00007640746	22,680,048	21,463,619	22,680,048	21,463,619	NC	Dare	0
2876063	0.00007640746	12,679,003	11,834,007	12,679,003	11,834,007	NC	Hyde	0
2871679	0.00007642486	1,082,359,663	1,014,436,782	1,055,928,698	989,277,652	NC	Brunswick	4
2849282	0.00007647996	505,215,200	465,665,760	505,215,200	465,665,760	NC	Carteret	3
2876589	0.00007650174	45,550,029	38,271,999	45,550,029	38,271,999	FL	Charlotte	3
2859553	0.00007650314	142,851,685	129,505,049	120,619,433	107,939,984	SC	Beaufort	4
2856675	0.00007660683	103,884,618	93,111,294	103,884,618	93,111,294	NC	Brunswick	1
2871272	0.00007662436	14,953,928	12,856,759	14,953,928	12,856,759	SC	Beaufort	1
2871938	0.00007664101	4,464,316	4,028,318	4,464,316	4,028,318	MA	Bristol	0
2860333	0.00007667102	44,768,673	41,916,732	44,768,673	41,916,732	FL	Monroe	2
2856096	0.00007688507	155,648,580	149,021,516	155,648,580	149,021,516	NC	Currituck	2
2867461	0.00007696671	15,181,906	13,801,137	15,181,906	13,801,137	NC	Carteret	1
2860271	0.00007697454	32,117,590	28,933,986	32,117,590	28,933,986	AL	Baldwin	1
2867300	0.00007706036	28,101,083	25,804,017	28,101,083	25,804,017	NC	Brunswick	0
2848914	0.00007706967	272,981,865	245,044,505	272,981,865	245,044,505	NC	Pender	2
2848928	0.00007706967	192,463,898	172,072,818	192,463,898	172,072,818	NC	Pender	2
2849381	0.00007706967	202,884,014	182,405,911	202,884,014	182,405,911	NC	Carteret	2
2849886	0.00007706967	371,605,028	338,628,275	371,605,028	338,628,275	NC	New Hanover	2
2850091	0.00007706967	165,978,878	151,559,798	165,978,878	151,559,798	NC	New Hanover	2
2850756	0.00007706967	219,453,758	197,830,019	219,453,758	197,830,019	NC	New Hanover	2
2851115	0.00007706967	184,180,910	166,461,663	184,180,910	166,461,663	NC	New Hanover	2
2851179	0.00007706967	228,023,297	206,630,133	228,023,297	206,630,133	NC	Onslow	2
2851687	0.00007706967	333,599,227	301,916,095	333,599,227	301,916,095	NC	Carteret	2
2853453	0.00007706967	280,447,718	251,434,775	280,447,718	251,434,775	NC	Onslow	2
2853723	0.00007706967	243,785,238	222,383,859	243,785,238	222,383,859	NC	Pender	2
2854516	0.00007706967	207,801,126	187,267,376	207,801,126	187,267,376	NC	Pender	2
2855051	0.00007706967	271,893,798	244,817,370	271,893,798	244,817,370	NC	Onslow	2

EventID	RATE	GU_Loss_wDS	GR_Loss_wDS	GU_Loss_xDS	GR_Loss_xDS	LandfallState	LandfallCounty	SS_Intensity
2858447	0.00007706967	209,701,933	188,089,338	209,701,933	188,089,338	NC	Pender	2
2860440	0.00007706967	242,411,785	219,124,478	242,411,785	219,124,478	NC	Pender	2
2860820	0.00007706967	308,616,536	280,185,332	308,616,536	280,185,332	NC	Onslow	2
2862724	0.00007706967	197,738,132	178,594,282	197,738,132	178,594,282	NC	Onslow	2
2873398	0.00007706967	265,094,798	238,915,047	265,094,798	238,915,047	NC	New Hanover	2
2877299	0.00007706967	192,940,807	173,983,709	192,940,807	173,983,709	NC	Onslow	2
2877557	0.00007706967	194,846,761	174,087,579	194,846,761	174,087,579	NC	New Hanover	2
2877695	0.00007706967	134,201,987	119,168,310	134,201,987	119,168,310	NC	Onslow	2
2856097	0.00007707275	126,588,955	112,120,501	126,588,955	112,120,501	NC	Onslow	1
2858976	0.00007713289	820,870	699,544	820,870	699,544	MA	Barnstable	1
2852136	0.00007719045	3,396,280	2,875,112	3,396,280	2,875,112	MS	Jackson	2
2855289	0.00007727989	80,667,659	72,319,935	80,667,659	72,319,935	NC	Brunswick	1
2853647	0.00007731279	88,734,348	83,451,704	88,734,348	83,451,704	NC	Hyde	1
2863977	0.00007738405	58,235,814	52,104,734	58,235,814	52,104,734	NC	Hyde	4
2871439	0.00007751738	211,373,835	197,348,678	211,373,835	197,348,678	NC	Carteret	3
2861720	0.00007752774	76,343	60,439	76,343	60,439	FL	Miami-Dade	3
2858598	0.00007762185	437,886	366,615	437,886	366,615	ME	Hancock	1
2849425	0.00007763057	2,770,220	2,417,605	2,770,220	2,417,605	MA	Barnstable	2
2869519	0.00007763057	647,856,123	616,456,466	647,856,123	616,456,466	NC	Dare	3
2876672	0.00007773178	78,346,687	70,142,712	78,346,687	70,142,712	NC	Onslow	1
2867780	0.00007781843	374,972,203	361,312,258	374,972,203	361,312,258	NC	Carteret	2
2857510	0.00007791904	267,792,349	243,443,794	267,792,349	243,443,794	NC	Brunswick	2
2866858	0.00007793326	1,251,471	937,591	1,251,471	937,591	FL	Okaloosa	3
2871856	0.00007799325	2,390,476	1,980,974	2,390,476	1,980,974	LA	Terrebonne	3
2861236	0.00007802400	100,141,149	93,985,730	100,141,149	93,985,730	NC	Hyde	1
2849010	0.00007803121	22,364,101	21,080,321	22,364,101	21,080,321	NY	Nassau	3
2861701	0.00007804470	155,287	127,867	155,287	127,867	FL	Collier	3
2872916	0.00007808149	36,577,491	34,716,630	36,577,491	34,716,630	NC	Hyde	1
2868246	0.00007809304	66,023,940	62,843,271	66,023,940	62,843,271	NC	Dare	2
2858644	0.00007814430	208,559,145	197,554,405	208,559,145	197,554,405	NC	Hyde	3
2869047	0.00007817892	5,868,803	5,034,290	5,868,803	5,034,290	FL	Pasco	1
2875000	0.00007821292	417,269,654	392,340,525	417,269,654	392,340,525	NC	Carteret	3
2873014	0.00007823868	33,785,048	30,065,158	33,785,048	30,065,158	FL	St. Lucie	4
2858970	0.00007842786	4,157,865	3,439,381	4,157,865	3,439,381	FL	Brevard	3
2851174	0.00007845245	97,351,491	88,178,534	97,351,491	88,178,534	NC	Pender	2
2872300	0.00007845245	84,608,477	76,017,522	84,608,477	76,017,522	NC	New Hanover	2
2864403	0.00007848994	104,027,916	94,231,253	104,027,916	94,231,253	NC	Onslow	2
2850070	0.00007857258	71,566,802	62,656,221	71,566,802	62,656,221	SC	Charleston	2
2859149	0.00007866771	32,018,029	30,326,197	32,018,029	30,326,197	NC	Carteret	1
2853473	0.00007867799	1,469,059,780	1,371,405,136	1,268,199,830	1,186,058,173	SC	Horry	4
2851790	0.00007881562	22,663,257	20,729,709	22,663,257	20,729,709	NC	Dare	0
2857999	0.00007881562	10,554,676	9,766,353	10,554,676	9,766,353	NC	Dare	0
2871373	0.00007881562	11,281,833	10,521,415	11,281,833	10,521,415	NJ	Atlantic	1
2877271	0.00007881562	3,583,171	3,085,011	3,583,171	3,085,011	NC	Hyde	0
2868325	0.00007890672	50,752,882	44,612,236	50,752,882	44,612,236	SC	Horry	1
2856912	0.00007893485	17,523	14,336	17,523	14,336	RI	Washington	0
2867857	0.00007894380	9,059,754	8,507,755	9,059,754	8,507,755	RI	Washington	3
2871751	0.00007901154	117,125,545	105,121,597	117,125,545	105,121,597	NC	Brunswick	1
2869128	0.00007909276	2,264,170	1,884,332	2,264,170	1,884,332	SC	Beaufort	2
2853071	0.00007910024	17,592,576	15,266,699	17,592,576	15,266,699	NC	Onslow	1
2860367	0.00007910024	68,149,549	60,651,517	68,149,549	60,651,517	NC	Onslow	1
2870646	0.00007910024	71,846,889	63,652,827	71,846,889	63,652,827	NC	Onslow	1
2872989	0.00007910024	42,580,989	37,921,908	42,580,989	37,921,908	NC	Onslow	1
2873812	0.00007910024	70,138,057	62,002,595	70,138,057	62,002,595	NC	Onslow	1
2874811	0.00007910024	55,989,829	49,036,709	55,989,829	49,036,709	NC	Onslow	1
2877117	0.00007910024	132,003,939	119,373,298	132,003,939	119,373,298	NC	Onslow	1
2877768	0.00007910024	122,944,188	109,962,714	122,944,188	109,962,714	NC	Onslow	1
2873055	0.00007922277	11,743,818	11,121,100	11,743,818	11,121,100	VA	Virginia Beach	0
2875366	0.00007925017	78,417,471	74,413,133	78,417,471	74,413,133	NC	Carteret	1
2875291	0.00007927168	22,994,623	21,687,618	22,994,623	21,687,618	DE	Sussex	1
2876009	0.00007928138	789,383,644	722,844,634	757,180,592	691,625,990	SC	Horry	2
2864612	0.00007929732	201,855,696	180,022,273	201,855,696	180,022,273	NC	Carteret	3
2855122	0.00007930989	166,924	137,345	166,924	137,345	NY	Suffolk	1
2855606	0.00007935557	265,472,321	249,362,740	265,472,321	249,362,740	NC	Carteret	1
2857989	0.00007935741	14,587,199	11,988,361	14,587,199	11,988,361	SC	Beaufort	2
2851991	0.00007968073	15,305,948	14,196,950	15,305,948	14,196,950	NY	Suffolk	2
2851061	0.00007982120	50,606,861	45,633,756	50,606,861	45,633,756	NC	Carteret	1
2867008	0.00007982746	20,008,577	16,859,438	20,008,577	16,859,438	MS	Jackson	3
2861656	0.00007984748	413,238,128	375,529,601	413,238,128	375,529,601	SC	Horry	2
2859966	0.00007991546	676,261,245	637,049,285	676,261,245	637,049,285	NC	Carteret	3
2852820	0.00007999770	123,302,279	113,322,335	123,302,279	113,322,335	NC	Carteret	1
2861014	0.00008010796	1,471,531	1,206,625	1,471,531	1,206,625	FL	Indian River	3
2858224	0.00008015006	215,436,392	205,001,564	215,436,392	205,001,564	NC	Dare	2
2854870	0.00008024644	6,697,676	5,674,181	6,697,676	5,674,181	FL	Santa Rosa	3
2854723	0.00008049346	250,152,585	230,981,930	250,152,585	230,981,930	NC	Brunswick	2
2853418	0.00008071456	7,750,781	6,226,901	7,750,781	6,226,901	FL	Escambia	3

EventID	RATE	GU_Loss_wDS	GR_Loss_wDS	GU_Loss_xDS	GR_Loss_xDS	LandfallState	LandfallCounty	SS_Intensity
2869756	0.00008074162	30,265,490	28,322,895	30,265,490	28,322,895	NC	Carteret	1
2872575	0.00008085975	236,468,753	213,458,531	236,468,753	213,458,531	NC	Hyde	1
2873006	0.00008086353	1,175,266,228	1,140,708,243	1,175,266,228	1,140,708,243	NC	Hyde	4
2856994	0.00008090963	345,348,707	320,422,083	345,348,707	320,422,083	NC	Onslow	2
2851875	0.00008096367	107,990,599	95,071,300	107,990,599	95,071,300	NC	Carteret	2
2865544	0.00008098507	201,888,359	186,488,488	201,888,359	186,488,488	NC	Carteret	1
2863789	0.00008118212	236,866,640	216,966,350	236,866,640	216,966,350	FL	Brevard	2
2872670	0.00008118212	166,868,986	150,636,827	166,868,986	150,636,827	NC	Carteret	1
2868080	0.00008121252	1,981,677	1,650,730	1,981,677	1,650,730	FL	Volusia	2
2876602	0.00008147266	577,371,885	539,558,172	577,371,885	539,558,172	NC	Carteret	3
2863253	0.00008147816	19,794,344	17,577,673	19,794,344	17,577,673	SC	Beaufort	2
2875085	0.00008155543	3,101,278	2,744,147	3,101,278	2,744,147	DE	Sussex	0
2875267	0.00008160027	364,663,893	337,219,101	364,663,893	337,219,101	NC	Carteret	2
2861208	0.00008173053	3,975,973	3,764,045	3,975,973	3,764,045	NC	Dare	1
2873540	0.00008177248	188,852,450	170,298,633	188,852,450	170,298,633	NC	Onslow	1
2872917	0.00008183271	15,277,851	14,225,253	15,277,851	14,225,253	NC	Carteret	0
2874071	0.00008192619	356,315,975	328,412,006	356,315,975	328,412,006	NC	Brunswick	3
2862206	0.00008203005	25,819,023	24,484,822	25,819,023	24,484,822	NC	Dare	0
2863648	0.00008210670	12,666,408	11,851,998	12,666,408	11,851,998	NJ	Monmouth	3
2856450	0.00008220098	551,457	484,956	551,457	484,956	FL	Sarasota	3
2854816	0.00008223312	1,658,329	1,381,088	1,658,329	1,381,088	NC	Hyde	0
2869648	0.00008228996	11	9	11	9	AL	Baldwin	3
2859545	0.00008235765	586,416	470,471	586,416	470,471	FL	Broward	3
2872145	0.00008252481	33,035,207	30,817,404	33,035,207	30,817,404	FL	Monroe	1
2852583	0.00008254499	35,054,166	33,119,102	35,054,166	33,119,102	NC	Dare	0
2870333	0.00008270995	775,086,333	712,131,362	745,039,647	682,945,365	NC	Brunswick	2
2863282	0.00008273718	83,069,312	77,163,160	83,069,312	77,163,160	NC	Hyde	1
2864164	0.00008273718	8,262,088	7,403,738	8,262,088	7,403,738	NC	Hyde	0
2856139	0.00008275020	345,449,178	315,247,930	345,449,178	315,247,930	NC	Carteret	3
2855402	0.00008283271	237,377,883	213,873,503	237,377,883	213,873,503	NC	Brunswick	1
2855238	0.00008285587	224,678,906	201,437,276	224,678,906	201,437,276	FL	Miami-Dade	1
2851050	0.00008290811	230,844,740	208,871,958	230,844,740	208,871,958	NC	Carteret	2
2860793	0.00008290811	271,687,869	246,315,989	271,687,869	246,315,989	NC	Carteret	2
2852964	0.00008295877	93,967,538	86,582,626	93,967,538	86,582,626	NC	Carteret	1
2854631	0.00008296543	1,919,770	1,647,156	1,919,770	1,647,156	FL	Sarasota	3
2866691	0.00008302005	6,569,589	6,102,901	6,569,589	6,102,901	NC	Hyde	0
2861835	0.00008325109	296,873,752	273,689,442	296,873,752	273,689,442	FL	Levy	1
2876971	0.00008337220	40,285,898	37,405,725	40,285,898	37,405,725	FL	Collier	2
2873269	0.00008355679	312,953,429	287,365,625	312,953,429	287,365,625	NC	Hyde	2
2852742	0.00008357685	245,400,848	231,645,185	245,400,848	231,645,185	NC	Carteret	1
2859673	0.00008357685	50,583,901	46,881,541	50,583,901	46,881,541	NC	Carteret	1
2859695	0.00008357685	56,747,773	52,842,960	56,747,773	52,842,960	NC	Carteret	1
2860952	0.00008357685	8,709,262	7,438,769	8,709,262	7,438,769	NC	Carteret	1
2862327	0.00008357685	85,838,314	77,148,831	85,838,314	77,148,831	NC	Carteret	1
2872403	0.00008357685	61,428,165	57,160,234	61,428,165	57,160,234	NC	Carteret	1
2872690	0.00008357685	28,399,601	24,881,292	28,399,601	24,881,292	NC	Carteret	1
2873546	0.00008357685	81,296,324	73,830,681	81,296,324	73,830,681	NC	Carteret	1
2868657	0.00008361910	71,778,200	66,358,837	71,778,200	66,358,837	NC	Carteret	1
2869346	0.00008372092	387,673,857	349,939,935	387,673,857	349,939,935	FL	Monroe	1
2861971	0.00008377518	310,385,872	294,132,792	310,385,872	294,132,792	NC	Hyde	2
2869852	0.00008380881	100,639	75,659	100,639	75,659	NY	Suffolk	3
2855817	0.00008394404	23,662,998	20,531,645	23,662,998	20,531,645	NC	Brunswick	1
2857511	0.00008394794	753,363,419	696,728,454	732,933,016	676,937,200	NC	Carteret	3
2871652	0.00008396930	851,344	742,297	851,344	742,297	DE	Sussex	1
2859460	0.00008399770	1,791,848,267	1,689,351,928	1,688,236,696	1,592,796,384	NC	New Hanover	4
2852303	0.00008400118	113,926,536	99,683,271	113,926,536	99,683,271	FL	Wakulla	1
2853177	0.00008403535	6,285,626	5,295,585	6,215,327	5,228,559	FL	Monroe	1
2849856	0.00008435901	32,755,483	28,249,375	32,755,483	28,249,375	SC	Charleston	2
2876908	0.00008435901	46,124,742	40,726,245	46,124,742	40,726,245	SC	Charleston	2
2854030	0.00008442558	8,513,992	7,295,765	8,513,992	7,295,765	FL	Duval	1
2867500	0.00008449226	63,389,479	59,507,170	63,389,479	59,507,170	NC	Carteret	1
2875471	0.00008452806	49,023,768	45,419,852	49,023,768	45,419,852	NC	Hyde	1
2867847	0.00008454794	227,282	179,810	223,438	176,212	FL	Monroe	2
2856528	0.00008456345	411,993,414	381,337,362	401,443,640	371,257,677	SC	Horry	4
2863452	0.00008459684	514,492	440,494	514,492	440,494	NY	Queens	3
2848947	0.00008460395	208,457,101	189,893,055	208,457,101	189,893,055	NC	Brunswick	2
2849237	0.00008460395	145,191,184	132,241,401	145,191,184	132,241,401	NC	Brunswick	2
2867127	0.00008471781	45,193,961	41,393,647	45,193,961	41,393,647	FL	Monroe	2
2869902	0.00008482780	104,237,379	95,081,006	104,237,379	95,081,006	NC	Carteret	2
2853480	0.00008487673	190,790	150,198	190,790	150,198	SC	Beaufort	2
2860709	0.00008503607	459,306,290	445,349,528	459,306,290	445,349,528	NC	Hyde	4
2859120	0.00008505283	20,918,151	18,490,482	20,918,151	18,490,482	FL	Monroe	3
2866902	0.00008512288	64,121,743	55,572,056	64,121,743	55,572,056	LA	Terrebonne	3
2858335	0.00008516592	136,763,690	122,856,881	136,763,690	122,856,881	NC	Onslow	1
2863867	0.00008516635	100,839,872	96,139,867	100,839,872	96,139,867	NC	Dare	1
2861682	0.00008521214	3,955,381	3,558,512	3,955,381	3,558,512	NC	Carteret	1

EventID	RATE	GU_Loss_wDS	GR_Loss_wDS	GU_Loss_xDS	GR_Loss_xDS	LandfallState	LandfallCounty	SS_Intensity
2859508	0.00008529997	47,034,645	42,821,377	47,034,645	42,821,377	NC	Brunswick	1
2872050	0.00008529997	44,198,030	40,062,966	44,198,030	40,062,966	SC	Horry	1
2876286	0.00008529997	105,547,353	95,179,906	105,547,353	95,179,906	NC	Brunswick	1
2876472	0.00008531122	72,216,329	65,738,399	72,216,329	65,738,399	NC	Dare	1
2858163	0.00008538390	170,061	137,532	170,061	137,532	FL	Brevard	0
2877243	0.00008538390	522,141	450,080	522,141	450,080	NC	Hyde	0
2861113	0.00008550964	21,540,163	18,714,802	20,655,072	17,862,139	GA	Chatham	2
2857158	0.00008552039	3,060,577	2,540,545	3,060,577	2,540,545	LA	St. Mary	1
2852477	0.00008565686	136,052,171	121,145,050	136,052,171	121,145,050	FL	Sarasota	1
2858608	0.00008582622	17,105,264	16,126,664	17,105,264	16,126,664	NY	Suffolk	1
2854181	0.00008591050	13,011,519	10,608,936	13,011,519	10,608,936	GA	Liberty	1
2857852	0.00008593045	59,088,763	50,844,321	59,088,763	50,844,321	FL	Palm Beach	1
2871530	0.00008607716	141,047,002	133,036,591	141,047,002	133,036,591	NC	Carteret	2
2873811	0.00008610242	100,155,956	95,402,855	100,155,956	95,402,855	NY	Suffolk	4
2877751	0.00008622250	91,086,853	79,697,187	91,086,853	79,697,187	NC	Onslow	0
2850065	0.00008630531	1,821,606,477	1,694,193,510	1,535,259,568	1,420,607,139	FL	Palm Beach	3
2850380	0.00008631113	40,260,242	35,921,250	40,260,242	35,921,250	NC	Carteret	2
2858371	0.00008631113	40,097,276	36,588,013	40,097,276	36,588,013	NC	Carteret	2
2877571	0.00008631113	99,520,808	93,919,011	99,520,808	93,919,011	NC	Carteret	2
2852787	0.00008631479	1,410,416	1,170,973	1,410,416	1,170,973	FL	St. Lucie	4
2869003	0.00008631479	177,737,231	165,403,972	177,737,231	165,403,972	FL	Martin	4
2860215	0.00008641655	69,150,187	66,048,639	69,150,187	66,048,639	NC	Dare	2
2865790	0.00008657520	177,541,182	162,897,786	177,541,182	162,897,786	NC	Carteret	1
2873224	0.00008668731	118,805,281	113,257,746	118,805,281	113,257,746	NC	Hyde	1
2851475	0.00008672139	299,066	241,617	299,066	241,617	FL	Broward	4
2857588	0.00008674467	110,771,296	97,213,459	110,771,296	97,213,459	SC	Georgetown	2
2849353	0.00008687135	60,398,472	53,679,640	60,398,472	53,679,640	NC	Carteret	2
2868625	0.00008690950	349,540,544	316,398,837	349,540,544	316,398,837	SC	Georgetown	1
2860893	0.00008691157	23,576	16,911	23,576	16,911	FL	Bay	1
2852085	0.00008693678	218,403,206	205,809,426	218,403,206	205,809,426	SC	Georgetown	2
2858806	0.00008693678	137,135,267	121,931,419	137,135,267	121,931,419	SC	Georgetown	2
2862830	0.00008694703	42,525,312	40,312,859	42,525,312	40,312,859	NC	Dare	1
2858799	0.00008695239	15,746,250	13,217,168	15,746,250	13,217,168	FL	Monroe	1
2868061	0.00008713265	18,072,864	16,020,665	18,072,864	16,020,665	SC	Charleston	4
2874538	0.00008718337	5,084,619	4,589,944	5,084,619	4,589,944	FL	Monroe	2
2877460	0.00008734698	1,108,203	889,720	1,108,203	889,720	FL	Monroe	1
2860805	0.00008752760	14,673,104	13,172,902	14,673,104	13,172,902	SC	Horry	2
2858792	0.00008759453	153,744,259	137,495,481	153,744,259	137,495,481	NC	Carteret	2
2865715	0.00008759932	1,135,016,998	1,065,144,527	1,109,868,745	1,041,044,994	SC	Georgetown	1
2867322	0.00008764305	42,188,038	36,468,603	42,188,038	36,468,603	SC	Charleston	1
2849129	0.00008775096	371,539,771	334,906,246	371,539,771	334,906,246	SC	Horry	2
2874063	0.00008778827	948,930	820,498	948,930	820,498	NC	Dare	0
2868203	0.00008783579	2,349,758	2,043,286	2,349,758	2,043,286	NJ	Monmouth	1
2875421	0.00008795480	93,988,701	89,016,544	93,988,701	89,016,544	NC	Carteret	1
2856159	0.00008798699	60,008,433	56,962,026	60,008,433	56,962,026	NC	Hyde	1
2863717	0.00008807195	1,250,132,801	1,162,099,990	1,209,170,566	1,123,277,952	NC	New Hanover	4
2866469	0.00008808354	265,940	220,777	265,940	220,777	NY	Nassau	1
2863064	0.00008819727	243,115	203,814	243,115	203,814	FL	Broward	3
2852672	0.00008827114	462,572,802	419,489,564	462,572,802	419,489,564	NC	Brunswick	2
2862299	0.00008829073	101,979,350	95,125,040	101,979,350	95,125,040	NC	Hyde	1
2854399	0.00008829575	396,685,758	383,363,601	396,685,758	383,363,601	NC	Hyde	3
2863284	0.00008854139	595,003,200	572,144,364	595,003,200	572,144,364	NC	Dare	3
2870462	0.00008856639	17,854,260	15,043,440	17,854,260	15,043,440	FL	Sarasota	2
2874356	0.00008862060	211,459,820	203,022,318	211,459,820	203,022,318	FL	Lee	3
2865037	0.00008864630	16,046,507	13,588,058	16,046,507	13,588,058	FL	Walton	0
2854936	0.00008866046	2,752,914	2,379,830	2,752,914	2,379,830	NC	Hyde	0
2878019	0.00008866046	3,270,550	2,763,129	3,270,550	2,763,129	SC	Charleston	0
2872627	0.00008869049	29,153,797	25,075,496	29,153,797	25,075,496	SC	Beaufort	1
2877764	0.00008873639	41,511,347	37,828,432	41,511,347	37,828,432	SC	Charleston	1
2858260	0.00008874738	764,202,423	700,798,816	751,983,427	688,954,264	SC	Horry	2
2856025	0.00008878585	310,177,140	297,621,468	310,177,140	297,621,468	NC	Carteret	3
2864269	0.00008880170	22,375,783	19,958,335	22,375,783	19,958,335	FL	Franklin	0
2875924	0.00008884414	280,679	240,001	280,679	240,001	NY	Nassau	3
2866959	0.00008886178	5,997,003	4,802,867	5,997,003	4,802,867	GA	Camden	3
2854950	0.00008887907	403,574	344,085	403,574	344,085	FL	Monroe	3
2851483	0.00008897359	198,758,022	193,261,377	198,758,022	193,261,377	NC	Dare	4
2871937	0.00008916560	185,687	155,042	185,687	155,042	FL	Monroe	4
2869023	0.00008925685	435,432,702	405,549,822	435,432,702	405,549,822	FL	Monroe	1
2874786	0.00008934319	7,037,978	6,036,239	7,037,978	6,036,239	AL	Baldwin	3
2848801	0.00008936456	108,500,873	96,760,335	108,500,873	96,760,335	NC	Brunswick	1
2871061	0.00008946777	115,719,520	110,416,514	115,719,520	110,416,514	FL	Manatee	1
2871684	0.00008947749	370,641,824	334,536,900	363,062,684	327,179,052	NC	Brunswick	1
2853365	0.00008950084	2,358,878	2,093,573	2,358,878	2,093,573	LA	Plaquemines	3
2855816	0.00008959013	55,831,057	48,357,099	53,302,791	45,928,372	SC	Beaufort	3
2871376	0.00008959042	1,426,944	1,189,842	1,426,944	1,189,842	FL	Palm Beach	2
2863430	0.00008960491	13,898,627	11,456,741	13,898,627	11,456,741	AL	Baldwin	3

EventID	RATE	GU_Loss_wDS	GR_Loss_wDS	GU_Loss_xDS	GR_Loss_xDS	LandfallState	LandfallCounty	SS_Intensity
2861464	0.00008977098	226,034,557	214,742,655	226,034,557	214,742,655	NC	Hyde	2
2851805	0.00008981194	39,419,735	34,805,680	39,419,735	34,805,680	NC	Carteret	2
2876517	0.00008983787	39,978,424	36,673,276	39,978,424	36,673,276	NC	Carteret	1
2849182	0.00008986724	25,737,113	24,317,419	25,737,113	24,317,419	NC	Hyde	1
2874146	0.00008989922	78,019,914	74,441,312	78,019,914	74,441,312	NC	Dare	1
2857622	0.00008998581	184,806,524	172,880,196	184,806,524	172,880,196	NC	Carteret	1
2867067	0.00008998581	82,555,323	75,843,629	82,555,323	75,843,629	NC	Carteret	1
2870129	0.00008998581	157,977,181	144,567,927	157,977,181	144,567,927	NC	Carteret	1
2869390	0.00009006212	15,797,931	14,697,550	15,797,931	14,697,550	FL	Monroe	3
2864000	0.00009024212	251,096,719	224,465,771	251,096,719	224,465,771	NC	Pender	1
2863368	0.00009033402	398,298,975	363,818,491	394,358,775	359,983,617	SC	Charleston	3
2877636	0.00009055650	269,067,588	245,887,969	269,067,588	245,887,969	NC	New Hanover	1
2849246	0.00009060625	16,044,741	15,247,662	16,044,741	15,247,662	NC	Dare	0
2861044	0.00009067604	273,857,391	249,841,767	273,857,391	249,841,767	NC	Carteret	1
2851031	0.00009068111	138,183,899	126,110,928	138,183,899	126,110,928	NC	Hyde	2
2853584	0.00009078314	163,958	117,659	163,958	117,659	FL	Santa Rosa	1
2862090	0.00009079473	38,924,487	36,996,430	38,924,487	36,996,430	NC	Dare	2
2861868	0.00009085461	160,475,086	151,440,484	160,475,086	151,440,484	NC	Hyde	1
2858234	0.00009093794	3,237,870	2,876,369	3,237,870	2,876,369	NC	Dare	0
2859783	0.00009103821	22,344,882	18,768,038	19,880,510	16,426,752	GA	Chatham	2
2871932	0.00009114396	3,904,806	3,432,746	3,904,806	3,432,746	FL	Monroe	2
2860914	0.00009136788	267,869,081	245,008,710	267,869,081	245,008,710	NC	New Hanover	2
2876687	0.00009150918	379,306,823	351,435,021	379,306,823	351,435,021	FL	Duval	1
2849335	0.00009181397	11,956,274	11,217,192	11,956,274	11,217,192	VA	Accomack	0
2850893	0.00009184095	159,510,065	148,895,230	159,510,065	148,895,230	NC	Carteret	1
2855488	0.00009187990	34,626,604	30,271,442	34,626,604	30,271,442	GA	Chatham	1
2864244	0.00009194346	59,572,871	54,600,128	59,572,871	54,600,128	ME	Washington	2
2867618	0.00009208278	1,260,554,965	1,189,544,831	1,224,143,277	1,155,090,784	NC	New Hanover	4
2860997	0.00009208506	173,681,474	159,397,953	173,681,474	159,397,953	FL	Levy	3
2862275	0.00009224121	47,316,470	40,351,592	47,316,470	40,351,592	SC	Charleston	2
2861925	0.00009225386	33,943,035	30,575,434	33,943,035	30,575,434	FL	Taylor	3
2872837	0.00009229650	42,398,691	40,208,238	42,398,691	40,208,238	NC	Dare	1
2851486	0.00009250997	222,342,190	203,245,705	222,342,190	203,245,705	NC	Carteret	1
2861841	0.00009262463	891,760	741,161	891,760	741,161	FL	Hernando	4
2857247	0.00009272143	614,006	545,447	614,006	545,447	FL	Collier	2
2865778	0.00009275608	2,828,681	2,488,715	2,828,681	2,488,715	DE	Sussex	0
2868256	0.00009281555	48	37	48	37	FL	Monroe	2
2853977	0.00009283943	31,448,636	29,760,192	31,448,636	29,760,192	NC	Dare	1
2858546	0.00009292977	48,213,095	42,392,583	48,213,095	42,392,583	NC	Carteret	2
2866806	0.00009292977	72,325,102	66,972,665	72,325,102	66,972,665	NC	Carteret	2
2865146	0.00009300433	245,044,741	236,462,085	245,044,741	236,462,085	NJ	Cape May	2
2852715	0.00009321284	20,737,591	17,722,307	20,457,520	17,454,089	SC	Beaufort	3
2855820	0.00009323328	272,707,315	252,155,632	272,707,315	252,155,632	FL	Flagler	2
2870916	0.00009339239	286,312,333	260,843,258	271,739,278	246,632,884	SC	Beaufort	2
2855779	0.00009339931	8,118,219	7,489,465	8,118,219	7,489,465	NC	Hyde	0
2857656	0.00009343681	14,373,057	13,697,380	14,373,057	13,697,380	MA	Barnstable	2
2861855	0.00009347285	39,577,420	37,629,352	39,577,420	37,629,352	NY	Suffolk	1
2850903	0.00009347400	71,093,826	61,893,023	71,093,826	61,893,023	FL	Monroe	1
2872832	0.00009349067	183,236,079	168,696,078	183,236,079	168,696,078	FL	Hillsborough	1
2877561	0.00009362865	515,032,612	470,100,116	515,032,612	470,100,116	NC	Brunswick	2
2854792	0.00009367358	56,820,025	51,175,823	56,820,025	51,175,823	NC	Carteret	1
2871912	0.00009376167	96,910,135	85,257,069	96,910,135	85,257,069	SC	Charleston	2
2873002	0.00009378417	100,145	81,366	100,145	81,366	NY	Suffolk	1
2855679	0.00009388332	6,275,061	5,823,447	6,275,061	5,823,447	NC	Dare	0
2872524	0.00009393483	28,578,582	25,404,766	28,578,582	25,404,766	SC	Georgetown	0
2874065	0.00009407850	15,686,207	14,776,971	15,686,207	14,776,971	NC	Dare	0
2872725	0.00009417435	321,773,266	292,444,417	321,773,266	292,444,417	SC	Georgetown	1
2849270	0.00009421210	19,021,538	16,433,296	19,021,538	16,433,296	NC	Carteret	1
2865208	0.00009422806	118,732,784	111,607,160	118,732,784	111,607,160	NC	Carteret	2
2867033	0.00009426117	24,500,925	23,336,806	24,500,925	23,336,806	VA	Virginia Beach	1
2872351	0.00009446856	156,969,896	142,994,643	156,969,896	142,994,643	NC	Carteret	2
2853609	0.00009448478	42,616,104	36,438,543	42,616,104	36,438,543	SC	Georgetown	1
2855549	0.00009448478	58,151,138	51,459,916	58,151,138	51,459,916	SC	Georgetown	1
2877101	0.00009448478	100,123,554	91,701,385	100,123,554	91,701,385	SC	Georgetown	2
2871572	0.00009450743	856,038	731,504	856,038	731,504	FL	Pinellas	2
2857105	0.00009455111	4,620,043	3,740,009	4,620,043	3,740,009	SC	Charleston	1
2874024	0.00009467609	88,181	64,807	88,181	64,807	FL	Pinellas	3
2860006	0.00009478049	34,618	25,436	34,618	25,436	LA	Terrebonne	1
2868908	0.00009478536	5,559,125	5,074,000	5,559,125	5,074,000	MD	Worcester	1
2858405	0.00009480202	90,551,046	84,583,541	90,551,046	84,583,541	NC	Carteret	1
2851468	0.00009485220	183,969,765	168,612,842	183,969,765	168,612,842	NC	Carteret	1
2860142	0.00009520761	520,790,819	469,809,624	516,479,608	465,643,688	NC	Onslow	2
2856092	0.00009533166	98,211	79,557	98,211	79,557	NC	Hyde	0
2877070	0.00009534930	377,925,977	340,414,481	377,925,977	340,414,481	NC	Carteret	1
2871576	0.00009535591	301,181,467	273,770,719	301,181,467	273,770,719	NC	Brunswick	2
2875784	0.00009552122	29,378,479	25,418,979	29,378,479	25,418,979	FL	Broward	2

EventID	RATE	GU_Loss_wDS	GR_Loss_wDS	GU_Loss_xDS	GR_Loss_xDS	LandfallState	LandfallCounty	SS_Intensity
2868295	0.00009555890	148,875,364	136,119,692	148,875,364	136,119,692	NC	Dare	1
2854999	0.00009578646	656,150,351	609,104,888	656,150,351	609,104,888	NC	Carteret	4
2862984	0.00009580578	16,442,857	13,579,131	16,442,857	13,579,131	SC	Charleston	2
2848533	0.00009584090	81,717,576	77,549,148	81,717,576	77,549,148	NC	Hyde	2
2871097	0.00009596434	79,662,320	68,832,641	79,662,320	68,832,641	SC	Colleton	2
2872791	0.00009639584	18,067,357	16,943,591	18,067,357	16,943,591	NC	Hyde	1
2868658	0.00009643933	135,555,463	129,736,553	135,555,463	129,736,553	NC	Hyde	1
2849722	0.00009652107	320,622,730	289,311,961	320,622,730	289,311,961	NC	Brunswick	2
2861871	0.00009652107	358,023,284	323,438,072	358,023,284	323,438,072	NC	Brunswick	2
2864829	0.00009657201	8,465,004	7,858,209	8,465,004	7,858,209	NY	Suffolk	1
2856806	0.00009658621	52,613,134	44,678,106	52,340,437	44,417,512	FL	Monroe	1
2876868	0.00009659826	58,110,228	50,308,613	58,110,228	50,308,613	AL	Baldwin	2
2869477	0.00009669933	318,573,563	297,836,281	318,573,563	297,836,281	FL	Monroe	1
2875472	0.00009679133	475,378,511	433,832,484	475,378,511	433,832,484	NC	Onslow	2
2876948	0.00009682742	5,787,070	4,762,943	5,787,070	4,762,943	FL	Levy	3
2854651	0.00009714017	20,525,220	17,673,667	20,525,220	17,673,667	FL	Pinellas	1
2861365	0.00009715369	76,849,530	69,650,040	76,849,530	69,650,040	NC	Dare	2
2871226	0.00009718894	22,574,665	21,296,007	22,574,665	21,296,007	NC	Hyde	1
2856208	0.00009731968	2,304,011	1,941,208	2,304,011	1,941,208	GA	Glynn	3
2864924	0.00009755075	25,162,086	23,378,876	25,162,086	23,378,876	NC	Carteret	0
2878172	0.00009768037	6,512,393	5,877,805	6,512,393	5,877,805	NC	Hyde	0
2861645	0.00009770135	638,849	570,365	638,849	570,365	NC	Hyde	0
2875429	0.00009776309	31,329,057	29,634,586	31,329,057	29,634,586	NC	Hyde	1
2858739	0.00009791007	754,369	633,883	754,369	633,883	NY	Suffolk	0
2849678	0.00009797456	412,909,249	383,157,811	412,909,249	383,157,811	FL	Monroe	4
2855898	0.00009797456	569,659	475,396	569,659	475,396	FL	Miami-Dade	4
2859489	0.00009797456	55,004,719	50,275,200	55,004,719	50,275,200	FL	Monroe	4
2873552	0.00009797456	778,120	635,814	778,120	635,814	FL	Miami-Dade	4
2876485	0.00009797456	689,939	558,034	689,939	558,034	FL	Monroe	4
2864144	0.00009809470	117,531,242	110,185,032	117,531,242	110,185,032	NC	Hyde	1
2852839	0.00009839265	11,883,501	10,478,414	11,883,501	10,478,414	FL	Palm Beach	2
2859978	0.00009839265	176,471,734	160,816,535	176,471,734	160,816,535	FL	Broward	2
2873112	0.00009840963	7,628,388	6,269,173	7,628,388	6,269,173	SC	Charleston	1
2872307	0.00009846872	535,862,524	499,725,445	535,862,524	499,725,445	NC	Carteret	2
2858267	0.00009852912	204,181,734	183,591,398	204,181,734	183,591,398	NC	Brunswick	1
2859814	0.00009852912	210,557,586	191,767,542	210,557,586	191,767,542	NC	Brunswick	1
2869379	0.00009852912	147,424,508	134,468,016	147,424,508	134,468,016	SC	Horry	1
2873412	0.00009852912	197,674,063	176,413,948	197,674,063	176,413,948	SC	Horry	1
2858239	0.00009862120	1,010,129,443	949,679,218	1,004,172,197	943,944,020	NC	Carteret	4
2869415	0.00009863630	430,904,617	395,225,730	430,904,617	395,225,730	FL	Pasco	3
2870464	0.00009864309	16,223,448	15,358,082	16,223,448	15,358,082	NY	Suffolk	3
2849226	0.00009865047	141,812,440	135,666,697	141,812,440	135,666,697	NC	Hyde	2
2862683	0.00009875046	219,129,404	203,543,238	219,129,404	203,543,238	NC	Carteret	1
2864970	0.00009881300	9,264,847	7,915,234	9,264,847	7,915,234	SC	Georgetown	1
2850919	0.00009884991	22,131,784	19,224,848	21,334,836	18,458,248	SC	Colleton	3
2853223	0.00009900542	519,519,271	471,734,697	519,519,271	471,734,697	FL	Pinellas	3
2854197	0.00009900664	17	14	17	14	MS	Jackson	3
2852318	0.00009902990	454,691	381,509	454,691	381,509	FL	Miami-Dade	1
2850116	0.00009917149	857,436	742,281	857,436	742,281	NC	Hyde	0
2873605	0.00009917149	588,751	513,465	588,751	513,465	Puerto Rico		0
2863468	0.00009934972	115,890,900	106,463,716	115,890,900	106,463,716	NC	Carteret	1
2875232	0.00009942633	41,011,636	38,646,741	41,011,636	38,646,741	NC	Hyde	2
2848437	0.00009944238	15,794,481	13,742,450	15,794,481	13,742,450	NC	Onslow	1
2848682	0.00009944238	42,313,837	37,270,396	42,313,837	37,270,396	NC	Onslow	1
2848684	0.00009944238	154,140,171	140,562,515	154,140,171	140,562,515	NC	Onslow	1
2848934	0.00009944238	86,460,496	77,223,873	86,460,496	77,223,873	NC	Carteret	2
2849321	0.00009944238	102,335,529	90,839,680	102,335,529	90,839,680	NC	Onslow	1
2849833	0.00009944238	69,444,054	61,651,231	69,444,054	61,651,231	NC	Onslow	1
2849988	0.00009944238	52,595,738	46,703,856	52,595,738	46,703,856	NC	Onslow	1
2850345	0.00009944238	55,671,098	49,487,043	55,671,098	49,487,043	NC	Onslow	1
2850489	0.00009944238	46,793,904	41,480,548	46,793,904	41,480,548	NC	Onslow	1
2850503	0.00009944238	78,571,200	69,523,633	78,571,200	69,523,633	NC	Pender	1
2850527	0.00009944238	20,929,378	18,148,575	20,929,378	18,148,575	NC	Onslow	1
2850763	0.00009944238	93,694,134	84,479,606	93,694,134	84,479,606	NC	New Hanover	1
2850928	0.00009944238	65,993,145	58,735,060	65,993,145	58,735,060	NC	New Hanover	1
2851611	0.00009944238	42,828,677	38,034,576	42,828,677	38,034,576	NC	Onslow	1
2852327	0.00009944238	138,321,863	124,171,629	138,321,863	124,171,629	NC	Onslow	2
2852532	0.00009944238	94,028,533	82,254,550	94,028,533	82,254,550	NC	Pender	1
2852616	0.00009944238	34,460,055	29,979,326	34,460,055	29,979,326	NC	Onslow	1
2852716	0.00009944238	114,909,472	102,350,816	114,909,472	102,350,816	NC	Pender	1
2852856	0.00009944238	92,127,461	83,281,947	92,127,461	83,281,947	NC	Pender	1
2853495	0.00009944238	136,679,762	120,856,200	136,679,762	120,856,200	NC	Onslow	1
2853662	0.00009944238	35,243,505	30,875,228	35,243,505	30,875,228	NC	Onslow	1
2853798	0.00009944238	50,813,813	44,428,072	50,813,813	44,428,072	NC	Onslow	1
2853994	0.00009944238	35,796,060	31,610,654	35,796,060	31,610,654	NC	Onslow	1
2854026	0.00009944238	61,910,131	55,171,733	61,910,131	55,171,733	NC	New Hanover	1

EventID	RATE	GU_Loss_wDS	GR_Loss_wDS	GU_Loss_xDS	GR_Loss_xDS	LandfallState	LandfallCounty	SS_Intensity
2854336	0.00009944238	106,360,772	94,178,448	106,360,772	94,178,448	NC	Onslow	1
2854711	0.00009944238	97,045,080	85,784,754	97,045,080	85,784,754	NC	Onslow	1
2854942	0.00009944238	56,205,465	50,249,083	56,205,465	50,249,083	NC	New Hanover	1
2854947	0.00009944238	38,060,008	33,693,036	38,060,008	33,693,036	NC	Onslow	1
2854964	0.00009944238	63,316,093	56,902,444	63,316,093	56,902,444	NC	Onslow	1
2855150	0.00009944238	53,538,708	48,026,813	53,538,708	48,026,813	NC	Onslow	1
2855169	0.00009944238	123,438,193	109,094,386	123,438,193	109,094,386	NC	Pender	1
2855577	0.00009944238	52,986,189	46,498,472	52,986,189	46,498,472	NC	Onslow	1
2855695	0.00009944238	189,563,243	177,238,559	189,563,243	177,238,559	NC	Hyde	1
2856037	0.00009944238	48,072,476	42,339,328	48,072,476	42,339,328	NC	Onslow	1
2856135	0.00009944238	76,522,126	67,956,750	76,522,126	67,956,750	NC	Pender	1
2856618	0.00009944238	90,438,581	82,335,747	90,438,581	82,335,747	NC	Carteret	2
2857397	0.00009944238	31,381,529	28,449,786	31,381,529	28,449,786	NC	Onslow	1
2874692	0.00009944238	176,245,579	159,564,208	176,245,579	159,564,208	NC	Carteret	1
2875474	0.00009944238	29,053,740	25,279,435	29,053,740	25,279,435	NC	Carteret	1
2875610	0.00009944238	24,434,400	21,251,022	24,434,400	21,251,022	NC	Onslow	1
2875633	0.00009944238	118,899,381	106,405,455	118,899,381	106,405,455	NC	Onslow	1
2875640	0.00009944238	90,593,398	79,192,643	90,593,398	79,192,643	NC	Onslow	1
2875852	0.00009944238	71,737,339	64,004,898	71,737,339	64,004,898	NC	Pender	1
2877048	0.00009944238	111,787,825	98,588,974	111,787,825	98,588,974	NC	Carteret	1
2877169	0.00009944238	66,448,256	58,789,723	66,448,256	58,789,723	NC	Onslow	1
2877192	0.00009944238	48,107,118	43,416,854	48,107,118	43,416,854	NC	New Hanover	1
2877246	0.00009944238	54,721,103	48,045,409	54,721,103	48,045,409	NC	New Hanover	1
2853208	0.00009967666	6,608,060	6,133,019	6,608,060	6,133,019	NC	Dare	0
2869885	0.00009969711	418,906,150	385,426,880	418,906,150	385,426,880	NC	Carteret	2
2865660	0.00009981878	400,740	348,117	400,740	348,117	FL	Pasco	1
2857443	0.00010010168	198,849,915	180,333,115	198,849,915	180,333,115	FL	Monroe	4
2856648	0.00010032441	744,398	600,693	744,398	600,693	FL	Broward	4
2854517	0.00010036965	871,806	748,599	871,806	748,599	FL	Monroe	3
2850961	0.00010044420	503,991,223	464,614,433	503,991,223	464,614,433	NC	New Hanover	2
2856423	0.00010044420	391,874,184	356,706,980	391,874,184	356,706,980	NC	Onslow	2
2871762	0.00010044420	328,272,995	296,433,570	328,272,995	296,433,570	NC	New Hanover	2
2855364	0.00010052313	84,891,058	77,579,084	84,891,058	77,579,084	FL	Palm Beach	5
2850000	0.00010052943	55,576,036	51,585,881	55,576,036	51,585,881	FL	Monroe	2
2872041	0.00010054675	1,456,109,132	1,344,914,905	1,398,687,328	1,290,437,932	NC	Onslow	3
2851158	0.00010072416	143,475,024	135,882,066	143,475,024	135,882,066	NC	Carteret	2
2857350	0.00010078549	57,086,093	49,517,755	57,086,093	49,517,755	FL	Bay	2
2866164	0.00010080099	38,107,736	34,180,099	38,107,736	34,180,099	NC	Carteret	1
2863316	0.00010083809	2,298,685	2,141,953	2,298,685	2,141,953	FL	Monroe	2
2868781	0.00010106357	2,892,106	2,422,882	2,858,132	2,390,480	FL	Duval	0
2873523	0.00010106592	21,694,400	18,140,036	21,694,400	18,140,036	SC	Charleston	1
2854079	0.00010106678	361,211,110	337,723,539	361,211,110	337,723,539	NC	Hyde	1
2853621	0.00010111950	44,469,525	39,981,350	44,469,525	39,981,350	NC	Carteret	0
2872007	0.00010117437	21,325,312	18,691,940	21,325,312	18,691,940	FL	Pinellas	1
2874483	0.00010138344	240,716,148	229,213,557	240,716,148	229,213,557	NC	Dare	2
2853458	0.00010150758	21,331,411	19,479,585	21,331,411	19,479,585	FL	Collier	3
2866711	0.00010158469	3,267,543	2,752,080	3,267,543	2,752,080	GA	Glynn	1
2853050	0.00010163757	490,867,764	463,857,228	490,867,764	463,857,228	NC	Dare	2
2877858	0.00010166858	11,563,693	10,751,362	11,563,693	10,751,362	NY	Suffolk	3
2860538	0.00010169146	298,444,745	276,244,511	298,444,745	276,244,511	FL	Duval	1
2865041	0.00010171049	64,638,492	59,327,888	64,638,492	59,327,888	NC	Carteret	1
2858451	0.00010173732	300,750,422	288,122,425	300,750,422	288,122,425	NC	Hyde	2
2849408	0.00010176725	17,008,232	15,827,065	17,008,232	15,827,065	NY	Suffolk	0
2849784	0.00010196693	63,012,693	59,753,207	63,012,693	59,753,207	NC	Hyde	1
2868065	0.00010201836	512,314,941	464,758,196	509,746,255	462,270,300	NC	Brunswick	2
2866540	0.00010210267	32,862,823	29,755,503	32,862,823	29,755,503	NC	Brunswick	1
2874876	0.00010213848	17,660,797	14,984,836	17,660,797	14,984,836	SC	Charleston	2
2856311	0.00010218077	44,822,756	42,316,786	44,822,756	42,316,786	NC	Hyde	1
2877575	0.00010227683	144,846,266	131,644,530	144,846,266	131,644,530	SC	Charleston	2
2876534	0.00010231207	10,231,906	9,345,976	10,231,906	9,345,976	FL	Miami-Dade	4
2855805	0.00010241602	9,694,084	9,093,333	9,694,084	9,093,333	NC	Dare	0
2877232	0.00010258390	42,168,473	40,035,902	42,168,473	40,035,902	RI	Washington	2
2853541	0.00010264184	112,953,520	103,653,844	112,953,520	103,653,844	NC	Carteret	1
2866843	0.00010264530	14,738,285	13,969,325	14,738,285	13,969,325	NY	Queens	2
2858182	0.00010277675	196,955,742	181,029,172	196,955,742	181,029,172	FL	Miami-Dade	4
2859459	0.00010277675	212,740,938	193,088,375	212,740,938	193,088,375	FL	Monroe	4
2864301	0.00010277675	87,850,245	83,287,046	87,850,245	83,287,046	FL	Monroe	4
2858838	0.00010292791	113,362,781	106,145,765	113,362,781	106,145,765	NC	Hyde	2
2869838	0.00010293690	75,013,354	66,951,414	75,013,354	66,951,414	NC	Brunswick	2
2865394	0.00010310250	4,117,615	3,688,837	4,117,615	3,688,837	FL	Palm Beach	1
2853304	0.00010337115	247,809,588	227,909,325	247,809,588	227,909,325	FL	Miami-Dade	3
2868995	0.00010353089	9,135,606	8,035,558	9,135,606	8,035,558	NC	Currituck	1
2851983	0.00010354717	475,406,516	430,806,749	475,406,516	430,806,749	NC	New Hanover	3
2872018	0.00010354717	665,946,711	619,099,297	665,946,711	619,099,297	NC	New Hanover	2
2851915	0.00010358643	235,446,433	222,810,309	235,446,433	222,810,309	NC	Carteret	1
2876411	0.00010369612	224,691	187,548	224,691	187,548	FL	Collier	2

EventID	RATE	GU_Loss_wDS	GR_Loss_wDS	GU_Loss_xDS	GR_Loss_xDS	LandfallState	LandfallCounty	SS_Intensity
2867130	0.00010384316	159,639,999	143,073,067	158,718,801	142,178,218	SC	Charleston	2
2872440	0.00010399503	105,173,493	95,919,970	105,173,493	95,919,970	NC	Onslow	1
2863422	0.00010402909	883,358	736,596	883,358	736,596	FL	Flagler	3
2864366	0.00010419854	2,548,836	2,105,451	2,548,836	2,105,451	FL	Duval	2
2848886	0.00010426488	354,067,134	326,090,890	354,067,134	326,090,890	FL	Pasco	3
2855653	0.00010426488	23,518,512	20,820,560	23,518,512	20,820,560	FL	Hernando	3
2857440	0.00010426488	280,957	235,246	280,957	235,246	FL	Hernando	3
2859582	0.00010426488	39,952,756	34,166,969	39,952,756	34,166,969	FL	Pasco	3
2867334	0.00010426488	101,521,567	89,715,684	100,076,762	88,320,361	FL	Pasco	3
2872311	0.00010426488	124,246,612	112,487,231	124,246,612	112,487,231	FL	Hernando	3
2873257	0.00010426488	110,870,797	101,666,022	110,870,797	101,666,022	FL	Hernando	3
2868009	0.00010438238	1,914,431	1,673,440	1,914,431	1,673,440	FL	Monroe	1
2861108	0.00010458874	457,142,641	425,002,781	457,142,641	425,002,781	NC	Carteret	2
2874801	0.00010459731	12,953,345	11,840,794	12,953,345	11,840,794	FL	Monroe	2
2870523	0.00010471202	55,591,275	52,640,406	55,591,275	52,640,406	NC	Hyde	1
2862302	0.00010485289	175,638	145,542	175,638	145,542	NC	Dare	0
2876878	0.00010485289	161,409	132,162	161,409	132,162	NJ	Atlantic	0
2861306	0.00010488336	166,634,230	159,101,330	166,634,230	159,101,330	NC	Carteret	1
2875360	0.00010490709	166,379,361	153,902,876	166,379,361	153,902,876	NC	Brunswick	1
2874562	0.00010491785	1,835,340,556	1,727,745,040	1,694,859,846	1,596,502,660	NC	Brunswick	4
2854218	0.00010501402	413,018,958	384,605,178	413,018,958	384,605,178	NC	Carteret	2
2848500	0.00010507024	22,249,155	20,745,304	22,249,155	20,745,304	NC	Carteret	1
2848600	0.00010507024	50,388,096	44,636,010	50,388,096	44,636,010	NC	Carteret	1
2848968	0.00010507024	69,091,967	62,177,715	69,091,967	62,177,715	NC	Carteret	1
2849288	0.00010507024	37,539,909	34,638,123	37,539,909	34,638,123	NC	Carteret	1
2849880	0.00010507024	57,630,837	52,493,724	57,630,837	52,493,724	NC	Carteret	1
2850107	0.00010507024	47,210,218	40,982,886	47,210,218	40,982,886	NC	Carteret	1
2850161	0.00010507024	44,588,292	41,279,159	44,588,292	41,279,159	NC	Carteret	1
2850477	0.00010507024	157,551,887	142,130,592	157,551,887	142,130,592	NC	Carteret	2
2850591	0.00010507024	63,258,602	55,605,073	63,258,602	55,605,073	NC	Carteret	1
2850745	0.00010507024	48,089,247	43,692,768	48,089,247	43,692,768	NC	Carteret	1
2850981	0.00010507024	99,300,353	87,032,714	99,300,353	87,032,714	NC	Carteret	1
2850988	0.00010507024	29,863,611	26,640,314	29,863,611	26,640,314	NC	Carteret	1
2852010	0.00010507024	50,782,487	45,651,054	50,782,487	45,651,054	NC	Carteret	1
2852274	0.00010507024	26,965,068	23,253,282	26,965,068	23,253,282	NC	Carteret	1
2852369	0.00010507024	40,424,225	36,814,021	40,424,225	36,814,021	NC	Carteret	1
2852411	0.00010507024	61,421,773	56,699,906	61,421,773	56,699,906	NC	Carteret	1
2852645	0.00010507024	94,748,189	88,115,838	94,748,189	88,115,838	NC	Carteret	1
2853105	0.00010507024	50,370,044	47,237,059	50,370,044	47,237,059	NC	Carteret	1
2853676	0.00010507024	107,625,354	96,590,134	107,625,354	96,590,134	NC	Carteret	1
2853759	0.00010507024	23,010,235	21,565,641	23,010,235	21,565,641	NC	Carteret	1
2853780	0.00010507024	20,642,588	18,761,212	20,642,588	18,761,212	NC	Carteret	1
2853834	0.00010507024	141,387,558	130,281,495	141,387,558	130,281,495	NC	Carteret	1
2854047	0.00010507024	21,676,233	19,299,605	21,676,233	19,299,605	NC	Carteret	1
2854078	0.00010507024	28,596,205	25,274,408	28,596,205	25,274,408	NC	Carteret	1
2854461	0.00010507024	28,555,767	25,039,500	28,555,767	25,039,500	NC	Carteret	1
2854479	0.00010507024	24,013,674	22,142,858	24,013,674	22,142,858	NC	Carteret	1
2854600	0.00010507024	59,270,412	54,231,605	59,270,412	54,231,605	NC	Carteret	1
2854603	0.00010507024	86,151,247	78,009,735	86,151,247	78,009,735	NC	Carteret	1
2854670	0.00010507024	54,329,233	48,850,824	54,329,233	48,850,824	NC	Carteret	1
2854769	0.00010507024	12,038,691	10,495,170	12,038,691	10,495,170	NC	Carteret	1
2855287	0.00010507024	23,798,632	21,984,343	23,798,632	21,984,343	NC	Carteret	1
2855327	0.00010507024	24,322,583	22,190,763	24,322,583	22,190,763	NC	Carteret	1
2855385	0.00010507024	12,492,981	11,208,354	12,492,981	11,208,354	NC	Carteret	1
2855503	0.00010507024	17,093,397	15,622,822	17,093,397	15,622,822	NC	Carteret	1
2855853	0.00010507024	50,920,767	48,227,718	50,920,767	48,227,718	NC	Carteret	1
2856218	0.00010507024	18,882,890	16,542,824	18,882,890	16,542,824	NC	Carteret	1
2856268	0.00010507024	99,190,902	89,202,282	99,190,902	89,202,282	NC	Carteret	1
2856463	0.00010507024	51,926,949	45,849,006	51,926,949	45,849,006	NC	Carteret	1
2856559	0.00010507024	71,622,983	63,823,309	71,622,983	63,823,309	NC	Carteret	1
2856754	0.00010507024	195,384,720	180,513,551	195,384,720	180,513,551	NC	Carteret	1
2856800	0.00010507024	97,038,357	92,106,897	97,038,357	92,106,897	NC	Carteret	1
2857231	0.00010507024	24,233,324	21,655,536	24,233,324	21,655,536	NC	Carteret	1
2857245	0.00010507024	100,879,546	91,044,801	100,879,546	91,044,801	NC	Carteret	1
2857249	0.00010507024	8,416,339	7,187,436	8,416,339	7,187,436	NC	Carteret	1
2857403	0.00010507024	8,603,505	7,522,525	8,603,505	7,522,525	NC	Carteret	1
2857525	0.00010507024	39,958,636	35,383,862	39,958,636	35,383,862	NC	Carteret	1
2857559	0.00010507024	22,869,979	21,526,557	22,869,979	21,526,557	NC	Carteret	1
2857641	0.00010507024	26,709,860	23,138,512	26,709,860	23,138,512	NC	Carteret	1
2857710	0.00010507024	45,010,587	41,358,265	45,010,587	41,358,265	NC	Carteret	1
2874227	0.00010507024	18,541,575	16,277,044	18,541,575	16,277,044	NC	Carteret	1
2874235	0.00010507024	13,437,066	11,638,643	13,437,066	11,638,643	NC	Carteret	1
2874323	0.00010507024	10,870,410	9,403,055	10,870,410	9,403,055	NC	Carteret	1
2874336	0.00010507024	62,333,550	56,395,734	62,333,550	56,395,734	NC	Carteret	1
2874462	0.00010507024	9,115,898	8,017,250	9,115,898	8,017,250	NC	Carteret	1
2874511	0.00010507024	37,625,422	33,599,943	37,625,422	33,599,943	NC	Carteret	1

EventID	RATE	GU_Loss_wDS	GR_Loss_wDS	GU_Loss_xDS	GR_Loss_xDS	LandfallState	LandfallCounty	SS_Intensity
2874615	0.00010507024	25,153,101	23,381,726	25,153,101	23,381,726	NC	Carteret	1
2874694	0.00010507024	51,079,999	45,084,788	51,079,999	45,084,788	NC	Carteret	1
2874875	0.00010507024	36,570,869	32,071,051	36,570,869	32,071,051	NC	Carteret	1
2874984	0.00010507024	26,395,924	23,014,871	26,395,924	23,014,871	NC	Carteret	2
2875323	0.00010507024	152,388,217	137,972,238	152,388,217	137,972,238	NC	Carteret	1
2875528	0.00010507024	29,606,352	26,532,627	29,606,352	26,532,627	NC	Carteret	1
2875564	0.00010507024	26,923,646	25,114,366	26,923,646	25,114,366	NC	Carteret	1
2875634	0.00010507024	34,718,277	30,389,701	34,718,277	30,389,701	NC	Carteret	1
2875743	0.00010507024	7,765,838	6,517,856	7,765,838	6,517,856	NC	Carteret	1
2875752	0.00010507024	56,983,884	50,985,783	56,983,884	50,985,783	NC	Carteret	1
2875943	0.00010507024	15,226,455	13,905,555	15,226,455	13,905,555	NC	Carteret	1
2876168	0.00010507024	23,916,038	22,202,863	23,916,038	22,202,863	NC	Carteret	1
2876201	0.00010507024	105,603,084	94,175,189	105,603,084	94,175,189	NC	Carteret	1
2876344	0.00010507024	22,276,328	19,569,150	22,276,328	19,569,150	NC	Carteret	1
2876869	0.00010507024	17,342,224	16,102,806	17,342,224	16,102,806	NC	Carteret	1
2877051	0.00010507024	24,095,437	21,169,611	24,095,437	21,169,611	NC	Carteret	1
2877122	0.00010507024	93,249,749	82,340,366	93,249,749	82,340,366	NC	Carteret	1
2877161	0.00010507024	10,327,784	9,007,087	10,327,784	9,007,087	NC	Carteret	1
2877281	0.00010507024	94,126,969	85,592,872	94,126,969	85,592,872	NC	Carteret	1
2877496	0.00010507024	178,134,248	165,235,368	178,134,248	165,235,368	NC	Carteret	1
2877554	0.00010507024	86,349,925	79,768,350	86,349,925	79,768,350	NC	Carteret	1
2877649	0.00010507024	113,207,053	100,921,993	113,207,053	100,921,993	NC	Carteret	1
2877671	0.00010507024	143,260,096	132,422,756	143,260,096	132,422,756	NC	Carteret	1
2877675	0.00010507024	16,071,884	14,009,573	16,071,884	14,009,573	NC	Carteret	1
2877830	0.00010507024	72,927,718	67,645,805	72,927,718	67,645,805	NC	Carteret	1
2878025	0.00010507024	2,329,626	1,952,079	2,329,626	1,952,079	NC	Carteret	1
2878036	0.00010507024	4,764,950	4,077,131	4,764,950	4,077,131	NC	Carteret	1
2878100	0.00010507024	82,009,720	73,318,216	82,009,720	73,318,216	NC	Carteret	1
2878182	0.00010507024	12,301,977	11,092,397	12,301,977	11,092,397	NC	Carteret	1
2861705	0.00010508900	10,737,035	10,060,089	10,737,035	10,060,089	NC	Hyde	0
2860950	0.00010524177	734,354,758	695,166,593	734,354,758	695,166,593	FL	Palm Beach	4
2848658	0.00010542816	124,425,717	115,308,876	124,425,717	115,308,876	FL	Pinellas	1
2864600	0.00010544139	61,964,330	58,439,970	61,964,330	58,439,970	FL	Charlotte	1
2865363	0.00010544139	11,925,418	10,851,293	11,925,418	10,851,293	FL	Franklin	2
2874609	0.00010555563	83,445	69,603	83,445	69,603	FL	Flagler	1
2851332	0.00010565713	103,743,371	96,946,518	103,743,371	96,946,518	NC	Dare	1
2851569	0.00010601469	332,161,274	298,574,502	332,161,274	298,574,502	SC	Georgetown	2
2876578	0.00010604118	3,653,230	2,981,878	3,653,230	2,981,878	FL	Duval	1
2862832	0.00010617226	28,994,733	25,862,907	28,994,733	25,862,907	FL	Sarasota	3
2856396	0.00010629030	10,742,576	9,329,834	10,742,576	9,329,834	NC	Carteret	0
2851733	0.00010646839	14,354,054	13,352,566	14,354,054	13,352,566	NC	Dare	0
2871756	0.00010669624	11,503	7,940	11,503	7,940	FL	Broward	2
2868934	0.00010677740	9,488,736	8,131,294	9,488,736	8,131,294	SC	Charleston	1
2863630	0.00010687259	111,825,534	104,733,579	111,825,534	104,733,579	NC	Hyde	1
2869502	0.00010688417	236,267,248	212,666,219	236,267,248	212,666,219	FL	Franklin	1
2875120	0.00010689755	86,218,321	82,024,049	86,218,321	82,024,049	NC	Hyde	1
2856822	0.00010712596	13,753,404	11,910,223	13,753,404	11,910,223	FL	Franklin	1
2862723	0.00010718727	1,030,540	909,991	1,030,540	909,991	NY	Suffolk	1
2849628	0.00010723649	77,798,684	70,839,166	77,798,684	70,839,166	NC	Brunswick	1
2849684	0.00010723649	83,642,507	74,803,864	83,642,507	74,803,864	NC	Brunswick	1
2849799	0.00010723649	86,693,373	77,440,685	86,693,373	77,440,685	NC	Brunswick	1
2850033	0.00010723649	99,537,202	87,068,671	99,537,202	87,068,671	SC	Horry	1
2851040	0.00010723649	96,603,870	86,460,588	96,603,870	86,460,588	NC	Brunswick	1
2851887	0.00010723649	142,882,377	129,870,796	142,882,377	129,870,796	NC	Brunswick	2
2852298	0.00010723649	64,011,310	56,186,211	64,011,310	56,186,211	NC	New Hanover	1
2853664	0.00010723649	56,708,959	50,762,564	56,708,959	50,762,564	SC	Horry	1
2854188	0.00010723649	98,594,966	88,346,550	98,594,966	88,346,550	NC	Brunswick	1
2855494	0.00010723649	185,098,132	169,582,082	185,098,132	169,582,082	NC	Brunswick	1
2856274	0.00010723649	96,293,970	87,808,331	96,293,970	87,808,331	NC	Brunswick	1
2857596	0.00010723649	142,140,635	128,509,077	142,140,635	128,509,077	NC	Brunswick	1
2857716	0.00010723649	95,730,048	84,922,684	95,730,048	84,922,684	SC	Horry	1
2857722	0.00010723649	76,840,720	69,725,549	76,840,720	69,725,549	NC	Brunswick	1
2874594	0.00010723649	58,197,743	53,145,451	58,197,743	53,145,451	NC	Brunswick	1
2875028	0.00010723649	35,293,289	31,551,695	35,293,289	31,551,695	NC	Brunswick	1
2875215	0.00010723649	83,525,048	74,767,687	83,525,048	74,767,687	NC	Brunswick	1
2875218	0.00010723649	71,319,812	63,410,661	71,319,812	63,410,661	NC	Brunswick	1
2875403	0.00010723649	45,650,634	41,753,267	45,650,634	41,753,267	NC	New Hanover	1
2875912	0.00010723649	101,677,326	91,356,553	101,677,326	91,356,553	NC	Brunswick	1
2876239	0.00010723649	43,008,914	38,120,350	43,008,914	38,120,350	NC	Brunswick	1
2877421	0.00010723649	77,032,093	69,616,375	77,032,093	69,616,375	NC	Brunswick	1
2877579	0.00010723649	182,314,854	165,213,500	182,314,854	165,213,500	NC	Brunswick	1
2874442	0.00010730240	2,882,456	2,546,111	2,882,456	2,546,111	NC	Dare	0
2853149	0.00010739574	60,977,056	54,082,029	60,977,056	54,082,029	LA	Iberia	3
2860264	0.00010744462	96,642,671	90,961,269	96,642,671	90,961,269	NC	Dare	1
2869410	0.00010753695	12,941,995	10,859,262	12,941,995	10,859,262	SC	Beaufort	2
2873197	0.00010786581	17,655,231	16,616,574	17,655,231	16,616,574	NJ	Atlantic	1

EventID	RATE	GU_Loss_wDS	GR_Loss_wDS	GU_Loss_xDS	GR_Loss_xDS	LandfallState	LandfallCounty	SS_Intensity
2856070	0.00010809737	11,992,344	11,174,443	11,992,344	11,174,443	FL	Monroe	3
2869429	0.00010812399	550,080,252	511,009,869	550,080,252	511,009,869	NC	Onslow	1
2860223	0.00010815120	408,181,202	375,113,245	408,181,202	375,113,245	FL	Duval	1
2856362	0.00010816282	2,874,489	2,518,570	2,874,489	2,518,570	FL	Monroe	3
2858924	0.00010821840	5,252,719	4,555,351	5,252,719	4,555,351	FL	Martin	0
2872350	0.00010840070	25,344,081	24,071,498	25,344,081	24,071,498	VA	Virginia Beach	1
2865302	0.00010861820	15,293,881	13,461,986	15,293,881	13,461,986	GA	Chatham	2
2853714	0.00010872524	36,007,343	34,019,412	36,007,343	34,019,412	NC	Dare	1
2860030	0.00010884737	38,727,752	36,796,820	38,727,752	36,796,820	NC	Hyde	2
2869632	0.00010887190	35,378,853	30,446,929	35,378,853	30,446,929	SC	Charleston	2
2873876	0.00010887190	1,500,755	1,169,822	1,500,755	1,169,822	SC	Charleston	2
2850696	0.00010903045	215,998,876	195,158,220	215,998,876	195,158,220	SC	Georgetown	2
2860181	0.00010909366	1,013,186,293	962,626,348	1,013,186,293	962,626,348	NC	Brunswick	4
2873339	0.00010914112	69,297,848	61,270,448	69,297,848	61,270,448	FL	Martin	0
2858687	0.00010948007	11,125,884	9,673,452	11,125,884	9,673,452	FL	Collier	2
2862319	0.00010952543	8,848,201	7,319,637	8,848,201	7,319,637	FL	Walton	1
2864911	0.00010958066	16,588,225	15,628,094	16,588,225	15,628,094	FL	Palm Beach	2
2868100	0.00010973230	57,960,844	53,766,768	57,960,844	53,766,768	RI	Washington	1
2855855	0.00010994434	269,723,426	245,884,850	269,723,426	245,884,850	SC	Charleston	2
2868866	0.00011023337	476,303	413,379	476,303	413,379	RI	Newport	2
2871334	0.00011036589	202,891,299	192,717,115	202,891,299	192,717,115	NC	Dare	1
2850006	0.00011043342	5,711,236	5,227,847	5,711,236	5,227,847	VA	Virginia Beach	1
2865934	0.00011050942	151,227,107	141,369,904	151,227,107	141,369,904	FL	Duval	1
2849035	0.00011054179	170,212,381	159,292,512	170,212,381	159,292,512	NC	Hyde	1
2875630	0.00011056125	383,295,469	348,230,732	379,137,813	344,191,478	SC	Georgetown	2
2862066	0.00011063926	25,133,647	23,779,639	25,133,647	23,779,639	NC	Carteret	1
2852768	0.00011075872	453,998,725	420,025,967	453,998,725	420,025,967	FL	Collier	1
2867610	0.00011095648	80,911,614	75,403,678	80,911,614	75,403,678	FL	St. Lucie	3
2867604	0.00011118426	53,638,102	50,512,941	53,638,102	50,512,941	ME	Washington	1
2857983	0.00011123375	174,887,994	160,164,229	174,887,994	160,164,229	NC	Brunswick	2
2867799	0.00011124446	21,429,114	18,754,972	21,429,114	18,754,972	FL	Brevard	1
2859031	0.00011132784	108,580,260	99,047,417	108,580,260	99,047,417	FL	Brevard	2
2862793	0.00011137739	27,255,087	23,721,265	27,255,087	23,721,265	SC	Colleton	2
2877486	0.00011140521	85,913,618	77,985,560	85,913,618	77,985,560	NC	Carteret	1
2861491	0.00011162966	217,677,305	200,561,344	217,677,305	200,561,344	FL	Monroe	1
2875721	0.00011164527	11	8	11	8	LA	Terrebonne	4
2871252	0.00011166867	8,742,355	8,140,738	8,742,355	8,140,738	NY	Suffolk	1
2872336	0.00011168640	734,346,850	677,217,510	715,663,117	659,046,969	NC	Brunswick	3
2853980	0.00011172252	49,270,914	46,860,406	49,270,914	46,860,406	NC	Hyde	1
2871459	0.00011186473	7,155,004	6,209,514	7,155,004	6,209,514	SC	Colleton	2
2857600	0.00011188538	20,107,242	19,012,569	20,107,242	19,012,569	NC	Carteret	1
2868436	0.00011194845	49,312,671	42,380,477	49,312,671	42,380,477	FL	Monroe	1
2873504	0.00011211607	1,095,567	960,410	1,095,567	960,410	NY	Suffolk	3
2855677	0.00011214885	69,295,894	63,001,761	69,295,894	63,001,761	NC	Brunswick	1
2856250	0.00011214885	68,172,086	61,116,383	68,172,086	61,116,383	NC	Brunswick	1
2858660	0.00011214885	19,256,630	17,260,012	19,256,630	17,260,012	NC	Brunswick	1
2860894	0.00011214885	138,705,486	126,172,084	138,705,486	126,172,084	NC	New Hanover	1
2875520	0.00011221678	101,729	84,239	101,729	84,239	LA	Terrebonne	1
2859473	0.00011221932	71,041,629	64,249,355	71,041,629	64,249,355	NC	Brunswick	1
2864038	0.00011221932	31,053,527	27,137,837	31,053,527	27,137,837	NC	New Hanover	1
2874093	0.00011221932	101,754,835	91,805,520	101,754,835	91,805,520	NC	Brunswick	1
2857425	0.00011226335	16,883,577	14,168,780	16,883,577	14,168,780	SC	Charleston	2
2870208	0.00011259814	338,936,967	325,362,119	338,936,967	325,362,119	FL	Collier	1
2867382	0.00011265415	48,472,069	46,109,975	48,472,069	46,109,975	FL	Monroe	3
2854277	0.00011287270	64,607,995	55,340,721	64,607,995	55,340,721	NC	Brunswick	0
2851025	0.00011288459	2,339,064	2,070,847	2,339,064	2,070,847	NY	Suffolk	0
2873615	0.00011293595	21,147,223	18,954,894	21,147,223	18,954,894	SC	Charleston	2
2858769	0.00011295868	418,784,187	389,782,842	418,784,187	389,782,842	FL	Monroe	1
2861734	0.00011303357	131,932,122	124,958,651	131,932,122	124,958,651	NC	Dare	1
2854258	0.00011306168	147,106,227	134,102,317	147,106,227	134,102,317	GA	Chatham	1
2858279	0.00011309473	4,947,879	4,541,126	4,947,879	4,541,126	DE	Sussex	0
2862080	0.00011329596	20,193,205	18,058,001	20,193,205	18,058,001	FL	Pinellas	1
2848596	0.00011331009	263,592,482	255,292,141	263,592,482	255,292,141	NC	Hyde	2
2849202	0.00011334078	127,098,036	112,870,739	127,098,036	112,870,739	SC	Charleston	2
2853369	0.00011344437	1,091,720	977,839	1,091,720	977,839	NC	Hyde	0
2867872	0.00011354959	213,461,655	197,186,100	213,461,655	197,186,100	NC	Carteret	2
2860980	0.00011370199	16,001,052	14,700,861	16,001,052	14,700,861	NC	Hyde	0
2872026	0.00011399370	19,509,228	18,303,091	19,509,228	18,303,091	NC	Carteret	1
2869541	0.00011403736	3,694,641,635	3,318,426,794	3,137,575,262	2,876,319,103	FL	Monroe	2
2876645	0.00011403870	37,533,465	35,372,493	37,533,465	35,372,493	NC	Carteret	0
2866566	0.00011425877	846,834,108	793,306,599	840,311,835	787,008,145	NC	Brunswick	3
2857680	0.00011430844	3,987,976	3,598,635	3,987,976	3,598,635	MA	Bristol	2
2855957	0.00011433145	165,894,284	150,623,623	165,894,284	150,623,623	NC	Carteret	2
2868699	0.00011440034	406,021,879	381,405,594	406,021,879	381,405,594	FL	Hillsborough	1
2867536	0.00011440228	20,472,096	17,738,195	20,472,096	17,738,195	GA	McIntosh	2
2850630	0.00011442370	391,243	326,577	391,243	326,577	VA	Accomack	0

EventID	RATE	GU_Loss_wDS	GR_Loss_wDS	GU_Loss_xDS	GR_Loss_xDS	LandfallState	LandfallCounty	SS_Intensity
2870337	0.00011469293	30,890,514	27,624,406	30,890,514	27,624,406	FL	Monroe	3
2863692	0.00011488422	10,694,682	10,064,771	10,694,682	10,064,771	NY	Nassau	4
2873957	0.00011497299	744,788	675,618	744,788	675,618	VA	Northampton	0
2866914	0.00011504994	25,538,808	22,185,202	25,538,808	22,185,202	SC	Charleston	2
2868343	0.00011514121	74,694,858	71,012,232	74,694,858	71,012,232	NC	Hyde	1
2868434	0.00011542054	546,712,818	508,678,829	546,712,818	508,678,829	NC	Brunswick	4
2874604	0.00011542074	17,861,568	16,953,316	17,861,568	16,953,316	NC	Dare	1
2862278	0.00011549896	34,501,636	31,133,700	34,501,636	31,133,700	FL	Monroe	3
2852421	0.00011550527	36,484,395	32,426,843	36,484,395	32,426,843	NC	Carteret	1
2870845	0.00011557431	50,418,326	47,177,654	50,418,326	47,177,654	FL	Collier	0
2858674	0.00011570240	84,091,549	78,077,575	84,091,549	78,077,575	FL	Lee	2
2873215	0.00011583333	184,086,727	163,953,596	175,016,175	155,181,980	FL	Pinellas	4
2848521	0.00011588897	49,320,834	46,486,234	49,320,834	46,486,234	NC	Dare	1
2867337	0.00011593411	221,104,563	204,729,845	221,104,563	204,729,845	VA	Virginia Beach	2
2854758	0.00011595489	10,039,211	8,353,238	10,039,211	8,353,238	FL	Monroe	1
2855133	0.00011615703	26,361,496	22,252,417	26,361,496	22,252,417	FL	Citrus	4
2877651	0.00011615703	1,300,877	1,062,685	1,300,877	1,062,685	FL	Levy	4
2858504	0.00011619906	138,666,378	127,009,849	138,666,378	127,009,849	FL	Manatee	2
2861281	0.00011651169	29,272,845	27,409,541	29,272,845	27,409,541	NC	Hyde	1
2865170	0.00011653535	304,925,053	282,142,409	304,925,053	282,142,409	NC	Brunswick	2
2864962	0.00011673504	25,668,312	23,024,079	25,668,312	23,024,079	SC	Horry	2
2873762	0.00011683990	130,577,929	115,317,380	130,577,929	115,317,380	FL	Indian River	2
2863893	0.00011698603	1,989,187,916	1,856,207,903	1,803,417,878	1,694,111,248	SC	Horry	4
2875516	0.00011711546	233,300,367	210,142,556	233,300,367	210,142,556	NC	Dare	2
2869391	0.00011712568	96,387,536	88,920,778	82,547,954	75,406,962	SC	Charleston	3
2862472	0.00011744002	7,591,102	6,838,293	7,591,102	6,838,293	SC	Colleton	2
2871889	0.00011747107	104,036,391	94,721,221	104,036,391	94,721,221	NC	Carteret	2
2862072	0.00011749802	94,681,674	89,459,244	94,681,674	89,459,244	NC	Hyde	1
2850106	0.00011754021	22,703,167	19,529,217	22,703,167	19,529,217	NC	Carteret	0
2858685	0.00011756309	127,652,743	119,469,193	127,652,743	119,469,193	NC	Currituck	2
2861559	0.00011764988	652,468,770	612,494,607	652,468,770	612,494,607	FL	Citrus	3
2876047	0.00011773799	251,191,023	229,091,883	251,191,023	229,091,883	SC	Charleston	1
2877155	0.00011780693	419,969	343,957	419,969	343,957	FL	Monroe	1
2852005	0.00011781158	18,977,996	17,974,749	18,977,996	17,974,749	NC	Dare	2
2871795	0.00011792709	986,787	802,795	986,787	802,795	FL	Monroe	0
2856893	0.00011795946	153,350,482	139,182,875	153,350,482	139,182,875	NC	Hyde	1
2873569	0.00011802962	10,645,126	9,981,795	10,645,126	9,981,795	VA	Virginia Beach	1
2876622	0.00011803707	41,522,705	37,498,162	41,522,705	37,498,162	NC	Onslow	1
2862296	0.00011811058	103,805,427	98,985,645	103,805,427	98,985,645	NC	Dare	2
2856024	0.00011814838	57,114,071	51,873,348	57,114,071	51,873,348	NC	New Hanover	1
2860281	0.00011858927	19,055,104	18,026,957	19,055,104	18,026,957	NY	Suffolk	3
2871048	0.00011868189	436,392,046	392,971,292	436,392,046	392,971,292	NC	Brunswick	1
2854235	0.00011870759	256,759	212,614	256,759	212,614	LA	St. Bernard	0
2872948	0.00011890186	372,491	306,871	372,491	306,871	VA	Accomack	0
2865650	0.00011901595	335,642,782	320,186,779	335,642,782	320,186,779	NC	Hyde	3
2872679	0.00011905303	39,965,461	37,246,864	39,965,461	37,246,864	NC	Hyde	1
2860168	0.00011905538	173,170,846	161,588,522	173,170,846	161,588,522	NC	Hyde	1
2874031	0.00011905756	92,342,798	87,400,845	92,342,798	87,400,845	NC	Carteret	3
2864185	0.00011907158	133,794,256	120,354,738	133,794,256	120,354,738	SC	Horry	1
2877483	0.00011911990	201,057,156	180,832,485	201,057,156	180,832,485	NC	Pender	2
2868414	0.00011917021	5,875,225	4,924,637	5,875,225	4,924,637	FL	Monroe	1
2876703	0.00011928360	2,360,465	1,955,624	2,360,465	1,955,624	FL	Palm Beach	0
2849038	0.00011938085	76,519,341	68,939,535	76,519,341	68,939,535	NC	Brunswick	2
2852139	0.00011938085	127,165,727	114,979,718	127,165,727	114,979,718	NC	Brunswick	2
2853363	0.00011938085	69,673,084	62,962,171	69,673,084	62,962,171	SC	Horry	2
2872771	0.00011938085	102,462,590	93,084,725	102,462,590	93,084,725	NC	Brunswick	2
2875279	0.00011938085	150,496,074	136,791,588	150,496,074	136,791,588	SC	Horry	2
2875888	0.00011938085	122,342,229	109,855,591	122,342,229	109,855,591	NC	Brunswick	2
2876600	0.00011938085	146,806,694	133,731,953	146,806,694	133,731,953	NC	Brunswick	2
2860260	0.00011940592	157,946,128	141,390,894	157,946,128	141,390,894	NC	Brunswick	1
2854528	0.00011949145	15,817,508	14,799,993	15,817,508	14,799,993	FL	Monroe	1
2858046	0.00011973150	172,753,216	162,532,557	172,753,216	162,532,557	SC	Georgetown	2
2870793	0.00011985188	703,743	601,355	703,743	601,355	FL	Monroe	4
2855427	0.00011989948	125,684,021	119,436,350	125,684,021	119,436,350	NC	Hyde	2
2853184	0.00011995316	13,802,616	12,739,353	13,802,616	12,739,353	NC	Hyde	0
2865454	0.00011995316	2,505,061	2,096,942	2,505,061	2,096,942	NC	Onslow	0
2859432	0.00012004042	27,301,039	25,667,877	27,301,039	25,667,877	LA	Jefferson	2
2872107	0.00012007859	329,166,632	296,192,687	329,166,632	296,192,687	FL	Monroe	1
2865031	0.00012012142	25,463,872	24,171,145	25,463,872	24,171,145	NC	Dare	0
2862367	0.00012023091	87,975	73,865	87,975	73,865	FL	Monroe	3
2865523	0.00012038414	141,490,450	135,051,534	141,490,450	135,051,534	NC	Dare	1
2874045	0.00012046740	55,158,735	49,926,618	55,158,735	49,926,618	NC	Hyde	1
2876008	0.00012067764	51,642,345	46,865,815	51,642,345	46,865,815	FL	Palm Beach	4
2868010	0.00012074437	66,190,559	59,883,831	66,190,559	59,883,831	FL	Manatee	4
2853204	0.00012084097	99,112,639	93,753,281	99,112,639	93,753,281	FL	Sarasota	2
2855135	0.00012096559	134,016,785	120,936,400	134,016,785	120,936,400	NC	Dare	0

EventID	RATE	GU_Loss_wDS	GR_Loss_wDS	GU_Loss_xDS	GR_Loss_xDS	LandfallState	LandfallCounty	SS_Intensity
2876409	0.00012108831	3,828,594	3,253,171	3,828,594	3,253,171	FL	Pinellas	3
2872931	0.00012119076	8,117,058	6,890,634	8,117,058	6,890,634	FL	Monroe	4
2866462	0.00012125628	54,177,873	47,552,706	54,177,873	47,552,706	FL	Monroe	4
2856397	0.00012131541	19,628,376	18,717,124	19,628,376	18,717,124	NC	Hyde	1
2868548	0.00012153775	13,523,619	11,818,801	13,523,619	11,818,801	FL	Broward	2
2875532	0.00012167780	25,804,280	24,529,142	25,804,280	24,529,142	NC	Dare	0
2848767	0.00012178978	116,854,528	106,681,444	116,854,528	106,681,444	NC	Carteret	2
2848986	0.00012178978	50,789,802	47,674,245	50,789,802	47,674,245	NC	Carteret	2
2849498	0.00012178978	54,149,433	48,152,763	54,149,433	48,152,763	NC	Carteret	2
2849521	0.00012178978	15,280,520	13,401,324	15,280,520	13,401,324	NC	Carteret	2
2849545	0.00012178978	77,055,916	72,972,540	77,055,916	72,972,540	NC	Carteret	2
2849669	0.00012178978	31,173,916	26,980,373	31,173,916	26,980,373	NC	Carteret	2
2849936	0.00012178978	48,973,934	43,414,412	48,973,934	43,414,412	NC	Carteret	2
2851504	0.00012178978	214,685,192	204,889,134	214,685,192	204,889,134	NC	Carteret	2
2853496	0.00012178978	117,367,843	104,748,001	117,367,843	104,748,001	NC	Carteret	2
2853515	0.00012178978	62,563,752	56,855,863	62,563,752	56,855,863	NC	Carteret	2
2854029	0.00012178978	282,428,121	268,795,601	282,428,121	268,795,601	NC	Carteret	2
2854222	0.00012178978	120,020,210	108,131,869	120,020,210	108,131,869	NC	Carteret	2
2855850	0.00012178978	57,855,994	51,375,533	57,855,994	51,375,533	NC	Carteret	2
2872043	0.00012178978	70,367,189	64,189,005	70,367,189	64,189,005	NC	Carteret	2
2872275	0.00012178978	51,319,993	45,742,491	51,319,993	45,742,491	NC	Carteret	2
2872782	0.00012178978	105,244,708	98,156,291	105,244,708	98,156,291	NC	Carteret	2
2873691	0.00012178978	101,760,603	92,266,054	101,760,603	92,266,054	NC	Carteret	2
2873951	0.00012178978	52,245,129	48,904,741	52,245,129	48,904,741	NC	Carteret	2
2874681	0.00012178978	171,866,768	157,743,538	171,866,768	157,743,538	NC	Carteret	2
2876317	0.00012178978	48,378,690	44,220,739	48,378,690	44,220,739	NC	Carteret	2
2876759	0.00012178978	136,722,818	129,407,754	136,722,818	129,407,754	NC	Carteret	2
2877006	0.00012178978	128,558,261	115,476,725	128,558,261	115,476,725	NC	Carteret	2
2877484	0.00012178978	74,068,746	67,571,184	74,068,746	67,571,184	NC	Carteret	2
2877879	0.00012178978	111,758,071	100,749,331	111,758,071	100,749,331	NC	Carteret	2
2878148	0.00012178978	35,322,610	31,572,430	35,322,610	31,572,430	NC	Carteret	2
2856759	0.00012185976	328,818,795	308,856,490	328,818,795	308,856,490	FL	Monroe	3
2856574	0.00012196732	175,347,281	159,604,422	175,347,281	159,604,422	NC	Dare	1
2876345	0.00012210391	12,164,401	11,442,777	12,164,401	11,442,777	NC	Dare	0
2856173	0.00012214646	311,684,017	289,938,335	311,684,017	289,938,335	NC	Brunswick	3
2878092	0.00012215256	95,775,450	86,871,452	95,775,450	86,871,452	SC	Charleston	2
2872745	0.00012249956	71,682,371	62,716,384	71,682,371	62,716,384	FL	Sarasota	3
2877506	0.00012272607	7,072,092	6,621,844	7,072,092	6,621,844	NY	Suffolk	3
2858473	0.00012273370	45,677,489	40,960,067	45,677,489	40,960,067	NC	Hyde	1
2871881	0.00012293024	742,729,603	682,150,450	738,584,449	678,124,701	NC	Dare	2
2875545	0.00012294673	99,857,809	95,094,974	99,857,809	95,094,974	NC	Dare	1
2849607	0.00012335724	139,250,476	125,971,526	139,250,476	125,971,526	NC	Onslow	2
2871627	0.00012336303	35,558,937	31,985,932	35,558,937	31,985,932	NC	Dare	1
2860393	0.00012363255	713,112	567,030	713,112	567,030	GA	Liberty	2
2874964	0.00012386158	171,365,876	153,989,078	171,365,876	153,989,078	NC	Pender	2
2870944	0.00012406964	497,123,317	459,439,468	494,098,546	456,518,311	SC	Horry	3
2866506	0.00012433121	2,942,966	2,770,091	2,942,966	2,770,091	FL	Sarasota	2
2857093	0.00012436182	6,630,873	5,494,742	6,630,873	5,494,742	FL	Lee	4
2861234	0.00012436182	70,931,136	64,999,716	70,931,136	64,999,716	FL	Sarasota	4
2857778	0.00012441272	71,442,136	67,143,776	71,442,136	67,143,776	NC	Carteret	1
2850862	0.00012448564	34,114,038	29,199,758	34,114,038	29,199,758	SC	Charleston	2
2859528	0.00012449878	61,826,720	57,059,497	61,826,720	57,059,497	NC	Carteret	2
2860097	0.00012483060	6,006,120	5,342,936	6,006,120	5,342,936	VA	Accomack	0
2860460	0.00012496366	5,973,567	5,552,994	5,973,567	5,552,994	NC	Hyde	0
2855619	0.00012507670	34,498,080	31,912,419	34,498,080	31,912,419	NC	Carteret	0
2851313	0.00012518357	63,542,587	55,748,780	63,542,587	55,748,780	FL	Monroe	3
2864862	0.00012528066	227,269,391	202,249,142	225,528,442	200,566,730	FL	Hillsborough	1
2867599	0.00012528066	47,829,514	42,424,402	47,829,514	42,424,402	FL	Lee	3
2856461	0.00012548465	3,490,542	2,713,680	3,490,542	2,713,680	SC	Colleton	2
2873836	0.00012571901	213,927,648	197,399,881	213,927,648	197,399,881	NC	Onslow	1
2860368	0.00012576788	107,563,051	96,890,689	107,563,051	96,890,689	FL	Monroe	3
2860070	0.00012581752	19,507,100	18,442,698	19,507,100	18,442,698	NC	Hyde	0
2877414	0.00012606814	84,679,581	75,117,426	84,679,581	75,117,426	FL	Duval	1
2867440	0.00012617441	262,997	200,444	262,997	200,444	FL	Monroe	4
2856270	0.00012638538	34,119,223	32,317,842	34,119,223	32,317,842	NC	Carteret	1
2858899	0.00012640791	1,774,031	1,529,221	1,774,031	1,529,221	FL	Monroe	2
2850245	0.00012643034	353,775,473	326,575,569	353,775,473	326,575,569	NC	Brunswick	3
2851690	0.00012665544	53,741,500	51,082,956	53,741,500	51,082,956	NC	Hyde	1
2868381	0.00012673784	104,654,708	99,814,986	104,654,708	99,814,986	FL	Lee	3
2852484	0.00012700833	42,028,545	40,063,531	42,028,545	40,063,531	NC	Hyde	1
2870833	0.00012703350	19,025,821	15,852,565	19,025,821	15,852,565	AL	Baldwin	1
2852167	0.00012737172	48,113,012	43,995,562	48,113,012	43,995,562	NC	Carteret	1
2877810	0.00012741299	280,672	232,862	280,672	232,862	SC	Beaufort	1
2861087	0.00012760013	56,660,554	53,152,832	56,660,554	53,152,832	NC	Carteret	1
2853611	0.00012790110	226,624,156	203,810,436	226,624,156	203,810,436	NC	New Hanover	1
2848531	0.00012807099	72,486,317	65,307,727	72,486,317	65,307,727	NC	Onslow	2

EventID	RATE	GU_Loss_wDS	GR_Loss_wDS	GU_Loss_xDS	GR_Loss_xDS	LandfallState	LandfallCounty	SS_Intensity
2851404	0.00012807099	12,909,005	11,468,241	12,909,005	11,468,241	NC	Onslow	2
2851434	0.00012807099	130,811,116	117,119,086	130,811,116	117,119,086	NC	Carteret	2
2851909	0.00012807099	86,254,397	76,735,003	86,254,397	76,735,003	NC	New Hanover	2
2852880	0.00012807099	130,498,374	118,544,922	130,498,374	118,544,922	NC	Onslow	2
2856920	0.00012807099	134,556,148	119,506,073	134,556,148	119,506,073	NC	Onslow	2
2857261	0.00012807099	161,065,294	148,680,445	161,065,294	148,680,445	NC	Pender	2
2877149	0.00012807099	59,754,850	53,346,865	59,754,850	53,346,865	NC	New Hanover	2
2877676	0.00012807099	33,406,864	29,801,916	33,406,864	29,801,916	NC	Onslow	3
2876166	0.00012814960	201,050,822	181,686,054	201,050,822	181,686,054	NC	Carteret	1
2864934	0.00012826930	451,812	390,090	451,812	390,090	RI	Washington	3
2866917	0.00012850912	209,142,509	190,674,537	209,142,509	190,674,537	FL	Monroe	2
2863731	0.00012860899	7,461	6,169	7,461	6,169	FL	Escambia	1
2876945	0.00012863194	190,433,229	170,576,964	190,433,229	170,576,964	NC	New Hanover	1
2852586	0.00012879063	103,961,835	94,638,732	103,961,835	94,638,732	NC	Pender	1
2866263	0.00012890099	3,473,168	2,789,881	3,473,168	2,789,881	FL	Charlotte	1
2851879	0.00012915415	92,806,971	86,079,687	92,806,971	86,079,687	NC	Carteret	1
2850512	0.00012926570	17,840,487	16,675,526	17,840,487	16,675,526	NC	Hyde	0
2854143	0.00012926570	6,329,496	5,451,340	6,329,496	5,451,340	NC	Onslow	0
2855213	0.00012926570	33,589,843	29,162,018	33,589,843	29,162,018	NC	New Hanover	0
2856590	0.00012926570	6,407,576	5,431,945	6,407,576	5,431,945	NC	Onslow	0
2860678	0.00012926570	33,351,888	30,852,139	33,351,888	30,852,139	VA	Accomack	0
2872517	0.00012926570	33,922,218	30,525,821	33,922,218	30,525,821	NC	Carteret	0
2876850	0.00012926570	35,020,237	31,088,599	35,020,237	31,088,599	NC	Brunswick	0
2877954	0.00012926570	39,992,237	34,990,283	39,992,237	34,990,283	NC	Hyde	1
2858099	0.00012934134	3,061,842	2,316,380	3,061,842	2,316,380	FL	Monroe	1
2852995	0.00012934438	116,367,243	109,318,606	116,367,243	109,318,606	NC	Carteret	1
2854231	0.00012958247	41,143,330	35,752,165	41,143,330	35,752,165	FL	Volusia	2
2857346	0.00012979877	84,953,175	76,171,493	84,953,175	76,171,493	NC	Pender	1
2861018	0.00012984456	186,998,337	179,870,638	186,998,337	179,870,638	NC	Dare	2
2870846	0.00012989171	10,121,313	8,647,133	10,121,313	8,647,133	SC	Beaufort	2
2873016	0.00012998785	106,074,966	101,370,794	106,074,966	101,370,794	NC	Hyde	2
2870547	0.00013015759	612,688,793	572,850,738	612,688,793	572,850,738	FL	Brevard	2
2876030	0.00013016657	5,904,712	5,176,394	5,904,712	5,176,394	FL	Broward	4
2875535	0.00013049362	333,838,742	304,418,835	333,838,742	304,418,835	SC	Charleston	1
2873580	0.00013134136	352,200,861	325,601,715	352,200,861	325,601,715	FL	Charlotte	3
2851147	0.00013170027	287,283,441	258,526,309	287,283,441	258,526,309	NC	Carteret	1
2853639	0.00013207987	4,633,988	3,826,122	4,633,988	3,826,122	FL	Nassau	3
2862153	0.00013223163	4,232,953	3,772,045	4,232,953	3,772,045	FL	Pinellas	3
2871014	0.00013228160	305,168	253,296	305,168	253,296	FL	Collier	4
2866687	0.00013256879	2,709,319	2,468,397	2,709,319	2,468,397	NY	Suffolk	2
2859391	0.00013259850	5,000,281,255	4,391,299,332	4,206,951,382	3,832,642,621	FL	Indian River	2
2869361	0.00013265657	203,767,654	186,287,866	203,767,654	186,287,866	NC	Hyde	1
2875894	0.00013283410	186,297,291	169,303,982	186,297,291	169,303,982	FL	Palm Beach	3
2875083	0.00013290060	174,679,800	156,585,759	174,679,800	156,585,759	NC	Carteret	2
2874266	0.00013299871	28,629,511	25,150,579	28,629,511	25,150,579	FL	Levy	3
2866830	0.00013304000	2,649,585	2,206,519	2,649,585	2,206,519	FL	Monroe	3
2861096	0.00013308150	23,836,075	19,730,524	23,836,075	19,730,524	FL	Palm Beach	4
2872918	0.00013311236	263,678,540	243,782,982	263,678,540	243,782,982	FL	Palm Beach	4
2852282	0.00013313723	4,939,776	4,560,110	4,939,776	4,560,110	NC	Dare	0
2851032	0.00013331754	74,673,962	70,758,897	74,673,962	70,758,897	NC	Dare	0
2864523	0.00013348597	67,617,764	60,768,789	67,617,764	60,768,789	NC	New Hanover	1
2859357	0.00013363881	6,510,952	5,689,832	6,510,952	5,689,832	FL	Monroe	1
2856701	0.00013381049	7,720,941	6,375,992	7,720,941	6,375,992	FL	Charlotte	3
2871666	0.00013409616	313,669,740	292,936,331	313,669,740	292,936,331	FL	Monroe	3
2874787	0.00013409616	5,834,901	5,013,895	5,834,901	5,013,895	FL	Monroe	3
2876802	0.00013409616	43,137,233	38,993,047	43,137,233	38,993,047	FL	Monroe	3
2867204	0.00013415453	5,367,511	4,653,240	5,367,511	4,653,240	FL	Collier	2
2853090	0.00013426066	19,453,769	16,940,752	19,453,769	16,940,752	NC	Carteret	1
2863179	0.00013428244	20,528,409	19,318,165	20,528,409	19,318,165	FL	Miami-Dade	2
2862057	0.00013434980	1,601,898	1,325,471	1,601,898	1,325,471	FL	Lee	3
2855202	0.00013438978	12,745	9,767	12,745	9,767	AL	Baldwin	3
2873251	0.00013441555	256,258,992	230,180,893	256,258,992	230,180,893	NC	Brunswick	1
2852131	0.00013441963	370,407,597	355,441,740	370,407,597	355,441,740	NC	Carteret	2
2876774	0.00013460859	112,043,882	100,862,870	112,043,882	100,862,870	SC	Georgetown	2
2849919	0.00013472299	369,023,440	335,661,705	369,023,440	335,661,705	NC	Brunswick	2
2854204	0.00013472957	96,588,986	88,475,067	96,588,986	88,475,067	FL	Pinellas	3
2872663	0.00013498359	675,177	609,131	675,177	609,131	FL	Miami-Dade	2
2860444	0.00013544500	1,143,737,411	1,046,950,167	1,135,260,210	1,039,095,814	FL	Monroe	4
2870819	0.00013544500	140,112,888	125,658,415	124,811,775	110,901,779	FL	Pinellas	3
2875818	0.00013544500	2,937,758,151	2,700,378,561	2,446,233,140	2,251,252,160	FL	Monroe	3
2857053	0.00013556442	976,972	775,658	976,972	775,658	SC	Charleston	1
2862988	0.00013578659	7,726,547	6,301,890	7,726,547	6,301,890	MS	Jackson	2
2851924	0.00013583449	539,781	426,529	539,781	426,529	FL	Collier	1
2877313	0.00013591299	114,992,639	101,051,510	114,992,639	101,051,510	NC	Onslow	1
2876092	0.00013625908	34,104,244	32,106,494	34,104,244	32,106,494	NC	Hyde	1
2862352	0.00013653222	4,854,954	4,104,146	4,854,954	4,104,146	FL	Monroe	3

EventID	RATE	GU_Loss_wDS	GR_Loss_wDS	GU_Loss_xDS	GR_Loss_xDS	LandfallState	LandfallCounty	SS_Intensity
2851038	0.00013676279	27,587,341	24,117,417	26,048,202	22,633,322	SC	Colleton	4
2850469	0.00013699068	317,666,992	285,231,583	317,666,992	285,231,583	NC	Carteret	4
2860985	0.00013718700	208,819,451	196,508,126	208,819,451	196,508,126	FL	Monroe	2
2861505	0.00013718700	1,080,957,416	1,022,604,977	1,075,599,287	1,017,432,071	FL	Pinellas	3
2865040	0.00013726267	90,899,463	86,793,620	90,899,463	86,793,620	NC	Hyde	2
2856726	0.00013728519	52,365,802	46,188,980	52,365,802	46,188,980	NC	Onslow	1
2849380	0.00013728662	6,044,844	5,579,807	6,044,844	5,579,807	NY	Suffolk	2
2868320	0.00013743271	29,112,213	27,320,064	29,112,213	27,320,064	FL	Charlotte	2
2852316	0.00013758201	193,113,477	172,829,772	193,113,477	172,829,772	NC	Brunswick	2
2875975	0.00013758201	269,597,205	247,165,810	269,597,205	247,165,810	NC	Brunswick	2
2862909	0.00013771262	25,195,523	22,927,472	25,195,523	22,927,472	NC	Carteret	1
2874558	0.00013778777	85,903,347	78,202,825	85,903,347	78,202,825	NC	New Hanover	1
2864572	0.00013783541	14,654,275	13,877,421	14,654,275	13,877,421	NC	Dare	1
2876311	0.00013800978	31,366,230	29,309,081	31,366,230	29,309,081	NC	Dare	1
2873652	0.00013806823	40,069,533	38,003,767	40,069,533	38,003,767	NC	Hyde	1
2865320	0.00013808902	587,058,971	560,392,382	587,058,971	560,392,382	NC	Dare	1
2866297	0.00013832375	190,149,939	176,878,232	190,149,939	176,878,232	NC	Hyde	1
2876525	0.00013833710	94,123,955	86,425,512	94,123,955	86,425,512	FL	Sarasota	2
2852150	0.00013850572	20,724,545	19,077,130	20,724,545	19,077,130	NC	Carteret	1
2875534	0.00013852091	33,136,527	28,403,836	33,136,527	28,403,836	SC	Georgetown	1
2876630	0.00013857717	38,243,569	35,958,711	38,243,569	35,958,711	NC	Hyde	1
2864298	0.00013871019	1,616,851	1,489,935	1,616,851	1,489,935	FL	St. Johns	2
2875067	0.00013911444	2,330,095	2,060,097	2,330,095	2,060,097	VA	Northampton	0
2860109	0.00013914612	236,804,646	214,758,975	236,804,646	214,758,975	NC	Carteret	2
2856484	0.00013916694	234,566	195,232	234,566	195,232	FL	Miami-Dade	4
2854070	0.00013919416	11,658,113	10,125,634	11,658,113	10,125,634	AL	Baldwin	1
2861586	0.00013921880	101,698,437	96,833,146	101,698,437	96,833,146	NC	Dare	1
2873750	0.00013926933	191,913,238	171,927,178	190,720,921	170,771,249	NC	Brunswick	2
2850083	0.00013950580	10,865,547	9,003,357	10,865,547	9,003,357	FL	Taylor	0
2877936	0.00013978254	62,511,304	54,713,834	62,511,304	54,713,834	SC	Georgetown	0
2849579	0.00014018410	4,838,581	3,990,679	4,838,581	3,990,679	SC	Charleston	2
2875929	0.00014020441	64,949,298	58,841,783	64,949,298	58,841,783	NC	Carteret	1
2855909	0.00014035821	368,857,539	342,477,261	368,857,539	342,477,261	NC	Carteret	2
2877035	0.00014058510	14,161,231	13,036,534	14,161,231	13,036,534	FL	Collier	1
2861555	0.00014080856	812,739,530	763,780,176	812,739,530	763,780,176	NC	Brunswick	3
2860136	0.00014132555	115,043,487	108,798,370	115,043,487	108,798,370	NC	Carteret	2
2854935	0.00014139839	18,647,780	17,021,152	18,647,780	17,021,152	NC	Carteret	1
2873325	0.00014152810	406,705,010	377,833,107	406,705,010	377,833,107	NC	Brunswick	2
2863269	0.00014168909	83,097,198	78,526,328	83,097,198	78,526,328	NC	Dare	1
2866790	0.00014202402	288,600,610	276,558,196	288,600,610	276,558,196	NC	Hyde	2
2858237	0.00014207784	10,232,669	9,639,451	10,232,669	9,639,451	MD	Worcester	1
2852485	0.00014217707	159,845,511	150,106,766	159,845,511	150,106,766	NC	Carteret	1
2860603	0.00014248845	43,425,878	40,481,650	43,425,878	40,481,650	FL	Brevard	4
2853826	0.00014255834	1,207,224	1,025,422	1,207,224	1,025,422	NY	Suffolk	1
2866549	0.00014290467	17,759,348	15,995,635	17,759,348	15,995,635	FL	Pinellas	1
2876192	0.00014329422	134,955,062	124,638,907	134,955,062	124,638,907	NC	Dare	1
2867087	0.00014363737	114,713,776	108,444,888	114,713,776	108,444,888	NC	Carteret	2
2873209	0.00014398361	95,480,995	91,087,946	95,480,995	91,087,946	NC	Dare	1
2858228	0.00014405303	18,103,132	15,490,185	18,103,132	15,490,185	SC	Charleston	2
2856310	0.00014414973	54,293,422	51,542,158	54,293,422	51,542,158	NC	Dare	1
2850581	0.00014434500	34,707,023	32,897,374	34,707,023	32,897,374	NC	Dare	0
2869880	0.00014437862	288,529,765	264,864,575	288,529,765	264,864,575	FL	Sarasota	1
2876742	0.00014453116	572,755	500,114	572,755	500,114	VA	Accomack	0
2861206	0.00014453797	11,481,090	10,024,685	11,481,090	10,024,685	FL	Monroe	3
2872082	0.00014463980	38,837,118	33,595,342	36,167,031	31,035,319	FL	Brevard	1
2869051	0.00014468152	1,491,758	1,261,082	1,491,758	1,261,082	FL	Brevard	3
2873366	0.00014476790	3,530,287	2,853,786	3,530,287	2,853,786	FL	Martin	1
2849196	0.00014489304	248,832,515	233,090,571	248,832,515	233,090,571	FL	Monroe	1
2868243	0.00014498727	52,826,656	47,341,777	52,826,656	47,341,777	SC	Georgetown	2
2857835	0.00014499988	122,796,486	117,282,558	122,796,486	117,282,558	NC	Dare	2
2860438	0.00014505300	19,905,289	18,103,533	19,905,289	18,103,533	FL	Collier	1
2850418	0.00014524296	3,735,773	3,062,859	3,735,773	3,062,859	FL	Citrus	3
2863391	0.00014554305	686,540,900	633,771,367	674,075,835	621,796,024	SC	Georgetown	2
2862042	0.00014561884	34,938,059	33,127,278	34,938,059	33,127,278	NC	Dare	1
2857110	0.00014567025	969,650,654	889,292,474	769,459,268	698,130,212	FL	Palm Beach	3
2855495	0.00014596465	13,082,611	10,938,598	13,082,611	10,938,598	FL	Bay	3
2861226	0.00014599000	17,873,071	16,478,093	17,873,071	16,478,093	FL	Monroe	3
2856251	0.00014613768	828,650	701,811	828,650	701,811	FL	Lee	3
2848902	0.00014672731	427,119	363,357	427,119	363,357	MA	Barnstable	2
2856879	0.00014674534	64,623,146	61,245,188	64,623,146	61,245,188	NC	Dare	1
2857617	0.00014674534	62,597,726	56,841,214	62,597,726	56,841,214	NC	Carteret	1
2868923	0.00014674534	64,193,541	59,962,295	64,193,541	59,962,295	NC	Carteret	1
2871903	0.00014674534	162,241,733	149,773,843	162,241,733	149,773,843	NC	Carteret	1
2853308	0.00014678419	94,137,041	84,900,024	94,137,041	84,900,024	FL	Dixie	3
2854738	0.00014681802	174,550,556	162,427,100	174,550,556	162,427,100	NC	Carteret	1
2850218	0.00014688099	52,358,210	47,154,892	52,358,210	47,154,892	FL	Pinellas	2

EventID	RATE	GU_Loss_wDS	GR_Loss_wDS	GU_Loss_xDS	GR_Loss_xDS	LandfallState	LandfallCounty	SS_Intensity
2854661	0.00014710872	163,107,735	153,770,749	163,107,735	153,770,749	NC	Carteret	1
2856011	0.00014754041	3,119,771	2,610,866	3,119,771	2,610,866	FL	Volusia	3
2867268	0.00014759708	184,947,805	167,416,588	184,947,805	167,416,588	NC	Pender	2
2866438	0.00014762921	171,867,853	157,974,878	171,867,853	157,974,878	NC	New Hanover	2
2872119	0.00014766326	29,188,750	27,540,339	29,188,750	27,540,339	NC	Hyde	0
2870931	0.00014773210	228,625,893	210,423,523	228,625,893	210,423,523	SC	Beaufort	2
2874154	0.00014797866	5,474,740	5,012,338	5,474,740	5,012,338	VA	Virginia Beach	1
2854451	0.00014801127	76,500,174	67,021,483	76,500,174	67,021,483	NC	Carteret	1
2861953	0.00014818392	144,084,059	138,116,080	144,084,059	138,116,080	NC	Dare	1
2873354	0.00014831610	595,065	504,377	595,065	504,377	NC	Hyde	0
2848741	0.00014841482	169,408,782	155,725,534	169,408,782	155,725,534	SC	Horry	4
2865329	0.00014874314	23,641,027	20,285,359	23,641,027	20,285,359	SC	Charleston	1
2855497	0.00014886604	13,470,827	12,633,436	13,470,827	12,633,436	NC	Dare	0
2854237	0.00014925309	30,125,407	28,642,674	30,125,407	28,642,674	NC	Carteret	1
2854742	0.00014938450	134,714,537	121,306,793	133,991,099	120,604,160	FL	Broward	3
2864336	0.00014966801	1,063,943	928,816	1,063,943	928,816	Bahamas		1
2877356	0.00015046086	31,123,159	29,097,306	31,123,159	29,097,306	NC	Hyde	1
2874458	0.00015054329	107,418,781	100,470,102	107,418,781	100,470,102	NC	Carteret	2
2860118	0.00015075553	223,844,695	207,713,228	223,844,695	207,713,228	NC	Carteret	1
2849589	0.00015078923	137,194,794	130,280,259	137,194,794	130,280,259	NC	Carteret	2
2872613	0.00015152168	252,023,661	227,397,998	252,023,661	227,397,998	FL	Miami-Dade	1
2872960	0.00015187693	357,383,950	325,509,202	357,383,950	325,509,202	NC	New Hanover	1
2856199	0.00015204038	35,884,142	33,233,780	35,884,142	33,233,780	NC	Hyde	1
2852403	0.00015205827	62,264,365	59,105,880	62,264,365	59,105,880	NC	Hyde	2
2876357	0.00015224954	79,133,312	70,447,515	72,154,685	63,681,402	FL	Monroe	3
2872967	0.00015259739	152,289,181	133,207,531	152,289,181	133,207,531	FL	Miami-Dade	4
2854673	0.00015264090	3,375,359	3,115,973	3,375,359	3,115,973	VA	Accomack	0
2873395	0.00015265405	68,113,973	65,033,467	68,113,973	65,033,467	FL	Monroe	1
2875998	0.00015272832	27,501,958	24,962,459	27,501,958	24,962,459	NC	Hyde	0
2873099	0.00015281125	80,335,890	71,065,786	80,335,890	71,065,786	FL	Brevard	3
2858626	0.00015297122	21,766,869	20,226,245	21,766,869	20,226,245	ME	Knox	1
2854903	0.00015306178	25,747,623	24,504,121	25,747,623	24,504,121	NC	Dare	1
2868639	0.00015320218	54,449,329	49,401,719	54,449,329	49,401,719	NC	Brunswick	1
2862201	0.00015324020	879,029,078	824,088,122	870,130,858	815,516,598	FL	Martin	3
2861242	0.00015402343	47,331,856	44,594,301	47,331,856	44,594,301	NC	Hyde	1
2858274	0.00015449297	50,089,139	46,356,916	50,089,139	46,356,916	NC	Carteret	1
2853580	0.00015467584	77,443,933	73,551,672	77,443,933	73,551,672	NC	Dare	1
2854321	0.00015485307	75,891,856	68,362,352	75,891,856	68,362,352	NC	Pender	2
2852553	0.00015492203	43,218,830	41,090,513	43,218,830	41,090,513	NC	Hyde	1
2866669	0.00015568118	43,216,834	36,406,531	43,216,834	36,406,531	SC	Beaufort	2
2862129	0.00015568761	177,421,706	165,555,861	177,421,706	165,555,861	NC	Carteret	3
2859128	0.00015599609	82,603,297	75,952,860	82,603,297	75,952,860	NC	Carteret	1
2855704	0.00015622114	71,254,359	64,557,045	70,812,160	64,127,052	FL	Volusia	2
2874646	0.00015629327	233,829,427	213,193,922	233,829,427	213,193,922	NC	Hyde	2
2856886	0.00015632775	319,650,117	307,967,029	319,650,117	307,967,029	NC	Carteret	2
2876242	0.00015657101	11	8	11	8	FL	Okaloosa	4
2869563	0.00015721576	65,114,097	57,839,615	65,114,097	57,839,615	NC	Brunswick	1
2855155	0.00015740844	49,301,982	46,828,822	49,301,982	46,828,822	NC	Hyde	0
2875961	0.00015835647	228,531	184,584	228,531	184,584	MS	Jackson	1
2864667	0.00015902460	390,487,456	352,786,993	385,854,470	348,286,064	SC	Charleston	2
2858641	0.00015952095	76,575,526	68,040,266	76,575,526	68,040,266	NC	Brunswick	1
2868025	0.00015966973	2,194,322	1,913,199	2,194,322	1,913,199	NJ	Ocean	2
2872593	0.00015983149	65,896,783	62,678,581	65,896,783	62,678,581	NC	Currituck	2
2850267	0.00015990313	11,259,427	9,770,067	11,259,427	9,770,067	NC	Pender	1
2873639	0.00015993444	6,553,031	5,721,071	6,553,031	5,721,071	FL	Monroe	3
2855730	0.00016042631	3,804,381	3,599,422	3,804,381	3,599,422	NC	Dare	1
2863309	0.00016056793	6,379,272	5,861,481	6,379,272	5,861,481	FL	Miami-Dade	0
2854260	0.00016065953	25,245,184	21,502,005	25,245,184	21,502,005	SC	Charleston	2
2855256	0.00016069976	29,420,144	26,963,464	29,420,144	26,963,464	VA	Virginia Beach	1
2863602	0.00016091539	18,904,850	17,837,945	18,904,850	17,837,945	FL	Monroe	3
2858910	0.00016092775	32,371,990	30,493,819	32,371,990	30,493,819	NC	Hyde	1
2874012	0.00016093204	28,294,463	24,881,586	28,294,463	24,881,586	NC	Dare	0
2856050	0.00016140675	230,959,521	211,426,535	230,959,521	211,426,535	FL	Brevard	3
2863510	0.00016147382	25,668,621	22,136,131	25,668,621	22,136,131	SC	Georgetown	4
2853936	0.00016155699	35,952,491	30,224,378	35,952,491	30,224,378	SC	Charleston	2
2854527	0.00016178097	475,018,306	435,874,332	475,018,306	435,874,332	NC	Carteret	4
2857719	0.00016215135	24,455,097	22,939,098	24,455,097	22,939,098	NC	Dare	1
2859999	0.00016287952	480,172,294	441,019,535	471,662,066	432,754,932	NC	New Hanover	1
2873723	0.00016290041	67,897,543	64,145,665	67,897,543	64,145,665	NC	Carteret	1
2854906	0.00016331571	27,033,346	25,306,278	27,033,346	25,306,278	NC	Carteret	1
2875167	0.00016373400	3,864,965	3,321,029	3,864,965	3,321,029	NC	Hyde	0
2870149	0.00016390133	580,021,151	553,718,276	580,021,151	553,718,276	NC	Carteret	4
2856301	0.00016422800	1,536,446	1,301,980	1,536,446	1,301,980	DE	Sussex	0
2860038	0.00016475493	104,054	85,030	104,054	85,030	VA	Accomack	0
2853327	0.00016482065	35,677,940	34,069,715	35,677,940	34,069,715	VA	Virginia Beach	1
2870401	0.00016550034	84,497,955	75,060,078	84,497,955	75,060,078	SC	Horry	1

EventID	RATE	GU_Loss_wDS	GR_Loss_wDS	GU_Loss_xDS	GR_Loss_xDS	LandfallState	LandfallCounty	SS_Intensity
2877327	0.00016559653	11,487,588	9,890,146	11,487,588	9,890,146	FL	Franklin	1
2867009	0.00016619211	91,227,171	84,397,268	91,227,171	84,397,268	NC	Carteret	2
2875533	0.00016651047	23,476,095	19,793,509	23,348,653	19,672,207	FL	Martin	2
2875389	0.00016701957	56,321,616	49,691,961	56,321,616	49,691,961	NC	Carteret	1
2871366	0.00016746222	53,352,768	47,363,754	53,352,768	47,363,754	NC	Carteret	2
2851969	0.00016752909	48,650,539	42,712,971	48,650,539	42,712,971	GA	Camden	3
2877907	0.00016754132	425,676,784	398,174,569	425,676,784	398,174,569	NC	Carteret	3
2861521	0.00016766354	62,840,265	54,667,011	62,840,265	54,667,011	FL	Monroe	1
2877088	0.00016779723	140,305,537	128,990,085	140,305,537	128,990,085	SC	Horry	3
2862035	0.00016783207	99,514,659	93,389,914	99,514,659	93,389,914	NC	Hyde	1
2873243	0.00016801462	36,901,901	32,469,058	36,901,901	32,469,058	SC	Beaufort	1
2874118	0.00016811377	51,519,766	48,947,652	51,519,766	48,947,652	NC	Dare	1
2869776	0.00016883211	76,192,081	69,289,709	76,192,081	69,289,709	FL	St. Johns	1
2855970	0.00016892313	23,624,339	22,281,664	23,624,339	22,281,664	NC	Carteret	1
2868016	0.00016915865	1,848,693	1,551,032	1,848,693	1,551,032	FL	Duval	1
2860554	0.00016935507	579,345,603	544,206,670	579,345,603	544,206,670	FL	Miami-Dade	3
2872522	0.00016961219	28,885,624	26,444,617	28,885,624	26,444,617	NC	Carteret	1
2876921	0.00016998208	20,178,772	19,134,426	20,178,772	19,134,426	NY	Suffolk	1
2872164	0.00017004058	779,983,433	721,109,723	779,983,433	721,109,723	FL	Broward	2
2863994	0.00017124792	144,583,426	137,670,547	144,583,426	137,670,547	NC	Carteret	1
2875227	0.00017133230	872,620	722,458	872,620	722,458	FL	Franklin	1
2863359	0.00017145375	1,989,544	1,631,146	1,989,544	1,631,146	FL	Gulf	1
2853309	0.00017158545	52,252,071	48,721,685	52,252,071	48,721,685	NC	Dare	1
2875920	0.00017162991	9,612,077	8,994,924	9,612,077	8,994,924	NC	Hyde	0
2855621	0.00017197078	17,305,662	16,256,249	17,305,662	16,256,249	NC	Carteret	1
2871822	0.00017222779	2,901,100,026	2,699,109,838	2,750,597,701	2,580,135,386	FL	Flagler	1
2871590	0.00017229510	44,861,870	40,834,406	44,861,870	40,834,406	SC	Charleston	2
2851108	0.00017233909	101,113,137	93,119,077	101,113,137	93,119,077	NC	Carteret	1
2862449	0.00017282277	3,994,370	3,562,311	3,994,370	3,562,311	Canada		2
2862873	0.00017318805	358,776	273,627	358,776	273,627	FL	Franklin	1
2870469	0.00017318805	15,660,680	13,042,644	15,660,680	13,042,644	FL	Gulf	1
2871319	0.00017413864	138,955	117,438	138,955	117,438	FL	Pinellas	3
2855966	0.00017440586	1,164,977	946,443	1,164,977	946,443	MS	Jackson	1
2876442	0.00017460092	325,923,079	297,277,209	325,923,079	297,277,209	SC	Horry	2
2857072	0.00017540516	3,018,601	2,679,607	3,018,601	2,679,607	NC	Currituck	0
2865351	0.00017573310	24,371,406	22,716,562	24,371,406	22,716,562	NC	Hyde	1
2852643	0.00017585890	424,329	364,152	424,329	364,152	NY	Suffolk	3
2856938	0.00017593909	155,583,584	144,110,437	155,583,584	144,110,437	GA	Glynn	2
2865746	0.00017598664	1,359,207,842	1,255,880,383	1,157,881,797	1,065,139,559	FL	Pinellas	3
2854010	0.00017609895	119,685,101	107,118,853	119,685,101	107,118,853	NC	Onslow	2
2865353	0.00017626165	8,666,180	8,158,363	8,666,180	8,158,363	NJ	Ocean	1
2876151	0.00017630250	78,950,479	72,612,063	78,950,479	72,612,063	NC	Carteret	1
2874427	0.00017685977	313,844,758	285,627,544	313,844,758	285,627,544	FL	Brevard	1
2854843	0.00017687543	4,748,873	4,295,075	4,748,873	4,295,075	ME	Washington	1
2866264	0.00017697849	9,154	7,615	9,154	7,615	FL	Franklin	0
2877409	0.00017698757	30,339,786	28,595,799	30,339,786	28,595,799	FL	Lee	3
2864207	0.00017718285	410,157	359,893	410,157	359,893	LA	Plaquemines	3
2853073	0.00017731079	3,097	2,326	3,097	2,326	AL	Mobile	2
2863100	0.00017731943	108,315,999	95,962,014	108,315,999	95,962,014	SC	Horry	2
2855515	0.00017765063	47,157,965	42,945,579	47,157,965	42,945,579	NC	Hyde	1
2866641	0.00017789514	31,521,539	26,615,095	31,521,539	26,615,095	SC	Colleton	2
2869867	0.00017885716	132,022,375	120,989,929	132,022,375	120,989,929	FL	Lee	3
2852181	0.00017937448	2,730,359	2,293,111	2,730,359	2,293,111	SC	Beaufort	4
2865311	0.00017953527	488,979	369,978	488,979	369,978	FL	Miami-Dade	1
2860475	0.00017956279	462,301,306	448,052,483	462,301,306	448,052,483	FL	Monroe	1
2863264	0.00017982318	627,965	558,970	627,965	558,970	NY	Suffolk	1
2870923	0.00017984921	68,710,157	63,978,479	68,710,157	63,978,479	NC	Carteret	2
2875126	0.00017986498	273,915,095	247,384,726	273,915,095	247,384,726	SC	Horry	1
2871290	0.00017992499	130,096,632	121,767,005	130,096,632	121,767,005	NC	Carteret	1
2865863	0.00018009254	789,401	643,585	789,401	643,585	FL	Bay	1
2854021	0.00018046898	101,493,054	95,818,137	101,493,054	95,818,137	NC	Hyde	2
2866551	0.00018082152	46,581,977	39,964,129	46,581,977	39,964,129	FL	Monroe	3
2876035	0.00018101955	44,627,935	42,353,228	44,627,935	42,353,228	NC	Dare	1
2854734	0.00018151292	575,052,003	524,228,037	575,052,003	524,228,037	FL	Broward	1
2868813	0.00018155908	41,487,672	38,865,821	41,487,672	38,865,821	NC	Hyde	0
2876484	0.00018155908	73,209,272	69,538,530	73,209,272	69,538,530	NC	Dare	1
2854573	0.00018163221	280,740,597	254,276,354	280,740,597	254,276,354	NC	Brunswick	2
2864906	0.00018195818	1,782,322	1,532,311	1,782,322	1,532,311	FL	Monroe	0
2854962	0.00018204510	64,221,502	57,087,570	64,221,502	57,087,570	FL	Monroe	3
2867347	0.00018207579	2,419,076	2,005,491	2,419,076	2,005,491	AL	Mobile	1
2865102	0.00018208670	280,052	239,598	280,052	239,598	NJ	Atlantic	2
2876164	0.00018240581	156,359,759	144,727,990	156,359,759	144,727,990	FL	Pinellas	1
2870976	0.00018252553	163,583,724	148,412,406	163,583,724	148,412,406	NC	New Hanover	2
2854349	0.00018266479	67,858,656	63,412,925	67,858,656	63,412,925	NC	Dare	1
2872963	0.00018276377	206,995,159	189,429,981	206,995,159	189,429,981	NC	Pender	1
2875340	0.00018277095	56,749,302	53,832,659	56,749,302	53,832,659	NC	Hyde	2

EventID	RATE	GU_Loss_wDS	GR_Loss_wDS	GU_Loss_xDS	GR_Loss_xDS	LandfallState	LandfallCounty	SS_Intensity
2854159	0.00018303704	19,544,625	18,139,285	19,544,625	18,139,285	FL	Miami-Dade	1
2871470	0.00018303704	80,865,081	72,640,677	80,865,081	72,640,677	FL	Monroe	1
2877351	0.00018313528	7,090,188	5,770,421	7,090,188	5,770,421	FL	Hernando	3
2874454	0.00018316577	44,600,515	42,147,421	44,600,515	42,147,421	NC	Dare	1
2863894	0.00018356369	107,969	76,437	107,969	76,437	FL	Bay	1
2869012	0.00018429922	255,739,951	235,238,159	255,739,951	235,238,159	FL	Lee	3
2858876	0.00018442734	1,406,268	1,196,092	1,406,268	1,196,092	NY	Suffolk	1
2860526	0.00018446204	1,535,318	1,247,523	1,535,318	1,247,523	FL	Escambia	1
2873740	0.00018454707	17,447,238	15,340,967	17,447,238	15,340,967	NC	Carteret	0
2864399	0.00018464743	693,669,618	630,272,582	673,172,774	610,373,626	FL	Collier	1
2856998	0.00018507293	225,216,366	216,970,618	225,216,366	216,970,618	NC	Hyde	2
2862944	0.00018521707	1,620,548	1,292,542	1,620,548	1,292,542	LA	Cameron	1
2863166	0.00018556321	15,702,875	14,806,289	15,702,875	14,806,289	FL	Miami-Dade	1
2851867	0.00018560679	58,617,630	55,711,269	58,617,630	55,711,269	NC	Hyde	1
2873899	0.00018610308	33,417,602	30,043,458	33,417,602	30,043,458	FL	Indian River	2
2862431	0.00018667976	10,935,591	10,264,593	10,935,591	10,264,593	NC	Dare	0
2865372	0.00018681074	149,309,907	135,665,494	149,309,907	135,665,494	NC	Brunswick	1
2873585	0.00018681074	74,984,969	67,197,572	74,984,969	67,197,572	NC	Brunswick	1
2851834	0.00018697767	44,401,543	42,090,241	44,401,543	42,090,241	FL	Duval	1
2861311	0.00018700655	677,871	569,121	677,871	569,121	FL	Franklin	1
2877691	0.00018708502	3,943,045	3,579,343	3,943,045	3,579,343	NC	Hyde	0
2870770	0.00018718351	8,367,706	7,273,120	8,367,706	7,273,120	SC	Beaufort	2
2875475	0.00018731398	519,358	454,491	519,358	454,491	NC	Hyde	0
2876697	0.00018733811	1,138,828	935,346	1,138,828	935,346	FL	Levy	1
2856729	0.00018812834	2,125,141	1,879,338	2,125,141	1,879,338	NC	Carteret	0
2871060	0.00018814032	723,310	633,223	723,310	633,223	NY	Suffolk	3
2860932	0.00018820568	76,029,587	67,889,579	74,826,773	66,725,362	SC	Charleston	3
2855983	0.00018841243	138,473,043	130,037,615	138,473,043	130,037,615	NC	Carteret	1
2874902	0.00018842410	19,371,150	16,853,956	19,371,150	16,853,956	SC	Georgetown	4
2858664	0.00018858849	5,460	4,355	5,460	4,355	FL	Okaloosa	0
2867052	0.00018858849	14	11	14	11	FL	Walton	1
2875522	0.00018869919	6,702,136	6,048,138	6,702,136	6,048,138	FL	Monroe	2
2873013	0.00018888764	102,690,798	95,600,914	102,690,798	95,600,914	FL	Lee	1
2870589	0.00018924505	445,119,365	405,532,925	445,119,365	405,532,925	SC	Horry	2
2867761	0.00018958605	73,197,840	66,750,837	73,197,840	66,750,837	NC	Carteret	1
2874167	0.00018958605	23,613,809	20,648,470	23,613,809	20,648,470	NC	Carteret	1
2872823	0.00018967688	17,954,791	16,349,973	17,954,791	16,349,973	NC	Carteret	2
2873632	0.00019002096	8,387,519	7,067,197	8,387,519	7,067,197	FL	Pinellas	3
2869211	0.00019070902	285,499,019	276,880,257	285,499,019	276,880,257	NY	Suffolk	2
2861599	0.00019082741	161,863,616	145,886,307	161,863,616	145,886,307	SC	Horry	2
2871412	0.00019116673	104,853	89,818	104,853	89,818	FL	Brevard	3
2859630	0.00019118202	48,425,375	43,915,538	48,425,375	43,915,538	NC	Carteret	2
2865413	0.00019138466	28,550,865	26,976,534	28,550,865	26,976,534	NC	Hyde	1
2848599	0.00019197885	74,918,653	70,385,841	74,918,653	70,385,841	NC	Carteret	2
2855259	0.00019241874	13,094,621	12,351,675	13,094,621	12,351,675	NC	Dare	0
2850820	0.00019251111	132,340,217	125,755,906	132,340,217	125,755,906	NC	Carteret	1
2875748	0.00019275460	8,368,764	6,954,731	8,368,764	6,954,731	SC	Charleston	2
2856979	0.00019285903	698,050	589,557	698,050	589,557	NC	Dare	0
2876214	0.00019326143	12,267,597	11,559,452	12,267,597	11,559,452	NC	Currituck	1
2851396	0.00019349745	8,701,353	7,762,956	8,701,353	7,762,956	NC	Carteret	1
2874299	0.00019355053	3,306,362	2,952,752	3,306,362	2,952,752	VA	Virginia Beach	0
2875678	0.00019414239	409,216,108	377,653,946	409,216,108	377,653,946	NC	Brunswick	2
2853415	0.00019415201	521,313	438,024	521,313	438,024	VA	Accomack	0
2861738	0.00019465389	1,221,325	1,021,613	1,221,325	1,021,613	SC	Charleston	2
2859230	0.00019504070	2,174,312	2,006,194	2,174,312	2,006,194	VA	Northampton	3
2856555	0.00019547011	30,505,272	28,709,080	30,505,272	28,709,080	NC	Hyde	1
2858888	0.00019574390	2,026,945	1,731,841	2,026,945	1,731,841	SC	Charleston	0
2858223	0.00019576768	92,130	77,782	92,130	77,782	SC	Charleston	2
2861860	0.00019607589	66,773,152	61,806,514	66,773,152	61,806,514	FL	Monroe	1
2859168	0.00019620177	954,224	776,131	954,224	776,131	GA	Camden	2
2862676	0.00019651925	363,377	309,597	363,377	309,597	FL	Monroe	4
2862313	0.00019658493	400,976,715	365,605,538	391,197,534	356,191,924	FL	Monroe	2
2875064	0.00019755304	61,785,572	56,737,315	61,785,572	56,737,315	NC	Hyde	1
2874537	0.00019781562	2,620,246	2,318,023	2,620,246	2,318,023	GA	Glynn	1
2862548	0.00019808856	347,589,233	324,125,417	347,589,233	324,125,417	FL	Sarasota	1
2865593	0.00019834865	334,311	291,512	334,311	291,512	FL	Broward	2
2853880	0.00019842910	41,590,161	39,187,464	41,590,161	39,187,464	NC	Carteret	2
2856411	0.00019926901	661,831	533,572	661,831	533,572	FL	Brevard	2
2875593	0.00019940792	22,221,896	21,000,867	22,221,896	21,000,867	NC	Hyde	1
2877312	0.00019982633	471,450	384,253	471,450	384,253	FL	Brevard	2
2853956	0.00020016278	13,402,756	12,659,817	13,402,756	12,659,817	NC	Currituck	1
2851335	0.00020034276	17,441,727	15,941,824	17,441,727	15,941,824	NC	Carteret	0
2850286	0.00020040176	38,711,333	36,496,522	38,711,333	36,496,522	NC	Dare	1
2862406	0.00020118675	34,219,797	30,824,511	34,219,797	30,824,511	NC	Carteret	2
2876501	0.00020141733	3,589,446	3,216,210	3,589,446	3,216,210	NJ	Cape May	1
2853247	0.00020175261	9,574,581	8,108,288	9,574,581	8,108,288	SC	Beaufort	3

EventID	RATE	GU_Loss_wDS	GR_Loss_wDS	GU_Loss_xDS	GR_Loss_xDS	LandfallState	LandfallCounty	SS_Intensity
2857891	0.00020228744	15,296,972	14,420,888	15,296,972	14,420,888	NY	Suffolk	3
2850268	0.00020238481	14,731,973	13,793,468	14,731,973	13,793,468	NC	Carteret	1
2872669	0.00020298810	168,839,691	157,669,938	168,839,691	157,669,938	FL	St. Lucie	1
2861731	0.00020337850	16,684	13,550	16,684	13,550	ME	Washington	1
2875865	0.00020345440	7,953,781	6,889,773	7,953,781	6,889,773	Mexico		0
2859639	0.00020348873	174,729,552	167,584,240	174,729,552	167,584,240	NC	Hyde	2
2861437	0.00020349749	131,293,487	117,243,574	131,293,487	117,243,574	SC	Horry	1
2861145	0.00020435747	51,795,245	48,803,601	51,795,245	48,803,601	NC	Hyde	1
2873012	0.00020492469	114,418,020	103,929,823	114,418,020	103,929,823	NC	Brunswick	2
2868050	0.00020516780	2,963,323	2,625,200	2,963,323	2,625,200	NJ	Monmouth	1
2865548	0.00020576133	72,192,538	65,355,190	72,192,538	65,355,190	FL	Citrus	1
2870359	0.00020584656	33,048,857	30,156,692	33,048,857	30,156,692	FL	Pinellas	2
2857283	0.00020595709	5,719,697	5,279,687	5,719,697	5,279,687	VA	Virginia Beach	1
2875631	0.00020596778	145,364,489	135,951,445	145,364,489	135,951,445	FL	Monroe	1
2871615	0.00020649714	63,864,859	59,105,536	63,864,859	59,105,536	FL	Brevard	4
2853544	0.00020659095	451,421	400,728	451,421	400,728	VA	Accomack	1
2875994	0.00020706413	2,465,582	2,198,402	2,465,582	2,198,402	VA	Virginia Beach	1
2867686	0.00020750079	285,907,502	266,229,567	285,907,502	266,229,567	FL	Broward	1
2855827	0.00020770630	787,054	661,121	787,054	661,121	FL	Monroe	1
2865274	0.00020788750	53,800,549	49,621,086	53,800,549	49,621,086	FL	Sarasota	1
2853474	0.00020804441	5,452,813	4,525,614	5,452,813	4,525,614	MD	Worcester	1
2862339	0.00020816210	24,029,826	22,858,984	24,029,826	22,858,984	NC	Dare	0
2854590	0.00020865251	400,959,597	375,185,701	400,959,597	375,185,701	FL	Lee	3
2876964	0.00020914481	4,805,579	4,097,659	4,805,579	4,097,659	NC	Carteret	1
2862099	0.00020929611	253,560,047	242,874,693	253,560,047	242,874,693	FL	Monroe	3
2874988	0.00020931077	4,246,643	3,795,822	4,246,643	3,795,822	NC	Carteret	1
2875290	0.00020946993	141,838,991	135,342,975	141,838,991	135,342,975	NC	Hyde	2
2857727	0.00020957593	7,071,698	5,984,384	7,071,698	5,984,384	FL	Palm Beach	1
2873671	0.00020986935	57,719,268	49,282,418	57,719,268	49,282,418	FL	Dixie	1
2848493	0.00021005062	947,306	755,709	947,306	755,709	FL	Monroe	1
2869319	0.00021089659	2,184,077	1,830,578	2,184,077	1,830,578	FL	Dixie	3
2878174	0.00021117626	1,872,691	1,561,637	1,872,691	1,561,637	TX	Cameron	1
2874207	0.00021224812	8,386,641	7,573,849	8,386,641	7,573,849	NC	Carteret	1
2868761	0.00021337428	4,623,201	3,922,572	4,623,201	3,922,572	FL	Palm Beach	3
2861622	0.00021347997	71,265	60,259	71,265	60,259	MD	Worcester	1
2863681	0.00021390350	409,909	330,797	409,909	330,797	FL	Levy	2
2876772	0.00021396548	10,119,226	9,279,921	10,119,226	9,279,921	VA	Virginia Beach	1
2863371	0.00021422079	9,577,738	8,808,227	9,577,738	8,808,227	NC	Carteret	1
2864726	0.00021425335	39,557,854	37,140,349	39,557,854	37,140,349	NC	Carteret	1
2877435	0.00021477658	126,425,224	120,861,864	126,425,224	120,861,864	NC	Dare	1
2856101	0.00021491590	34,685,462	31,085,195	34,685,462	31,085,195	FL	Martin	3
2861829	0.00021500324	2,240,397	1,986,533	2,240,397	1,986,533	FL	Monroe	2
2876679	0.00021561861	19,178,484	18,278,074	19,178,484	18,278,074	VA	Virginia Beach	0
2877026	0.00021764524	4,124,082	3,831,985	4,124,082	3,831,985	FL	Broward	1
2863392	0.00021787013	74,510,332	65,188,069	74,510,332	65,188,069	SC	Charleston	1
2864345	0.00021804771	21,607,254	19,300,912	21,607,254	19,300,912	GA	Camden	3
2862536	0.00021816611	82,881,409	79,382,590	82,881,409	79,382,590	NC	Carteret	1
2857102	0.00021860052	3,013,298	2,653,074	3,013,298	2,653,074	FL	Lee	1
2852328	0.00021864357	285,526,954	259,867,660	285,526,954	259,867,660	NC	Brunswick	2
2860180	0.00022069648	36,372,771	33,236,339	36,372,771	33,236,339	FL	Martin	1
2868947	0.00022079417	6,147,097	5,402,017	6,147,097	5,402,017	SC	Georgetown	4
2871727	0.00022083254	10,380,024	9,593,485	10,380,024	9,593,485	ME	Hancock	3
2869376	0.00022200065	16,784	13,643	16,784	13,643	NY	Nassau	3
2869860	0.00022283380	16,061,106	14,617,604	16,061,106	14,617,604	Canada		1
2851953	0.00022358393	73,935,471	68,556,714	73,935,471	68,556,714	FL	Indian River	1
2862265	0.00022409448	16,986,357	15,485,897	16,986,357	15,485,897	NC	Carteret	1
2877596	0.00022508081	23,698,031	22,571,404	23,698,031	22,571,404	NC	Hyde	1
2869392	0.00022528421	306,290,299	274,993,497	303,648,441	272,433,714	NC	New Hanover	1
2872217	0.00022535910	15,796,619	13,198,396	15,796,619	13,198,396	SC	Charleston	2
2852721	0.00022559562	10,667,124	8,760,306	10,667,124	8,760,306	FL	Miami-Dade	4
2850750	0.00022682808	51,743,294	48,893,559	51,743,294	48,893,559	NC	Dare	1
2861700	0.00022797356	145,321,935	128,243,002	145,321,935	128,243,002	SC	Charleston	2
2865158	0.00022881046	22,522,844	20,441,854	22,522,844	20,441,854	NC	Hyde	2
2875768	0.00022933771	117,416,853	111,394,758	117,416,853	111,394,758	FL	Monroe	3
2852198	0.00022959985	396,877	320,645	396,877	320,645	FL	Miami-Dade	2
2850637	0.00023014744	19,643,970	18,585,588	19,643,970	18,585,588	NC	Carteret	1
2858645	0.00023073844	67,663,838	64,313,560	67,663,838	64,313,560	VA	Accomack	1
2854712	0.00023091837	357,966	302,576	357,966	302,576	MA	Barnstable	1
2856571	0.00023117725	27,811,675	25,225,830	27,811,675	25,225,830	NC	Carteret	1
2867734	0.00023183691	51,542,513	48,687,316	51,542,513	48,687,316	FL	Taylor	2
2877913	0.00023264437	11,365,358	9,505,735	10,564,826	8,745,841	SC	Colleton	4
2857014	0.00023360191	44	33	44	33	SC	Beaufort	1
2871681	0.00023418898	4,029,089	3,155,697	4,029,089	3,155,697	FL	Dixie	1
2864548	0.00023479877	16,026,628	15,196,752	16,026,628	15,196,752	NC	Hyde	1
2865241	0.00023517418	106,968,316	97,345,883	106,968,316	97,345,883	FL	Martin	1
2878142	0.00023539347	7,474,199	6,499,041	7,474,199	6,499,041	FL	Monroe	3

EventID	RATE	GU_Loss_wDS	GR_Loss_wDS	GU_Loss_xDS	GR_Loss_xDS	LandfallState	LandfallCounty	SS_Intensity
2873181	0.00023581625	108,326,763	102,422,216	108,326,763	102,422,216	NC	Hyde	1
2858402	0.00023636445	8,814,820	7,154,452	8,814,820	7,154,452	FL	Miami-Dade	2
2856184	0.00023679963	33,223,148	31,130,099	33,223,148	31,130,099	FL	Sarasota	3
2855341	0.00023820034	496,354,505	466,319,216	496,354,505	466,319,216	NC	Brunswick	3
2854745	0.00023950256	4,943,614	4,572,868	4,943,614	4,572,868	NY	Suffolk	4
2852529	0.00024050306	112,834,372	101,247,575	112,834,372	101,247,575	NC	Carteret	1
2854791	0.00024092510	577,183	477,898	577,183	477,898	FL	Escambia	3
2871486	0.00024104118	45,747,606	40,403,181	45,747,606	40,403,181	NC	Carteret	1
2849754	0.00024109531	2,775,913	2,451,223	2,775,913	2,451,223	ME	York	3
2876563	0.00024157089	378,995	316,462	378,995	316,462	VA	Northampton	1
2850980	0.00024282314	614,435	539,428	614,435	539,428	Bahamas		0
2857226	0.00024282314	43,133,581	40,200,213	43,133,581	40,200,213	NC	Hyde	1
2868838	0.00024282314	2,635,896	2,472,500	2,635,896	2,472,500	NC	Hyde	0
2875503	0.00024282314	24,325	19,523	24,325	19,523	NY	Suffolk	0
2860610	0.00024298090	5,602,816	5,095,612	5,602,816	5,095,612	FL	Pasco	4
2872514	0.00024329126	53,064,592	49,702,528	53,064,592	49,702,528	NC	Hyde	2
2851753	0.00024343741	13,259,617	12,115,975	13,259,617	12,115,975	NC	Dare	0
2870102	0.00024372843	2,876,629	2,432,117	2,876,629	2,432,117	FL	Collier	3
2872696	0.00024420919	56,497,384	49,369,710	56,497,384	49,369,710	FL	Palm Beach	3
2873689	0.00024531229	217,384,111	210,186,369	217,384,111	210,186,369	NC	Dare	2
2863466	0.00024612139	31,831,442	30,288,567	31,831,442	30,288,567	NC	Hyde	1
2866763	0.00024620739	45,400,723	39,401,845	45,400,723	39,401,845	SC	Charleston	1
2873593	0.00024652323	165,351	136,918	165,351	136,918	FL	Brevard	0
2872803	0.00024743273	131,247,786	120,221,055	131,247,786	120,221,055	FL	Miami-Dade	3
2848637	0.00024764928	58,976,233	55,056,187	58,976,233	55,056,187	NC	Carteret	2
2857272	0.00024857266	276,630,518	252,517,220	273,001,708	248,989,817	SC	Charleston	2
2851833	0.00024861779	8,014,888	7,031,771	8,014,888	7,031,771	NC	Hyde	1
2876943	0.00024870773	18,347,135	17,248,260	18,347,135	17,248,260	NC	Dare	0
2859990	0.00024875019	102,826,493	99,105,217	102,826,493	99,105,217	NC	Currituck	3
2850475	0.00024909923	33,330,184	30,958,399	33,330,184	30,958,399	FL	Lee	1
2864093	0.00024977952	2,346,656	1,886,822	2,346,656	1,886,822	FL	Escambia	1
2871742	0.00025387773	424,336,749	409,707,572	424,336,749	409,707,572	NC	Carteret	2
2872864	0.00025563187	20,621,303	17,804,996	20,621,303	17,804,996	FL	Hillsborough	3
2872249	0.00025610367	441,474	368,378	441,474	368,378	FL	Dixie	4
2863979	0.00025644340	27,348,496	24,522,245	27,348,496	24,522,245	NC	Hyde	0
2861172	0.00025659735	18,144,375	15,735,846	18,144,375	15,735,846	FL	St. Johns	3
2877279	0.00025779113	51,592,128	45,197,827	51,592,128	45,197,827	SC	Horry	2
2864440	0.00025954995	55,146,103	50,255,867	55,146,103	50,255,867	NC	Brunswick	1
2859323	0.00026075509	107,051,405	101,655,256	107,051,405	101,655,256	FL	Miami-Dade	2
2867542	0.00026098620	286,479,941	275,648,612	286,479,941	275,648,612	FL	Duval	1
2855544	0.00026113758	1,035,252	897,450	1,035,252	897,450	FL	Levy	4
2861056	0.00026135393	195,983,682	182,420,913	195,983,682	182,420,913	FL	Monroe	3
2868949	0.00026387438	136,153,187	121,628,157	136,153,187	121,628,157	FL	Broward	2
2876186	0.00026400326	3,954,624	3,458,924	3,954,624	3,458,924	FL	Palm Beach	1
2849472	0.00026441897	317,499,155	299,409,817	317,499,155	299,409,817	FL	Pinellas	3
2857795	0.00026488542	57,270	47,067	57,270	47,067	FL	Palm Beach	2
2876880	0.00026557186	5,325,506	4,613,663	5,325,506	4,613,663	FL	Sarasota	2
2873053	0.00026567979	87,633,384	82,217,308	87,633,384	82,217,308	FL	Lee	3
2861050	0.00026727619	99,801,515	90,505,052	99,801,515	90,505,052	FL	Monroe	2
2878014	0.00026761658	344,186,560	319,897,078	344,186,560	319,897,078	NC	Brunswick	3
2873780	0.00026782246	489,339,717	472,732,712	489,339,717	472,732,712	FL	Brevard	1
2854294	0.00026882004	2,307,391	1,913,357	2,307,391	1,913,357	SC	Charleston	2
2872478	0.00026882305	423,928	363,570	423,928	363,570	RI	Washington	3
2876219	0.00026969512	129,148,585	121,574,207	129,148,585	121,574,207	NC	Carteret	2
2877227	0.00027122026	309,809,177	281,883,785	309,809,177	281,883,785	FL	Palm Beach	1
2878049	0.00027245247	1,168,595	961,507	1,168,595	961,507	FL	Collier	1
2866969	0.00027555286	270,474,905	250,849,489	270,474,905	250,849,489	NC	Carteret	2
2874142	0.00027644140	45,347,183	39,316,023	45,054,203	39,034,270	SC	Charleston	3
2864319	0.00027685589	14,121,047	11,468,656	14,121,047	11,468,656	SC	Colleton	1
2872815	0.00027690803	247,554,027	229,533,758	247,554,027	229,533,758	NC	Carteret	2
2869690	0.00027770685	18,202,632	15,107,322	18,202,632	15,107,322	SC	Charleston	2
2871729	0.00027834528	7,070,421	6,389,007	7,070,421	6,389,007	NC	Carteret	1
2877547	0.00027834528	3,156,245	2,700,764	3,156,245	2,700,764	NC	Carteret	1
2860527	0.00027843082	75,623,777	67,359,167	75,623,777	67,359,167	NC	Carteret	2
2873530	0.00027854020	25,271,316	23,573,947	25,271,316	23,573,947	FL	Sarasota	1
2856034	0.00027957179	323,134,495	310,117,763	323,134,495	310,117,763	NC	Dare	2
2851198	0.00028083782	9,299,977	7,763,752	9,299,977	7,763,752	SC	Charleston	4
2874539	0.00028095447	14,021,788	12,908,556	14,021,788	12,908,556	NC	Hyde	0
2875802	0.00028151629	11,186,634	10,193,029	11,186,634	10,193,029	NC	Hyde	0
2856298	0.00028248619	173,367,730	159,327,736	173,367,730	159,327,736	FL	Palm Beach	1
2860851	0.00028345746	106,745,207	95,817,594	106,745,207	95,817,594	NC	Brunswick	1
2851499	0.00028550125	33,068,283	28,929,623	33,068,283	28,929,623	SC	Charleston	1
2877591	0.00028591821	426,538	358,111	426,538	358,111	NY	Suffolk	3
2852280	0.00028607166	8,454,701	7,910,100	8,454,701	7,910,100	FL	Charlotte	2
2875145	0.00028681763	86,205,220	80,060,336	86,205,220	80,060,336	NC	Carteret	2
2871814	0.00028716186	38,292,518	35,076,193	38,292,518	35,076,193	FL	Martin	1

EventID	RATE	GU_Loss_wDS	GR_Loss_wDS	GU_Loss_xDS	GR_Loss_xDS	LandfallState	LandfallCounty	SS_Intensity
2864870	0.00028863436	205,232,296	189,608,516	205,232,296	189,608,516	GA	Glynn	1
2866507	0.00028869167	704,924,055	686,351,047	704,924,055	686,351,047	FL	Broward	1
2856946	0.00028926566	6,034,604	5,585,895	6,034,604	5,585,895	FL	Pasco	0
2867759	0.00029048592	39,509,726	33,630,499	39,304,031	33,433,542	FL	Levy	3
2868129	0.00029078015	9,324,274	8,114,872	9,324,274	8,114,872	NC	Carteret	1
2871993	0.00029129868	56,619,371	51,050,175	56,619,371	51,050,175	NC	Hyde	1
2868833	0.00029146611	4,459,303	4,157,809	4,459,303	4,157,809	NC	Dare	0
2877305	0.00029185219	39,573,001	37,156,878	39,573,001	37,156,878	NC	Carteret	1
2867645	0.00029226413	119,234,657	113,425,953	119,234,657	113,425,953	FL	Monroe	1
2855345	0.00029292076	7,142,940	6,444,216	7,142,940	6,444,216	FL	Franklin	1
2858449	0.00029358412	27,568,453	25,848,695	27,568,453	25,848,695	NC	Hyde	1
2878105	0.00029370745	2,369,177	2,051,735	2,369,177	2,051,735	DE	Sussex	0
2851939	0.00029730551	855,541,872	802,550,736	849,280,941	796,520,165	FL	Monroe	3
2859670	0.00029769844	33,275,414	28,639,015	33,275,414	28,639,015	SC	Horry	1
2859398	0.00029851977	32,762,500	30,145,874	32,762,500	30,145,874	FL	Flagler	0
2862346	0.00030049455	434,964	374,415	434,964	374,415	VA	Accomack	0
2849667	0.00030122934	320,290	278,069	320,290	278,069	NY	Suffolk	2
2854385	0.00030154366	314,583	240,932	314,583	240,932	FL	Dixie	3
2855030	0.00030163701	139,314,543	124,257,155	139,314,543	124,257,155	NC	Carteret	3
2851683	0.00030281982	212,223	180,160	212,223	180,160	NY	Nassau	3
2861711	0.00030341044	8,930,052	7,451,180	8,930,052	7,451,180	FL	Monroe	1
2865761	0.00030445644	5,866,401	4,932,282	5,866,401	4,932,282	FL	Palm Beach	2
2855008	0.00030462693	81,868,205	73,681,400	81,868,205	73,681,400	FL	Brevard	1
2866826	0.00030594712	2,676,196	2,283,742	2,676,196	2,283,742	FL	Monroe	4
2860968	0.00030697937	369,805	315,028	369,805	315,028	FL	Brevard	3
2858923	0.00030720115	882,798,170	819,960,490	882,798,170	819,960,490	NC	New Hanover	2
2866214	0.00030875911	355,571,779	324,015,492	352,327,883	320,952,364	FL	Flagler	1
2875805	0.00030886707	44,439,223	41,795,225	44,439,223	41,795,225	NC	Hyde	1
2866938	0.00031280413	33,783,854	31,665,534	33,783,854	31,665,534	FL	Pinellas	3
2851736	0.00031700850	208,487,440	186,939,289	208,487,440	186,939,289	NC	Brunswick	1
2865950	0.00031700850	176,751,156	158,749,579	176,751,156	158,749,579	NC	Brunswick	1
2873077	0.00031700850	149,950,721	134,607,247	149,950,721	134,607,247	NC	Brunswick	2
2877559	0.00031700850	190,132,358	171,943,810	190,132,358	171,943,810	NC	Brunswick	1
2857930	0.00031851876	1,186,028	952,208	1,186,028	952,208	SC	Colleton	1
2865701	0.00032138079	285,687,007	259,711,492	285,687,007	259,711,492	NC	Brunswick	2
2877013	0.00032322933	54,339,545	49,280,676	54,339,545	49,280,676	NC	Carteret	1
2859679	0.00032502513	422,718	364,558	422,718	364,558	FL	Pinellas	3
2877211	0.00032519680	325,938,436	301,428,098	323,980,433	299,533,718	SC	Horry	4
2858636	0.00032547430	134,465,080	123,683,594	134,465,080	123,683,594	NC	Brunswick	2
2871904	0.00032721360	485,576	388,332	485,576	388,332	LA	Cameron	0
2855644	0.00032863522	45,530,403	42,767,654	45,530,403	42,767,654	NC	Hyde	1
2867225	0.00032915967	25,356,041	23,753,643	25,356,041	23,753,643	FL	Brevard	2
2851490	0.00033361225	114,420,681	103,178,372	114,420,681	103,178,372	NC	Onslow	2
2855164	0.00033361225	40,217,656	35,808,514	40,217,656	35,808,514	NC	Pender	1
2877647	0.00033361225	140,602,441	125,082,811	140,602,441	125,082,811	NC	Pender	1
2878042	0.00033380095	654,535	567,157	654,535	567,157	MD	Worcester	1
2858392	0.00033439163	10,521,375	9,153,450	10,521,375	9,153,450	SC	Beaufort	1
2853937	0.00033470246	3,671,675	3,397,343	3,671,675	3,397,343	NC	Dare	0
2867193	0.00033617941	122,411,075	111,439,970	122,411,075	111,439,970	NC	Carteret	1
2856641	0.00033668851	86,031,100	77,584,219	86,031,100	77,584,219	NC	Carteret	2
2875713	0.00033690129	1,602,855	1,379,727	1,602,855	1,379,727	FL	Palm Beach	2
2848497	0.00033730967	264,001,986	240,043,101	264,001,986	240,043,101	NC	New Hanover	2
2870966	0.00034291132	10,186,050	8,261,449	10,186,050	8,261,449	SC	Beaufort	2
2868475	0.00034507071	18,896,747	16,097,418	18,896,747	16,097,418	FL	Franklin	1
2864712	0.00034520559	105,606,299	100,039,740	105,606,299	100,039,740	NC	Carteret	1
2869156	0.00034795592	537,048,840	495,685,422	533,701,093	492,502,340	SC	Horry	4
2857369	0.00034985109	28,002,092	26,207,746	28,002,092	26,207,746	NC	Hyde	2
2873793	0.00035017236	220,440,588	197,845,811	220,440,588	197,845,811	NC	Carteret	2
2863993	0.00035082070	10,744,963	10,028,786	10,744,963	10,028,786	NC	Hyde	0
2858974	0.00035119767	2,156,001	1,764,033	2,156,001	1,764,033	SC	Beaufort	1
2870392	0.00035119767	365,341	287,682	365,341	287,682	SC	Beaufort	1
2852993	0.00035172472	43,753,336	40,615,906	43,753,336	40,615,906	NC	Hyde	1
2866680	0.00035172472	48,823,223	46,394,490	48,823,223	46,394,490	FL	Martin	0
2876312	0.00035172472	30,832,023	28,344,559	30,832,023	28,344,559	NC	Carteret	1
2877797	0.00035196699	626,162	548,956	626,162	548,956	FL	Collier	3
2850220	0.00035249277	59,323,290	53,972,348	59,323,290	53,972,348	NC	Carteret	1
2850479	0.00035249277	10,580,119	9,450,356	10,580,119	9,450,356	NC	Carteret	1
2850913	0.00035249277	16,953,107	15,854,689	16,953,107	15,854,689	NC	Carteret	1
2853601	0.00035249277	13,159,690	11,922,905	13,159,690	11,922,905	NC	Carteret	1
2856969	0.00035249277	81,088,215	71,515,681	81,088,215	71,515,681	NC	Carteret	1
2875845	0.00035249277	3,686,873	3,143,886	3,686,873	3,143,886	NC	Carteret	1
2861380	0.00035344720	278,488,782	268,131,692	278,488,782	268,131,692	NC	Dare	1
2876248	0.00035344720	2,582,782	2,395,888	2,582,782	2,395,888	NC	Hyde	0
2860992	0.00035516839	40,823,827	37,268,270	40,823,827	37,268,270	SC	Charleston	1
2872717	0.00035621081	548,130,444	515,131,674	548,130,444	515,131,674	FL	Monroe	1
2878120	0.00035623209	45,404,603	43,425,138	45,404,603	43,425,138	NC	Dare	1

EventID	RATE	GU_Loss_wDS	GR_Loss_wDS	GU_Loss_xDS	GR_Loss_xDS	LandfallState	LandfallCounty	SS_Intensity
2855801	0.00035630927	5,195,883	4,463,169	5,195,883	4,463,169	NC	Onslow	0
2859091	0.00035678380	1,076,776,137	1,012,173,853	1,069,780,584	1,005,409,594	FL	Monroe	2
2850702	0.00035682463	174,890,463	162,010,497	174,890,463	162,010,497	NC	Brunswick	2
2858012	0.00035743436	21,316,436	19,301,938	21,316,436	19,301,938	AL	Baldwin	3
2863076	0.00035833983	73,464,973	66,466,888	73,464,973	66,466,888	NC	New Hanover	1
2858414	0.00035976015	61,253,762	54,666,694	61,253,762	54,666,694	SC	Horry	1
2865063	0.00036124879	4,114,029	3,771,841	4,114,029	3,771,841	NC	Dare	0
2854840	0.00036146164	1,776,796	1,494,047	1,776,796	1,494,047	ME	Washington	1
2877605	0.00036268398	169,478,638	158,944,963	169,478,638	158,944,963	SC	Georgetown	4
2852431	0.00036402483	243,041,971	224,104,246	243,041,971	224,104,246	NC	Carteret	2
2876833	0.00036402483	59,365,872	53,263,673	59,365,872	53,263,673	NC	Carteret	2
2872774	0.00036404332	29,241,848	25,870,777	29,241,848	25,870,777	NC	Pender	1
2863668	0.00036566186	2,442,035	2,038,299	2,372,578	1,972,131	SC	Charleston	4
2862335	0.00036716182	3,581,897	2,945,596	3,581,897	2,945,596	SC	Beaufort	2
2849229	0.00036921282	4,478,398	3,827,017	4,478,398	3,827,017	SC	Charleston	2
2849274	0.00036921282	29,875,818	25,756,464	29,875,818	25,756,464	SC	Charleston	2
2854669	0.00036921282	57,756,916	53,021,481	57,756,916	53,021,481	SC	Charleston	2
2859274	0.00036921282	17,125,028	14,674,341	17,125,028	14,674,341	SC	Charleston	2
2878161	0.00036921282	65,964,292	57,177,714	65,964,292	57,177,714	SC	Charleston	2
2848576	0.00037001480	145,503,557	139,196,170	145,503,557	139,196,170	NC	Hyde	1
2850858	0.00037215718	10,345,619	8,515,036	10,345,619	8,515,036	FL	Monroe	1
2869718	0.00037225481	70,730,631	63,322,471	70,730,631	63,322,471	SC	Georgetown	2
2852859	0.00037270866	24,695,492	23,443,554	24,695,492	23,443,554	NC	Carteret	1
2870316	0.00037750470	5,323,440	4,732,083	5,323,440	4,732,083	FL	Monroe	1
2863598	0.00037795724	3,741,149	3,133,368	3,741,149	3,133,368	FL	Gulf	1
2854586	0.00037826287	3,162,378	2,765,791	3,162,378	2,765,791	SC	Charleston	1
2861266	0.00037861978	7,331,531	6,052,669	7,331,531	6,052,669	NC	Carteret	1
2871563	0.00037941878	215,143,185	207,093,262	215,143,185	207,093,262	NC	Hyde	1
2863501	0.00037991016	21,136	15,630	21,136	15,630	NY	Suffolk	2
2876416	0.00038049492	83,072,712	72,998,554	83,072,712	72,998,554	SC	Georgetown	2
2860400	0.00038076334	26,739,265	24,548,145	26,739,265	24,548,145	NC	Dare	1
2856253	0.00038193741	7,004,966	6,576,800	7,004,966	6,576,800	NC	Dare	0
2850221	0.00038279913	200,020,563	181,333,434	200,020,563	181,333,434	NC	Pender	2
2874247	0.00038327272	36,035,118	32,584,046	36,035,118	32,584,046	NC	Brunswick	2
2873631	0.00038642583	113,842,433	103,592,737	113,842,433	103,592,737	NC	New Hanover	1
2871902	0.00038719925	2,375,953	1,900,920	2,375,953	1,900,920	FL	Duval	2
2872841	0.00038740430	2,361,818	2,103,640	2,361,818	2,103,640	FL	Monroe	2
2871786	0.00038745043	68,886,952	65,528,488	68,886,952	65,528,488	NC	Dare	1
2871587	0.00039173032	134,819	109,632	134,819	109,632	FL	Miami-Dade	2
2863060	0.00039228934	21,433,017	20,307,134	21,433,017	20,307,134	FL	Monroe	3
2866486	0.00039230382	709,007	590,311	709,007	590,311	GA	McIntosh	0
2857579	0.00039257635	144,789,440	130,449,989	144,789,440	130,449,989	NC	Brunswick	1
2875723	0.00039365553	1,607,617	1,367,920	1,607,617	1,367,920	SC	Georgetown	1
2855931	0.00039745000	27,332,087	25,891,920	27,332,087	25,891,920	NC	Hyde	1
2859235	0.00039785470	2,673,512	2,342,320	2,673,512	2,342,320	FL	Martin	0
2873302	0.00040057530	83,764,633	76,493,366	83,764,633	76,493,366	NC	Brunswick	2
2877577	0.00040237799	62,910	47,993	62,910	47,993	SC	Charleston	1
2868441	0.00040573980	641,762	564,124	641,762	564,124	FL	Miami-Dade	1
2854875	0.00040792888	1,157,291	1,052,054	1,157,291	1,052,054	NC	Hyde	0
2860189	0.00040810067	28,740,293	27,512,875	28,740,293	27,512,875	FL	Monroe	3
2864435	0.00040818346	36,177,982	30,935,277	36,177,982	30,935,277	SC	Charleston	2
2862584	0.00040865834	66,649,791	59,846,412	66,649,791	59,846,412	NC	Carteret	2
2848791	0.00040936011	307,945	256,038	307,945	256,038	GA	Liberty	2
2864476	0.00040972362	47,782,382	42,301,415	47,782,382	42,301,415	FL	Citrus	3
2851727	0.00041006782	777,606	637,817	777,606	637,817	SC	Charleston	0
2853217	0.00041108582	1,308,735	1,085,957	1,308,735	1,085,957	SC	Charleston	0
2870906	0.00041156987	1,679,346	1,407,033	1,679,346	1,407,033	SC	Colleton	3
2850336	0.00041267065	43,929,532	40,233,633	43,929,532	40,233,633	NC	Carteret	1
2865666	0.00041338528	1,152,833	983,852	1,152,833	983,852	FL	Martin	0
2850725	0.00041400039	1,196,876	997,554	1,196,876	997,554	SC	Charleston	1
2858648	0.00041476987	38,721,645	36,902,276	38,721,645	36,902,276	NC	Hyde	1
2849659	0.00041667713	1,530,808	1,210,014	1,530,808	1,210,014	SC	Colleton	2
2857578	0.00042064162	43,948,597	38,153,438	43,948,597	38,153,438	FL	Sarasota	2
2849439	0.00042253445	48,785,876	42,715,274	48,785,876	42,715,274	NC	Onslow	1
2872975	0.00042425959	40,492,285	38,538,797	40,492,285	38,538,797	NY	Suffolk	1
2869104	0.00043045958	35,195,647	33,457,181	35,195,647	33,457,181	NC	Dare	2
2877247	0.00043177134	81,280,003	73,265,511	81,280,003	73,265,511	NC	Carteret	1
2862180	0.00043203368	6,887,717	6,506,042	6,887,717	6,506,042	NC	Hyde	0
2874129	0.00043558469	8,703,967	8,065,950	8,703,967	8,065,950	NC	Carteret	1
2865366	0.00043584480	389,520	327,535	389,520	327,535	GA	Chatham	1
2877872	0.00043622414	4,070,620	3,162,425	4,070,620	3,162,425	FL	Collier	3
2849902	0.00043851420	27,377,015	25,707,929	27,377,015	25,707,929	Canada		2
2860094	0.00043851420	68,426,117	63,559,287	68,426,117	63,559,287	NC	Hyde	1
2862373	0.00044038137	1,390,978	1,286,895	1,390,978	1,286,895	FL	Bay	1
2857531	0.00044313787	38,074,730	35,059,575	38,074,730	35,059,575	NC	Brunswick	2
2866828	0.00044390545	912,364	803,789	912,364	803,789	MA	Barnstable	1

EventID	RATE	GU_Loss_wDS	GR_Loss_wDS	GU_Loss_xDS	GR_Loss_xDS	LandfallState	LandfallCounty	SS_Intensity
2875763	0.00044457364	63,233,366	55,910,385	63,233,366	55,910,385	NC	Pender	1
2876091	0.00044589706	81,308,674	75,824,474	81,308,674	75,824,474	NC	Carteret	2
2876941	0.00044655983	445,000	334,800	445,000	334,800	LA	St. Mary	2
2863414	0.00044684291	101,661	82,786	101,661	82,786	ME	Lincoln	1
2866335	0.00044770474	5,711,788	5,338,233	5,711,788	5,338,233	NC	Hyde	0
2874519	0.00044890474	26,981,850	24,550,221	26,981,850	24,550,221	SC	Georgetown	2
2860224	0.00045184358	55,732,250	50,127,649	55,732,250	50,127,649	NC	Carteret	1
2861371	0.00045185189	851,025	744,946	851,025	744,946	NC	Hyde	0
2860417	0.00045186640	10,007,036	9,123,673	10,007,036	9,123,673	FL	Monroe	1
2850573	0.00045874950	3,547,050	3,134,471	3,547,050	3,134,471	MA	Barnstable	0
2855569	0.00045874950	2,478,825	2,155,847	2,478,825	2,155,847	NC	Dare	0
2861455	0.00045874950	2,491,658	2,255,045	2,491,658	2,255,045	NC	Dare	0
2868512	0.00045874950	4,565,413	3,902,317	4,565,413	3,902,317	MA	Barnstable	1
2874259	0.00045874950	70,573,612	65,687,240	70,573,612	65,687,240	NC	Carteret	1
2864270	0.00045904512	243,336	203,476	243,336	203,476	GA	McIntosh	1
2872852	0.00046045345	63,886	53,279	63,886	53,279	VA	Accomack	0
2877419	0.00046181751	6,852,311	6,479,858	6,852,311	6,479,858	NC	Dare	1
2862667	0.00046356330	19,640,635	17,023,289	19,640,635	17,023,289	FL	Martin	1
2877154	0.00046356330	39,589,743	35,655,791	39,589,743	35,655,791	SC	Charleston	1
2876681	0.00046675357	1,465,917	1,219,287	1,465,917	1,219,287	FL	Brevard	1
2852731	0.00046741850	44,910,860	41,030,736	44,910,860	41,030,736	NC	Hyde	1
2853613	0.00047075554	2,255,604	1,827,931	2,255,604	1,827,931	GA	Chatham	1
2852615	0.00047196833	2,096,950	1,792,642	2,096,950	1,792,642	FL	Sarasota	3
2853846	0.00047274342	33,727,273	31,989,579	33,727,273	31,989,579	NC	Carteret	1
2855974	0.00047419406	11,836,020	10,661,234	11,836,020	10,661,234	NC	Brunswick	1
2848517	0.00047466879	1,325,762	1,128,372	1,325,762	1,128,372	NY	Suffolk	2
2871456	0.00047690222	35,789,911	33,588,342	35,789,911	33,588,342	FL	Monroe	3
2852173	0.00047731037	51,787,029	46,912,742	51,787,029	46,912,742	FL	Monroe	1
2853591	0.00047738499	18,706,409	17,625,553	18,706,409	17,625,553	NY	Suffolk	2
2850986	0.00047815963	58,806,374	52,183,295	58,806,374	52,183,295	FL	Indian River	1
2873369	0.00047845115	348,929	270,507	348,929	270,507	FL	Monroe	4
2876114	0.00047845115	13,913,876	12,224,977	13,913,876	12,224,977	FL	Monroe	4
2852595	0.00047928534	27,305,072	24,074,237	27,305,072	24,074,237	NC	New Hanover	1
2867470	0.00048105597	53,093,472	50,059,465	53,093,472	50,059,465	NC	Hyde	2
2872579	0.00048126830	391,100	325,742	391,100	325,742	FL	Brevard	0
2851542	0.00048141276	40,931,297	38,639,988	40,931,297	38,639,988	NC	Carteret	1
2864567	0.00048674506	41,232,160	37,338,868	41,232,160	37,338,868	FL	Citrus	3
2877916	0.00048746754	54,356,979	47,271,567	54,356,979	47,271,567	NC	Carteret	1
2869220	0.00048768903	243,516,521	233,713,030	243,516,521	233,713,030	NC	Dare	2
2868684	0.00049280934	1,711,406	1,424,064	1,711,406	1,424,064	SC	Beaufort	1
2871548	0.00049303633	126,706,124	112,987,323	126,706,124	112,987,323	SC	Charleston	2
2857430	0.00049434181	14,723,352	12,650,685	14,723,352	12,650,685	SC	Charleston	1
2863554	0.00050008718	310,257,454	287,908,124	310,257,454	287,908,124	FL	Franklin	1
2874932	0.00050025848	638,928	545,405	638,928	545,405	FL	Hernando	1
2863880	0.00050129863	4,438,097	4,117,959	4,438,097	4,117,959	NC	Hyde	0
2873169	0.00050429497	242,254,506	225,437,919	242,254,506	225,437,919	NC	Brunswick	3
2865502	0.00050432679	24,792,695	23,291,186	24,792,695	23,291,186	NC	Carteret	1
2864580	0.00050702759	763,972	644,179	763,972	644,179	MA	Bristol	2
2865337	0.00050844721	282,899,015	263,828,876	282,899,015	263,828,876	NC	Hyde	2
2851191	0.00051093038	411,280,082	400,294,694	411,280,082	400,294,694	NC	Carteret	3
2875695	0.00051166141	28,444,429	25,656,107	28,444,429	25,656,107	NC	Carteret	1
2874398	0.00051205440	198,907	163,293	198,907	163,293	NC	Hyde	0
2852871	0.00051455004	83,188,371	75,768,955	83,188,371	75,768,955	FL	Pinellas	3
2866723	0.00051513073	602,956	502,752	602,956	502,752	FL	Monroe	4
2855275	0.00052279989	10,402,300	9,202,869	10,402,300	9,202,869	NC	Hyde	0
2851615	0.00052420121	27,676,020	26,313,358	27,676,020	26,313,358	FL	Monroe	3
2874459	0.00052436851	715,183	591,724	715,183	591,724	RI	Washington	2
2850971	0.00052528594	2,416,323	2,257,926	2,416,323	2,257,926	FL	Martin	0
2876969	0.00052874791	1,356,512	1,255,049	1,356,512	1,255,049	FL	Brevard	1
2872600	0.00052910066	181,793,669	163,495,464	181,793,669	163,495,464	NC	Brunswick	1
2850493	0.00052942968	249,139	204,995	249,139	204,995	MA	Bristol	3
2866017	0.00053943026	467,574	407,005	467,574	407,005	NC	Carteret	0
2850451	0.00054162191	551,402	478,426	551,402	478,426	FL	Palm Beach	1
2855450	0.00054493806	9,292,906	8,122,554	9,292,906	8,122,554	NC	Carteret	0
2874411	0.00054565292	11,594,708	10,203,373	11,594,708	10,203,373	FL	Miami-Dade	1
2864542	0.00054568814	812,331	677,212	812,331	677,212	FL	Palm Beach	1
2870385	0.00054568814	336,454	280,852	336,454	280,852	FL	Brevard	0
2876582	0.00054643202	23,481,320	22,262,346	23,481,320	22,262,346	NC	Hyde	1
2850471	0.00054967388	6,881,091	6,402,815	6,881,091	6,402,815	NC	Dare	0
2864946	0.00055205972	370,499	312,640	370,499	312,640	FL	Collier	3
2860799	0.00055221352	1,094,024	895,915	1,094,024	895,915	FL	Miami-Dade	0
2876132	0.00055393622	191,242,937	176,918,964	191,242,937	176,918,964	NC	Carteret	2
2862282	0.00055680662	980,342	897,736	980,342	897,736	NC	Hyde	0
2854196	0.00056060274	572,697	498,209	572,697	498,209	NC	Hyde	0
2850199	0.00056328552	4,750,884	4,414,306	4,750,884	4,414,306	FL	Miami-Dade	0
2849952	0.00056351618	54,817,809	47,628,236	54,817,809	47,628,236	NC	Carteret	1

EventID	RATE	GU_Loss_wDS	GR_Loss_wDS	GU_Loss_xDS	GR_Loss_xDS	LandfallState	LandfallCounty	SS_Intensity
2877934	0.00056351618	33,337,178	29,408,815	33,337,178	29,408,815	NC	Onslow	1
2878135	0.00056351618	56,467,649	50,912,393	56,467,649	50,912,393	NC	Pender	1
2876890	0.00056847986	38,898,695	36,663,845	38,898,695	36,663,845	NC	Hyde	1
2854004	0.00056916047	27,181,571	25,239,225	27,181,571	25,239,225	NC	Dare	1
2860208	0.00056916047	9,224,610	7,850,469	9,224,610	7,850,469	NC	Onslow	0
2872903	0.00056916047	4,089,958	3,685,934	4,089,958	3,685,934	NJ	Atlantic	0
2863101	0.00056928969	20,003,140	18,799,583	20,003,140	18,799,583	FL	Monroe	1
2871391	0.00056928969	15,561,215	14,234,382	15,561,215	14,234,382	FL	Miami-Dade	1
2856481	0.00057074858	7,941,983	7,412,920	7,941,983	7,412,920	MA	Barnstable	4
2871193	0.00057199109	140,532,902	133,897,601	140,532,902	133,897,601	NC	Dare	2
2872772	0.00057280823	28,288,832	26,491,931	28,288,832	26,491,931	NC	Carteret	2
2877582	0.00057280823	117,615,000	111,039,536	117,615,000	111,039,536	FL	Lee	1
2869443	0.00057578926	738,981	615,299	738,981	615,299	SC	Charleston	1
2874300	0.00058109726	1,694,758	1,359,475	1,694,758	1,359,475	FL	Monroe	3
2876133	0.00058111227	69,871,017	66,553,641	69,871,017	66,553,641	VA	Accomack	3
2861405	0.00058191035	11,362,469	10,612,312	11,362,469	10,612,312	NC	Dare	0
2869077	0.00058225735	61,911,673	56,956,409	61,911,673	56,956,409	NC	Dare	1
2876400	0.00058729337	9,636,950	9,051,993	9,636,950	9,051,993	NC	Hyde	0
2873473	0.00058812197	2,193,742	1,967,398	2,193,742	1,967,398	FL	Sarasota	1
2848454	0.00059540791	28,605,189	26,000,312	28,605,189	26,000,312	NC	Carteret	1
2850156	0.00059540791	3,253,893	2,752,648	3,253,893	2,752,648	NC	Carteret	1
2850162	0.00059540791	6,165,913	5,339,728	6,165,913	5,339,728	NC	Carteret	1
2850172	0.00059540791	36,535,903	34,181,152	36,535,903	34,181,152	NC	Carteret	1
2877914	0.00059540791	2,513,890	2,230,593	2,513,890	2,230,593	NC	Carteret	1
2849766	0.00060140566	74,084,327	66,682,351	74,084,327	66,682,351	NC	New Hanover	1
2872078	0.00060379533	95,937,656	84,082,233	95,937,656	84,082,233	NC	Onslow	1
2867770	0.00060453806	117,832,745	110,794,387	117,832,745	110,794,387	FL	Monroe	1
2848796	0.00060629212	18,183,911	15,239,040	18,183,911	15,239,040	FL	Charlotte	4
2849961	0.00060768351	69,055,777	60,665,583	69,055,777	60,665,583	NC	Brunswick	1
2850576	0.00060768351	86,585,555	78,091,903	86,585,555	78,091,903	NC	Brunswick	1
2857704	0.00061062438	58,745,659	56,249,800	58,745,659	56,249,800	NC	Hyde	2
2853786	0.00061084934	2,652,406	2,325,273	2,652,406	2,325,273	NY	Suffolk	3
2854618	0.00061303279	12,080,079	11,398,761	12,080,079	11,398,761	NC	Carteret	0
2877632	0.00061409521	1,280,170	1,086,716	1,280,170	1,086,716	NC	Dare	0
2867613	0.00061429754	16,221,285	15,313,674	16,221,285	15,313,674	NC	Hyde	1
2865232	0.00061913412	491,006	420,169	491,006	420,169	RI	Newport	2
2865437	0.00062242542	12,874,764	10,993,343	12,874,764	10,993,343	GA	McIntosh	1
2875521	0.00062366387	602,591	518,019	602,591	518,019	FL	Charlotte	2
2849950	0.00062805427	6,860,748	6,018,669	6,860,748	6,018,669	NC	Carteret	1
2861800	0.00063012863	397,941	334,470	397,941	334,470	FL	Collier	1
2875860	0.00063543647	8,974,425	8,427,302	8,974,425	8,427,302	NC	Dare	0
2876109	0.00063544171	17,119,351	15,285,824	17,119,351	15,285,824	NC	Carteret	1
2876726	0.00063544171	58,730,714	53,566,172	58,730,714	53,566,172	NC	Carteret	1
2857384	0.00063942735	6,556,823	6,014,077	6,556,823	6,014,077	NC	Dare	0
2863974	0.00064151301	4,953	3,911	4,953	3,911	FL	Bay	1
2871654	0.00064516748	426,071	345,106	426,071	345,106	GA	Chatham	1
2874839	0.00065267642	20,704,792	17,394,283	20,524,557	17,222,400	SC	Charleston	2
2860017	0.00065554696	85,829,743	80,647,681	85,829,743	80,647,681	NC	Carteret	1
2863619	0.00065678869	7,483	5,710	7,483	5,710	FL	Gulf	1
2860492	0.00065827667	2,335,191	1,923,990	2,335,191	1,923,990	FL	Indian River	1
2862469	0.00065883820	141,190,020	128,901,617	141,190,020	128,901,617	NC	Carteret	2
2876417	0.00066141208	139,259	117,731	139,259	117,731	FL	Brevard	0
2868397	0.00066388225	941,671	780,495	941,671	780,495	FL	Taylor	1
2874410	0.00066537082	3,207,555	2,792,358	3,207,555	2,792,358	SC	Colleton	1
2856933	0.00066748223	9,078,788	8,459,324	9,078,788	8,459,324	NC	Hyde	0
2871977	0.00067019973	98,966	77,727	98,966	77,727	SC	Beaufort	2
2864773	0.00067865057	5,017,724	4,659,979	5,017,724	4,659,979	NC	Hyde	0
2849672	0.00068138898	2,541,397	2,379,948	2,541,397	2,379,948	FL	Monroe	3
2857713	0.00068547952	8,521,669	7,690,600	8,521,669	7,690,600	NC	Carteret	1
2853710	0.00068633062	263,158	217,282	263,158	217,282	FL	Miami-Dade	1
2851902	0.00068842972	2,925,047	2,610,556	2,925,047	2,610,556	NC	Dare	0
2861777	0.00068842972	1,307,729	1,118,837	1,307,729	1,118,837	MA	Barnstable	0
2876119	0.00068842972	19,757,117	18,749,038	19,757,117	18,749,038	VA	Virginia Beach	0
2856029	0.00068939606	6,170,349	5,814,434	6,170,349	5,814,434	NC	Carteret	0
2854320	0.00069183977	566,748	446,492	566,748	446,492	NC	Carteret	0
2854891	0.00069261149	54,965,934	51,267,877	54,965,934	51,267,877	NC	Dare	1
2874909	0.00069971906	37,700,321	35,964,888	37,700,321	35,964,888	NY	Suffolk	3
2868662	0.00070552456	6,240,811	5,843,984	6,240,811	5,843,984	NC	Hyde	0
2852889	0.00071089731	11,873,597	11,243,067	11,873,597	11,243,067	NC	Dare	0
2867652	0.00071331432	4,705,309	4,030,283	4,705,309	4,030,283	SC	Beaufort	2
2877056	0.00071900557	287,271,429	262,831,391	287,271,429	262,831,391	NC	Onslow	2
2865891	0.00071970003	10,442,921	9,690,093	10,442,921	9,690,093	NC	Dare	1
2869994	0.00072001227	398,330	339,186	398,330	339,186	FL	Escambia	2
2851232	0.00072406259	546,307	480,852	546,307	480,852	MA	Barnstable	1
2857998	0.00072701554	959,787	857,480	959,787	857,480	NC	Dare	0
2860643	0.00072780656	12,965,707	12,274,961	12,965,707	12,274,961	NC	Hyde	0

EventID	RATE	GU_Loss_wDS	GR_Loss_wDS	GU_Loss_xDS	GR_Loss_xDS	LandfallState	LandfallCounty	SS_Intensity
2859598	0.00073691633	412,011	328,865	412,011	328,865	SC	Charleston	1
2851667	0.00073777130	68,959,822	63,123,134	68,959,822	63,123,134	NC	Carteret	1
2848635	0.00074270940	149,836	120,596	149,836	120,596	SC	Charleston	1
2853106	0.00075534339	217,185	173,930	217,185	173,930	SC	Charleston	2
2863491	0.00075926228	15,148,892	14,308,879	15,148,892	14,308,879	NC	Hyde	0
2855028	0.00077173439	52,395,904	47,910,485	52,395,904	47,910,485	NC	Brunswick	2
2864551	0.00078613628	23,403,527	22,225,468	23,403,527	22,225,468	NC	Dare	0
2874638	0.00078839162	1,016,241	816,638	1,016,241	816,638	FL	Monroe	1
2870688	0.00078865252	46,143,078	44,088,294	46,143,078	44,088,294	NC	Dare	4
2859461	0.00078877544	129,901	103,202	129,901	103,202	GA	Glynn	0
2874326	0.00080182509	183,667,265	176,255,657	183,667,265	176,255,657	NC	Hyde	1
2865731	0.00080226478	8,930,818	8,277,491	8,930,818	8,277,491	NC	Carteret	0
2857047	0.00080788855	199,865	168,450	199,865	168,450	MA	Barnstable	2
2878066	0.00080801414	4,757,819	4,233,540	4,757,819	4,233,540	NC	Carteret	1
2874064	0.00081489020	20,371	17,018	20,371	17,018	MA	Barnstable	0
2852352	0.00081538254	12,134,723	10,785,124	12,134,723	10,785,124	SC	Georgetown	0
2877805	0.00081538254	641,887	572,223	641,887	572,223	NC	Hyde	0
2873173	0.00081625216	1,509,169	1,191,282	1,509,169	1,191,282	FL	Pinellas	3
2853047	0.00081838302	236,216	193,032	236,216	193,032	NC	Hyde	0
2872033	0.00081925894	2,378,302	1,967,197	2,378,302	1,967,197	SC	Beaufort	3
2860446	0.00083619628	759,077	671,324	759,077	671,324	NC	Hyde	0
2857898	0.00083883847	3,130,052	2,969,306	3,130,052	2,969,306	NC	Hyde	1
2856766	0.00084342751	12,313,208	11,532,367	12,313,208	11,532,367	NC	Carteret	1
2864414	0.00084563711	381,221,560	353,159,699	381,221,560	353,159,699	NC	Carteret	1
2865193	0.00084793954	1,059,412	890,093	1,059,412	890,093	SC	Colleton	2
2851554	0.00086126433	17,624,340	15,526,447	17,624,340	15,526,447	NC	Carteret	1
2854071	0.00086126433	6,860,415	5,862,564	6,860,415	5,862,564	FL	Manatee	1
2877147	0.00086616866	4,167,978	3,899,942	4,167,978	3,899,942	NC	Hyde	0
2877197	0.00086648085	511,774,725	484,411,157	511,774,725	484,411,157	NC	Dare	2
2854868	0.00086861341	23,407	17,654	23,407	17,654	NC	Hyde	0
2877784	0.00086861341	2,039,290	1,804,490	2,039,290	1,804,490	NC	Hyde	0
2857501	0.00087156600	93,624,866	85,648,254	93,624,866	85,648,254	GA	Glynn	1
2876891	0.00087213101	8,247,728	7,692,765	8,247,728	7,692,765	NC	Hyde	0
2856937	0.00087699412	144,258,748	131,549,426	144,258,748	131,549,426	NC	Brunswick	1
2851299	0.00087902112	93,447,746	84,199,139	93,447,746	84,199,139	SC	Horry	2
2863223	0.00088466654	39,214,112	35,935,918	39,214,112	35,935,918	NC	Hyde	1
2849805	0.00090662539	5,743,206	5,381,932	5,743,206	5,381,932	NC	Hyde	1
2850260	0.00090998266	46,870,057	43,548,121	46,870,057	43,548,121	NC	Dare	1
2858143	0.00091512324	5,276,968	4,854,511	5,276,968	4,854,511	NC	Hyde	0
2848499	0.00091765609	580,166	482,860	580,166	482,860	NC	Onslow	0
2874439	0.00094424095	33,837,920	31,983,358	33,837,920	31,983,358	NC	Hyde	1
2866779	0.00094503002	23,668,285	22,286,653	23,668,285	22,286,653	NC	Carteret	1
2877135	0.00094807821	16,224,234	15,216,439	16,224,234	15,216,439	NC	Carteret	1
2863413	0.00095895956	8,731,350	7,503,853	8,731,350	7,503,853	FL	Brevard	1
2873982	0.00096348821	3,648,208	3,320,717	3,648,208	3,320,717	NC	Hyde	0
2873674	0.00096886095	22,452,457	20,255,355	22,452,457	20,255,355	NC	Hyde	0
2874571	0.00097631230	6,724,965	6,201,492	6,724,965	6,201,492	NC	Hyde	1
2861411	0.00098001668	232,779	175,639	232,779	175,639	FL	Broward	1
2857951	0.00098721031	1,490,097	1,262,598	1,490,097	1,262,598	Canada		1
2875006	0.00099036221	13,560,711	12,478,770	13,560,711	12,478,770	NC	Hyde	0
2864441	0.00100325256	1,281,347	1,174,325	1,281,347	1,174,325	FL	Pinellas	3
2855452	0.00100648044	11,940,588	11,245,690	11,940,588	11,245,690	NC	Hyde	0
2854797	0.00100689924	3,589,840	3,320,221	3,589,840	3,320,221	NC	Dare	0
2877130	0.00101563929	244,117	205,918	244,117	205,918	NY	Suffolk	1
2875954	0.00101756171	9,243,095	8,649,542	9,243,095	8,649,542	NC	Dare	1
2854415	0.00102286506	7,691,791	7,123,587	7,691,791	7,123,587	NC	Carteret	0
2861326	0.00102801251	9,776,334	9,172,356	9,776,334	9,172,356	NC	Hyde	0
2864107	0.00103335443	1,194,589	1,094,894	1,194,589	1,094,894	SC	Georgetown	0
2850744	0.00105314074	25,596,850	22,605,628	25,596,850	22,605,628	NC	Dare	0
2877451	0.00106143868	28,553,056	27,156,035	28,553,056	27,156,035	NY	Suffolk	4
2852396	0.00106478058	11,357,007	10,523,694	11,357,007	10,523,694	NC	Hyde	0
2877180	0.00106618730	25,587,780	23,100,344	25,587,780	23,100,344	NC	Carteret	1
2873166	0.00107502382	371,007	313,414	371,007	313,414	NC	Dare	0
2849852	0.00108816902	45,293,827	41,369,423	45,293,827	41,369,423	FL	Monroe	1
2865946	0.00108816902	63,425,855	57,121,241	63,425,855	57,121,241	NC	Brunswick	1
2876536	0.00109105817	551,272	466,112	551,272	466,112	NC	Dare	0
2854577	0.00110245283	4,988,102	4,491,113	4,988,102	4,491,113	NC	Hyde	0
2849255	0.00111044764	2,336,567	1,998,801	2,336,567	1,998,801	NC	Hyde	0
2864408	0.00111044764	2,305,287	2,023,500	2,305,287	2,023,500	NC	Dare	0
2854033	0.00111872252	3,115,206	2,909,307	3,115,206	2,909,307	NC	Hyde	0
2864131	0.00112739887	465,873	396,736	465,873	396,736	NC	Hyde	0
2853340	0.00112983711	53,038,841	49,076,278	53,038,841	49,076,278	NC	Hyde	2
2859346	0.00116241745	41,547,535	38,578,626	41,547,535	38,578,626	NC	Carteret	1
2867424	0.00116541980	152,940	121,009	152,940	121,009	FL	Pasco	1
2877722	0.00120206370	294,009	221,731	294,009	221,731	SC	Charleston	2
2875525	0.00120676526	6,542,772	5,595,410	6,542,772	5,595,410	SC	Georgetown	2

EventID	RATE	GU_Loss_wDS	GR_Loss_wDS	GU_Loss_xDS	GR_Loss_xDS	LandfallState	LandfallCounty	SS_Intensity
2850039	0.00121902639	25,931,549	24,683,233	25,931,549	24,683,233	MA	Bristol	3
2856881	0.00122745147	26,530,831	24,743,833	26,530,831	24,743,833	NC	Hyde	1
2861759	0.00124823326	1,952,361	1,585,552	1,952,361	1,585,552	FL	Franklin	1
2874091	0.00125519608	527,818	428,284	527,818	428,284	SC	Beaufort	0
2860019	0.00127047046	371,737	302,931	371,737	302,931	SC	Beaufort	1
2872900	0.00135074344	64,395,475	57,841,959	64,395,475	57,841,959	SC	Charleston	1
2873149	0.00136133456	156,052	133,604	156,052	133,604	FL	Collier	2
2849186	0.00136364862	17,650	14,455	17,650	14,455	NC	Dare	0
2855209	0.00136364862	4,847,496	4,079,709	4,847,496	4,079,709	SC	Georgetown	0
2878111	0.00136364862	3,339,938	2,986,295	3,339,938	2,986,295	NC	Dare	0
2863000	0.00137890384	58,193,413	52,689,814	58,193,413	52,689,814	NC	Carteret	0
2858258	0.00140392320	310,142	256,281	310,142	256,281	SC	Beaufort	0
2875940	0.00142999242	11,818,343	11,048,902	11,818,343	11,048,902	NC	Dare	0
2853293	0.00147409175	477,884	391,830	477,884	391,830	GA	Chatham	0
2853908	0.00147446920	1,612,057	1,382,110	1,612,057	1,382,110	NC	Dare	0
2869380	0.00148707620	21,309,257	20,175,092	21,309,257	20,175,092	NC	Dare	1
2849111	0.00151160640	4,155,193	3,507,618	4,155,193	3,507,618	SC	Beaufort	1
2856602	0.00152737983	4,064,221	3,861,063	4,064,221	3,861,063	VA	Virginia Beach	0
2872069	0.00153203400	576,966	472,670	576,966	472,670	SC	Charleston	1
2857342	0.00154282987	25,937,319	24,550,570	25,937,319	24,550,570	NC	Dare	1
2856794	0.00154978611	25,119,631	23,933,371	25,119,631	23,933,371	NC	Hyde	2
2864596	0.00160813312	16,576,276	15,699,624	16,576,276	15,699,624	NC	Dare	0
2875337	0.00161778204	3,037,504	2,876,720	3,037,504	2,876,720	NC	Hyde	0
2870617	0.00174850390	116,375	93,552	116,375	93,552	FL	Monroe	0
2874576	0.00175790447	8,239,958	7,628,482	8,239,958	7,628,482	NC	Dare	0
2875811	0.00191587077	85,187,856	79,927,216	85,187,856	79,927,216	FL	Palm Beach	1
2877628	0.00197315084	2,677,776	2,318,230	2,677,776	2,318,230	SC	Beaufort	2
2849349	0.00212941817	11,789,126	10,715,219	11,789,126	10,715,219	NC	Hyde	0
2869738	0.00231801310	20,492,761	17,618,246	20,492,761	17,618,246	SC	Charleston	0
2874035	0.00241978721	6,919,665	6,070,176	6,919,665	6,070,176	FL	Monroe	1
2873589	0.00303050450	1,571,773	1,333,113	1,571,773	1,333,113	SC	Beaufort	1
2874721	0.00332194688	149,644,961	140,334,623	149,644,961	140,334,623	NC	Carteret	2
2876993	0.00620334240	107,272	92,114	107,272	92,114	SC	Georgetown	0

Notice to Manualholders

PERSONAL LINES
DWELLING POLICY PROGRAM MANUAL – MULTISTATE RULES
NOTICE DP-MU-2014-RU-001

CAUTION

Refer to state Notices for announcement of the use of this revision in individual jurisdictions.

INSTRUCTIONS TO MANUALHOLDERS

If your company has adopted this revision, you should insert the enclosed page(s) into your manual.

EFFECTIVE DATE

Refer to individual state Notices for effective date language.

CHANGE(S)

This notice presents the 2014 revisions to the Dwelling Policy Program Manual – General Rules. The following rules were revised:

- Rule **102.** Perils Insured Against has been revised to more closely reflect coverages provided by the individual Dwelling Policy forms.
- Rule **104.** Protection Classification Information has been revised to refer manual users to the ISO Community Mitigation Classification (CMC) Manual when determining the ISO Public Protection Classification information.
- Rule **210.** Refer To Company has been revised to introduce a facultative reinsurance rule.
- Rule **402.** Coverage **C** – Personal Property In Buildings Subject To Commercial Class Rates Or Specific Rates has been revised to complement changes made in Division Five of the Commercial Lines Manual (CLM).
- Rule **501.** Coverage **B** – Other Structures has been revised to add instructions which advise that no entry is needed in the policy Declarations for Coverage **B** since this coverage is automatically provided on a blanket basis for up to 10% of the Coverage **A** limit in all Dwelling policy forms.
- Rule **502.** Coverage **D** – Fair Rental Value and Coverage **E** – Additional Living Expense has been revised to add instructions which advise that no entry is needed in the policy Declarations for Coverage **D** in Form **DP 00 01** and for Coverages **D** and **E** in Forms **DP 00 02** and **DP 00 03** since these coverages are automatically provided for up to 20% of the Coverage **A** limit available. In addition, we have made changes to complement the companion forms filing.
- Rule **505.** Building Items Condo Unit-owner – **DP 00 01** Or **DP 00 02** has been revised to delete Paragraph **B.** to complement a change in the companion forms filing.
- Rule **510.** Theft Coverage has been revised to change the base deductible for Theft Coverage to $500 and introduce a new deductible factor for the $250 option. In addition, the factors for $1,000 and $2,500 have been revised to correspond with this change.
- Rule **513.** Limited Water Back-up And Sump Discharge Or Overflow Coverage has been revised to reflect that increased limits of coverage are now available.
- Rule **515.** Motorized Golf Cart – Physical Loss Coverage has been revised to delete text referencing the separate deductible for each involved golf cart.
- Rule **517.** Limited Fungi, Wet Or Dry Rot, Or Bacteria Coverage has been revised to reinforce that the limits provided are on an aggregate basis and to delete text to condense and streamline the rule.

© Insurance Services Office, Inc., 2014

Rule **211.** Additional Insured has been introduced to complement Additional Insured Described Location Endorsement **DP 04 41.**

Exceptions to the General Rules were previously filed and implemented on an individual state basis for eventual multistate application. Now that the exceptions apply in most states, the following exceptions are being relocated to the General Rules:

- Rule **303.** Ordinance Or Law Coverage – All Forms (Table **303.B.3.a.(1)(a)** and Table **303.B.3.a.(2)**)
- Rule **406.** Deductibles, multistate text in Paragraphs **A.** and **B.**
- Rule **503.** Ordinance Or Law Coverage For Coverage **B** – Specific Structures, Building Items And Improvements, Alterations And Additions (Paragraph **C.2.**)
- Rule **509.** Earthquake Coverage (Paragraphs **E.3., E.4., E.5.** and **F.**)

The following rules have been revised to make minor editorial revisions:

- Rule **204.** Multiple Locations
- Rule **205.** Multiple Policies
- Rule **304.** Permitted Incidental Occupancies
- Rule **404.** Mobile Or Trailer Homes – **DP 00 01** Only
- Rule **407.** Automatic Increase In Insurance
- Rule **408.** Protective Devices
- Rule **409.** Actual Cash Value Loss Settlement Windstorm Or Hail Losses To Roof Surfacing – **DP 00 02, DP 00 03** And **DP 00 01** With **DP 00 08**
- Rule **410.** Building Code Effectiveness Grading
- Rule **504.** Improvements, Alterations And Additions Tenant And Co-op Unit-owner – **DP 00 01** Or **DP 00 02**
- Rule **511.** Sinkhole Collapse Coverage

COMPANION REVISION

We are simultaneously revising our forms, which are being distributed under separate Notices.

REVISED PAGE(S)

DP-i thru DP-viii

DP-1 thru DP-23

PAGE CHECKLIST

Included in this distribution is a page checklist displaying the latest page numbers and edition dates.

REFERENCE INFORMATION (FOR COMPANY USE ONLY)

Circular Reference(s):

- Refer to individual state Notices for the approval/implementation circular references.
- LI-DP-2013-097 (07/01/2013) Dwelling Policy Program 2014 Multistate Loss Costs Revision To Be Submitted
- LI-DP-2013-096 (07/01/2013) Dwelling Policy Program 2014 Multistate Rules Revision To Be Submitted

Filing Reference(s):

- DP-2013-RRU13
- DP-2013-RLC13

© Insurance Services Office, Inc., 2014

MANUAL DISTRIBUTION NOTICE

We want to know:

- If this mailing was **not** properly addressed.
- If you have **not** received the correct quantity.
- If you wish to **change** the quantity you are now receiving.

Company Personnel:

- Contact your company manual coordinator at your home office.

Producers:

- Contact:

  Customer Support
  Verisk Analytics
  545 Washington Boulevard
  Jersey City, New Jersey 07310-1686
  800-888-4476

  For more information, please visit our paper products request center at **www.iso.com/paperproducts**.

  Follow Verisk Customer Support on Twitter! ***www.twitter.com/verisksupport***

PPC is a trademark of Insurance Services Office, Inc.
SPI and ISOeSubm are service marks of Insurance Services Office, Inc.
BCEGS, VINMASTER, LOCATION and ISO Risk Analyzer are registered trademarks of Insurance Services Office, Inc.

© Insurance Services Office, Inc., 2014

DWELLING POLICY PROGRAM MANUAL
PAGE CHECKLIST – MULTISTATE

THIS MANUAL PAGE CHECKLIST DISPLAYS THE LATEST PAGE INFORMATION AS OF **7-14.**

NOTE: ALWAYS USE THE EDITION NUMBER TO DETERMINE THE LATEST PAGE.

IF YOUR MANUAL PAGES DO NOT COINCIDE WITH THIS LISTING, CONTACT CUSTOMER SUPPORT FOR THE NECESSARY MATERIAL TO UPDATE YOUR MANUAL.

PAGE NUMBER	EDITION		PAGE NUMBER	EDITION	
	NUMBER	DATE		NUMBER	DATE
DP-MU-2014-RU-001	–	7-14	DP-1 thru DP-23	2nd	7-14
DP-i thru DP-viii	2nd	7-14			

© Insurance Services Office, Inc., 2014

DWELLING POLICY PROGRAM MANUAL
GENERAL RULES
TABLE OF CONTENTS

RULE NO.		PAGE NO.
	PART I – COVERAGE AND DEFINITION TYPE RULES	
100.	Introduction	**DP-1**
	A. About The Dwelling Manual	**DP-1**
	B. Manual Structure	**DP-1**
	C. Company Rates/ISO Loss Costs	**DP-1**
101.	Forms, Coverage, Minimum Limits Of Liability	**DP-1, DP-2**
	A. Forms	**DP-1**
	B. Coverages	**DP-1**
	C. Minimum Limits Of Liability	**DP-2**
102.	Perils Insured Against	**DP-2**
103.	Eligibility	**DP-3**
104.	Protection Classification Information	**DP-3**
105.	Seasonal Dwelling Definition	**DP-3**
106.	Construction Definitions	**DP-4**
	A. Frame	**DP-4**
	B. Masonry Veneer	**DP-4**
	C. Masonry	**DP-4**
	D. Superior Construction	**DP-4**
	E. Mixed (Masonry/Frame)	**DP-4**
107.	Single And Separate Buildings Definition	**DP-4**
	A. Single Building	**DP-4**
	B. Separate Building	**DP-4**
108. – 200.	Reserved For Future Use	**DP-4**
	PART II – SERVICING TYPE RULES	
201.	Policy Period	**DP-5**
202.	Changes Or Cancellations	**DP-5**
203.	Manual Premium Revision	**DP-5**
204.	Multiple Locations	**DP-5**
205.	Multiple Policies	**DP-5, DP-E-6**
	A. Application	**DP-5**
	B. Endorsement	**DP-5**
	C. Premium	**DP-5**
	D. Example	**DP-6**
206.	Minimum Premium	**DP-6**
207.	Transfer Or Assignment	**DP-6**
208.	Waiver Of Premium	**DP-6**
209.	Whole Dollar Premium Rule	**DP-6**
210.	Refer To Company	**DP-6**
211.	Additional Insured	**DP-6, DP-7**
	A. Coverage Description	**DP-6**
	B. Premium Computation	**DP-7**
	C. Endorsement	**DP-7**
212. – 300.	Reserved For Future Use	**DP-7**
	PART III – BASE PREMIUM COMPUTATION RULES	
301.	Base Premium Computation	**DP-7**
	A. Fire (All Forms), Extended Coverage **(DP 00 01),** Broad Form **(DP 00 02),** Or Special Form **(DP 00 03)** For Coverage **A** – Dwelling/Coverage **C** – Personal Property	**DP-7**
	B. Interpolation Example	**DP-7**
302.	Vandalism And Malicious Mischief – **DP 00 01**	**DP-7**
303.	Ordinance Or Law Coverage All Forms	**DP-7, DP-8**
	A. Applicability By Form	**DP-7**
	B. New Or Increased Coverage	**DP-8**

© Insurance Services Office, Inc., 2014

DWELLING POLICY PROGRAM MANUAL
GENERAL RULES
TABLE OF CONTENTS

RULE NO.		PAGE NO.
304.	Permitted Incidental Occupancies	**DP-8, DP-9**
	A. Coverage Description	**DP-8**
	B. Permitted Incidental Occupancies	**DP-8**
	C. Amount Of Insurance	**DP-9**
	D. Premium Computation	**DP-9**
305.	Loss Settlement Options	**DP-9**
	A. Functional Replacement Cost Loss Settlement – Forms **DP 00 02** And **DP 00 03** Only	**DP-9**
	B. Actual Cash Value Loss Settlement – Forms **DP 00 02** And **DP 00 03** Only	**DP-9**
306. – 400.	Reserved For Future Use	**DP-9**
	PART IV – ADJUSTED BASE PREMIUM COMPUTATION RULES	
401.	Superior Construction	**DP-10**
	A. Introduction	**DP-10**
	B. Extended Coverage Rating Classification	**DP-10**
	C. Premium Computation	**DP-10**
402.	Coverage **C** – Personal Property In Buildings Subject To Commercial Class Rates Or Specific Rates	**DP-10**
	A. Fire	**DP-10**
	B. Extended Coverage, Vandalism And Malicious Mischief, Broad Or Special Form	**DP-10**
403.	Dwelling Under Construction	**DP-10**
	A. Coverage Description	**DP-10**
	B. Premium Computation	**DP-10**
404.	Mobile Or Trailer Homes – **DP 00 01** Only	**DP-10**
405.	Townhouse Or Rowhouse	**DP-10, DP-11**
	A. Individual Family Units	**DP-10**
	B. Premium Computation	**DP-11**
406.	Deductibles	**DP-11, DP-12**
	A. Base Deductible	**DP-11**
	B. Optional Deductibles	**DP-11, DP-12**
407.	Automatic Increase In Insurance	**DP-12**
	A. Coverage Description	**DP-12**
	B. Premium Computation	**DP-12**
	C. Endorsement	**DP-12**
408.	Protective Devices	**DP-13**
	A. Protective Devices Factors	**DP-13**
	B. Endorsement	**DP-13**
409.	Actual Cash Value Loss Settlement Windstorm Or Hail Losses To Roof Surfacing – **DP 00 02, DP 00 03** And **DP 00 01** With **DP 00 08**	**DP-13**
	A. Introduction	**DP-13**
	B. Coverage Description	**DP-13**
	C. Premium Determination	**DP-13**
	D. Endorsement	**DP-13**
410.	Building Code Effectiveness Grading	**DP-13, DP-14**
	A. General Information	**DP-13**
	B. Community Grading	**DP-13**
	C. Individual Grading	**DP-14**
	D. Ungraded Risks	**DP-14**
	E. Premium Credit Computation	**DP-14**
411. – 499.	Reserved For Future Use	**DP-14**

© Insurance Services Office, Inc., 2014

TABLE OF CONTENTS

RULE NO.		PAGE NO.
	PART V – ADDITIONAL COVERAGES AND INCREASED LIMITS RULES	
500.	Miscellaneous Loss Costs	**DP-15**
501.	Coverage **B** – Other Structures	**DP-15**
	A. Coverage Description	**DP-15**
	B. Specific Structures Coverage	**DP-15**
	C. Premium Computation	**DP-15**
502.	Coverage **D** – Fair Rental Value Coverage **E** – Additional Living Expense	**DP-15, DP-16**
	A. Introduction	**DP-15**
	B. Coverage Description	**DP-15, DP-16**
	C. Premium Computation	**DP-16**
503.	Ordinance Or Law Coverage For Coverage **B** – Specific Structures, Building Items And Improvements, Alterations And Additions	**DP-16**
	A. Coverage Description	**DP-16**
	B. Increased Limits	**DP-16**
	C. Premium Determination	**DP-16**
504.	Improvements, Alterations And Additions Tenant And Co-op Unit-owner – **DP 00 01** Or **DP 00 02**	**DP-17**
	A. Introduction	**DP-17**
	B. Special Coverage	**DP-17**
	C. Stand Alone Coverage	**DP-17**
	D. Premium Computation	**DP-17**
	E. Endorsement	**DP-17**
505.	Building Items Condo Unit-owner – **DP 00 01** Or **DP 00 02**	**DP-17**
	A. Coverage Description	**DP-17**
	B. Stand Alone Coverage	**DP-17**
	C. Premium Computation	**DP-17**
	D. Endorsement	**DP-17**
506.	Loss Assessment Property Coverage Co-op Or Condo Unit-owner Or Tenant – **DP 00 01** Or **DP 00 02** Dwelling Building Owner – All Forms	**DP-18**
	A. Coverage Description	**DP-18**
	B. Stand Alone Coverage	**DP-18**
	C. Endorsement	**DP-18**
	D. Premium Computation	**DP-18**
507.	Fire Department Service Charge	**DP-18**
508.	Trees, Shrubs And Other Plants	**DP-18, DP-19**
	A. Form **DP 00 01**	**DP-18**
	B. Forms **DP 00 02** Or **DP 00 03**	**DP-18**
	C. Premium Computation	**DP-19**
509.	Earthquake Coverage	**DP-19, DP-20**
	A. Coverage Description	**DP-19**
	B. Earthquake Only Coverage	**DP-19**
	C. Loss Assessment Coverage	**DP-19**
	D. Deductible	**DP-19**
	E. Premium For Base Deductible	**DP-19**
	F. Premium For Higher Deductibles	**DP-20**
	G. Building Code Effectiveness Grading	**DP-20**

© Insurance Services Office, Inc., 2014

TABLE OF CONTENTS

510. Theft Coverage **DP-20, DP-21**
- **A.** Introduction **DP-20**
- **B.** Premium Computation **DP-20**
- **C.** Deductibles **DP-20, DP-21**

511. Sinkhole Collapse Coverage **DP-21**
- **A.** Coverage Description **DP-21**
- **B.** Premium Computation **DP-21**
- **C.** Endorsement **DP-21**

512. Windstorm Or Hail Coverage – Awnings, Signs And Outdoor Radio And Television Equipment **DP-21**
- **A.** Coverage Description **DP-21**
- **B.** Premium Computation **DP-21**
- **C.** Endorsement **DP-21**

513. Limited Water Back-up And Sump Discharge Or Overflow Coverage **DP-21**
- **A.** Coverage Description **DP-21**
- **B.** Increased Limits **DP-21**
- **C.** Premium Computation **DP-21**
- **D.** Endorsement **DP-21**

514. Assisted Living Care Coverage **DP-22**
- **A.** Introduction **DP-22**
- **B.** Coverage Description **DP-22**
- **C.** Premium **DP-22**
- **D.** Endorsement **DP-22**

515. Motorized Golf Cart – Physical Loss Coverage **DP-22**
- **A.** Coverage Description **DP-22**
- **B.** Eligibility **DP-22**
- **C.** Limit Of Liability **DP-22**
- **D.** Deductible **DP-22**
- **E.** Premium Computation **DP-22**
- **F.** Endorsement **DP-22**

516. Gravemarkers **DP-22**
- **A.** Coverage Description **DP-22**
- **B.** Premium Computation **DP-22**
- **C.** Endorsement **DP-22**

517. Limited Fungi, Wet Or Dry Rot, Or Bacteria Coverage **DP-23**
- **A.** Coverage Description **DP-23**
- **B.** Increased Limits **DP-23**
- **C.** Premium Computation **DP-23**
- **D.** Endorsement **DP-23**

518. – 600. Reserved For Future Use **DP-23**

© Insurance Services Office, Inc., 2014

RULE NO.		PAGE NO.
409.	Actual Cash Value Loss Settlement Windstorm Or Hail Losses To Roof Surfacing – **DP 00 02, DP 00 03** And **DP 00 01** With **DP 00 08**	**DP-13**
	A. Introduction	**DP-13**
	B. Coverage Description	**DP-13**
	C. Premium Determination	**DP-13**
	D. Endorsement	**DP-13**
211.	Additional Insured	**DP-6, DP-7**
	A. Coverage Description	**DP-6**
	B. Premium Computation	**DP-7**
	C. Endorsement	**DP-7**
514.	Assisted Living Care Coverage	**DP-22**
	A. Introduction	**DP-22**
	B. Coverage Description	**DP-22**
	C. Premium	**DP-22**
	D. Endorsement	**DP-22**
407.	Automatic Increase In Insurance	**DP-12**
	A. Coverage Description	**DP-12**
	B. Premium Computation	**DP-12**
	C. Endorsement	**DP-12**
301.	Base Premium Computation	**DP-7**
	A. Fire (All Forms), Extended Coverage **(DP 00 01),** Broad Form **(DP 00 02),** Or Special Form **(DP 00 03)** For Coverage **A** – Dwelling/Coverage **C** – Personal Property	**DP-7**
	B. Interpolation Example	**DP-7**
410.	Building Code Effectiveness Grading	**DP-13, DP-14**
	A. General Information	**DP-13**
	B. Community Grading	**DP-13**
	C. Individual Grading	**DP-14**
	D. Ungraded Risks	**DP-14**
	E. Premium Credit Computation	**DP-14**
505.	Building Items Condo Unit-owner – **DP 00 01** Or **DP 00 02**	**DP-17**
	A. Coverage Description	**DP-17**
	B. Stand Alone Coverage	**DP-17**
	C. Premium Computation	**DP-17**
	D. Endorsement	**DP-17**
202.	Changes Or Cancellations	**DP-5**
106.	Construction Definitions	**DP-4**
	A. Frame	**DP-4**
	B. Masonry Veneer	**DP-4**
	C. Masonry	**DP-4**
	D. Superior Construction	**DP-4**
	E. Mixed (Masonry/Frame)	**DP-4**
501.	Coverage **B** – Other Structures	**DP-15**
	A. Coverage Description	**DP-15**
	B. Specific Structures Coverage	**DP-15**
	C. Premium Computation	**DP-15**
402.	Coverage **C** – Personal Property In Buildings Subject To Commercial Class Rates Or Specific Rates	**DP-10**
	A. Fire	**DP-10**
	B. Extended Coverage, Vandalism And Malicious Mischief, Broad Or Special Form	**DP-10**
502.	Coverage **D** – Fair Rental Value Coverage **E** – Additional Living Expense	**DP-15, DP-16**
	A. Introduction	**DP-15**
	B. Coverage Description	**DP-15, DP-16**
	C. Premium Computation	**DP-16**

© Insurance Services Office, Inc., 2014

RULE NO.		PAGE NO.
406.	Deductibles	**DP-11, DP-12**
	A. Base Deductible	**DP-11**
	B. Optional Deductibles	**DP-11, DP-12**
403.	Dwelling Under Construction	**DP-10**
	A. Coverage Description	**DP-10**
	B. Premium Computation	**DP-10**
509.	Earthquake Coverage	**DP-19, DP-20**
	A. Coverage Description	**DP-19**
	B. Earthquake Only Coverage	**DP-19**
	C. Loss Assessment Coverage	**DP-19**
	D. Deductible	**DP-19**
	E. Premium For Base Deductible	**DP-19**
	F. Premium For Higher Deductibles	**DP-20**
	G. Building Code Effectiveness Grading	**DP-20**
103.	Eligibility	**DP-3**
507.	Fire Department Service Charge	**DP-18**
101.	Forms, Coverage, Minimum Limits Of Liability	**DP-1, DP-2**
	A. Forms	**DP-1**
	B. Coverages	**DP-1**
	C. Minimum Limits Of Liability	**DP-2**
516.	Gravemarkers	**DP-22**
	A. Coverage Description	**DP-22**
	B. Premium Computation	**DP-22**
	C. Endorsement	**DP-22**
504.	Improvements, Alterations And Additions Tenant And Co-op Unit-owner – **DP 00 01** Or **DP 00 02**	**DP-17**
	A. Introduction	**DP-17**
	B. Special Coverage	**DP-17**
	C. Stand Alone Coverage	**DP-17**
	D. Premium Computation	**DP-17**
	E. Endorsement	**DP-17**
100.	Introduction	**DP-1**
	A. About The Dwelling Manual	**DP-1**
	B. Manual Structure	**DP-1**
	C. Company Rates/ISO Loss Costs	**DP-1**
517.	Limited Fungi, Wet Or Dry Rot, Or Bacteria Coverage	**DP-23**
	A. Coverage Description	**DP-23**
	B. Increased Limits	**DP-23**
	C. Premium Computation	**DP-23**
	D. Endorsement	**DP-23**
513.	Limited Water Back-up And Sump Discharge Or Overflow Coverage	**DP-21**
	A. Coverage Description	**DP-21**
	B. Increased Limits	**DP-21**
	C. Premium Computation	**DP-21**
	D. Endorsement	**DP-21**
506.	Loss Assessment Property Coverage Co-op Or Condo Unit-owner Or Tenant – **DP 00 01** Or **DP 00 02** Dwelling Building Owner – All Forms	**DP-18**
	A. Coverage Description	**DP-18**
	B. Stand Alone Coverage	**DP-18**
	C. Endorsement	**DP-18**
	D. Premium Computation	**DP-18**
305.	Loss Settlement Options	**DP-9**
	A. Functional Replacement Cost Loss Settlement – Forms **DP 00 02** And **DP 00 03** Only	**DP-9**
	B. Actual Cash Value Loss Settlement – Forms **DP 00 02** And **DP 00 03** Only	**DP-9**

© Insurance Services Office, Inc., 2014

INDEX

RULE NO.		PAGE NO.
203.	Manual Premium Revision	**DP-5**
206.	Minimum Premium	**DP-6**
500.	Miscellaneous Loss Costs	**DP-15**
404.	Mobile Or Trailer Homes – **DP 00 01** Only	**DP-10**
515.	Motorized Golf Cart – Physical Loss Coverage	**DP-22**
	A. Coverage Description	**DP-22**
	B. Eligibility	**DP-22**
	C. Limit Of Liability	**DP-22**
	D. Deductible	**DP-22**
	E. Premium Computation	**DP-22**
	F. Endorsement	**DP-22**
204.	Multiple Locations	**DP-5**
205.	Multiple Policies	**DP-5, DP-6**
	A. Application	**DP-5**
	B. Endorsement	**DP-5**
	C. Premium	**DP-5**
	D. Example	**DP-6**
303.	Ordinance Or Law Coverage All Forms	**DP-7, DP-8**
	A. Applicability By Form	**DP-7**
	B. New Or Increased Coverage	**DP-7, DP-8**
503.	Ordinance Or Law Coverage For Coverage **B** – Specific Structures, Building Items And Improvements, Alterations And Additions	**DP-16**
	A. Coverage Description	**DP-16**
	B. Increased Limits	**DP-16**
	C. Premium Determination	**DP-16**
102.	Perils Insured Against	**DP-2**
304.	Permitted Incidental Occupancies	**DP-8, DP-9**
	A. Coverage Description	**DP-8**
	B. Permitted Incidental Occupancies	**DP-8**
	C. Amount Of Insurance	**DP-9**
	D. Premium Computation	**DP-9**
201.	Policy Period	**DP-5**
104.	Protection Classification Information	**DP-3**
408.	Protective Devices	**DP-13**
	A. Protective Devices Factors	**DP-13**
	B. Endorsement	**DP-13**
210.	Refer To Company	**DP-6**
108. – 200.	Reserved For Future Use	**DP-4**
212. – 300.	Reserved For Future Use	**DP-7**
306. – 400.	Reserved For Future Use	**DP-9**
411. – 499.	Reserved For Future Use	**DP-14**
518. – 600.	Reserved For Future Use	**DP-23**

© Insurance Services Office, Inc., 2014

INDEX

RULE NO.		PAGE NO.
105.	Seasonal Dwelling Definition	**DP-3**
107.	Single And Separate Buildings Definition	**DP-4**
	A. Single Building	**DP-4**
	B. Separate Building	**DP-4**
511.	Sinkhole Collapse Coverage	**DP-21**
	A. Coverage Description	**DP-21**
	B. Premium Computation	**DP-21**
	C. Endorsement	**DP-21**
401.	Superior Construction	**DP-10**
	A. Introduction	**DP-10**
	B. Extended Coverage Rating Classification	**DP-10**
	C. Premium Computation	**DP-10**
510.	Theft Coverage	**DP-20, DP-21**
	A. Introduction	**DP-20**
	B. Premium Computation	**DP-20**
	C. Deductibles	**DP-20, DP-21**
405.	Townhouse Or Rowhouse	**DP-10, DP-11**
	A. Individual Family Units	**DP-10**
	B. Premium Computation	**DP-11**
207.	Transfer Or Assignment	**DP-6**
508.	Trees, Shrubs And Other Plants	**DP-18, DP-19**
	A. Form **DP 00 01**	**DP-18**
	B. Forms **DP 00 02** Or **DP 00 03**	**DP-18**
	C. Premium Computation	**DP-19**
302.	Vandalism And Malicious Mischief – **DP 00 01**	**DP-7**
208.	Waiver Of Premium	**DP-6**
209.	Whole Dollar Premium Rule	**DP-6**
512.	Windstorm Or Hail Coverage – Awnings, Signs And Outdoor Radio And Television Equipment	**DP-21**
	A. Coverage Description	**DP-21**
	B. Premium Computation	**DP-21**
	C. Endorsement	**DP-21**

© Insurance Services Office, Inc., 2014

PART I
COVERAGE AND DEFINITION TYPE RULES

RULE 100.
INTRODUCTION

A. About The Dwelling Manual

The Dwelling Policy Program provides property and related coverages using the forms and endorsements referred to in this Manual. The rates, rules, forms and endorsements of the company shall apply in all cases not provided for in this Manual. This program does not apply to Farm Property. Refer to the company for its method of insuring farm property.

B. Manual Structure

1. Contents

The Dwelling Policy Program Manual contains the rules, classifications and rating provisions for the issuance of the Dwelling Policy. The Manual is divided into two sections, multistate general rules and state rules and rates.

The multistate general rules section contains rules common to most states. Any departures, additions, etc. to these rules, unique to individual jurisdictions, are contained in the state rules and rates section.

The general rules do **not** contain premiums, rates, charges or credits expressed in dollars and cents. They do, however, contain rating factors that are applied to state premiums.

2. General Rules

These rules are grouped into the following categories:

a. Part **I** – Coverage And Definition Type Rules,

b. Part **II** – Servicing Type Rules,

c. Part **III** – Base Premium Computation Rules,

d. Part **IV** – Adjusted Base Premium Computation Rules, and

e. Part **V** – Additional Coverages And Increased Limits Rules.

3. State Rules And Rates/ISO Loss Costs

These rules are grouped into the following categories:

a. Exceptions and Additional Rules,

b. Special State Requirements,

c. Territory Definitions,

d. Key Premium/Key Factor Tables, and

e. Premiums, Rates, Charges and Credits.

C. Company Rates/ISO Loss Costs

1. Definition

This Manual contains either ISO loss costs or individual company rates. A loss cost is that portion of the premium which covers only losses and the costs associated with settling losses.

2. Company Rates

All rules in this Manual are designed to be utilized with rates. All references in the rules and examples to rates and/or premiums (including base premiums) shall be interpreted to mean those established by the individual insurance company.

3. Loss Cost Conversion

Each insurance company must provide manualholders with either its own rates or with procedures to convert ISO loss costs to rates and/or premiums. If an insurer provides its own rates, use them in place of the ISO loss costs in this Manual. If an insurer does not provide its own rates, manualholders must convert ISO loss costs in this Manual to rates and/or premiums before applying any of the rules. Refer to the company for special instructions – including rounding procedures – on how to do this.

RULE 101.
FORMS, COVERAGES, MINIMUM LIMITS OF LIABILITY

A. Forms

The Dwelling Policy Program makes available the following policy forms:

1. Dwelling Property 1 Basic Form **DP 00 01,**

2. Dwelling Property 2 Broad Form **DP 00 02,** and

3. Dwelling Property 3 Special Form **DP 00 03.**

B. Coverages

1. Forms **DP 00 02** and **DP 00 03** provide the following coverages. These coverages are written as separate items in the policy or in separate policies:

a. Coverage **A** – Dwelling

b. Coverage **B** – Other Structures

c. Coverage **C** – Personal Property

d. Coverage **D** – Fair Rental Value

e. Coverage **E** – Additional Living Expense

2. Form **DP 00 01** provides Coverages **A** through **D;** Coverage **E** is available by endorsement.

© Insurance Services Office, Inc., 2003

RULE 101.
FORMS, COVERAGES, MINIMUM LIMITS OF LIABILITY
(Cont'd)

C. Minimum Limits Of Liability

The following coverages are subject to a minimum limit of liability:

Coverages	Minimum Limit
Coverage **A** – Dwelling	$12,000 (Form **DP 00 02**) $15,000 (Form **DP 00 03**)
Coverage **C** – Personal Property	$4,000 without Coverage **A** (Forms **DP 00 02** and **DP 00 03**)
There are **no** minimum limits for Form **DP 00 01**	

Table 101.C. Minimum Limits Of Liability

RULE 102.
PERILS INSURED AGAINST

The following is a general description of the coverages provided by the individual Dwelling Policy Forms. The policy should be consulted for exact contract conditions.

Perils	DP 00 01 Basic Form	DP 00 02 Broad Form	DP 00 03 Special Form
Fire or Lightning, Internal Explosion	Yes	Yes	Yes
Extended Coverage meaning Windstorm or Hail, Explosion, Riot or Civil Commotion, Aircraft, Vehicles, Smoke, Volcanic Eruption	Optional*	Yes	Yes
Vandalism or Malicious Mischief	Optional**	Yes	Yes
Damage by burglars, Falling objects, Weight of ice, snow or sleet, Accidental discharge or overflow of water or steam, Sudden and accidental tearing apart of a heating system or appliance for heating water, Freezing, Sudden and accidental damage from artificially generated electrical current.	No	Yes	Yes
Additional risks with certain exceptions	No	No	Yes***
* May only be written with the perils of Fire or Lightning, Internal Explosion ** May only be written with Extended Coverage *** Special Coverage (Coverages **A** and **B**)			

Table 102. Perils Insured Against

© Insurance Services Office, Inc., 2014

RULE 103. ELIGIBILITY

A Dwelling Policy may be issued to provide insurance under:

A. Coverage **A** – on a dwelling building:

1. Used solely for residential purposes except that certain incidental occupancies or up to 5 roomers or boarders are permitted;
2. Containing not more than four apartments; and
3. Which may be in a townhouse or rowhouse structure; or
4. In course of construction.

B. Coverage **A** – on a mobile or trailer home:

1. Using Form **DP 00 01** only;
2. Used solely for residential purposes except that certain incidental occupancies or up to 5 roomers or boarders are permitted;
3. Containing not more than one apartment;
4. For a policy period of not longer than one year; and
5. At the permanent location described in the policy.

C. Coverage **B:**

1. At the same location as the dwelling eligible for insurance under Coverage **A;**
2. Not used for business purposes except a permitted incidental occupancy or when rented for use as a private garage;
3. At a separate location when used in connection with the insured location but not for business purposes.

D. Coverage **C** in:

1. A dwelling, mobile or trailer home eligible under Coverage **A;** or
2. A dwelling with rental apartments including furnishings, equipment and appliances in halls or utility rooms; or
3. Any apartment, cooperative or condominium unit used as private living quarters of the insured or rented to others.

E. Coverage **D** for the loss of the fair rental value of:

1. A building eligible for insurance under Coverage **A** or **B;** or
2. Private living quarters eligible under Coverage **C.**

F. Coverage **E** for the additional living expenses incurred to maintain the insured's household.

RULE 104. PROTECTION CLASSIFICATION INFORMATION

Determine the ISO Public Protection Classification; refer to ISO's Community Mitigation Classifications (CMC) Manual, applicable to the municipality or classified area where the insured property is located.

RULE 105. SEASONAL DWELLING DEFINITION

A seasonal dwelling is a dwelling with continuous unoccupancy of three or more consecutive months during any one year period.

© Insurance Services Office, Inc., 2014

RULE 106.
CONSTRUCTION DEFINITIONS

A. Frame

Exterior wall of wood or other combustible construction, including wood iron-clad, stucco on wood or plaster on combustible supports or aluminum or plastic siding over frame.

B. Masonry Veneer

Exterior walls of combustible construction veneered with brick or stone.

C. Masonry

Exterior walls constructed of masonry materials such as adobe, brick, concrete, gypsum block, hollow concrete block, stone, tile or similar materials and floors and roof of combustible construction. (Disregarding floors resting directly on the ground).

D. Superior Construction

1. Non-Combustible

Exterior walls and floors and roof constructed of, and supported by metal, asbestos, gypsum, or other noncombustible materials.

2. Masonry Non-Combustible

Exterior walls constructed of masonry materials (as described in Paragraph **C.**) and floors and roof of metal or other non-combustible materials.

3. Fire Resistive

Exterior walls and floors and roof constructed of masonry or other fire resistive materials.

E. Mixed (Masonry/Frame)

A combination of both frame and masonry construction shall be classed and coded as frame when the exterior walls of frame construction (including gables) exceed 33 1/3% of the total exterior wall area; otherwise class as masonry.

RULE 107.
SINGLE AND SEPARATE BUILDINGS DEFINITION

A. Single Building

All buildings or sections of buildings which are accessible through unprotected openings shall be considered as a single building.

B. Separate Building

1. Buildings which are separated by space shall be considered separate buildings.

2. Buildings or sections of buildings which are separated by:

a. A 6 inch reinforced concrete or an 8 inch masonry party wall; or

b. A documented minimum two hour non-combustible wall which has been laboratory tested for independent structural integrity under fire conditions;

which pierces or rises to the underside of the roof and which pierces or extends to the innerside of the exterior wall shall be considered separate buildings. Accessibility between buildings with independent walls or through masonry party walls described above shall be protected by at least a Class A Fire Door installed in a masonry wall section.

RULE 108. – 200.
RESERVED FOR FUTURE USE

© Insurance Services Office, Inc., 2003

PART II
SERVICING TYPE RULES

RULE 201.
POLICY PERIOD

The policy may be written for a period of:

A. One year and may be extended for successive policy periods by extension certificate based upon the forms, premiums and endorsements then in effect for the company.

B. Three years prepaid at three times the annual premium.

C. Three years in annual installments. Each annual installment shall be the annual premium then in effect for the company. Use Deferred Premium Payment Endorsement **DP 04 32.**

For maintaining common anniversary dates, a policy may be written for a period less than one year or less than three years on a pro rata basis.

RULE 202.
CHANGES OR CANCELLATIONS

If insurance is increased, cancelled or reduced, the additional or return premium shall be computed on a pro rata basis, subject to the minimum premium.

RULE 203.
MANUAL PREMIUM REVISION

A manual premium revision shall be made in accordance with the following procedures:

A. The effective date of such revision shall be as announced.

B. The revision shall apply to any policy or endorsement in the manner outlined in the announcement of the revision.

C. Unless otherwise provided at the time of the announcement of the premium revision, the revision shall not affect:

1. In-force policy forms, endorsements or premiums, until the policy is renewed; or

2. In the case of a Deferred Premium Payment Plan, in-force policy premiums, until the anniversary following the effective date of the revision.

RULE 204.
MULTIPLE LOCATIONS

A policy may be issued to provide insurance at more than one Described Location in the same state provided:

A. The same form and deductible applies at each location;

B. A separate policy Declarations page is completed for each location; or

C. The policy Declarations page is completed by:

1. Showing the total policy premium for all locations in the premium payments section.

2. Showing the deductible by entry of the deductible amount and adding "at each location".

3. Inserting the form number that applies.

4. Adding an appropriate reference to the Additional Dwelling Declarations or company equivalent.

RULE 205.
MULTIPLE POLICIES

A. Application

Insurance may be provided on the same property under two or more Dwelling policies in one or more companies as follows:

1. The same form and endorsements must apply to all policies.

2. The same deductible amount must apply to all policies.

B. Endorsement

Use Premium Sharing – Two Or More Policies Endorsement **DP 04 30.**

C. Premium

The premium for each policy is developed as follows:

1. Compute the premium for the total limits of liability from the manual of the company issuing each policy.

2. Allocate the premium determined in Paragraph **1.** based on the ratio of each policy's limit of liability to the total limits of liability for all policies.

© Insurance Services Office, Inc., 2014

RULE 205.
MULTIPLE POLICIES (Cont'd)

D. Example

The following example is a premium computation between two companies using a $50,000 Coverage **A** Limit. The premiums shown are only for illustration.

Each Company's	Company A	Company B
Percentage share	70%	30%
Premium for $50,000 Cov. **A**	$240	$200
Each Company's Policy Premium	168 (70% of 240)	60 (30% of 200)
Total Premium	(168 + 60) = 228	

Table 205.D. Example

RULE 206.
MINIMUM PREMIUM

A. For prepaid policies a minimum **annual** premium shall be charged for each policy.

B. When policies are written under a premium payment plan, no payment shall be less than the minimum premium for each annual period.

C. The minimum premium may include all chargeable endorsements or coverages for Fire or Fire and Allied Lines if written at inception of the policy.

D. The minimum annual premium shall **not** include charges for Theft or Earthquake Coverage, except when Earthquake is the only peril covered under the policy.

E. Refer to company for minimum premium.

RULE 207.
TRANSFER OR ASSIGNMENT

Subject to the consent of the company, all rules of this Manual and any necessary adjustments of premium, a policy may be endorsed to effect:

A. Transfer to another location within the same state; or

B. Assignment from one insured to another in the event of transfer of title of the dwelling.

RULE 208.
WAIVER OF PREMIUM

A. When a policy is endorsed after the inception date, an amount of additional or return premium may be waived.

B. Refer to company for amount that may be waived.

RULE 209.
WHOLE DOLLAR PREMIUM RULE

Each premium shown on the policy and endorsements shall be rounded to the nearest whole dollar. A premium of fifty cents ($.50) or more shall be rounded to the next higher whole dollar.

In the event of cancellation by the company, the return premium may be carried to the next higher whole dollar.

RULE 210.
REFER TO COMPANY

Refer to company for:

A. Rating or classifying any risk for which there is no manual rate.

B. Situations where a portion of the property coverage is reinsured on a facultative basis.

The following rating procedure is available for the determination of the applicable premium:

1. Manual rules and rates shall apply to the portion of the property limit of liability retained by the company.

2. For any portion of the limit(s) of liability obtained by means of facultative reinsurance, the premium shall be the facultative cost for such insurance increased by a charge up to but not exceeding 50% of the facultative cost.

With respect to premium developed in accordance with this Paragraph **2.,** the company is responsible for maintaining complete files, including all details relating to selection of the premium charge.

Whenever a risk is rated on a refer-to-company basis each company is responsible for complying with regulatory or statutory rate filing or disclosure requirements.

Note

Rates shall not be inadequate, excessive or unfairly discriminatory.

RULE 211.
ADDITIONAL INSURED

A. Coverage Description

1. In addition to the named insured shown in the Declarations, another person or organization may be considered an insured in this policy with respect to Coverage **A** – Dwelling and Coverage **B** – Other Structure at the Described Location listed in the Schedule, or elsewhere in the policy. The interest of such persons or organization and the Described Location to which it applies may be acknowledged by naming them in the endorsement referenced in Paragraph **C.**

2. Such persons or organizations are entitled to receive notification if the policy is canceled or nonrenewed by the insurer.

© Insurance Services Office, Inc., 2014

RULE 211.
ADDITIONAL INSURED (Cont'd)

B. Premium Computation

No additional charge is made for use of this endorsement.

C. Endorsement

Use Additional Insured Endorsement **DP 04 41.**

RULES 212. – 300.
RESERVED FOR FUTURE USE

PART III
BASE PREMIUM COMPUTATION RULES

RULE 301.
BASE PREMIUM COMPUTATION

To compute the Base Premium, use the Key Premiums and Key Factors that are displayed in Rule **301.** Refer to state company rates/ISO loss costs.

A. Fire (All Forms), Extended Coverage (DP 00 01), Broad Form (DP 00 02), Or Special Form (DP 00 03) For Coverage A – Dwelling/Coverage C – Personal Property

1. From the Key Premium Table in this Manual, select the Key Premium for the classifications or coverages that apply to the risk.

2. From the Key Factor Table in this Manual, determine the Key Factor for the desired limit of liability. If the desired limit of liability is not shown in the table, **interpolate** as illustrated in Paragraph **B.** of this rule.

3. Multiply the Key Premium by the Key Factor and round to the nearest whole dollar to develop the Base Premium ($.50 or more rounded to the next higher whole dollar).

B. Interpolation Example

1. When the desired limit of liability is **less** than the highest limit shown, interpolate the Key Factors using the nearest limit above and below the desired limit, for example:

a. $25,500 desired limit; the nearest limits are $25,000 and $26,000.

b. For $25,000 the Key Factor is 1.082; for $26,000 the Key Factor is 1.098. Figure the difference between the two Key Factors and divide by 10. This provides a factor per $100.

$$\begin{array}{r} 1.098 \\ -\ 1.082 \\ \hline .016 \end{array} \div 10 = .0016$$

c. Multiply the factor per $100 times five, and add 1.082: the Key Factor for $25,000:

$$\begin{array}{r} .0016 \\ \times\ 5 \\ \hline .0080 \end{array} + 1.082 = 1.090$$

d. The result, 1.090, is the Key Factor for this example.

2. The factors shown in the interpolation example are for illustration only and are not necessarily the factors shown in the Key Factor Table of this Manual.

RULE 302.
VANDALISM AND MALICIOUS MISCHIEF – DP 00 01

Develop the Base Premium by multiplying the same limit of liability selected for Extended Coverage by the Vandalism and Malicious Mischief rate. Refer to state company rates/ISO loss costs.

RULE 303.
ORDINANCE OR LAW COVERAGE – ALL FORMS

A. Applicability By Form

1. DP 00 01

Coverage is **not** automatically included in this form but may be added by endorsement. See Paragraph **B.** for rating instructions.

2. DP 00 02 And DP 00 03

A limited amount of coverage is automatically included at each Described Location to pay for the increased costs necessary to comply with the enforcement of an ordinance or law. This amount is equal to 10% of the limit of liability that applies to:

a. Coverage **A** or Unit-owner Building Items if the insured is an owner of a Described Location; or

b. Coverage **B** if the insured is an owner of a Described Location which is not insured for Coverage **A** or Unit-owner Building Items; or

c. Improvements, Alterations and Additions if the insured is a tenant of a Described Location.

This amount may be increased by endorsement. See Paragraph **B.** for rating instructions.

© Insurance Services Office, Inc., 2014

RULE 303.
ORDINANCE OR LAW COVERAGE – ALL FORMS
(Cont'd)

B. New Or Increased Coverage

1. Ordinance Or Law Coverage

The policy may be endorsed to add (Form **DP 00 01**) or increase (Form **DP 00 02/DP 00 03**) basic Ordinance or Law Coverage to accommodate the increased costs known or estimated by the insured for material and labor to repair or replace the damaged property and to demolish the undamaged portion of damaged property and clear the site of resulting debris according to the ordinance or law.

2. Endorsement

For Form **DP 00 01,** use Ordinance Or Law Coverage Endorsement **DP 04 74.** For Form **DP 00 02** or **DP 00 03,** use Ordinance Or Law – Increased Amount Of Coverage Endorsement **DP 04 71.**

3. Premium Determination

a. Described Location Including Coverage A

(1) Form DP 00 01

(a) Fire And Extended Coverage

The premium is computed by multiplying the Base Premium by the appropriate factor selected from the following table:

Percentage Of Coverage A	
Total Amount	**Factors**
10%	1.03
25%	1.08
50%	1.15
75%	1.23
100%	1.30
For each add'l 25% increment, add:	.08

Table 303.B.3.a.(1)(a) Factors

(b) Vandalism And Malicious Mischief

Multiply the rate per $1,000 used to determine the Vandalism and Malicious Mischief Base Premium by the dollar amount of coverage added. Then multiply the result by .30.

(2) DP 00 02 Or DP 00 03 – Fire, Broad Or Special Forms

The premium is computed by multiplying the Base Premium by the appropriate factor selected from the following table:

Percentage Of Coverage A		
Increase In Amount	**Total Amount**	**Factors**
15%	25%	1.05
40%	50%	1.12
65%	75%	1.20
90%	100%	1.27
For each add'l 25% increment, add:		.08

Table 303.B.3.a.(2) Factors

b. Described Location Not Including Coverage A, But Including Coverage B – Specific Structures, Unit-owner Building Items, And/Or Improvements, Alterations And Additions

See Rule **503.** for rating instructions.

RULE 304.
PERMITTED INCIDENTAL OCCUPANCIES

A. Coverage Description

1. One of the incidental occupancies described in Paragraph **B.** is permitted in a premises eligible for coverage under a Dwelling Policy, if:

a. The policy provides insurance under Coverage **A, B** or **C;**

b. The incidental occupancy is operated by the insured who is the owner or a resident of the premises; and

c. There are no more than two persons at work in the incidental occupancy.

2. Use Permitted Incidental Occupancies Endorsement **DP 04 20.**

B. Permitted Incidental Occupancies

1. Offices, Schools or Studios meaning offices for business or professional purposes, and private schools or studios for music, dance, photography and other instructional purposes.

2. Small Service Occupancies meaning occupancies primarily for service rather than sales. For example: barber or beauty shop, tailor or dressmaker, telephone exchanges or shoe repair shops using handwork only.

3. Storage of merchandise if the value of the merchandise does not exceed $10,000.

© Insurance Services Office, Inc., 2014

RULE 304.
PERMITTED INCIDENTAL OCCUPANCIES (Cont'd)

C. Amount Of Insurance

The amounts of insurance for the contents of the incidental occupancy and merchandise in storage shall be stated as separate contents items in the policy Declarations.

D. Premium Computation

Determine the Coverage **C** Base Premium under Rule **301.,** using the single Key Factor for the total amount of insurance for:

1. Household personal property,
2. Contents of the incidental occupancy, and
3. Merchandise in storage.

RULE 305.
LOSS SETTLEMENT OPTIONS

A. Functional Replacement Cost Loss Settlement – Forms DP 00 02 And DP 00 03 Only

1. Introduction

The policy provides building loss settlement on a replacement cost basis if, at the time of loss, the amount of insurance on the damaged building represents at least 80% of the full replacement cost of the building immediately before the loss.

2. Coverage Description

The policy may be endorsed to provide building loss settlement exclusively on a functional replacement cost basis if, at the time of loss, the amount of insurance on the damaged building is 80% or more of the functional replacement cost of the building immediately before the loss. Functional Replacement Cost means the amount which it would cost to repair or replace the damaged building with less costly common construction materials and methods which are functionally equivalent to obsolete, antique or custom construction materials and methods.

3. Premium Computation

Develop the Base Premium in accordance with Rule **301.** for the amount of insurance selected for this option.

4. Endorsement

Use Functional Replacement Cost Loss Settlement Endorsement **DP 05 30.**

B. Actual Cash Value Loss Settlement – Forms DP 00 02 And DP 00 03 Only

1. Introduction

The policy provides building loss settlement on a replacement cost basis if, at the time of loss, the amount of insurance on the damaged building represents at least 80% of the full replacement cost of the building immediately before the loss.

2. Coverage Description

The policy may be endorsed to provide building loss settlement exclusively on an actual cash value basis if, on the inception date of the policy, the Coverage **A** limit of liability selected by the insured is less than 80% of the full replacement cost of the dwelling.

3. Premium Computation

The premium is computed by multiplying the Base Premium by the appropriate factor from the following table:

Coverage A Limit Of Liability Equals Less Than_____% Of Replacement Value	Factor
80%, but not less than 50%	1.05
Less than 50%	1.10

Table 305.B.3. Factors

4. Endorsement

Use Actual Cash Value Loss Settlement Endorsement **DP 04 76.**

RULES 306. – 400.
RESERVED FOR FUTURE USE

© Insurance Services Office, Inc., 2014

PART IV
ADJUSTED BASE PREMIUM COMPUTATION RULES

RULE 401.
SUPERIOR CONSTRUCTION

A. Introduction

Refer to the Construction Definition rule in this Manual for details.

B. Extended Coverage Rating Classification

For Extended Coverage rating purposes a dwelling classified as:

1. Fire Resistive is considered Wind Resistive.
2. Masonry Non-Combustible is considered Semi-Wind Resistive.

C. Premium Computation

Multiply the Masonry Base Premium by the appropriate factor selected from the following table:

Classifications	Fire	E.C., Broad & Special Forms
Fire Resistive & Masonry Non-Combustible	.50	.50
Non-Combustible	.50	1.00

Table 401.C. Superior Construction Factors

RULE 402.
COVERAGE C – PERSONAL PROPERTY IN BUILDINGS SUBJECT TO COMMERCIAL CLASS RATES OR SPECIFIC RATES

A. Fire

If the building is classified in Division Five of the Commercial Lines Manual – Fire And Allied Lines, Rule **85.,** Paragraph **B.1., B.2., B.3.** or **B.4.,** use the appropriate factor selected from the following table:

Types Of Construction	B.1. Or B.2.*	All Other B.2. Classifications, B.3., B.4. Or Is Rated Specifically
1. Fire Resistive, Masonry Non-Comb. & Non-Comb. Multiply the Masonry Coverage **C** Base Premium by:	.50	1.00
2. All Other Construction Multiply the Masonry Coverage **C** or Frame Base Premium by:	1.00	2.00
* Hotels and Motels Without Restaurant Only		

Table 402.A. Coverage C – Personal Property In Buildings

B. Extended Coverage, Vandalism And Malicious Mischief, Broad Or Special Form

Multiply the Coverage **C** Base Premium by 1.00.

RULE 403.
DWELLING UNDER CONSTRUCTION

A. Coverage Description

Two methods are provided for insuring this exposure.

1. **Named Insured Is The Intended Occupant**

   A builder (contractor) may be designated as an additional insured. The policy may be cancelled upon completion of the dwelling. Use Dwelling Under Construction Endorsement **DP 11 43.**

2. **Named Insured Is Not The Intended Occupant**

   The policy shall specify building is in course of construction and permission is granted to complete.

   For other coverage bases, refer to the Commercial Lines Manual.

B. Premium Computation

1. Multiply the Coverage **A** Owner Occupied Base Premium by .65.
2. Multiply the Coverage **A** Non-Owner Occupied Base Premium by 1.00.

RULE 404.
MOBILE OR TRAILER HOMES – DP 00 01 ONLY

Refer to the state company rates/ISO loss costs.

Rule **410.** does not apply to Mobile or Trailer homes.

RULE 405.
TOWNHOUSE OR ROWHOUSE

A. Individual Family Units

Determine the total number of individual family units within a Fire Division. For example, a two family dwelling attached to a one family dwelling is considered **three** individual family units within a Fire Division if both dwellings are not separated by a fire wall. Four attached two family dwellings are considered **eight** individual family units within a Fire Division if they are not separated by fire walls. A policy may be issued for:

1. Coverage **A** when the dwelling contains one, two, three or four individual family units within a Fire Division.
2. Coverage **C** in a dwelling with one or more individual family units within a Fire Division.

© Insurance Services Office, Inc., 2014

RULE 405.
TOWNHOUSE OR ROWHOUSE (Cont'd)

B. Premium Computation

Number Of Individual Family Units	Use Coverage A∗ Or C Base Premium
1, 2, 3 or 4	1, 2, 3 or 4 families
5 or more	5 or more families
∗ Refer to Commercial Lines Manual for Building Coverage when it contains five or more individual family units within a Fire Division	

Table 405.B. Townhouse Or Rowhouse

RULE 406.
DEDUCTIBLES

All policies are subject to a deductible that applies to loss from all perils except Earthquake. A separate deductible type applies to Earthquake Coverage as described in Rule **509.**

For Theft Coverage, the deductible amount may differ from the deductible amount that applies to Fire and Allied Lines perils.

Refer to the Earthquake and Theft Coverage rules for the applicable deductible provision.

A. Base Deductible

$500 Deductible.

B. Optional Deductibles

1. All Perils Deductibles

To compute the premium for these options, multiply the Base Premium for the Base Deductible by the factors selected from the state exception pages.

2. Windstorm Or Hail Deductibles

When the policy covers the peril of Windstorm or Hail, the following deductible options may be used in conjunction with a deductible applicable to all other perils covered under Extended Coverage, Broad or Special Forms.

a. Percentage Deductibles

(1) Deductible Amounts

This option provides for higher Windstorm or Hail percentage deductibles of 1%, 2%, 5%, 7.5% and 10% of the limit of liability that applies to Coverage **A, B, D** or **E,** whichever is greatest, when the dollar amount of the percentage deductible selected exceeds the amount of the All Other Perils deductible. This option is not available for policies covering only personal property.

(2) Endorsement

Use Windstorm Or Hail Percentage Deductible Endorsement **DP 03 12.**

(3) Declarations Instructions

Enter, on the policy Declarations, the percentage amount that applies to Windstorm or Hail and the dollar amount that applies to All Other Perils. For example:

Deductible – Windstorm or Hail 2% of the Coverage **A** limit and $500 for All Other Perils.

(4) Deductible Application

In the event of a Windstorm or Hail loss to covered property, the dollar amount is deducted from the total of the loss for all coverages.

(5) Coverage Options

The deductible factors for Coverage **A, B, D** or **E** and coverage options for buildings and non-building structures differ by the deductible percentage amounts that apply to Windstorm or Hail, deductible amounts that apply to other perils, and the Coverage **A, B, D** or **E** limit.

The deductible factors for Coverage **C** and other personal property coverage options differ by the deductible percentage amounts that apply to Windstorm or Hail and the deductible amounts that apply to other perils.

(6) Use Of Factors

The factors for the Windstorm or Hail Deductibles incorporate the factors for the All Perils Deductibles. Do not use the factors for the All Perils Deductibles when rating a policy with a higher Windstorm or Hail deductible.

(7) Deductible Factors

To compute the premium for this provision, multiply the Extended Coverage, Broad or Special Form Base Premium for the Base Deductible for each coverage insured under the policy by the factor selected from the state exception pages.

© Insurance Services Office, Inc., 2014

RULE 406.
DEDUCTIBLES (Cont'd)

b. Higher Fixed-dollar Deductibles

(1) Deductible Amounts

This option provides for higher Windstorm or Hail fixed-dollar deductible amounts of $1,000, $2,000, $5,000, $7,500 and $10,000 when the dollar amount of the higher fixed-dollar deductible selected exceeds the amount of the All Other Perils deductible. This option is not available for policies covering only personal property.

(2) Endorsement

An endorsement is not required.

(3) Declarations Instructions

Separately enter, on the policy Declarations, the deductible amounts that apply to Windstorm or Hail and All Other Perils. For example: $1,000 for Windstorm or Hail and $500 for All Other Perils.

(4) Deductible Application

In the event of a Windstorm or Hail loss to covered property, the dollar amount is deducted from the total of the loss for all coverages.

(5) Coverage Options

The deductible factors for Coverage **A, B, D** or **E** and coverage options for buildings and non-building structures differ by the deductible amounts that apply to Windstorm or Hail and to other perils and the Coverage **A, B, D** or **E** limit.

The deductible factors for Coverage **C** and other personal property coverage options differ by the deductible amounts that apply to Windstorm or Hail and other perils.

(6) Use Of Factors

The factors for the Windstorm or Hail Deductibles incorporate the factors for the All Perils Deductibles. Do not use the factors for the All Perils Deductibles when rating a policy with a higher Windstorm or Hail deductible.

(7) Deductible Factors

To compute the premium for this provision, multiply the Extended Coverage, Broad or Special Form Base Premium for the Base Deductible for each coverage insured under the policy by the factor selected from the state exception pages.

RULE 407.
AUTOMATIC INCREASE IN INSURANCE

A. Coverage Description

The policy may be endorsed to provide automatic annual increases in the Coverage **A** and **B** limits of liability.

B. Premium Computation

1. The premium is computed by multiplying the Base Premium by the appropriate factors selected from the following table as follows:

Amount Of Annual Increase	Factor
4%	1.02
6%	1.03
8%	1.04
Each Add'l 4% over 8% add:	.02

Table 407.B.1. Factors

2. The premium for a three-year policy is 3.2 times the annual policy premium.

C. Endorsement

Use Automatic Increase In Insurance Endorsement **DP 04 11.**

© Insurance Services Office, Inc., 2014

RULE 408.
PROTECTIVE DEVICES

A. Protective Devices Factors

Approved and properly maintained installations of fire alarms and automatic sprinklers in the dwelling may be recognized for a reduced premium – computed by multiplying the Fire Base Premium by the selected factors below:

Protective Devices Factors

Type Of Installation*	Dwelling Factor	Mobile Or Trailer Home Factor
Central Station Reporting Fire Alarm	.90 to 1.00	.92 to 1.00
Fire Department Reporting Fire Alarm	.93 to 1.00	.95 to 1.00
Local Fire Alarm	.95	.97
Automatic Sprinklers In All Areas Including Attics, Bathrooms, Closets, Attached Structures	.80 to .90	.90 to .95
Automatic Sprinklers In All Areas Except Attic, Bathroom, Closet And Attached Structure Areas That Are Protected By A Fire Detector	.90 to 1.00	.95 to 1.00
* Refer to company for eligibility, types of systems and devices, installations, and available credits		

Table 408.A. Protective Devices Factors

B. Endorsement

Use Premises Alarm Or Fire Protection System Endorsement **DP 04 70.**

RULE 409.
ACTUAL CASH VALUE LOSS SETTLEMENT WINDSTORM OR HAIL LOSSES TO ROOF SURFACING – DP 00 02, DP 00 03 AND DP 00 01 WITH DP 00 08

A. Introduction

The policy provides settlement for building losses on a repair or replacement cost basis, subject to certain conditions.

B. Coverage Description

The policy may be endorsed to provide loss settlement exclusively on an Actual Cash Value basis for roof surfacing when damage is caused by the peril of Windstorm or Hail.

C. Premium Determination

To develop a premium for this option, multiply the Extended Coverage, if applicable, and Broad or Special Form Base Premium by a factor of .98.

D. Endorsement

Use Actual Cash Value Loss Settlement Windstorm Or Hail Losses To Roof Surfacing Endorsement **DP 04 75.**

RULE 410.
BUILDING CODE EFFECTIVENESS GRADING

This rule does not apply to Mobile or Trailer homes.

A. General Information

1. The Building Code Effectiveness Grading Schedule (BCEGS) develops a grade of 1 to 10 for a community based on the adequacy of its building code and the effectiveness of its enforcement of that code. Policies which cover the perils of Windstorm or Hail or Earthquake may be eligible for special rating treatment, subject to the criteria in the following paragraphs. The BCEGS factor applies, where applicable, in addition to the Public Protection Classification factors.
2. In some communities, two BCEGS classifications may be assigned. One classification for personal lines indicated next to "PERS" will apply to one- and two-family dwelling buildings and/or personal property contained in such buildings. The other classification indicated next to "COML" will apply to all other buildings occupied for residential, commercial and/or manufacturing purposes, including personal and business property contained therein. The ISO Community Mitigation Classifications will indicate the application of each grade.
3. Refer to the ISO Community Mitigation Classifications (CMC) Manual for the BCEGS classifications for a community and their effective dates.

B. Community Grading

1. The BCEGS classification applies to any building that has an original certificate of occupancy dated the year of the effective date of the community grading, or later. A rating factor has been developed for each community classification.
2. If a community is regraded subsequent to its initial grading, the factor for the revised grade applies to buildings that have an original certificate of occupancy dated the year of the effective date of the revised grading, or later.
3. Where certificates of occupancy are not issued, equivalent documentation acceptable to the company may be used.
4. If, due to an addition or alteration, the original building is changed to comply with the latest building code, the factor for the community classification applicable at the time the reconstruction is completed will apply to such building.

© Insurance Services Office, Inc., 2014

RULE 410.
BUILDING CODE EFFECTIVENESS GRADING (Cont'd)

5. The BCEGS classification may apply to Windstorm or Hail or Earthquake, or to both. Specific information is provided in the ISO Community Mitigation Classifications (CMC) Manual. If the grade in the manual does not apply to one of the perils, the factor should not be applied for that peril.

C. Individual Grading

Where buildings have been built in full conformance with the natural hazard mitigation elements of one of the nationally recognized building codes even though the community grade is greater than one, exception rating procedures may apply.

1. Any building may be classified as a 1 for Windstorm or Hail upon certification by a registered or licensed design professional, based on an on-site inspection, that such building is in compliance with one of the three nationally recognized building codes with respect to mitigation of the windstorm or hail hazard. This classification is effective only from the date of the certification.

2. Any building may be classified as a 1 for Earthquake upon certification by a registered or licensed design professional, based on an on-site inspection, that such building is in compliance with the earthquake mitigation elements of one of the three nationally recognized building codes. This classification is effective only from the date of the certification.

D. Ungraded Risks

Buildings which do **not** meet the criteria in Paragraph **B.** or **C.** for classification assignment are rated and coded as ungraded risks. Do not classify as a 10.

E. Premium Credit Computation

1. Community Grading

a. Windstorm Or Hail

Compute the premium credit as follows:

(1) For buildings which are eligible under Paragraph **B.** of this rule, and for personal property inside such buildings, multiply the Key Premium for Extended Coverage **(DP 00 01)** by the applicable factor in Paragraph **E.1.c.(1);** and

(2) Multiply the result from Paragraph **(1)** by the Key Factor for the desired amount of insurance.

b. Earthquake

When Earthquake Endorsement **DP 04 69** is attached to the policy, multiply the Earthquake Base Premium by the appropriate factor in Paragraph **E.1.c.(2)** located in the state exceptions.

c. Credit Factors

Refer to state exceptions for state-specific factors.

2. Individual Grading

For any building classified as a 1 based upon certification as set forth in Paragraph **C.,** use the appropriate factor listed under Paragraph **E.1.c.** located in the state exceptions.

RULES 411. – 499.
RESERVED FOR FUTURE USE

© Insurance Services Office, Inc., 2014

PART V
ADDITIONAL COVERAGES AND INCREASED LIMITS RULES

RULE 500.
MISCELLANEOUS LOSS COSTS

This rule is reserved to provide rates for various rating rules in this Manual. Refer to state company rates/ISO loss costs.

RULE 501.
COVERAGE B – OTHER STRUCTURES

A. Coverage Description

Coverage for other structures described as covered under Coverage **B** is automatically provided on a blanket basis for up to 10% of the Coverage **A** limit.

1. Under Form **DP 00 01,** use of this option reduces the Coverage **A** limit for the same loss.
2. Under Form **DP 00 02** or **DP 00 03,** this limit is additional insurance.

The blanket limit may not be increased.

No entry is needed in the policy Declarations for this coverage to apply.

B. Specific Structures Coverage

Coverage may be purchased for specific structures. Enter the limit of liability and description of each structure in the policy Declarations. Refer to Paragraph **C.** for premium computation instructions.

C. Premium Computation

1. **Structure Rented To Others For Dwelling Purposes**

   Rate each structure separately as a Coverage **A** Dwelling, Non-Owner-Occupied under Rule **301.**

2. **Structure Not Rented To Others For Dwelling Purposes**

   a. Policy includes Coverage **A** or structure does not have permitted incidental occupancy or is at same Described Location as the dwelling:

   (1) Fire, Extended Coverage, Broad And Special Forms

   Refer to the state company rates/ISO loss costs Rule **500.** Miscellaneous Rates.

   (2) Vandalism And Malicious Mischief (DP 00 01)

   Refer to the state company rates/ISO loss costs Rule **302.** Vandalism And Malicious Mischief.

   b. Policy does not include Coverage **A** or structure has permitted incidental occupancy or is not at same Described Location as the dwelling:

   (1) Fire, Extended Coverage, Broad And Special Forms

   Rate each structure separately as a Coverage **A** item under Rule **301.** using the one Family Key Premium.

   (2) Vandalism And Malicious Mischief (DP 00 01)

   Refer to the state company rates/ISO loss costs Rule **302.** Vandalism And Malicious Mischief.

RULE 502.
COVERAGE D – FAIR RENTAL VALUE
COVERAGE E – ADDITIONAL LIVING EXPENSE

A. Introduction

Coverage is automatically provided in the forms on a limited basis as follows:

1. **Form DP 00 01**

   a. Coverage D

   Up to 20% of the Coverage **A** limit is available. Use of this option reduces the Coverage **A** limit for the same loss. No entry is needed in the policy Declarations for this coverage to apply.

   b. Coverage E

   Not automatically included in form. It may be added as noted in Paragraph **B.**

2. **Form DP 00 02 Or DP 00 03**

Coverage **D** and **E** combined – Up to 20% of the Coverage **A** limit is available for Coverage **D** and Coverage **E** combined as additional insurance. No entry is needed in the policy Declarations for this coverage to apply.

B. Coverage Description

Coverage may be increased or added as follows for all forms:

1. **Coverage D**

   a. The amount recoverable each month under this coverage shall be based on the lost rental income less any expenses that do not continue during untenability.

   b. Enter amount of increase in the policy Declarations.

   c. For **DP 00 01,** the amount recoverable each month is limited to a fraction of the total rental value amount insured under the policy. This fraction is equal to one divided by the number of months dwelling is rented per year.

© Insurance Services Office, Inc., 2014

RULE 502.
COVERAGE D – FAIR RENTAL VALUE
COVERAGE E – ADDITIONAL LIVING EXPENSE (Cont'd)

DP 00 01 Example

Factors		
$10,000	=	Rental Value Coverage in Form (20% of Coverage **A** limit of $50,000)
+2,000	=	Additional Insurance (Shown under Coverage **D** in policy Declarations)
$12,000	=	Total Rental Value Amount Insured
Scenario A		
If dwelling is rented for entire year, then fraction = 1/12. $12,000 X 1/12 = Up to $1,000 available each month.		
Scenario B		
If dwelling is rented 8 months per year, then fraction = 1/8. $12,000 X 1/8 = Up to $1,500 available each month.		

Table 502.B.1.c. DP 00 01 Example

2. Coverage E

a. Enter initial limit **(DP 00 01)** or amount of increase **(DP 00 02** or **DP 00 03)** in policy Declarations.

b. For **DP 00 01,** the amount recoverable each month is limited to no more than 25% per month of the total additional living expense amount insured under the policy.

c. For **DP 00 01,** use Additional Living Expense Endorsement **DP 04 14.**

C. Premium Computation

1. Policy Includes Coverage A Or Coverage C

a. Fire, Extended Coverage, Broad And Special Forms

Refer to the state company rates/ISO loss costs Rule **500.** Miscellaneous Rates.

b. Vandalism And Malicious Mischief (DP 00 01)

Refer to the state company rates/ISO loss costs Rule **302.** Vandalism And Malicious Mischief.

2. Policy Does Not Include Coverage A Or Coverage C

a. Fire, Extended Coverage, Broad And Special Forms

(1) One To Four Family Dwelling

Multiply the Coverage **A** Key Premium by the Coverage **A** Key Factor, for:

(a) The Coverage **D** limit, times .53; or

(b) The Coverage **E** limit, times 1.00

(2) Five Or More Family Dwelling

Calculate the premium as instructed above using the Four Family Key Premium.

b. Vandalism And Malicious Mischief (DP 00 01)

Refer to the state company rates/ISO loss costs Rule **302.** Vandalism And Malicious Mischief.

RULE 503.
ORDINANCE OR LAW COVERAGE FOR COVERAGE B – SPECIFIC STRUCTURES, BUILDING ITEMS AND IMPROVEMENTS, ALTERATIONS AND ADDITIONS

A. Coverage Description

1. DP 00 01

The policy may be endorsed to add an amount of Ordinance or Law Coverage equal to the amounts noted in Paragraphs **1.** and **2.**

2. DP 00 02 Or DP 00 03

The basic 10% of coverage may be initially increased to the amounts noted in Paragraphs **A.2.a.** and **b.**

a. 50% of the total Coverage **B** or Unit-owner Building Items limit; or

b. 100% of the Improvements, Alterations and Additions limit.

B. Increased Limits

These amounts may be further increased in 25% increments.

C. Premium Determination

1. The premium for this additional coverage is determined based on the dollar amount of coverage added for **DP 00 01,** or the dollar amount of increase, represented by the increased percentage selected above the basic limit for **DP 00 02** or **DP 00 03.**

2. Multiply state company rates/ISO loss costs Rule **500.** Miscellaneous Rates by .30.

© Insurance Services Office, Inc., 2014

RULE 504. IMPROVEMENTS, ALTERATIONS AND ADDITIONS TENANT AND CO-OP UNIT-OWNER – DP 00 01 OR DP 00 02

A. Introduction

Named perils coverage is automatically provided in the forms for up to 10% of the Coverage **C** limit.

1. DP 00 01

Use of this option reduces the Coverage **C** limit for the same loss.

2. DP 00 02

This limit is additional insurance.

This limit may be increased for an additional premium.

B. Special Coverage

For Form **DP 00 02,** coverage may be extended to Special Coverage for an additional premium.

C. Stand Alone Coverage

Coverage may be written without Coverage **A, B, C, D** or **E.**

D. Premium Computation

1. Fire, Extended Coverage, Broad And Special Forms

a. If the policy includes Coverage **A, B, C, D** or **E,** refer to the state company rates/ISO loss costs Rule **500.** Miscellaneous Rates.

b. If the policy does not include Coverage **A, B, C, D** or **E,** multiply the Coverage **A.,** Four Family, Owner-occupied Key Premium (for the territory, protection and construction applying to the Described Location) by the Coverage **A** Key Factor for the amount of insurance desired.

2. Vandalism And Malicious Mischief (DP 00 01)

Refer to the state company rates/ISO loss costs Rule **302.** Vandalism And Malicious Mischief.

E. Endorsement

1. To provide Named Perils Coverage, use Improvements, Alterations And Additions Endorsement **DP 04 31.**

2. To provide Special Coverage, use Improvements, Alterations And Additions Endorsement **DP 04 31** and Special Coverage Endorsement **DP 04 65.**

RULE 505. BUILDING ITEMS CONDO UNIT-OWNER – DP 00 01 OR DP 00 02

A. Coverage Description

Unit-owners building items are not covered in the forms.

However, for an additional premium, coverage is available on a Named Perils or Special Coverage basis.

B. Stand Alone Coverage

Coverage may be written without Coverage **A, B, C, D** or **E.**

C. Premium Computation

1. Fire, Extended Coverage, Broad And Special Forms

a. If the policy includes Coverage **A, B, C, D** or **E,** refer to the state company rates/ISO loss costs Rule **500.** Miscellaneous Rates.

b. If the policy does not include Coverage **A, B, C, D** or **E,** multiply the Coverage **A.,** Four Family, Owner-Occupied Key Premium (for the territory, protection and construction applying to the Described Location) by the Coverage **A** Key Factor for the amount of insurance desired.

2. Vandalism And Malicious Mischief (DP 00 01)

Refer to the state company rates/ISO loss costs Rule **302.** Vandalism And Malicious Mischief.

D. Endorsement

1. To provide Named Perils Coverage, use Form **DP 00 01** or **DP 00 02** and Unit-owners Coverage Endorsement **DP 17 66.**

2. To provide Special Coverage, use Form **DP 00 02** and Unit-owners Coverage Endorsement **DP 17 66** and Special Coverage Endorsement **DP 04 65.**

© Insurance Services Office, Inc., 2014

RULE 506.
LOSS ASSESSMENT PROPERTY COVERAGE CO-OP OR CONDO UNIT-OWNER OR TENANT – DP 00 01 OR DP 00 02 DWELLING BUILDING OWNER – ALL FORMS

A. Coverage Description

1. Coverage for property loss assessment, for which the insured may be liable, is not included in the forms.
2. Coverage is available for an additional premium for all insured perils.
3. When coverage is desired for the peril of Earthquake, refer to Rule **509.C.** for policy writing and rating instructions.

B. Stand Alone Coverage

Coverage may be written without Coverage **A, B, C, D** or **E.**

C. Endorsement

Use Loss Assessment Property Coverage Endorsement **DP 04 63.**

D. Premium Computation

1. **Fire, Extended Coverage, Broad And Special Forms**
   a. If the policy includes Coverage **A, B, C, D** or **E,** refer to the state company rates/ISO loss costs Rule **500.** Miscellaneous Rates.
   b. If the policy does not include Coverage **A, B, C, D,** or **E,** multiply the Coverage **A.,** Four Family, Owner-Occupied Key Premium (for the territory, protection and construction applying to the described location) by the Coverage **A** Key Factor for the amount of insurance desired.
2. **Vandalism And Malicious Mischief (DP 00 01)**

   Refer to the state company rates/ISO loss costs Rule **302.** Vandalism And Malicious Mischief.

RULE 507.
FIRE DEPARTMENT SERVICE CHARGE

The limit of $500 may be increased subject to the rules and rates of the company.

RULE 508.
TREES, SHRUBS AND OTHER PLANTS

A. Form DP 00 01

1. **Coverage Description**

   Coverage for trees, shrubs and other plants is not provided in this form. However, for an additional premium, coverage is available for specified perils on two bases, with and without the peril of windstorm or hail. Coverage is limited to a $500 per item maximum.

   Declare on the endorsement or elsewhere in the policy, as directed by the company, whether the peril of windstorm or hail applies.
2. **Stand Alone Coverage**

   This coverage may be written without Coverage **A, B, C, D** or **E.**
3. **Endorsement**

   Use Trees, Shrubs And Other Plants Endorsement **DP 04 17.**

B. Forms DP 00 02 Or DP 00 03

1. **Coverage Description**

   Up to 5% of the Coverage **A** limit is available in the form (subject to a $500 per item maximum) for specified perils as additional insurance.
2. **Windstorm Or Hail Coverage**

   Coverage for Windstorm or Hail is available up to 5% of Coverage **A** limit (subject to a $500 per item maximum) for an additional premium.
3. **Endorsement**

   Use Windstorm Or Hail Endorsement **DP 04 18.**

© Insurance Services Office, Inc., 2014

RULE 508.
TREES, SHRUBS AND OTHER PLANTS (Cont'd)

C. Premium Computation

1. Fire, Extended Coverage, Broad And Special Forms

Refer to state company rates/ISO loss costs Rule **508.**

2. Vandalism And Malicious Mischief (DP 00 01)

Refer to state company rates/ISO loss costs Rule **302.** Vandalism And Malicious Mischief.

RULE 509.
EARTHQUAKE COVERAGE

A. Coverage Description

The policy may be endorsed to provide coverage against a loss resulting from the peril of Earthquake. This peril shall apply to all Property Coverages for the same limits provided in the policy. When added to the Fire policy, this peril shall apply to the same coverages and for the same limits that apply to the peril of Fire. Use Earthquake Endorsement **DP 04 69.**

B. Earthquake Only Coverage

When a policy is written to cover only the peril of Earthquake:

1. Use Form **DP 00 01** for Actual Cash Value Loss Settlement or **DP 00 02** for Replacement Cost;

2. Use Earthquake And Volcanic Eruption Endorsement **DP 16 13;** and

3. Multiply the rates in this rule by a **factor** of 1.10.

C. Loss Assessment Coverage

When the policy is extended to cover loss assessment resulting from loss by this peril, the limit of liability shall be based on the insured's proportionate interest in total value of all collectively owned buildings and structures of the corporation or association of property owners. Refer to company for rates. Use Loss Assessment Coverage For Earthquake Endorsement **DP 04 68.**

D. Deductible

Deductible percentage amounts of 5%, 10%, 15%, 20% and 25% of the limit of liability for Coverage **A** and Coverage **C** are included in this rule.

In the event of an Earthquake loss to covered property, the dollar amount is deducted from the total of the loss for Coverages **A, B** and **C.**

Earthquake rates/loss costs are displayed for the 5% and 10% deductible in the state company rates/ISO loss costs Rule **509.** Credit factors for deductible percentage amounts of 15%, 20% and 25% are provided in Paragraph **F.** Premium For Higher Deductibles of this rule.

E. Premium For Base Deductible

Develop the Base Premium as follows:

1. Determine whether Construction Table **A, B,** and/or **C** applies for the appropriate deductible. Refer to state company rates/ISO loss costs.

2. Determine the Earthquake territory according to the ZIP code of the residence premises from the State Territory Definitions section in this manual.

3. Add the results of the following three steps:

a. Multiply the Coverage **A** limit by the state company rates/ISO loss costs for Coverage **A** in the table;

b. Multiply the Coverage **C** limit by the state company rates/ISO loss costs for Coverage **C** in the table; and

c. Multiply the sum of the Additional Coverage **D** and **E** limits by the state company rates/ISO loss costs for Coverages **D** and **E** in the table.

4. For Building or Non-building Structure Items – All Forms:

Multiply the state company rates/ISO loss costs for Coverage **B** in the table by the appropriate limit of liability for the following Other Building Coverage options, as applicable, and add to the applicable premium determined in Paragraph **E.3.**

a. Coverage **B** – Specific Structures;

b. Improvements, Alterations and Additions – Increased Limits;

c. Building Items Coverage;

5. For Ordinance or Law – Basic and Increased Limit – All Forms:

When the basic Ordinance or Law Coverage limit is added or increased, the earthquake premium is developed based on the added or increased limit of insurance.

a. For Forms **DP 00 01, DP 00 02** and **DP 00 03,** multiply the rate determined in Paragraph **E.3.a.** by the appropriate factor selected from Rule **303.B.3.a.**

b. For Coverage **B** – Specific Structures, Improvements, Alterations and Additions and Building Items Coverage, the premium for this additional coverage is determined based on the dollar amount of added or increased coverage, represented by the increased percentage amount selected above the basic limit. The rate for each additional $1,000 of insurance is determined as follows: multiply the state company rates/ISO loss costs for Coverage **B** in the table by .30 and add to the applicable premium determined in Paragraph **E.**

© Insurance Services Office, Inc., 2014

RULE 509.
EARTHQUAKE COVERAGE (Cont'd)

F. Premium For Higher Deductibles

Multiply the Earthquake base premium determined in Paragraph **E.** for the 10% deductible by the appropriate factor from the following table:

Deductible Percentage	Frame	Masonry	Superior
15%	.80	.85	.75
20%	.65	.70	.60
25%	.50	.60	.45

Table 509.F. Higher Deductibles Factors

G. Building Code Effectiveness Grading

Refer to General Rule **410.** Building Code Effectiveness Grading for information which may affect Earthquake rating.

RULE 510.
THEFT COVERAGE

A. Introduction

A Fire policy insuring Coverage **A** or **C** may be extended, for an additional premium, to provide On and Off-Premises Coverage for the perils of Theft and Vandalism and Malicious Mischief (V.&M.M.) resulting from theft.

1. Owner-Occupied Dwellings, Co-Op Or Condo Units; And Apartments Occupied By Tenant (Named Insured)

a. Coverage Description

The policy may be extended to provide On or Off-Premises Coverage.

b. Minimum Limit Of Liability

The minimum limit of liability is $1,000 each for On and Off-Premises Coverage.

c. Off-Premises Coverage

Off-Premises Coverage is **only** available when On-Premises Coverage is purchased.

The limit of liability shall not be greater than that selected for On-Premises Coverage.

d. Endorsement

Use Broad Theft Coverage Endorsement **DP 04 72.**

2. Non-Owner-Occupied Dwellings, Co-op Or Condo Units; And Apartments Occupied By Tenant (Other Than Named Insured)

a. Coverage Description

The policy may be extended to provide On-Premises Coverage **only.**

b. Limit Of Liability

The minimum limit of liability is $1,000.

c. Endorsement

Use Limited Theft Coverage Endorsement **DP 04 73.**

B. Premium Computation

Refer to state company rates/ISO loss costs for the Base Deductible.

Compute the premiums separately for each premises in the manner and sequence that follows:

1. Theft And Vandalism And Malicious Mischief

a. Owner-Occupied Dwellings

Compute the premiums for the desired limit of liability separately for On and Off-Premises Coverage.

b. Non-Owner-Occupied Dwellings, (On-Premises Only)

Multiply the On-Premises premium computed above by a factor of 1.50.

2. Burglar Alarm Discount (On-Premises Only)

a. Approved and properly maintained installations of burglar alarms in the dwelling may be recognized for a reduced premium – developed by applying the selected factors to the premiums computed in Paragraph **B.1.a.** or **B.1.b.**

Type Of Installation*	Factor
Central Station Reporting Burglar Alarm	.95 to 1.00
Police Station Reporting Burglar Alarm	.97 to 1.00
Local Burglar Alarm	.98
* Refer to company for eligibility, types of systems and devices, installations and available credits.	

Table 510.B.2.a. Factors

b. Use Premises Alarm Or Fire Protection System Endorsement **DP 04 70.**

C. Deductibles

1. Base Deductible

$500 Deductible.

© Insurance Services Office, Inc., 2014

RULE 510.
THEFT COVERAGE (Cont'd)

2. Optional Deductibles

To compute the premium for this provision, multiply the premium for the Base Deductible computed in Paragraph **B.1.** by the factor listed in the following table:

Deductible∗	Factor
$ 100	1.26
$ 250	1.05
$ 1,000	.84
$ 2,500	.68
∗ Refer to the state company rates pages for the minimum annual additional premium charge that applies per policy.	

Table 510.C.2 Factors

RULE 511.
SINKHOLE COLLAPSE COVERAGE

A. Coverage Description

The policy may be endorsed to provide Sinkhole Collapse Coverage.

B. Premium Computation

1. Refer to state company rates/ISO loss costs; and

2. Multiply the rate per $1,000 by:

a. Coverage **A, B** and/or **C** amounts of insurance;

b. Improvements, Alterations and Additions – Increased Limits;

c. Other Building or Structure Options (for example, Bldg. Items Coverage);

d. Other Personal Property Coverage Options (for example, Merchandise in Storage); or

e. Ordinance or Law Coverage, basic amount and, if applicable, increased amount of coverage.

C. Endorsement

Use Sinkhole Collapse Endorsement **DP 04 99.**

RULE 512.
WINDSTORM OR HAIL COVERAGE – AWNINGS, SIGNS AND OUTDOOR RADIO AND TELEVISION EQUIPMENT

A. Coverage Description

The peril of Windstorm or Hail does **not** cover:

1. Awnings, Signs and Outdoor Radio and Television Equipment in **DP 00 01** or **DP 00 02;**

2. Outdoor Radio and Television Equipment in **DP 00 03;**

whether or not attached to a Dwelling Building or Other Structure.

B. Premium Computation

Coverage may be provided for an additional premium. Refer to the state company rates/ISO loss costs.

C. Endorsement

Use Windstorm Or Hail – Radio And Television Antennas, Awnings And Signs Endorsement **DP 04 19.**

RULE 513.
LIMITED WATER BACK-UP AND SUMP DISCHARGE OR OVERFLOW COVERAGE

A. Coverage Description

The policy forms exclude coverage for loss resulting from water or waterborne material which backs up through sewers or drains or which overflows or is discharged from a sump, sump pump or related equipment.

When the optional Limited Water Back-up And Sump Discharge Or Overflow Coverage endorsement is attached to the policy, coverage is provided with respect to direct physical loss, not caused by the negligence of an insured, to property covered, caused by water or waterborne material which originates from within the dwelling on the Described Location and backs up through sewers or drains or which overflows or is discharged from a sump, sump pump or related equipment. The basic limit is $5,000. Unless increased limits are selected, the basic limit must be entered on the coverage endorsement or the policy Declarations.

B. Increased Limits

The limit may be increased to $10,000, $15,000, $20,000 or $25,000. The limit selected is entered on the coverage endorsement or the policy Declarations.

C. Premium Computation

Refer to state company rates/ISO loss costs.

D. Endorsement

Use Limited Water Back-up And Sump Discharge Or Overflow Coverage Endorsement **DP 04 95.**

© Insurance Services Office, Inc., 2014

RULE 514.
ASSISTED LIVING CARE COVERAGE

A. Introduction

The policy provides coverage to named insureds and resident relatives who are members of the insured's household.

B. Coverage Description

1. The policy may be endorsed to provide personal property and additional living expense coverage to a person regularly residing in an Assisted Living Care facility, provided such person:
   a. Is related to an insured by blood, marriage or adoption; and
   b. Is not a member of that insured's household.
2. An assisted living care facility is a facility that provides assisted living services such as dining, therapy, medical supervision, housekeeping and social activities. It is **not** a hospice, prison or rehabilitation facility.
3. The endorsement provides the following basic limits of coverage:
   a. $10,000 for Coverage **C** – Personal Property with limitations ranging from $100 to $500 for certain items of property; and
   b. $6,000, at $500 per month, for Additional Living Expenses.

C. Premium

Refer to state company rates/ISO loss costs.

D. Endorsement

Use Assisted Living Care Coverage Endorsement **DP 04 59.**

RULE 515.
MOTORIZED GOLF CART – PHYSICAL LOSS COVERAGE

A. Coverage Description

The policy may be endorsed to provide coverage for physical loss to a motorized golf cart, including permanently installed accessories, equipment and parts, owned by an insured.

Also covered, for an amount equal to 10% of the limit of the highest scheduled cart, are accessories, equipment or parts designed or made solely for the cart that are **not** permanently installed provided such property is at the Described Location or in or upon the cart off the Described Location at the time of loss.

Coverage for loss caused by collision is optional and only applies if declared on the schedule of the endorsement.

B. Eligibility

To be eligible for coverage, the motorized golf cart shall be of the type designed to carry up to four people on a golf course for the purpose of playing golf and shall not have been built, or modified after manufacture, to exceed a speed of 25 m.p.h. on level ground.

Read the endorsement for all conditions of coverage.

C. Limit Of Liability

The limit of liability shall be selected by the insured. However, that limit should be representative of the actual cash value of the motorized golf cart including any permanently installed accessories, etc.

D. Deductible

A $500 deductible replaces any other deductible in the policy with respect to any one loss covered under the endorsement.

E. Premium Computation

Rate each cart separately using the rate per $500 of insurance. Refer to state company rates/ISO loss costs.

F. Endorsement

Use Owned Motorized Golf Cart – Physical Loss Coverage Endorsement **DP 05 28.**

RULE 516.
GRAVEMARKERS

A. Coverage Description

Coverage for gravemarkers, including mausoleums, is not included in the forms. The policy may be endorsed to provide $5,000 in coverage for gravemarkers, including mausoleums, on the Described Location.

B. Premium Computation

1. **Fire, Extended Coverage, Broad And Special Forms**

   Refer to the state company rates/ISO loss costs Rule **500.** Miscellaneous Rates.

2. **Vandalism And Malicious Mischief (DP 00 01)**

   Refer to the state company rates/ISO loss costs Rule **302.** Vandalism And Malicious Mischief.

C. Endorsement

Use Gravemarkers Endorsement **DP 04 58.**

© Insurance Services Office, Inc., 2014

RULE 517.
LIMITED FUNGI, WET OR DRY ROT, OR BACTERIA COVERAGE

A. Coverage Description

When the optional Limited Fungi, Wet Or Dry Rot, Or Bacteria Coverage Endorsement is attached to the policy, limited amounts of insurance are automatically provided as follows:

$10,000, on an aggregate basis, to pay for loss and associated costs to covered real or personal property, owned by an insured, that is damaged by fungi, wet or dry rot, or bacteria on the Described Location as defined in the coverage endorsement. If the basic limit is selected, it is entered on the coverage endorsement or the policy Declarations.

This Coverage applies only for the policy period in which the loss or costs occur.

If more than one location is insured under this policy, enter the address of such locations on this endorsement or the policy Declarations.

B. Increased Limits

Limits may be increased to $25,000 or $50,000. The limit selected is entered on the coverage endorsement or the policy Declarations.

C. Premium Computation

1. Basic Limits

There is no premium adjustment.

2. Increased Limits

Refer to state company rates/ISO loss costs for an additional charge.

D. Endorsement

Use Limited Fungi, Wet Or Dry Rot, Or Bacteria Coverage Endorsement **DP 04 22.**

RULES 518. – 600.
RESERVED FOR FUTURE USE

© Insurance Services Office, Inc., 2014

Notice to Manualholders

PERSONAL LINES
DWELLING POLICY PROGRAM MANUAL – NORTH CAROLINA RULES
NOTICE DP-NC-2017-RU-001

CAUTION

Manualholders should determine from company instructions whether a company has adopted this revision.

INSTRUCTIONS TO MANUALHOLDERS

If your company has adopted this revision, you should update your manual accordingly.

EFFECTIVE DATE

The revision is subject to the following rule of application:

These changes are applicable to all new and renewal policies becoming effective on or after January 1, 2017.

CHANGE(S)

We are revising the following rules in the North Carolina Rate Pages:

- Rule **A3.** Windstorm Or Hail Exclusion – Territories 07, 08, 48, 49 And 52 Only to provide updated Building and Contents windstorm or hail exclusion credits for Territories 07, 08, 48, 49 and 52;
- Rule **A9.** Windstorm Mitigation Program to provide updated windstorm loss mitigation credits for Coverage **A** Dwelling and Coverage **C** Personal Property;
- Rule **301.** Base Premium Computation to provide updated rates for Nonseasonal and Seasonal Coverages for Owner-occupied and Non-owner-occupied key premiums for various territories; and
- Rule **404.** Mobile Or Trailer Homes – **DP 00 01** Only to provide factors for Fire and Extended Coverage.

In addition, we are introducing an exception to Rule **401.** in the North Carolina Exception Pages to update the Superior Construction Factors and we are revising Rule **406.** Deductibles in the North Carolina Exception Pages to:

- Revise the Dwelling Base Deductible from $250 to $500;
- Introduce new deductible factors for the $250 option;
- Revise deductible factors for the current all perils deductible options of $100, $1,000 and $2,500 and for the current Windstorm or Hail and Named Storm deductible options;
- Introduce additional optional higher all perils deductibles, for Fire and Extended Coverage, of $5,000, $7,500 and $10,000;
- Introduce, for all new and revised options for all coverages except Coverage **C** – Personal Property, deductible factors that will vary by Amount of Insurance thresholds of: up to $125,000, $125,001 to $175,000, $175,001 to $250,000, and $250,001 and above;
- Introduce, for new and revised all perils deductible options, separate deductible factors for Coverage **C** – Personal Property;
- Introduce, for Coverage **C** – Personal Property for optional higher percentage or fixed-dollar options for Windstorm or Hail, deductible factors that vary by windstorm or hail deductible; introduces additional optional higher percentage deductibles, for Extended Coverage, of 7.5% and 10% for Windstorm or Hail;

© Insurance Services Office, Inc., 2016

- Introduce additional optional higher fixed-dollar deductibles, for Extended Coverage, of $7,500 and $10,000 for Windstorm or Hail;
- Introduce additional optional higher percentage deductibles, for Extended Coverage, of 7.5% and 10% for Named Storm; and
- Introduce optional higher Named Storm fixed-dollar deductibles for certain coastal territories.

COMPANION REVISION

We are simultaneously revising our forms, which are being issued under a separate Notice.

REVISED PAGE(S)

DP-E-8 thru DP-E-27

DP-R-1 thru DP-R-17

PAGE CHECKLIST

Included with this Notice is a page checklist displaying the latest page numbers and edition dates.

REFERENCE INFORMATION (FOR COMPANY USE ONLY)

Circular Reference(s):

- P-16-5 (04/12/2016) Correction – Revised Dwelling Fire Extended And Coverage Policy Program Revisions – North Carolina
- P-16-3 (04/04/2016) Revised Dwelling Fire And Extended Coverage Policy Program Revisions – North Carolina

Filing Reference(s):

- NCRI – 130495623 (Rules – Bureau)
- NCRI – 130339739 (Rates – Bureau)

CONTACT INFORMATION

If you have any questions, please contact:

Customer Support

Verisk Analytics

545 Washington Boulevard

Jersey City, NJ 07310-1686

800-888-4476

info@verisk.com

PPC is a trademark of Insurance Services Office, Inc.
SPI and ISOeSubm are service marks of Insurance Services Office, Inc.
BCEGS, VINMASTER, LOCATION and ISO Risk Analyzer are registered trademarks of Insurance Services Office, Inc.

© Insurance Services Office, Inc., 2016

DWELLING POLICY PROGRAM MANUAL
PAGE CHECKLIST – NORTH CAROLINA

THIS MANUAL PAGE CHECKLIST DISPLAYS THE LATEST STATE PAGE INFORMATION AS OF **1-17.**

PLEASE REFER TO THE PAGE CHECKLIST IN MULTISTATE NOTICE TO MANUALHOLDERS **DP-MU-2003-RU-001** FOR THE MULTISTATE PAGES IN EFFECT FOR YOUR JURISDICTION.

NOTE: ALWAYS USE THE EDITION NUMBER TO DETERMINE THE LATEST PAGE.

PAGE NUMBER	EDITION		PAGE NUMBER	EDITION	
	NUMBER	DATE		NUMBER	DATE
DP-NC-2017-RU-001	–	1-17	DP-E-15	3rd	1-17
			DP-E-16 thru DP-E-27	1st	1-17
DP-E-1	4th	7-13			
DP-E-2, DP-E-3	3rd	7-13	DP-R-1	8th	1-17
DP-E-4	1st	6-08	DP-R-2	4th	1-17
DP-E-5	3rd	5-12	DP-R-3 thru DP-R-14	5th	1-17
DP-E-6	3rd	5-11	DP-R-15	7th	1-17
DP-E-7	5th	4-14	DP-R-16	8th	1-17
DP-E-8	5th	1-17	DP-R-17	5th	1-17
DP-E-9 thru DP-E-11	6th	1-17	DP-R-18	3rd	5-11
DP-E-12	7th	1-17	DP-R-19	2nd	5-12
DP-E-13	6th	1-17			
DP-E-14	4th	1-17	DP-T-1	2nd	5-12

© Insurance Services Office, Inc., 2016

ADDITIONAL RULE(S)

RULE A1.
SPECIAL STATE REQUIREMENTS

A. Special Provisions Endorsement DP 32 32

Use this endorsement with all Dwelling Policies.

B. Windstorm Exterior Paint And Waterproofing Exclusion Endorsement DP 32 61

Use this endorsement with **all** Dwelling Policies covering Extended Coverage in Territories 07 and 08.

C. Company Rates/State Rates

References in the manual to "state company rates" means "state rates" in North Carolina.

D. Flood, Earthquake, Mudslide, Mudflow, Landslide, Or Windstorm Or Hail Insurance Notice

North Carolina law provides that an insurer selling property insurance that does not provide coverage for the perils of flood, earthquake, mudslide, mudflow, landslide, or windstorm or hail shall provide a specific notice (a "warning" set forth in the related statute) to the policyholder as to which of the listed perils are not covered under the policy.

The required notice must be:

1. Provided upon issuance and renewal of each policy;

2. In Times New Roman 16-point font or another equivalent font; and

3. Must be included in the policy on a separate page immediately before the Declarations page.

The following warning, citing which peril is not covered, must be furnished with each new policy and upon each renewal:

"WARNING: THIS PROPERTY INSURANCE POLICY DOES NOT PROTECT YOU AGAINST LOSSES FROM [FLOODS], [EARTHQUAKES], [MUDSLIDES], [MUDFLOWS], [LANDSLIDES], [WINDSTORM OR HAIL]. YOU SHOULD CONTACT YOUR INSURANCE COMPANY OR AGENT TO DISCUSS YOUR OPTIONS FOR OBTAINING COVERAGE FOR THESE LOSSES. THIS IS NOT A COMPLETE LISTING OF ALL OF THE CAUSES OF LOSSES NOT COVERED UNDER YOUR POLICY. YOU SHOULD READ YOUR ENTIRE POLICY TO UNDERSTAND WHAT IS COVERED AND WHAT IS NOT COVERED."

E. North Carolina Endorsement DP 32 46

Use this endorsement with all Dwelling Policies.

RULE A2.
RESTRICTION OF INDIVIDUAL POLICIES

If a Dwelling Policy would not be issued because of unusual circumstances or exposures, the named insured may request a restriction of the policy provided no reduction in premium is allowed. Such request shall be referred to the company.

RULE A3.
WINDSTORM OR HAIL EXCLUSION – TERRITORIES 07, 08, 48, 49 AND 52 ONLY

A. Introduction

The peril of Windstorm or Hail may be excluded if:

1. The property is located in an area eligible for such coverage from the North Carolina Insurance Underwriting Association; and

2. A Windstorm or Hail Rejection Form is secured and maintained by the company.

B. Premium Computation

1. To compute the Extended Coverage Non-seasonal or Seasonal Base Premium or the Broad or Special Form Non-seasonal Base Premium:

(a) Determine the Extended Coverage, Broad or Special Form Key Premium as described in Rule **301.**

(b) Subtract the Windstorm Or Hail Exclusion Credit shown on the state rates from the Extended Coverage, Broad or Special Form Key Premium.

(c) Multiply the Extended Coverage, Broad or Special Form Key Premium excluding Windstorm or Hail Coverage developed in Paragraph **(b)** by the Key Factor for the desired limit of liability.

2. To compute the Seasonal Broad or Special Form Base Premium:

(a) Determine the **DP 00 01** Extended Coverage Key Premium as described in Rule **301.**

(b) Multiply the **DP 00 01** Extended Coverage Key Premium by the appropriate Seasonal factor shown in Table **301.A.#26(LC)** or Table **301.A.#29(LC)** to determine the Seasonal Broad or Special Form Key Premium.

(c) Subtract the Windstorm Or Hail Exclusion Base Credit shown on the state rates from the Seasonal Broad or Special Form Key Premium determined in Paragraph **(b).**

(d) Multiply the Seasonal Broad or Special Form Key Premium excluding Windstorm Or Hail Coverage developed in Paragraph **(c)** by the Key Factor for the desired limit of liability.

Copyright, North Carolina Rate Bureau, 2013
Includes copyrighted material of
Insurance Services Office, Inc., with its permission.

RULE A3.
WINDSTORM OR HAIL EXCLUSION – TERRITORIES 07, 08, 48, 49 AND 52 ONLY (Cont'd)

C. Endorsement

Use Windstorm Or Hail Exclusion – North Carolina Endorsement **DP 32 87.**

When Windstorm Or Hail Exclusion Endorsement **DP 32 87** is attached to the policy, enter the following in Declarations:

"This policy does not provide coverage for the peril of Windstorm or Hail."

RULE A4.
REPLACEMENT COST COVERAGE – DP 00 01 ONLY

A. The policy may be endorsed to provide replacement cost coverage on buildings without deduction for depreciation.

B. This rule is intended to have limited application. Use it **only** on those **DP 00 01** policies that currently use it. Do **not** use it on any new policies.

Use Replacement Cost Endorsement **DP 32 62.**

RULE A5.
INSTALLMENT PAYMENT PLAN

When an annual policy is issued on an installment basis, the following rules apply:

A. The first installment shall be due on the effective date of the policy and the due date of the last installment shall be no later than one month prior to the policy anniversary date.

B. The premium calculated for the first installment payment, exclusive of installment charges, shall not be less than the pro rata charge for the period from the inception date of the policy to the due date of the next installment.

C. Refer to the state rates for the additional charge that shall be made for each installment.

RULE A6.
UNPROTECTED DWELLINGS – PROTECTION CLASS 9, 9E, 9S OR 10

A. Unprotected Dwellings

Unprotected dwellings are dwellings located in areas:

1. With no fire protection, in which case, Class 10 premiums apply; or

2. Designated as protection Class 9, 9E, 9S or 10, in which case, the premiums shown for these classifications apply.

B. Seasonal Dwelling

1. When the heating, plumbing and telephone facilities are suspended during the period of seasonal unoccupancy, attach Seasonal Dwelling Endorsement **DP 32 47** to the policy.

2. To determine the premium, multiply the premium developed in Paragraph **A.** by a factor of 1.10.

C. Vacancy Period Extension

The policy provides coverage for a vacant dwelling only if the period of vacancy does not exceed 60 consecutive days. This period may be extended by use of one of the two following options:

1. Vacancy And/Or Unoccupancy Permit – Unprotected Dwellings Endorsement **DP 32 52**

The additional premium for this option shall be the lower of the following calculations:

a. Multiply the limits of liability shown in the policy for Coverages **A, B** and **C** and for other coverages by the rate displayed on the state rates Table **A6.C.1.a.(R).**

b. Multiply the policy premium for all perils and coverages by a factor of .10 for each additional 30 consecutive day period (or fraction thereof) of vacancy.

2. Two Thirds Vacancy Clause – Unprotected Dwellings North Carolina Endorsement **DP 32 53**

There is no additional premium for this option, but, during the additional period of vacancy, policy limits are reduced by 33 1/3%.

D. Unoccupancy Period Extension

The policy provides coverage for an unoccupied dwelling only if the period of unoccupancy does not exceed 90 consecutive days. This period may be extended – at no additional charge – for successive periods of up to:

1. 90 consecutive days each, for non-seasonal dwellings, or

2. 10 months each, for seasonal dwellings.

Use Vacancy And/Or Unoccupancy Permit – Unprotected Dwellings Endorsement **DP 32 52.**

Copyright, North Carolina Rate Bureau, 2012 PLC
Includes copyrighted material of
Insurance Services Office, Inc., with its permission.

RULE A7.
PRIMARY INSURANCE NOTICE

A. Endorsement

Coverage	DP 00 01	DP 00 02 And DP 00 03
A	DP 32 80	DP 32 83
B	DP 32 81	DP 32 84
C	DP 32 82	DP 32 85

Table A7.A. Primary Insurance Notice

Use the appropriate Primary Insurance Endorsement(s), specified in Table **A7.A.,** only with a North Carolina Joint Underwriting Association (NCJUA) or North Carolina Insurance Underwriting Association (NCIUA) policy insuring a dwelling building covered under Coverage **A,** structures covered under Coverage **B** or personal property covered under Coverage **C.**

These endorsements replace the Other Insurance Condition in the policy form and make the NCJUA or NCIUA policy primary insurance for the insured property specified on the endorsement. Primary Insurance may be written for Coverages **A, B** and/or **C.** When a Primary Insurance Endorsement is not attached to the policy, the Other Insurance Condition in the policy form is unchanged.

B. Rating

1. Primary Insurance

a. When the Coverage **A, B** or **C** Limit of Liability is less than 100% of actual cash value or replacement value, divide the selected limit by the ACV or replacement value, whichever applies. The result is the "Percent of Total Value".

b. Go to the First Loss Table and select the factor that corresponds to the "Percent of Total Value" computed in Paragraph **1.a.**

c. Multiply the total value of the dwelling (actual or replacement) by the factor selected in Paragraph **1.b.**

d. Use the resulting product as the limit for computing the Coverage **A, B** or **C** premium.

2. Coverage A Example

Replacement Value of Dwelling: $6,000,000

Primary Policy – Coverage **A** Limit: $1,500,000

a. Divide Coverage **A** Limit by Replacement Value limit ($1,500,000/$6,000,000 = 25% or 25.00 Percent of Total Value).

b. Find Factor that corresponds to Percent of Total Value.

c. Multiply Replacement Value by Factor from Column **2** ($6,000,000)(.712) = $4,272,000.

d. Use resulting product to compute Coverage **A** premium. (Rate the policy as if $4,272,000 is the Coverage **A** limit to be insured.)

Note

This procedure is used to determine the appropriate exposure basis for primary insurance. It does not increase the amount of coverage available.

Copyright, North Carolina Rate Bureau, 2007
Includes copyrighted material of
Insurance Services Office, Inc., with its permission.

RULE A7.
PRIMARY INSURANCE NOTICE Cont'd)

FIRST LOSS TABLE

(Used When Primary Coverage Provided)

% Of Total Value	Factor	% Of Total Value	Factor	% Of Total Value	Factor
1.00	.224	10.00	.540	56.00	.841
1.10	.229	11.00	.551	57.00	.844
1.20	.235	12.00	.563	58.00	.846
1.30	.241	13.00	.574	59.00	.848
1.40	.247	14.00	.586	60.00	.850
1.50	.252	15.00	.597	61.00	.853
1.60	.258	16.00	.609	62.00	.855
1.70	.264	17.00	.620	63.00	.857
1.80	.270	18.00	.632	64.00	.860
1.90	.275	19.00	.643	65.00	.862
2.00	.281	20.00	.655	66.00	.864
2.10	.284	21.00	.660	67.00	.867
2.20	.287	22.00	.678	68.00	.869
2.30	.290	23.00	.689	69.00	.871
2.40	.293	24.00	.701	70.00	.873
2.50	.296	25.00	.712	71.00	.876
2.60	.298	26.00	.720	72.00	.878
2.70	.301	27.00	.721	73.00	.880
2.80	.304	28.00	.734	74.00	.883
2.90	.307	29.00	.741	75.00	.885
3.00	.310	30.00	.748	76.00	.890
3.10	.316	31.00	.756	77.00	.894
3.20	.321	32.00	.763	78.00	.899
3.30	.327	33.00	.770	79.00	.903
3.40	.333	34.00	.773	80.00	.908
3.50	.339	35.00	.776	81.00	.913
3.60	.344	36.00	.780	82.00	.917
3.70	.350	37.00	.784	83.00	.922
3.80	.356	38.00	.788	84.00	.926
3.90	.362	39.00	.792	85.00	.931
4.00	.367	40.00	.795	86.00	.936
4.10	.373	41.00	.799	87.00	.940
4.20	.379	42.00	.802	88.00	.945
4.30	.385	43.00	.804	89.00	.949
4.40	.390	44.00	.808	90.00	.954
4.50	.396	45.00	.811	91.00	.959
4.60	.402	46.00	.815	92.00	.963
4.70	.408	47.00	.818	93.00	.968
4.80	.413	48.00	.821	94.00	.972
4.90	.419	49.00	.824	95.00	.977
5.00	.425	50.00	.827	96.00	.982
6.00	.448	51.00	.830	97.00	.986
7.00	.471	52.00	.832	98.00	.991
7.50	.482	53.00	.834	99.00	.995
8.00	.494	54.00	.837	100.00	1.000
9.00	.517	55.00	.839		

Copyright, North Carolina Rate Bureau, Inc., 2007
Includes copyrighted material of
Insurance Services Office, Inc., with its permission.

RULE A8.
OPTIONAL RATING CHARACTERISTICS

Companies may use the following optional rating characteristics or any combination of such optional rating characteristics and Bureau filed characteristics to determine rates, as long as applicable legal requirements are satisfied. The resulting premium shall not exceed the premium that would have been determined using the rates, rating plans, classifications, schedules, rules and standards promulgated by the Bureau, except as provided by statute. The rating factor for any combination of the following optional risk characteristics cannot exceed 1.00, unless the resulting premium does not exceed the Bureau premium.

A. Policy characteristics not otherwise recognized in this manual. Examples include: account or multi-policy credit; tiers; continuity of coverage; coverages purchased; intra-agency transfers; payment history; payment options; prior insurance; and new and renewal status.

B. Policyholder/Insured personal characteristics not otherwise recognized in this manual. Examples include: smoker/non-smoker status; credit information; loss history; loss prevention training/education; age; work status; marital status; number of years owned; household composition; and good student/education.

C. Dwelling characteristics not otherwise recognized in this manual. Examples include: gated community; retirement community; limited access community; revitalized/renovated home; security, safety or loss deterrent systems or devices; age of home; and construction type and quality.

D. Affinity group or other group not otherwise recognized in this manual.

E. Any other rating characteristics or combination of characteristics if filed by a company and approved by the Commissioner.

RULE A9.
WINDSTORM MITIGATION PROGRAM

A. Introduction

With respect to risks located in Territories 07, 08, 48, 49 and 52, premium credits shall be made available for insureds who build, rebuild or retrofit certain residential dwellings, in accordance with specified standards, to better resist hurricanes and other catastrophic windstorm events.

B. Eligibility

1. A dwelling may be eligible for a premium credit if:

a. The dwelling has been designed and constructed in conformity with, and has been certified as meeting, the Hurricane, Tornado and Hail and High Wind requirements of the Hurricane Fortified for Safer Living® (Fortified) program promulgated by the Institute for Business and Home Safety® (IBHS);

b. The dwelling has been certified as meeting, either the Bronze, Silver or Gold hurricane mitigation measures in the Hurricane Fortified for Existing Homes® program promulgated by the IBHS;

c. The dwelling contains Opening Protection in accordance with the qualification requirements set forth in Paragraph **D.1.b.;** or

d. The dwelling contains a Total Hip Roof.

2. The provisions of this rule do not apply:

a. To condominiums or tenant policies.

b. If the policy excludes the peril of Windstorm or Hail.

c. To dwellings under construction.

d. To Coverage **C** – Personal Property unless the policy also provides Coverage **A** – Dwelling.

e. To mobile homes.

3. To be eligible for a premium credit, mitigation features are not required for adjacent structures including, but not limited to, detached garages, storage sheds, barns, apartments, etc. located on the insured premises.

C. Proof of Compliance

The named insured must submit proof that the windstorm loss mitigation features and/or construction techniques have been implemented for each of the following:

1. IBHS Hurricane Fortified for Safer Living®

The named insured shall provide a copy of the proper designation certificate from the IBHS issued for the dwelling.

2. IBHS Hurricane Fortified for Existing Homes®

The named insured shall provide a copy of the proper designation certificate from the IBHS issued for the dwelling. The credit will apply for five years from the date of designation. In order to continue receiving the mitigation credit after five years, the dwelling must be re-inspected and re-designated by the IBHS. If the IBHS designation expires, the applicable mitigation credit will expire upon renewal.

3. Opening Protection

The existence of Opening Protection may be verified by proof of installation.

4. Total Hip Roof

The existence of a hip roof may be verified through photographs of the roof.

D. Description of Mitigation Credit Tables

With respect to dwellings to which this rule applies and subject to all other provisions of this Windstorm Mitigation Program, the following approved and properly maintained windstorm mitigation features shall be recognized for a premium credit.

Copyright, North Carolina Rate Bureau, 2012
Includes copyrighted material of
Insurance Services Office, Inc., with its permission.

RULE A9.
WINDSTORM MITIGATION PROGRAM (Cont'd)

1. Mitigation Features

a. IBHS Hurricane Fortified Homes

(1) A home designated by the IBHS as Hurricane Fortified for Safer Living®.

(2) A home designated by the IBHS as Hurricane Fortified for Existing Homes®, including:

(i) Hurricane Fortified for Existing Homes Bronze, Option 1

(ii) Hurricane Fortified for Existing Homes Bronze, Option 2

(iii) Hurricane Fortified for Existing Homes Silver, Option 1

(iv) Hurricane Fortified for Existing Homes Silver, Option 2

(v) Hurricane Fortified for Existing Homes Gold, Option 1

(vi) Hurricane Fortified for Existing Homes Gold, Option 2

b. Opening Protection

(1) Building opening protective features must have been tested and/or certified as having met standards of the American Society for Testing and Materials ASTM E 1886 (standard test method) and ASTM E 1996 (standard specification). Such opening protective features shall be considered qualified.

(2) Qualifying opening protection must be present at all exterior envelope openings (such as windows, garage doors, sliding doors, swinging doors, glass block, door sidelights, and skylights) on the dwelling structure. For the credit to apply, the following conditions must be met:

(i) In accordance with the qualification requirements set forth in Paragraph **D.1.b.(1):**

(a) All exterior building envelope openings with glazing (e.g. glass) shall have qualified impact-resistant and wind pressure-resistant opening protection;

(b) All exterior building envelope openings without glazing shall have qualified wind pressure-resistant opening protection; and

(c) All garage doors (with and without glazing) shall meet or exceed a qualified minimum pressure resistance.

(ii) Opening protection must be installed by a qualified contractor, according to the manufacturer's specifications.

(iii) Impact-resistant protective devices must not be made of wood structural panels, such as OSB or plywood, or be homemade.

c. Total Hip Roof

A Total Hip Roof is a roof that slopes in four directions such that the end formed by the intersection of slopes is a triangle.

E. Premium Determination

1. To compute the Extended Coverage Non-seasonal or Seasonal Base Premium or the Broad or Special Form Non-seasonal Base Premium:

a. Determine the Extended Coverage, Broad or Special Form Key Premium as described in Rule **301.**

b. Subtract the Coverage **A** Windstorm Loss Mitigation Credit shown on the state rates from the Coverage **A** Extended Coverage, Broad or Special Form Key Premium. If applicable, also subtract the Coverage **C** Windstorm Loss Mitigation Credit, shown on the state rates from the Coverage **C** Extended Coverage, Broad or Special Form Key Premium.

c. Multiply the Extended Coverage, Broad or Special Form Key Premium excluding Windstorm Loss Mitigation Coverage developed in Paragraph **1.b.** by the Key Factor for the desired limit of liability.

2. To compute the Seasonal Broad or Special Form Base Premium:

a. Determine the **DP 00 01** Extended Coverage Key Premium as described in Rule **301.**

b. Multiply the **DP 00 01** Extended Coverage Key Premium by the appropriate Seasonal factor shown in Table **301.A.#26(LC)** or Table **301.A.#29(LC)** to determine the Seasonal Broad or Special Form Key Premium.

c. Subtract the Coverage **A** Windstorm Loss Mitigation Credit shown in the state rates from the Coverage **A** Seasonal Broad or Special Form Key Premium determined in Paragraph **2.b.** If applicable, also subtract the Coverage **C** Windstorm Loss Mitigation Credit, shown on the state rates from the Coverage **C** Seasonal Broad or Special Form Key Premium.

d. Multiply the Seasonal Broad or Special Form Key Premium excluding Windstorm Loss Mitigation Coverage developed in Paragraph **2.c.** by the Key Factor for the desired limit of liability.

3. Mitigation Feature credits cannot be combined, except for Total Hip Roof and Opening Protection.

4. If mitigation measures are installed midterm, premium adjustment is required on a pro rata basis.

Copyright, North Carolina Rate Bureau, Inc., 2010
Includes copyrighted material of
Insurance Services Office, Inc., with its permission.

PART I
COVERAGE AND DEFINITION TYPE RULES

RULE 100.
INTRODUCTION

Paragraph **C.** does not apply.

RULE 103.
ELIGIBILITY

Paragraph **B.4.** is replaced by the following:

4. For a policy period of not longer than three years; and

RULE 104.
PROTECTION CLASSIFICATION INFORMATION

Rule **104.** is replaced by the following:

Determine the ISO Public Protection classification; refer to ISO's Community Mitigation Classifications (CMC) Manual, applicable to the municipality or classified area where the insured property is located.

PART II
SERVICING TYPE RULES

RULE 201.
POLICY PERIOD

Paragraph **C.** is replaced by the following:

C. Three years in annual installments. Each annual installment shall be the annual premium then in effect for the company.

RULE 206.
MINIMUM PREMIUM

Paragraphs **D.** and **E.** are replaced by the following:

D. Refer to state company rates for the minimum premium.

RULE 208.
WAIVER OF PREMIUM

Paragraph **B.** is replaced by the following:

B. Refer to state company rates for amount that may be waived.

PART III
BASE PREMIUM COMPUTATION RULES

RULE 302.
VANDALISM AND MALICIOUS MISCHIEF – DP 00 01

The following is added to Rule **302.:**

The 60 day limit of vacancy may be extended. The charge for the additional period of vacancy shall be based on the difference between the premiums for vacant and non-vacant buildings, and shall be figured pro rata for the period allowed in the endorsement.

Use Vandalism And Malicious Mischief Vacancy Endorsement **DP 04 40.**

RULE 305.
LOSS SETTLEMENT OPTIONS

Paragraph **A.4.** is replaced by the following:

A. Functional Replacement Cost Loss Settlement – Forms DP 00 02 And DP 00 03 Only

4. Endorsement

Use Functional Replacement Cost Loss Settlement – North Carolina Endorsement **DP 32 63.**

Paragraph **B.** is replaced by the following:

B. Actual Cash Value Loss Settlement – Forms DP 00 02 And DP 00 03 Only

1. Introduction

The policy provides building loss settlement on a replacement cost basis if, at the time of loss, the amount of insurance on the damaged building represents at least 80% of the full replacement cost of the building immediately before the loss.

2. Coverage Description

The policy may be endorsed to provide building loss settlement exclusively on an actual cash value basis if, on the inception date of the policy, the Coverage **A** limit of liability selected by the insured is less than 80% of the full replacement cost of the dwelling.

3. Mobile Or Trailer Home

When written in conjunction with this endorsement, Form **DP 00 02** may be used to insure a mobile or trailer home.

To develop the Base Premium, multiply the premium developed in Rule **301.** by a factor of .98.

Copyright, North Carolina Rate Bureau, 2014
Includes copyrighted material of
Insurance Services Office, Inc., with its permission.

RULE 305.
LOSS SETTLEMENT OPTIONS (Cont'd)

4. Dwelling Building Other Than Mobile Or Trailer Home

The premium is computed as follows:

a. Multiply the Coverage **A** limit of liability by the appropriate factor from the following table and round to the nearest $1,000:

% Of Replacement Value*	Factor
20%	4.00
30%	2.67
40%	2.00
50%	1.60
60%	1.33
70%	1.14

Table 305.B.4.a. Factors

b. Develop a Base Premium in accordance with Rule **301.** for the amount of insurance computed in Paragraph **B.4.a.**

c. Multiply the premium determined in Paragraph **B.4.b.** by the appropriate factor from the following table:

% Of Replacement Value*	Factor
20%	.73
30%	.74
40%	.75
50%	.76
60%	.77
70%	.78
80%	.80

Table 305.B.4.c. Factors

5. Endorsement

Use Actual Cash Value Loss Settlement Endorsement **DP 04 76.**

PART IV
ADJUSTED BASE PREMIUM COMPUTATION RULES

RULE 401.
SUPERIOR CONSTRUCTION

Table **401.C.** is replaced by the following:

Classifications	Fire	E.C., Broad & Special Forms
Fire Resistive & Masonry Non-combustible	.50	.75
Non-combustible	.50	1.00

Table 401.C. Superior Construction Factors

RULE 406.
DEDUCTIBLES

Rule **406.** is replaced by the following:

All policies are subject to a deductible that applies to loss from all perils, except Earthquake. A separate deductible type applies to Earthquake Coverage as described in Rule **509.**

Refer to the Earthquake Coverage rule for the applicable deductible provision.

A. Base Deductible

$500 Deductible

B. Optional Deductibles

1. All Perils Deductibles

To compute the premium for these options, multiply the Base Premium for the Base Deductible by the factors selected from the following tables:

Fire				
Coverage A, B, D Or E And Coverage Options For Buildings And Non-building Structures				
	Coverages A, B, D And E Limit (Expressed In $)			
Deductibles	**Up To 125,000**	**125,001 To 175,000**	**175,001 To 250,000**	**250,001 And Above**
$ 100*	1.080	1.070	1.060	1.050
250*	1.040	1.035	1.030	1.025
1,000	0.981	0.987	0.988	0.992
2,500	0.933	0.953	0.959	0.973
5,000	0.865	0.906	0.919	0.945
7,500	0.809	0.866	0.884	0.922
10,000	0.759	0.829	0.854	0.901
* Refer to state rates for the minimum annual additional premium charge that applies per location for all $100 and $250 Fire Deductibles.				

Table 406.B.1.#1 Fire Coverage A, B, D Or E Deductibles

Fire	
Coverage C And Other Personal Property Coverage Options	
Deductibles	**Factors**
$ 100*	1.070
250*	1.035
1,000	0.989
2,500	0.961
5,000	0.923
7,500	0.891
10,000	0.862
* Refer to state rates for the minimum annual additional premium charge that applies per location for all $100 and $250 Fire Deductibles.	

Table 406.B.1.#2 Fire Coverage C Deductibles

Copyright, North Carolina Rate Bureau, 2016 PLC
Includes copyrighted material of
Insurance Services Office, Inc., with its permission.

RULE 406.
DEDUCTIBLES (Cont'd)

Territories 07, 08, 48, 49, 52 (Beach & Coastal)				
E.C., V. & M.M., Broad And Special Forms				
Coverage A, B, D Or E And Coverage Options For Building And Non-building Structures				
	Coverage A, B, D Or E Limit (Expressed In $)			
Deductibles	Up To 125,000	125,001 To 175,000	175,001 To 250,000	250,001 And Above
$ 100∗	1.072	1.047	1.035	1.022
250∗	1.040	1.027	1.021	1.011
1,000	0.935	0.957	0.967	0.980
2,500	0.800	0.857	0.888	0.935
5,000	0.665	0.741	0.791	0.874
7,500	0.582	0.660	0.719	0.825
10,000	0.530	0.599	0.662	0.784
∗ Refer to state rates for the minimum annual additional premium charge that applies per location for all $100 and $250 E.C., V. & M.M., Broad And Special Forms Deductibles.				

Table 406.B.1.#3 E.C., V. & M.M., Broad And Special Forms Coverage A, B, D Or E Deductibles

Territories 07, 08, 48, 49, 52 (Beach & Coastal)	
E.C., V. & M.M., Broad And Special Forms	
Coverage C And Other Personal Property Coverage Options	
Deductibles	Factors
$ 100∗	1.030
250*	1.016
1,000	0.973
2,500	0.910
5,000	0.833
7,500	0.775
10,000	0.728
∗ Refer to state rates for the minimum annual additional premium charge that applies per location for all $100 and $250 E.C., V. & M.M., Broad And Special Forms Deductibles.	

Table 406.B.1.#4 E.C., V. & M.M., Broad And Special Forms Coverage C Deductibles

Territories 32, 34, 36, 38, 39, 41, 44, 45, 46, 47, 53, 57, 60 (Inland)				
E.C., V. & M.M., Broad And Special Forms				
Coverage A, B, D Or E And Coverage Options For Building And Non-building Structures				
	Coverage A, B, D Or E Limit (Expressed In $)			
Deductibles	Up To 125,000	125,001 To 175,000	175,001 To 250,000	250,001 And Above
$ 100∗	1.108	1.083	1.073	1.056
250∗	1.060	1.047	1.044	1.034
1,000	0.910	0.928	0.939	0.948
2,500	0.727	0.773	0.802	0.838
5,000	0.548	0.603	0.645	0.711
7,500	0.451	0.500	0.541	0.621
10,000	0.393	0.436	0.472	0.555
∗ Refer to state rates for the minimum annual additional premium charge that applies per location for all $100 and $250 E.C., V. & M.M., Broad And Special Forms Deductibles.				

Table 406.B.1.#5 E.C., V. & M.M., Broad And Special Forms Coverage A, B, D Or E Deductibles

Territories 32, 34, 36, 38, 39, 41, 44, 45, 46, 47, 53, 57, 60 (Inland)	
E.C., V. & M.M., Broad And Special Forms	
Coverage C And Other Personal Property Coverage Options	
Deductibles	Factors
$ 100∗	1.077
250*	1.045
1,000	0.936
2,500	0.800
5,000	0.651
7,500	0.555
10,000	0.489
∗ Refer to state rates for the minimum annual additional premium charge that applies per location for all $100 and $250 E.C., V. & M.M., Broad And Special Forms Deductibles.	

Table 406.B.1.#6 E.C., V. & M.M., Broad And Special Forms Coverage C Deductibles

Copyright, North Carolina Rate Bureau, 2016
Includes copyrighted material of
Insurance Services Office, Inc., with its permission.

RULE 406.
DEDUCTIBLES (Cont'd)

2. Windstorm Or Hail Deductibles

When the policy covers the peril of Windstorm or Hail, the following deductible options may be used in conjunction with a deductible applicable to all other perils covered under Extended Coverage, Broad or Special Forms. They may not be used on a policy in conjunction with a Named Storm deductible as described in Paragraph **3.**

a. Percentage Deductibles

(1) Deductible Amounts

This option provides for higher Windstorm or Hail percentage deductibles of 1%, 2%, 5%, 7.5% and 10% of the limit of liability that applies to Coverage **A, B, D** or **E,** whichever is greatest, when the dollar amount of the percentage deductible selected exceeds the amount of the All Other Perils deductible. This option is not available for policies covering only personal property.

(2) Endorsement

Use Windstorm Or Hail Percentage Deductible Endorsement **DP 03 12.**

(3) Declarations Instructions

Enter, on the policy Declarations, the percentage amount that applies to Windstorm or Hail and the dollar amount that applies to All Other Perils. For example:

Deductible – Windstorm or Hail 2% of the Coverage **A** limit and $500 for All Other Perils.

(4) Deductible Application

In the event of a Windstorm or Hail loss to covered property, the dollar amount is deducted from the total of the loss for all coverages.

(5) Coverage Options

The deductible factors for Coverage **A, B, D** or **E** and Coverage Options For Buildings And Non-building Structures differ by the deductible percentage amounts that apply to Windstorm or Hail, deductible amounts that apply to other perils, and the Coverage **A, B, D** or **E** limit.

The deductible factors for Coverage **C** and Other Personal Property Coverage Options differ by the deductible percentage amounts that apply to Windstorm or Hail and the deductible amounts that apply to other perils.

(6) Use Of Factors

The factors for the Windstorm or Hail Deductibles incorporate the factors for the All Perils Deductibles. Do not use the factors for the All Perils Deductibles when rating a policy with a higher Windstorm or Hail deductible.

(7) Deductible Factors

When the property is located in an area serviced by the North Carolina Insurance Underwriting Association (NCIUA – Territories 07, 08, 48, 49 and 52), additional calculations must be performed to ensure that the premium credit applied to the deductible is **not** greater than the premium credit that would be applied if the peril of Windstorm or Hail were excluded from the policy.

Copyright, North Carolina Rate Bureau, 2016 **PLC**
Includes copyrighted material of
Insurance Services Office, Inc., with its permission.

RULE 406.
DEDUCTIBLES (Cont'd)

(a) Property **Not** Located in Area Serviced by the NCIUA

To compute the premium for this provision, multiply the Extended Coverage, Broad or Special Form Base Premium for the Base Deductible for each coverage insured under the policy by the factor selected for the desired windstorm or hail deductible options from the following tables.

(b) Property **Is** Located in Area Serviced by the NCIUA

To determine if an "adjusted deductible credit" or the calculated deductible credit applies, complete each of the following steps:

Step **1.** Multiply the windstorm or hail exclusion credit shown in the state rates, under Additional Rule **A3.** Windstorm Or Hail Exclusion – Territories 07, 08, 48, 49 And 52 Only, by the Key Factor, for the same amount of insurance used to determine the Extended Coverage, Broad or Special Form Base Premium.

Step **2.** Multiply the result determined in Step **1.** by .9 to determine the "adjusted deductible credit".

Step **3.** Select the factor for the desired windstorm or hail deductible option from the following tables and subtract the factor from unity (1.00).

Step **4.** Multiply the factor determined in Step **3.** by the Extended Coverage, Broad or Special Form Base Premium. The result is the windstorm or hail deductible credit.

Step **5.** Compare the results in Steps **2.** and **4.** If the result in:

Step **2.** is **less than** the result in Step **4.,** to compute the premium, subtract the "adjusted deductible credit" from the Extended Coverage, Broad or Special Form Base Premium.

Step **2.** is **greater than or equal to** Step **4.,** multiply the Extended Coverage, Broad or Special Form Base Premium by the factor for the desired windstorm or hail deductible option.

Copyright, North Carolina Rate Bureau, 2016
Includes copyrighted material of
Insurance Services Office, Inc., with its permission.

RULE 406.
DEDUCTIBLES (Cont'd)

Territories 07, 08, 48, 49, 52 (Beach & Coastal)					
Coverage A, B, D Or E And Coverage Options For Buildings And Non-building Structures					
Windstorm Or Hail Deductible Percentage	All Other Perils Deductible Amounts	Coverages A, B, D And E Limit (Expressed In $)			
		Up To 125,000	125,001 To 175,000	175,001 To 250,000	250,001 And Above
1%	$ 100	0.956	0.926	0.916	0.899
	250	0.952	0.925	0.915	0.898
	500	0.946	0.924	0.913	0.897
	1,000	0.933	0.921	0.911	0.895
	2,500	–	–	–	0.879
	5,000	–	–	–	0.878
	7,500	–	–	–	0.872
	10,000	–	–	–	0.855
2%	100	0.868	0.841	0.832	0.818
	250	0.866	0.840	0.832	0.817
	500	0.863	0.838	0.830	0.816
	1,000	0.856	0.836	0.828	0.815
	2,500	–	0.830	0.823	0.810
	5,000	–	–	–	0.805
	7,500	–	–	–	0.797
	10,000	–	–	–	0.792
5%	100	0.705	0.680	0.675	0.665
	250	0.704	0.679	0.674	0.664
	500	0.701	0.678	0.673	0.663
	1,000	0.697	0.675	0.670	0.661
	2,500	0.686	0.669	0.665	0.657
	5,000	0.671	0.663	0.659	0.652
	7,500	–	0.657	0.655	0.648
	10,000	–	–	0.651	0.646
7.5%	100	0.622	0.599	0.594	0.585
	250	0.620	0.598	0.593	0.585
	500	0.618	0.596	0.592	0.584
	1,000	0.615	0.594	0.590	0.582
	2,500	0.606	0.588	0.585	0.577
	5,000	0.594	0.581	0.578	0.572
	7,500	0.585	0.578	0.574	0.569
	10,000	–	0.574	0.572	0.566
10%	100	0.557	0.535	0.531	0.522
	250	0.555	0.534	0.530	0.522
	500	0.553	0.533	0.529	0.521
	1,000	0.550	0.530	0.527	0.519
	2,500	0.542	0.524	0.521	0.515
	5,000	0.532	0.518	0.515	0.510
	7,500	0.524	0.514	0.511	0.506
	10,000	0.518	0.511	0.509	0.504

Table 406.B.2.a.(7)#1 Coverage A, B, D Or E Windstorm Or Hail Percentage Deductibles

Copyright, North Carolina Rate Bureau, 2016
Includes copyrighted material of
Insurance Services Office, Inc., with its permission.

RULE 406.
DEDUCTIBLES (Cont'd)

Territories 07, 08, 48, 49, 52 (Beach & Coastal)								
Coverage C And Other Personal Property Coverage Options∗								
Windstorm Or Hail Deductible Percentage	All Other Perils Deductible Amounts (Expressed In $)							
	100	250	500	1,000	2,500	5,000	7,500	10,000
1%	0.909	0.908	0.906	0.902	0.890	0.876	0.870	0.853
2%	0.827	0.826	0.825	0.822	0.815	0.804	0.795	0.791
5%	0.671	0.670	0.669	0.667	0.662	0.655	0.650	0.645
7.5%	0.591	0.590	0.589	0.587	0.582	0.575	0.571	0.568
10%	0.528	0.527	0.526	0.523	0.518	0.513	0.508	0.505
∗ Only use when policy also covers building or non-building structures.								

Table 406.B.2.a.(7)#2 Coverage C And Other Personal Property Windstorm Or Hail Percentage Deductibles

Copyright, North Carolina Rate Bureau, 2016
Includes copyrighted material of
Insurance Services Office, Inc., with its permission.

RULE 406.
DEDUCTIBLES (Cont'd)

Territories 32, 34, 36, 38, 39, 41, 44, 45, 46, 47, 53, 57, 60 (Inland)					
Coverage A, B, D Or E And Coverage Options For Buildings And Non-building Structures					
Windstorm Or Hail Deductible Percentage	All Other Perils Deductible Amounts	Coverages A, B, D And E Limit (Expressed In $)			
		Up To 125,000	125,001 To 175,000	175,001 To 250,000	250,001 And Above
1%	$ 100	0.990	0.947	0.926	0.885
	250	0.975	0.937	0.917	0.878
	500	0.949	0.921	0.902	0.867
	1,000	0.903	0.893	0.878	0.848
	2,500	–	–	–	0.802
	5,000	–	–	–	0.711
	7,500	–	–	–	0.654
	10,000	–	–	–	0.608
2%	100	0.916	0.866	0.843	0.802
	250	0.902	0.855	0.833	0.795
	500	0.879	0.840	0.819	0.784
	1,000	0.841	0.812	0.794	0.765
	2,500	–	0.748	0.737	0.718
	5,000	–	–	–	0.664
	7,500	–	–	–	0.605
	10,000	–	–	–	0.567
5%	100	0.785	0.730	0.711	0.688
	250	0.771	0.720	0.701	0.681
	500	0.749	0.705	0.687	0.669
	1,000	0.715	0.676	0.663	0.650
	2,500	0.634	0.612	0.605	0.604
	5,000	0.540	0.542	0.539	0.549
	7,500	–	0.495	0.496	0.511
	10,000	–	–	0.464	0.483
7.5%	100	0.729	0.681	0.667	0.650
	250	0.715	0.670	0.658	0.643
	500	0.693	0.655	0.643	0.632
	1,000	0.659	0.626	0.619	0.613
	2,500	0.582	0.563	0.561	0.566
	5,000	0.498	0.492	0.495	0.512
	7,500	0.444	0.449	0.453	0.474
	10,000	–	0.421	0.423	0.446
10%	100	0.692	0.650	0.640	0.626
	250	0.678	0.639	0.630	0.619
	500	0.656	0.624	0.616	0.608
	1,000	0.623	0.596	0.591	0.589
	2,500	0.548	0.532	0.534	0.542
	5,000	0.466	0.461	0.468	0.487
	7,500	0.417	0.419	0.425	0.449
	10,000	0.384	0.391	0.396	0.422

Table 406.B.2.a.(7)#3 Coverage A, B, D Or E Windstorm Or Hail Percentage Deductibles

Copyright, North Carolina Rate Bureau, 2016
Includes copyrighted material of
Insurance Services Office, Inc., with its permission.

RULE 406.
DEDUCTIBLES (Cont'd)

Territories 32, 34, 36, 38, 39, 41, 44, 45, 46, 47, 53, 57, 60 (Inland)								
Coverage C And Other Personal Property Coverage Options∗								
Windstorm Or Hail Deductible Percentage	All Other Perils Deductible Amounts (Expressed In $)							
	100	250	500	1,000	2,500	5,000	7,500	10,000
1%	0.927	0.917	0.901	0.873	0.789	0.693	0.634	0.587
2%	0.845	0.836	0.821	0.796	0.733	0.646	0.585	0.548
5%	0.719	0.709	0.695	0.671	0.616	0.550	0.504	0.469
7.5%	0.674	0.665	0.650	0.626	0.573	0.510	0.467	0.436
10%	0.646	0.636	0.621	0.598	0.545	0.483	0.441	0.412
∗ Only use when policy also covers building or non-building structures.								

Table 406.B.2.a.(7)#4 Coverage C And Other Personal Property Windstorm Or Hail Percentage Deductibles

b. Higher Fixed-Dollar Deductibles

(1) Deductible Amounts

This option provides for higher Windstorm or Hail fixed-dollar deductible amounts of $1,000, $2,000, $5,000, $7,500 and $10,000 when the dollar amount of the higher fixed-dollar deductible selected exceeds the amount of the All Other Perils deductible. This option is not available for policies covering only personal property.

(2) Endorsement

An endorsement is not required.

(3) Declarations Instructions

Separately enter, on the policy Declarations, the deductible amounts that apply to Windstorm or Hail and All Other Perils. For example: $1,000 for Windstorm or Hail and $500 for All Other Perils.

(4) Deductible Application

In the event of a Windstorm or Hail loss to covered property, the dollar amount is deducted from the total of the loss for all coverages.

(5) Coverage Options

The deductible factors for Coverage **A, B, D** or **E** and Coverage Options For Buildings And Non-building Structures differ by the deductible amounts that apply to Windstorm or Hail and to other perils and the Coverage **A, B, D** or **E** limit.

The deductible factors for Coverage **C** and Other Personal Property Coverage Options differ by the deductible amounts that apply to Windstorm or Hail and other perils.

(6) Use Of Factors

The factors for the Windstorm or Hail Deductibles incorporate the factors for the All Perils Deductibles. Do not use the factors for the All Perils Deductibles when rating a policy with a higher Windstorm or Hail deductible.

(7) Deductible Factors

When the property is located in an area serviced by the North Carolina Insurance Underwriting Association (NCIUA – Territories 07, 08, 48, 49 and 52), additional calculations must be performed to ensure that the premium credit applied to the deductible is **not** greater than the premium credit that would be applied if the peril of Windstorm or Hail were excluded from the policy.

Copyright, North Carolina Rate Bureau, 2016
Includes copyrighted material of
Insurance Services Office, Inc., with its permission.

RULE 406.
DEDUCTIBLES (Cont'd)

(a) Property **Not** Located in Area Serviced by the NCIUA

Multiply the Extended Coverage, Broad or Special Form Base Premium for the Base Deductible for each coverage insured under the policy by the factor selected for the desired windstorm or hail deductible options from the following tables.

(b) Property **Is** Located in Area Serviced by the NCIUA

To determine if an "adjusted deductible credit" or the calculated deductible credit applies, complete each of the following steps:

Step **1.** Multiply the windstorm or hail exclusion credit shown in the state rates under Additional Rule **A3.** Windstorm Or Hail Exclusion – Territories 07, 08, 48, 49 And 52 Only, by the Key Factor, for the same amount of insurance used to determine the Extended Coverage, Broad or Special Form Base Premium.

Step **2.** Multiply the result determined in Step **1.** by .9 to determine the "adjusted deductible credit".

Step **3.** Select the factor for the desired windstorm or hail deductible option from the following tables and subtract the factor from unity (1.00).

Step **4.** Multiply the factor determined in Step **3.** by the Extended Coverage, Broad or Special Form Base Premium. The result is the windstorm or hail deductible credit.

Step **5.** Compare the results in Steps **2.** and **4.** If the result in:

Step **2.** is **less than** the result in Step **4.,** to compute the premium, subtract the "adjusted deductible credit" from the Extended Coverage, Broad or Special Form Base Premium.

Step **2.** is **greater than or equal to** Step **4.,** multiply the Extended Coverage, Broad or Special Form Base Premium by the factor for the desired windstorm or hail deductible option.

Copyright, North Carolina Rate Bureau, 2016
Includes copyrighted material of
Insurance Services Office, Inc., with its permission.

RULE 406.
DEDUCTIBLES (Cont'd)

Territories 07, 08, 48, 49, 52 (Beach & Coastal)					
Coverage A, B, D Or E And Coverage Options For Buildings And Non-building Structures					
Windstorm Or Hail Deductible Amounts	All Other Perils Deductible Amounts	Coverage A Or B Limit (Expressed In $)			
		Up To 125,000	125,001 To 175,000	175,001 To 250,000	250,001 And Above
$ 1,000	$ 100	0.942	0.962	0.972	0.984
	250	0.940	0.961	0.971	0.983
	500	0.938	0.959	0.970	0.982
2,000	100	0.850	0.896	0.921	0.955
	250	0.849	0.895	0.920	0.954
	500	0.847	0.893	0.918	0.953
	1,000	0.843	0.891	0.916	0.952
5,000	100	0.685	0.758	0.807	0.887
	250	0.683	0.757	0.806	0.886
	500	0.681	0.756	0.805	0.885
	1,000	0.678	0.753	0.803	0.883
	2,500	0.672	0.747	0.797	0.879
7,500	100	0.606	0.681	0.738	0.841
	250	0.605	0.680	0.738	0.841
	500	0.603	0.679	0.736	0.840
	1,000	0.600	0.676	0.734	0.838
	2,500	0.593	0.670	0.729	0.833
	5,000	0.586	0.664	0.723	0.828
10,000	100	0.556	0.623	0.684	0.803
	250	0.555	0.622	0.684	0.802
	500	0.553	0.621	0.682	0.801
	1,000	0.550	0.618	0.680	0.799
	2,500	0.543	0.612	0.675	0.795
	5,000	0.536	0.606	0.669	0.790
	7,500	0.532	0.602	0.665	0.786

Table 406.B.2.b.(7)#1 Coverage A, B, D Or E Windstorm Or Hail Fixed-dollar Deductibles

Territories 07, 08, 48, 49, 52 (Beach & Coastal)							
Coverage C And Other Personal Property Coverage Options*							
Windstorm Or Hail Deductible Amounts	All Other Perils Deductible Amounts (Expressed In $)						
	100	250	500	1,000	2,500	5,000	7,500
$ 1,000	0.977	0.977	0.975	–	–	–	–
2,000	0.937	0.936	0.935	0.933	–	–	–
5,000	0.848	0.847	0.846	0.844	0.839	–	–
7,500	0.793	0.792	0.791	0.789	0.784	0.778	–
10,000	0.750	0.749	0.747	0.745	0.740	0.735	0.731
* Only use when policy also covers building or non-building structures.							

Table 406.B.2.b.(7)#2 Coverage C And Other Personal Property Windstorm Or Hail Fixed-dollar Deductibles

Copyright, North Carolina Rate Bureau, 2016
Includes copyrighted material of
Insurance Services Office, Inc., with its permission.

RULE 406.
DEDUCTIBLES (Cont'd)

Territories 32, 34, 36, 38, 39, 41, 44, 45, 46, 47, 53, 57, 60 (Inland)					
Coverage A, B, D Or E And Coverage Options For Buildings And Non-building Structures					
Windstorm Or Hail Deductible Amounts	All Other Perils Deductible Amounts	Coverage A Or B Limit (Expressed In $)			
		Up To 125,000	125,001 To 175,000	175,001 To 250,000	250,001 And Above
$ 1,000	$ 100	0.979	0.983	0.987	0.985
	250	0.965	0.972	0.978	0.978
	500	0.943	0.957	0.963	0.967
2,000	100	0.900	0.917	0.930	0.940
	250	0.886	0.907	0.921	0.933
	500	0.864	0.892	0.906	0.922
	1,000	0.831	0.863	0.882	0.903
5,000	100	0.766	0.791	0.817	0.849
	250	0.752	0.781	0.808	0.842
	500	0.730	0.766	0.793	0.831
	1,000	0.697	0.737	0.769	0.812
	2,500	0.624	0.673	0.711	0.765
7,500	100	0.712	0.731	0.756	0.797
	250	0.698	0.721	0.747	0.790
	500	0.676	0.706	0.732	0.779
	1,000	0.643	0.677	0.708	0.760
	2,500	0.569	0.613	0.650	0.713
	5,000	0.494	0.543	0.584	0.659
10,000	100	0.681	0.695	0.716	0.759
	250	0.666	0.684	0.706	0.752
	500	0.645	0.669	0.692	0.741
	1,000	0.611	0.640	0.668	0.722
	2,500	0.538	0.577	0.610	0.675
	5,000	0.462	0.506	0.544	0.620
	7,500	0.420	0.463	0.501	0.582

Table 406.B.2.b.(7)#3 Coverage A, B, D Or E Windstorm Or Hail Fixed-dollar Deductibles

Territories 32, 34, 36, 38, 39, 41, 44, 45, 46, 47, 53, 57, 60 (Inland)							
Coverage C And Other Personal Property Coverage Options*							
Windstorm Or Hail Deductible Amounts	All Other Perils Deductible Amounts (Expressed In $)						
	100	250	500	1,000	2,500	5,000	7,500
$ 1,000	0.983	0.974	0.959	–	–	–	–
2,000	0.924	0.915	0.900	0.877	–	–	–
5,000	0.813	0.803	0.789	0.765	0.712	–	–
7,500	0.756	0.747	0.732	0.708	0.655	0.595	–
10,000	0.718	0.709	0.694	0.671	0.618	0.557	0.517
* Only use when policy also covers building or non-building structures.							

Table 406.B.2.b.(7)#4 Coverage C And Other Personal Property Windstorm Or Hail Fixed-dollar Deductibles

Copyright, North Carolina Rate Bureau, 2016
Includes copyrighted material of
Insurance Services Office, Inc., with its permission.

RULE 406.
DEDUCTIBLES (Cont'd)

3. Named Storm Deductibles – Territories 07, 08, 48, 49 and 52

When the policy covers the peril of Windstorm or Hail, the following deductible options may be used in the listed territories in conjunction with the deductible applicable to all other Perils under Extended Coverage, Broad or Special Forms. They may not be used on a policy in conjunction with a Windstorm or Hail deductible as described in Paragraph **2.**

a. Percentage Deductibles – Territories 07, 08, 48, 49 and 52 Only

(1) Deductible Amounts

This option provides for higher Named Storm percentage deductibles of 1%, 2%, 5%, 7.5% and 10% of the limit of liability that applies to Coverage **A, B, D** or **E,** whichever is greatest, when the dollar amount of the percentage deductible selected exceeds the amount of the All Other Perils deductible. This option is not available for policies covering only personal property.

(2) Endorsement

Use Named Storm Deductible – North Carolina Endorsement **DP 32 18.**

(3) Declarations Instructions

Enter, on the policy Declarations, the percentage amount that applies to Named Storm and the dollar amount that applies to All Other Section **I** Perils. For example:

Deductible – Named Storm 2% of Coverage **A** limit and $500 for all other perils.

(4) Deductible Application

In the event of a Named Storm loss to covered property, the dollar amount is deducted from the total of the loss for all coverages.

(5) Coverage Options

The deductible factors for Coverage **A, B, D** or **E** and Coverage Options For Buildings and Non-building Structures differ by the deductible percentage amounts that apply to Named Storm, deductible amounts that apply to other perils and the Coverage **A, B, D** or **E** limit.

The deductible factors for Coverage **C** and Other Personal Property Coverage Options differ by the deductible percentage amounts that apply to Named Storm and the deductible amounts that apply to other perils.

(6) Use Of Factors

The factors displayed in Paragraph **(7)** incorporate the factors for the All Perils Deductibles. Do not use the factors for the All Perils Deductibles when rating a policy with a higher Named Storm deductible.

(7) Deductible Factors

When the property is located in an area serviced by the North Carolina Insurance Underwriting Association (NCIUA – Territories 07, 08, 48, 49 and 52), additional calculations must be performed to ensure that the premium credit applied for the deductible is **not** greater than the premium credit that would be applied if the peril of Windstorm or Hail were excluded from the policy.

To determine if an "adjusted deductible credit" or the calculated deductible credit applies, complete each of the following steps:

Step **1.** Multiply the windstorm or hail exclusion credit shown in the state rate pages, under Additional Rule **A3.** Windstorm Or Hail Exclusion – Territories 07, 08, 48, 49 And 52 Only, by the Key Factor, for the same amount of insurance used to determine the Extended Coverage, Broad or Special Form Base Premium.

Step **2.** Multiply the result determined in Step **1.** by .9 to determine the "adjusted deductible credit".

Step **3.** Select the factor for the desired named storm deductible option from the following table and subtract that factor from unity (1.00).

Step **4.** Multiply the factor determined in Step **3.** by the Extended Coverage, Broad or Special Form Base Premium. The result is the named storm deductible credit.

Step **5.** Compare the results in Steps **2.** and **4.** If the result in:

Step **2.** is **less** than the result in Step **4.,** to compute the premium, subtract the "adjusted deductible credit" from the Extended Coverage, Broad or Special Form Base Premium.

Step **2.** is **greater than or equal to** the result in Step **4.,** multiply the Extended Coverage, Broad or Special Form Base Premium by the factor for the desired named storm deductible option.

Copyright, North Carolina Rate Bureau, 2016
Includes copyrighted material of
Insurance Services Office, Inc., with its permission.

RULE 406.
DEDUCTIBLES (Cont'd)

Territories 07, 08, 48, 49, 52 (Beach & Coastal)					
Coverage A, B, D Or E And Coverage Options For Buildings And Non-building Structures					
Named Storm Percentage	All Other Perils Deductible Amounts	Coverage A, B, D Or E Limit (Expressed In $)			
		Up To 125,000	125,001 To 175,000	175,001 To 250,000	250,001 And Above
1%	$ 100	0.958	0.928	0.918	0.902
	250	0.954	0.927	0.917	0.901
	500	0.947	0.925	0.915	0.900
	1,000	0.933	0.922	0.912	0.897
	2,500	–	–	–	0.886
	5,000	–	–	–	0.878
	7,500	–	–	–	0.872
	10,000	–	–	–	0.855
2%	100	0.872	0.845	0.837	0.824
	250	0.869	0.844	0.836	0.823
	500	0.865	0.842	0.834	0.821
	1,000	0.857	0.838	0.831	0.819
	2,500	–	0.831	0.824	0.813
	5,000	–	–	–	0.806
	7,500	–	–	–	0.798
	10,000	–	–	–	0.792
5%	100	0.711	0.688	0.683	0.673
	250	0.709	0.687	0.682	0.672
	500	0.707	0.685	0.680	0.671
	1,000	0.702	0.681	0.677	0.668
	2,500	0.689	0.674	0.670	0.663
	5,000	0.671	0.665	0.662	0.656
	7,500	–	0.657	0.656	0.651
	10,000	–	–	0.652	0.647
7.5%	100	0.629	0.608	0.603	0.594
	250	0.628	0.606	0.602	0.594
	500	0.625	0.605	0.600	0.592
	1,000	0.621	0.601	0.597	0.590
	2,500	0.609	0.593	0.590	0.584
	5,000	0.595	0.584	0.582	0.577
	7,500	0.585	0.579	0.577	0.572
	10,000	–	0.575	0.573	0.569
10%	100	0.565	0.545	0.541	0.532
	250	0.563	0.543	0.539	0.531
	500	0.561	0.541	0.538	0.530
	1,000	0.557	0.538	0.535	0.527
	2,500	0.546	0.530	0.528	0.521
	5,000	0.534	0.521	0.519	0.515
	7,500	0.525	0.516	0.514	0.510
	10,000	0.519	0.512	0.510	0.506

Table 406.B.3.a.(7)#1 Coverage A, B, D Or E Named Storm Percentage Deductibles

Copyright, North Carolina Rate Bureau, 2016 PLC
Includes copyrighted material of
Insurance Services Office, Inc., with its permission.

RULE 406.
DEDUCTIBLES (Cont'd)

Territories 07, 08, 48, 49, 52 (Beach & Coastal)								
Coverage C And Other Personal Property Coverage Options∗								
	All Other Perils Deductible Amounts (Expressed In $)							
Named Storm Percentage	**100**	**250**	**500**	**1,000**	**2,500**	**5,000**	**7,500**	**10,000**
1%	0.912	0.910	0.908	0.904	0.890	0.876	0.869	0.852
2%	0.832	0.831	0.829	0.825	0.817	0.804	0.795	0.790
5%	0.679	0.678	0.676	0.673	0.666	0.658	0.651	0.646
7.5%	0.600	0.599	0.597	0.594	0.587	0.579	0.573	0.569
10%	0.537	0.536	0.534	0.531	0.525	0.516	0.511	0.507
∗ Only use when policy also covers building or non-building structures.								

Table 406.B.3.a.(7)#2 Coverage C And Other Personal Property Named Storm Percentage Deductibles

Copyright, North Carolina Rate Bureau, 2016
Includes copyrighted material of
Insurance Services Office, Inc., with its permission.

RULE 406.
DEDUCTIBLES (Cont'd)

b. Higher Fixed-dollar Deductibles – Territories 07, 08, 48, 49 And 52 Only

(1) Deductible Amounts

This option provides for higher Named Storm Fixed-dollar deductible amounts of $1,000, $2,000, $5,000, $7,500 and $10,000 when the dollar amount of the higher fixed-dollar deductible selected exceeds the amount of the All Other Perils deductible. This option is not available for policies covering only personal property.

(2) Endorsement

Use Named Storm Deductible – North Carolina Endorsement **DP 32 18.**

(3) Declarations Instructions

Enter, on the policy Declarations, the deductible amounts that apply to Named Storm and All Other Perils. For example: $1,000 for Named Storm and $500 for All Other Perils.

(4) Deductible Application

In the event of a Named Storm loss to covered property, the dollar amount is deducted from the total of the loss for all coverages.

(5) Coverage Options

The deductible factors for Coverage **A, B, D** or **E** and Coverage Options For Buildings And Non-building Structures differ by the deductible amounts that apply to Named Storm and to other perils and the Coverage **A, B, D** or **E** limit.

The deductible factors for Coverage **C** and Other Personal Property Coverage Options differ by the deductible amounts that apply to Named Storm and to other perils.

(6) Use Of Factors

The factors displayed in Paragraph **(7)** incorporate the factors for the All Perils Deductibles. Do not use the factors for the All Perils Deductibles when rating a policy with a higher Named Storm deductible.

(7) Deductible Factors

When the property is located in an area serviced by the North Carolina Insurance Underwriting Association (NCIUA – Territories 07, 08, 48, 49 and 52), additional calculations must be performed to ensure that the premium credit applied for the deductible is not greater than the premium credit that would be applied if the peril of Windstorm or Hail were excluded from the policy.

To determine if an "adjusted deductible credit" or the calculated deductible credit applies, complete each of the following steps:

Step **1.** Multiply the windstorm or hail exclusion credit shown in the state rate pages, under Additional Rule **A3.** Windstorm Or Hail Exclusion – Territories 07, 08, 48, 49 And 52 Only, by the Key Factor, for the same amount of insurance used to determine the Extended Coverage, Broad or Special Form Base Premium.

Step **2.** Multiply the result determined in Step **1.** by .9 to determine the "adjusted deductible credit".

Step **3.** Select the factor for the desired named storm deductible option from the following table and subtract that factor from unity (1.00).

Step **4.** Multiply the factor determined in Step **3.** by the Extended Coverage, Broad or Special Form Base Premium. The result is the named storm deductible credit.

Step **5.** Compare the results in Steps **2.** and **4.** If the result in:

Step **2.** is **less** than the result in Step **4.,** to compute the premium, subtract the "adjusted deductible credit" from the Extended Coverage, Broad or Special Form Base Premium.

Step **2.** is **greater than or equal to** the result in Step **4.,** multiply the Extended Coverage, Broad or Special Form Base Premium by the factor for the desired named storm deductible option.

Copyright, North Carolina Rate Bureau, 2016
Includes copyrighted material of
Insurance Services Office, Inc., with its permission.

RULE 406.
DEDUCTIBLES (Cont'd)

Territories 07, 08, 48, 49, 52 (Beach & Coastal)					
Coverage A, B, D Or E And Coverage Options For Buildings And Non-building Structures					
Named Storm Deductible Fixed-dollar Amounts	All Other Perils Deductible Amounts	Coverage A Or B Limit (Expressed In $)			
		Up To 125,000	125,001 To 175,000	175,001 To 250,000	250,001 And Above
$ 1,000	$ 100	0.943	0.963	0.973	0.985
	250	0.942	0.962	0.972	0.984
	500	0.939	0.960	0.970	0.983
2,000	100	0.853	0.899	0.923	0.957
	250	0.852	0.897	0.922	0.956
	500	0.849	0.895	0.920	0.955
	1,000	0.845	0.892	0.917	0.953
5,000	100	0.692	0.764	0.812	0.891
	250	0.690	0.763	0.811	0.890
	500	0.687	0.761	0.810	0.889
	1,000	0.683	0.757	0.807	0.887
	2,500	0.674	0.750	0.800	0.881
7,500	100	0.614	0.689	0.745	0.847
	250	0.613	0.687	0.744	0.846
	500	0.610	0.686	0.743	0.845
	1,000	0.606	0.682	0.740	0.842
	2,500	0.597	0.674	0.733	0.837
	5,000	0.587	0.665	0.724	0.830
10,000	100	0.565	0.631	0.692	0.809
	250	0.563	0.630	0.691	0.809
	500	0.561	0.628	0.690	0.807
	1,000	0.557	0.625	0.687	0.805
	2,500	0.548	0.617	0.680	0.799
	5,000	0.538	0.608	0.671	0.792
	7,500	0.533	0.602	0.666	0.787

Table 406.B.3.b.(7)#1 Coverage A, B, D Or E Named Storm Higher Fixed-dollar Deductibles

Territories 07, 08, 48, 49, 52 (Beach & Coastal)							
Coverage C And Other Personal Property Coverage Options*							
Named Storm Deductible Fixed-dollar Amounts	All Other Perils Deductible Amounts (Expressed In $)						
	100	250	500	1,000	2,500	5,000	7,500
$ 1,000	0.979	0.978	0.976	–	–	–	–
2,000	0.940	0.939	0.937	0.934	–	–	–
5,000	0.853	0.852	0.850	0.848	0.841	–	–
7,500	0.800	0.799	0.797	0.794	0.788	0.780	–
10,000	0.757	0.756	0.754	0.752	0.745	0.737	0.732
* Only use when policy also covers building or non-building structures.							

Table 406.B.3.b.(7)#2 Coverage C And Other Personal Property Named Storm Higher Fixed-dollar Deductibles

Copyright, North Carolina Rate Bureau, 2016
Includes copyrighted material of
Insurance Services Office, Inc., with its permission.

RULE 407.
AUTOMATIC INCREASE IN INSURANCE

Rule **407.** is replaced by the following:

A. Automatic Increase In Insurance Endorsement – DP 32 11

1. The policy may be endorsed to provide automatic annual increases in the Coverage **A, B** and **C** limits of liability. Apply a factor to the Base Premium as follows:

Amount Of Annual Increase	Factor
4%	1.02
6%	1.03
8%	1.04
Each Additional 4% over 8% add:	.02

Table 407.A.1. Factors

2. The premium for a 3 year policy is 3.2 times the annual policy premium.

3. Use Automatic Increase In Insurance Endorsement **DP 32 11.**

B. Inflation Guard Endorsement – DP 32 70

1. The policy may be extended to automatically adjust the limit of liability applicable to Coverage **A** under the Dwelling Policy. This limit will be adjusted at the same rate as the change in the Index shown on the Declarations, billing notice or named on the form.

2. There is no additional charge for this endorsement. Companies electing to use this endorsement must use it exclusively and are required to notify the North Carolina Rate Bureau of their election.

3. The following Indexes have been approved by the Department of Insurance and may be used with the approved Inflation Guard Endorsement:

(a) Marshall & Swift Boeckh (MS/B) Residential Cost Index published by the American Appraisal Company, Inc.;

(b) Composite Construction Cost Index published by the U.S. Department of Commerce;

(c) Consumer Price Index published by the U.S. Department of Labor;

(d) Marshall & Swift Boeckh (MS/B) Construction Cost Index published Marshall & Swift Boeckh (MS/B);

(e) RSMeans CostWorks Valuator published by RSMeans.

(f) Xactware Inflation Index published by Xactware Solutions, Inc.

4. Use Inflation Guard Endorsement **DP 32 70.**

RULE 408.
ALARMS, SMOKE DETECTORS, FIRE EXTINGUISHERS AND AUTOMATIC SPRINKLERS

The title of Rule **408.** Protective Devices is replaced by the preceding title.

Rule **408.** is replaced by the following:

A. Approved and properly maintained installations of fire alarms, smoke detectors, automatic sprinklers and fire extinguishers in the dwelling may be recognized for a reduced premium – computed by multiplying the fire Base Premium by the selected factors as follows.

Type Of Installation*	Dwelling Factor	Mobile Or Trailer Home Factor
Central Station Reporting Fire Alarm	.90	.92
Fire Department Reporting Fire Alarm	.93	.95
Local Fire Alarm Smoke Detectors	.95	.97
Automatic Sprinklers in all areas including attics, bathrooms, closets, attached structures	.80	.90
Automatic Sprinklers in all areas except attic, bathroom, closet and attached structure areas that are protected by a fire detector	.90	.95
Fire Extinguishers	.95	.95
* Refer to Company for eligibility, types of systems and devices, installation, and available credits.		

Table 408.A. Protective Devices Factors

B. A premium credit for Fire Extinguishers shall be allowed if the dwelling has, installed on each floor and basement in a readily accessible place, at least:

1. One fire extinguisher classified and labeled as 2-A (classified as A-1 prior to July 1, 1956), or

2. Two fire extinguishers classified and labeled as 1-A (classified as A-2 prior to July, 1956).

The extinguishers must be maintained in good, working order.

C. Use Premises Alarm Or Fire Protection System Endorsement **DP 32 50.**

Copyright, North Carolina Rate Bureau, 2014
Includes copyrighted material of
Insurance Services Office, Inc., with its permission.

RULE 409.
ACTUAL CASH VALUE LOSS SETTLEMENT WINDSTORM OR HAIL LOSSES TO ROOF SURFACING – DP 00 02, DP 00 03 AND DP 00 01 WITH DP 00 08

Rule **409.** does not apply.

RULE 410.
BUILDING CODE EFFECTIVENESS GRADING

Rule **410.** does not apply.

PART V
ADDITIONAL COVERAGES AND INCREASED LIMITS RULES

RULE 502.
COVERAGE D – FAIR RENTAL VALUE COVERAGE E – ADDITIONAL LIVING EXPENSE

Paragraph **A.** is replaced by the following:

A. Introduction

Coverage is provided in the forms on a limited basis as follows:

1. Form DP 00 01

a. Coverage D

Up to 10% of the Coverage **A** limit is available. Use of this option reduces the Coverage **A** limit for the same loss.

b. Coverage E

Not automatically included in form. It may be added as noted in Paragraph **B.**

2. Form DP 00 02 Or DP 00 03

Coverage **D** and **E** combined – Up to 10% of the Coverage **A** limit is available for Coverage **D** and Coverage **E** combined as additional insurance.

RULE 507.
FIRE DEPARTMENT SERVICE CHARGE

Rule **507.** is replaced by the following:

The limit of $500 provided under the policy may be increased. Refer to the state rates.

RULE 509.
EARTHQUAKE COVERAGE

Rule **509.** is replaced by the following:

A. Coverage Description

When added to the Fire policy, this peril shall apply to the same coverages and for the same limits that apply to the peril of Fire.

Use Earthquake Coverage Endorsement **DP 04 69.**

B. Loss Assessment Coverage

When the policy is extended to cover loss assessment resulting from loss by this peril, the limit of liability shall be based on the insured's proportionate interest in total value of all collectively owned buildings and structures of the corporation or association of property owners. Refer to company for rates.

Use Loss Assessment Coverage For Earthquake Endorsement **DP 04 68.**

C. Deductible

The base deductible is 5% of the limit of liability for Coverage **A, B** or **C,** whichever is greatest and is subject to a $250 minimum.

This deductible may be increased for a premium credit. In the event of an Earthquake loss to covered property, the dollar amount is deducted from the total of the loss for Coverages **A, B** and **C.**

D. Premium For Base Deductible

Develop the premium as follows:

1. From the state rates:

a. Determine the Earthquake Zone;

b. Determine if Rate Table **A,** and/or **B** applies;

c. Select the rate according to construction from the Rate Table; and

2. Multiply the rate determined in Paragraph **D.1.c.** by the amounts of insurance for:

a. Coverages **A, B, C, D** and **E;**

b. Improvements, Alterations and Additions – Increased Limits;

c. Other Building Coverage options (i.e. Bldg. Items Coverage);

d. Other Personal Property Coverage (i.e. Merchandise in Storage);

e. Ordinance or Law total amount of insurance (includes basic, and if applicable, increased amounts).

E. Premium for Higher Deductibles

Multiply the Base Premium determined in Paragraph **E.** by a factor from the following table:

Deductible Percentage	Frame And Superior	Masonry
10%	.89	.95
15%	.78	.89
20%	.67	.84
25%	.56	.79

Table 509.E. Higher Deductibles Factors

RULE 510.
THEFT COVERAGE

This rule is deleted.

Refer to the Theft Insurance program filed by or on behalf of the company insuring the risk.

Copyright, North Carolina Rate Bureau, 2014
Includes copyrighted material of
Insurance Services Office, Inc., with its permission.

RULE 512.
WINDSTORM OR HAIL COVERAGE – MISCELLANEOUS PROPERTIES

The title of Rule **512.** Windstorm Or Hail Coverage - Awnings, Signs And Outdoor Radio And Television Equipment is replaced by the preceding title.

Rule **512.** is replaced by the following:

A. Property Not Covered

The peril of Windstorm or Hail does **not** cover damage to the following properties whether attached to or separated from a dwelling or other structure on the Described Location:

1. Signs or cloth awnings, including their supports;

2. Radio or television antennas or aerials, including their lead-in wiring, masts or towers;

3. Swimming pools;

4. Screens, including their supports, around a swimming pool, patio or other areas;

5. Fences, property line and similar walls, including seawalls;

6. Bathhouses, cabanas, greenhouses, hothouses, pergolas, slathouses, trellises;

7. Outdoor equipment used to service the Described Location; or

8. Structures located over water, whether or not permanently attached to the ground, including the property in or on the structure.

B. Endorsement

Damage to these properties may be covered for an additional premium. Separately describe each property item and corresponding limit of liability on Windstorm Or Hail – Miscellaneous Properties Endorsement **DP 32 19** or the Declarations.

C. Greenhouses And/Or Hothouses

1. When the structure, greenhouse (hothouse) glass and any flowers and plants contained in the structure are insured as a single item:

a. Include, in the limit of liability for each structure, the value of all glass, as computed in Paragraph **1.c.,** and the value of any flowers and plants in that structure;

b. Add the "Glass Condition of Insurance", in Paragraph **3.a.** of this rule, to Windstorm Or Hail – Miscellaneous Properties Endorsement **DP 32 19** or the Declarations; and

c. Specify, in the "Glass Condition of Insurance", the dollar amount of all glass being insured. This amount is determined by multiplying the agreed value per square foot of glass by the number of square feet of all insured glass.

2. When the structure, greenhouse (hothouse) glass or the flowers and plants contained in the structure are **separately** insured, specify the limit of liability **separately** for each structure, all glass and the flowers and plants in that structure.

When glass is separately insured:

a. Add the "Glass Condition of Insurance", in Paragraph **3.b.** of this rule, to Windstorm Or Hail – Miscellaneous Properties Endorsement **DP 32 19** or the Declarations; and

b. Specify, in the "Glass Condition of Insurance", the agreed value per square foot of glass and the number of square feet of all glass. The limit of liability of all glass being insured is determined by multiplying these two amounts.

3. Glass Condition of Insurance

a. Use this Condition when glass is **not** separately insured:

"Windstorm or Hail Coverage for Greenhouse (Hothouse) Glass

It is understood by you and us that, in the event greenhouse (hothouse) glass is broken or destroyed by the peril of Windstorm or Hail, we will pay no more than the least of the following amounts:

A. $____. This dollar amount for greenhouse (hothouse) glass is determined by multiplying:

1. The agreed value per square foot of greenhouse (hothouse) glass, $____, by

2. The number of square feet of all insured greenhouse (hothouse) glass, ____;

B. An amount computed by:

1. Dividing the number of square feet of all broken or destroyed greenhouse (hothouse) glass by the total number of square feet of insured greenhouse (hothouse) glass, and

2. Multiplying the amount computed in **B.1.** above by the dollar amount for greenhouse (hothouse) glass stated in **A.** above; or

C. The actual cost to repair or replace the broken or destroyed greenhouse (hothouse) glass.

Also, if greenhouse (hothouse) glass is covered by other insurance, we will pay no more than the proportion of a loss that the dollar amount for such greenhouse (hothouse) glass stated in **A.** above bears to the total amount of insurance covering that glass".

Copyright, North Carolina Rate Bureau, 2008 **PLC**
Includes copyrighted material of
Insurance Services Office, Inc., with its permission.

RULE 512.
WINDSTORM OR HAIL COVERAGE – MISCELLANEOUS PROPERTIES (Cont'd)

b. Use this Condition when glass **is** separately insured:

"Windstorm or Hail Coverage for Greenhouse (Hothouse) Glass

It is understood by you and us that, in the event greenhouse (hothouse) glass is broken or destroyed by the peril of Windstorm or Hail, we will pay no more than the least of the following amounts:

A. The limit of liability declared above for greenhouse (hothouse) glass, which is determined by multiplying:

1. The agreed value per square foot of greenhouse (hothouse) glass, $ ____, by

2. The number of square feet of all insured greenhouse (hothouse) glass, ____;

B. An amount computed by:

1. Dividing the number of square feet of all broken or destroyed greenhouse (hothouse) glass by the total number of square feet of insured greenhouse (hothouse) glass, and

2. Multiplying the amount computed in **B.1.** above by the limit of liability for greenhouse (hothouse) glass declared above; or

C. The actual cost to repair or replace the broken or destroyed greenhouse (hothouse) glass.

Also, if greenhouse (hothouse) glass is covered by other insurance, we will pay no more than the proportion of loss that our limit of liability for such greenhouse (hothouse) glass bears to the total amount of insurance covering that glass".

D. Premium

Refer to the state rates.

RULE 513.
WATER BACK UP AND SUMP OVERFLOW

Rule **513.** does not apply.

RULE 515.
MOTORIZED GOLF CART – PHYSICAL LOSS COVERAGE

Rule **515.** does not apply.

RULE 517.
LIMITED FUNGI, WET OR DRY ROT, OR BACTERIA COVERAGE

Rule **517.** does not apply.

Copyright, North Carolina Rate Bureau, 2008
Includes copyrighted material of
Insurance Services Office, Inc., with its permission.

ADDITIONAL RULE(S)

RULE A3.
WINDSTORM OR HAIL EXCLUSION – TERRITORIES 07, 08, 48, 49 AND 52 ONLY

Territory	Const.*	Building Credit	Contents Credit
07	M	$ 170	$ 22
	F	179	23
08	M	174	24
	F	183	25
48	M	96	12
	F	101	13
49	M	94	11
	F	99	12
52	M	105	12
	F	110	13

* M = Masonry, F = Frame. Masonry Veneer is rated as masonry. Aluminum or plastic siding over frame is rated as frame.

Table A3.B.2.(R) Windstorm Or Hail Exclusion – Territories 07, 08, 48, 49 And 52 Only

RULE A5.
INSTALLMENT PAYMENT PLAN

C. The additional charge per installment is $3.00.

RULE A6.
UNPROTECTED DWELLINGS – PROTECTION CLASS 9, 9E, 9S OR 10

Rates Per $1,000	
Additional rate of insurance	$ 1.50

Table A6.C.1.a.(R) Unprotected Dwellings – Protection Class 9, 9E, 9S Or 10

Copyright, North Carolina Rate Bureau, 2016
Includes copyrighted material of
Insurance Services Office, Inc., with its permission.

RULE A9.
WINDSTORM MITIGATION PROGRAM

Mitigation Feature	Territory 07	Territory 08	Territory 48	Territory 49	Territory 52
Total Hip Roof	$ 9	$ 9	$ 5	$ 5	$ 5
Opening Protection	10	9	5	5	5
Total Hip Roof and Opening Protection	19	18	10	10	10
IBHS Designation:					
Hurricane Fortified for Safer Living®	31	32	12	13	19
Hurricane Fortified for Existing Homes® Bronze Option 1	7	7	4	4	4
Hurricane Fortified for Existing Homes® Bronze Option 2	12	12	5	5	7
Hurricane Fortified for Existing Homes® Silver Option 1	19	20	7	7	12
Hurricane Fortified for Existing Homes® Silver Option 2	23	24	8	8	14
Hurricane Fortified for Existing Homes® Gold Option 1	25	25	10	10	14
Hurricane Fortified for Existing Homes® Gold Option 2	28	29	11	11	17

Table A9.E.#1(R) – Windstorm Loss Mitigation Credit – Coverage A – Dwelling

Mitigation Feature	Territory 07	Territory 08	Territory 48	Territory 49	Territory 52
Total Hip Roof	$ 1	$ 1	$ 1	$ 1	$ 1
Opening Protection	1	1	1	1	1
Total Hip Roof and Opening Protection	2	2	1	1	1
IBHS Designation:					
Hurricane Fortified for Safer Living®	5	5	2	2	3
Hurricane Fortified for Existing Homes® Bronze Option 1	1	1	1	1	1
Hurricane Fortified for Existing Homes® Bronze Option 2	2	2	1	1	1
Hurricane Fortified for Existing Homes® Silver Option 1	3	3	1	1	2
Hurricane Fortified for Existing Homes® Silver Option 2	3	4	1	1	2
Hurricane Fortified for Existing Homes® Gold Option 1	4	4	1	1	2
Hurricane Fortified for Existing Homes® Gold Option 2	4	4	2	2	2

Table A9.E.#2(R) – Contents Windstorm Loss Mitigation Credit – Coverage C – Personal Property

RULE 206.
MINIMUM PREMIUM

D. Minimum Premium – $50.

RULE 208.
WAIVER OF PREMIUM

B. Amount that may be waived – $3 or less.

Copyright, North Carolina Rate Bureau, 2016
Includes copyrighted material of
Insurance Services Office, Inc., with its permission.

RULE 301.
BASE PREMIUM COMPUTATION

Owner-occupied And Non-owner-occupied Key Premiums – Territories 07, 08, 32				
Fire – Coverage A – All Forms – Non-seasonal And Seasonal				
		1 – 5 Families		
Protection Class	Const.*	Territory 07	Territory 08	Territory 32
1	M	$ 11	$ 13	$ 30
	F	16	17	40
2	M	12	13	30
	F	16	18	41
3	M	12	13	31
	F	16	18	42
4	M	12	14	32
	F	17	19	43
5	M	12	14	32
	F	17	19	44
6	M	13	15	35
	F	18	20	47
7	M	14	16	37
	F	19	22	50
8	M	16	18	42
	F	22	25	57
8B, 9, 9E, 9S	M	18	20	46
	F	24	27	63
10	M	22	24	57
	F	30	33	77
* M = Masonry, F = Frame. Masonry Veneer is rated as masonry. Aluminum or plastic siding over frame is rated as frame.				

Table 301.A.#1(R) Fire – Coverage A – All Forms – Non-seasonal And Seasonal Owner-occupied And Non-owner-occupied Key Premiums

Fire – Coverage A – All Forms Owner And Non-owner-occupied – Non-seasonal And Seasonal			
Key Factors			
Limit Of Liability (000's)	Coverage A	Limit Of Liability (000's)	Coverage A
$ 1*	.38	$ 27	1.48
2	.42	28	1.52
3	.47	29	1.56
4	.51	30	1.60
5	.56	31	1.64
6	.60	32	1.68
7	.65	33	1.72
8	.69	34	1.76
9	.74	35	1.80
10	.78	36	1.84
11	.82	37	1.88
12	.87	38	1.92
13	.92	39	1.96
14	.96	40	2.00
15	1.00	41	2.04
16	1.04	42	2.08
17	1.08	43	2.12
18	1.12	44	2.16
19	1.16	45	2.20
20	1.20	46	2.24
21	1.24	47	2.28
22	1.28	48	2.32
23	1.32	49	2.36
24	1.36	50	2.40
25	1.40	Each Addi-	
26	1.44	tional $1,000	.04
* Use this limit of liability to develop premiums for policy amounts less than $1,000.			

Table 301.A.#2(R) Fire – Coverage A – All Forms Owner And Non-owner-occupied – Non-seasonal And Seasonal Key Factors

Copyright, North Carolina Rate Bureau, 2016
Includes copyrighted material of
Insurance Services Office, Inc., with its permission.

RULE 301.
BASE PREMIUM COMPUTATION (Cont'd)

Owner-occupied And Non-owner-occupied Key Premiums – Territories 34, 36, 38				
Fire – Coverage A – All Forms – Non-seasonal And Seasonal				
		1 – 5 Families		
Protection Class	Const.*	Territory 34	Territory 36	Territory 38
1	M	$ 34	$ 32	$ 30
	F	46	43	40
2	M	35	32	30
	F	47	44	41
3	M	35	33	31
	F	48	45	42
4	M	36	34	32
	F	49	46	43
5	M	37	34	32
	F	50	47	44
6	M	40	37	35
	F	54	51	47
7	M	42	39	37
	F	57	53	50
8	M	48	45	42
	F	65	61	57
8B, 9, 9E, 9S	M	53	49	46
	F	72	67	63
10	M	64	60	57
	F	88	82	77

* M = Masonry, F = Frame. Masonry Veneer is rated as masonry. Aluminum or plastic siding over frame is rated as frame.

Table 301.A.#3(R) Fire – Coverage A – All Forms – Non-seasonal And Seasonal Owner-occupied And Non-owner-occupied Key Premiums

Fire – Coverage A – All Forms Owner And Non-owner-occupied – Non-seasonal And Seasonal			
Key Factors			
Limit Of Liability (000's)	Coverage A	Limit Of Liability (000's)	Coverage A
$ 1*	.38	$ 27	1.48
2	.42	28	1.52
3	.47	29	1.56
4	.51	30	1.60
5	.56	31	1.64
6	.60	32	1.68
7	.65	33	1.72
8	.69	34	1.76
9	.74	35	1.80
10	.78	36	1.84
11	.82	37	1.88
12	.87	38	1.92
13	.92	39	1.96
14	.96	40	2.00
15	1.00	41	2.04
16	1.04	42	2.08
17	1.08	43	2.12
18	1.12	44	2.16
19	1.16	45	2.20
20	1.20	46	2.24
21	1.24	47	2.28
22	1.28	48	2.32
23	1.32	49	2.36
24	1.36	50	2.40
25	1.40	Each Addi-	
26	1.44	tional $1,000	.04

* Use this limit of liability to develop premiums for policy amounts less than $1,000.

Table 301.A.#4(R) Fire – Coverage A – All Forms Owner And Non-owner-occupied – Non-seasonal And Seasonal Key Factors

Copyright, North Carolina Rate Bureau, 2016
Includes copyrighted material of
Insurance Services Office, Inc., with its permission.

RULE 301.
BASE PREMIUM COMPUTATION (Cont'd)

Owner-occupied And Non-owner-occupied Key Premiums – Territories 39, 41, 44				
Fire – Coverage A – All Forms – Non-seasonal And Seasonal				
		1 – 5 Families		
Protection Class	Const.*	Territory 39	Territory 41	Territory 44
1	M	$ 28	$ 54	$ 34
	F	38	74	47
2	M	28	55	35
	F	39	75	48
3	M	29	56	36
	F	39	77	49
4	M	29	58	37
	F	40	78	50
5	M	30	59	37
	F	41	80	51
6	M	32	63	40
	F	44	86	55
7	M	34	67	42
	F	47	91	58
8	M	39	76	49
	F	53	104	66
8B, 9, 9E, 9S	M	43	84	54
	F	59	115	73
10	M	53	103	66
	F	72	140	89

* M = Masonry, F = Frame. Masonry Veneer is rated as masonry. Aluminum or plastic siding over frame is rated as frame.

Table 301.A.#5(R) Fire – Coverage A – All Forms – Non-seasonal And Seasonal Non-owner-occupied Key Premiums

Fire – Coverage A – All Forms Owner And Non-owner-occupied – Non-seasonal And Seasonal			
Key Factors			
Limit Of Liability (000's)	Coverage A	Limit Of Liability (000's)	Coverage A
$ 1*	.38	$ 27	1.48
2	.42	28	1.52
3	.47	29	1.56
4	.51	30	1.60
5	.56	31	1.64
6	.60	32	1.68
7	.65	33	1.72
8	.69	34	1.76
9	.74	35	1.80
10	.78	36	1.84
11	.82	37	1.88
12	.87	38	1.92
13	.92	39	1.96
14	.96	40	2.00
15	1.00	41	2.04
16	1.04	42	2.08
17	1.08	43	2.12
18	1.12	44	2.16
19	1.16	45	2.20
20	1.20	46	2.24
21	1.24	47	2.28
22	1.28	48	2.32
23	1.32	49	2.36
24	1.36	50	2.40
25	1.40	Each Addi-	
26	1.44	tional $1,000	.04

* Use this limit of liability to develop premiums for policy amounts less than $1,000.

Table 301.A.#6(R) Fire – Coverage A – All Forms Owner And Non-owner-occupied – Non-seasonal And Seasonal Key Factors

Copyright, North Carolina Rate Bureau, 2016
Includes copyrighted material of
Insurance Services Office, Inc., with its permission.

RULE 301.
BASE PREMIUM COMPUTATION (Cont'd)

Owner-occupied And Non-owner-occupied Key Premiums – Territories 45, 46, 47				
Fire – Coverage A – All Forms – Non-seasonal And Seasonal				
		1 – 5 Families		
Protection Class	Const.*	Territory 45	Territory 46	Territory 47
1	M	$ 37	$ 41	$ 32
	F	51	56	44
2	M	38	42	33
	F	52	57	45
3	M	39	43	34
	F	53	59	46
4	M	40	44	35
	F	54	60	47
5	M	40	45	35
	F	55	61	48
6	M	43	48	38
	F	59	66	52
7	M	46	51	40
	F	62	69	54
8	M	52	58	46
	F	72	79	62
8B, 9, 9E, 9S	M	58	64	50
	F	79	87	69
10	M	71	78	62
	F	96	107	84

* M = Masonry, F = Frame. Masonry Veneer is rated as masonry. Aluminum or plastic siding over frame is rated as frame.

Table 301.A.#7(R) Fire – Coverage A – All Forms – Non-seasonal And Seasonal Non-owner-occupied Key Premiums

Fire – Coverage A – All Forms Owner And Non-owner-occupied – Non-seasonal And Seasonal			
Key Factors			
Limit Of Liability (000's)	Coverage A	Limit Of Liability (000's)	Coverage A
$ 1*	.38	$ 27	1.48
2	.42	28	1.52
3	.47	29	1.56
4	.51	30	1.60
5	.56	31	1.64
6	.60	32	1.68
7	.65	33	1.72
8	.69	34	1.76
9	.74	35	1.80
10	.78	36	1.84
11	.82	37	1.88
12	.87	38	1.92
13	.92	39	1.96
14	.96	40	2.00
15	1.00	41	2.04
16	1.04	42	2.08
17	1.08	43	2.12
18	1.12	44	2.16
19	1.16	45	2.20
20	1.20	46	2.24
21	1.24	47	2.28
22	1.28	48	2.32
23	1.32	49	2.36
24	1.36	50	2.40
25	1.40	Each Addi-	
26	1.44	tional $1,000	.04

* Use this limit of liability to develop premiums for policy amounts less than $1,000.

Table 301.A.#8(R) Fire – Coverage A – All Forms Owner And Non-owner-occupied – Non-seasonal And Seasonal Key Factors

Copyright, North Carolina Rate Bureau, 2016
Includes copyrighted material of
Insurance Services Office, Inc., with its permission.

RULE 301.
BASE PREMIUM COMPUTATION (Cont'd)

Owner-occupied And Non-owner-occupied Key Premiums – Territories 48, 49, 52				
Fire – Coverage A – All Forms – Non-seasonal And Seasonal				
		1 – 5 Families		
Protection Class	Const.*	Territory 48	Territory 49	Territory 52
1	M	$ 28	$ 25	$ 24
	F	39	34	32
2	M	29	26	24
	F	39	35	33
3	M	30	26	25
	F	40	36	34
4	M	30	27	25
	F	41	36	34
5	M	31	27	26
	F	42	37	35
6	M	33	29	28
	F	45	40	38
7	M	35	31	29
	F	48	42	40
8	M	40	35	33
	F	55	48	46
8B, 9, 9E, 9S	M	44	39	37
	F	60	53	50
10	M	54	48	45
	F	74	65	61
* M = Masonry, F = Frame. Masonry Veneer is rated as masonry. Aluminum or plastic siding over frame is rated as frame.				

Table 301.A.#9(R) Fire – Coverage A – All Forms – Non-seasonal And Seasonal Non-owner-occupied Key Premiums

Fire – Coverage A – All Forms Owner And Non-owner-occupied – Non-seasonal And Seasonal			
Key Factors			
Limit Of Liability (000's)	Coverage A	Limit Of Liability (000's)	Coverage A
$ 1*	.38	$ 27	1.48
2	.42	28	1.52
3	.47	29	1.56
4	.51	30	1.60
5	.56	31	1.64
6	.60	32	1.68
7	.65	33	1.72
8	.69	34	1.76
9	.74	35	1.80
10	.78	36	1.84
11	.82	37	1.88
12	.87	38	1.92
13	.92	39	1.96
14	.96	40	2.00
15	1.00	41	2.04
16	1.04	42	2.08
17	1.08	43	2.12
18	1.12	44	2.16
19	1.16	45	2.20
20	1.20	46	2.24
21	1.24	47	2.28
22	1.28	48	2.32
23	1.32	49	2.36
24	1.36	50	2.40
25	1.40	Each Addi-	
26	1.44	tional $1,000	.04
* Use this limit of liability to develop premiums for policy amounts less than $1,000.			

Table 301.A.#10(R) Fire – Coverage A – All Forms Owner And Non-owner-occupied – Non-seasonal And Seasonal Key Factors

Copyright, North Carolina Rate Bureau, 2016
Includes copyrighted material of
Insurance Services Office, Inc., with its permission.

RULE 301.
BASE PREMIUM COMPUTATION (Cont'd)

Owner-occupied And Non-owner-occupied Key Premiums – Territories 53, 57, 60				
Fire – Coverage A – All Forms – Non-seasonal And Seasonal				
		1 – 5 Families		
Protection Class	Const.*	Territory 53	Territory 57	Territory 60
1	M	$ 24	$ 30	$ 26
	F	32	40	36
2	M	24	30	27
	F	33	41	37
3	M	25	31	27
	F	34	42	37
4	M	25	32	28
	F	34	43	38
5	M	26	32	29
	F	35	44	39
6	M	28	35	31
	F	38	47	42
7	M	29	37	32
	F	40	50	44
8	M	33	42	37
	F	46	57	51
8B, 9, 9E, 9S	M	37	46	41
	F	50	63	56
10	M	45	57	50
	F	61	77	68

* M = Masonry, F = Frame. Masonry Veneer is rated as masonry. Aluminum or plastic siding over frame is rated as frame.

Table 301.A.#11(R) Fire – Coverage A – All Forms – Non-seasonal And Seasonal Non-owner-occupied Key Premiums

Fire – Coverage A – All Forms Owner And Non-owner-occupied – Non-seasonal And Seasonal			
Key Factors			
Limit Of Liability (000's)	Coverage A	Limit Of Liability (000's)	Coverage A
$ 1*	.38	$ 27	1.48
2	.42	28	1.52
3	.47	29	1.56
4	.51	30	1.60
5	.56	31	1.64
6	.60	32	1.68
7	.65	33	1.72
8	.69	34	1.76
9	.74	35	1.80
10	.78	36	1.84
11	.82	37	1.88
12	.87	38	1.92
13	.92	39	1.96
14	.96	40	2.00
15	1.00	41	2.04
16	1.04	42	2.08
17	1.08	43	2.12
18	1.12	44	2.16
19	1.16	45	2.20
20	1.20	46	2.24
21	1.24	47	2.28
22	1.28	48	2.32
23	1.32	49	2.36
24	1.36	50	2.40
25	1.40	Each Addi-	
26	1.44	tional $1,000	.04

* Use this limit of liability to develop premiums for policy amounts less than $1,000.

Table 301.A.#12(R) Fire – Coverage A – All Forms Owner And Non-owner-occupied – Non-seasonal And Seasonal Key Factors

Copyright, North Carolina Rate Bureau, 2016
Includes copyrighted material of
Insurance Services Office, Inc., with its permission.

RULE 301.
BASE PREMIUM COMPUTATION (Cont'd)

Owner-occupied And Non-owner-occupied Key Premiums – Territories 07, 08, 32				
Fire – Coverage C – All Forms – Non-seasonal And Seasonal				
		1 – 5 Families		
Protection Class	Const.*	Territory 07	Territory 08	Territory 32
1	M	$ 3	$ 4	$ 11
	F	5	6	16
2	M	3	4	12
	F	5	6	16
3	M	4	4	12
	F	5	6	16
4	M	4	4	12
	F	5	6	17
5	M	4	4	12
	F	5	6	17
6	M	4	5	13
	F	5	6	18
7	M	4	5	14
	F	6	7	19
8	M	5	6	16
	F	7	8	22
8B, 9, 9E, 9S	M	5	6	18
	F	7	9	24
10	M	6	8	22
	F	9	11	30

* M = Masonry, F = Frame. Masonry Veneer is rated as masonry. Aluminum or plastic siding over frame is rated as frame.

Table 301.A.#13(R) Fire – Coverage C – All Forms – Non-seasonal And Seasonal Owner-occupied And Non-owner-occupied Key Premiums

Fire – Coverage C – All Forms Owner And Non-owner-occupied – Non-seasonal And Seasonal			
Key Factors			
Limit Of Liability (000's)	Coverage C	Limit Of Liability (000's)	Coverage C
$ 1*	.35	$ 27	3.73
2	.48	28	3.86
3	.61	29	3.99
4	.74	30	4.12
5	.87	31	4.25
6	1.00	32	4.38
7	1.13	33	4.51
8	1.26	34	4.64
9	1.39	35	4.77
10	1.52	36	4.90
11	1.65	37	5.03
12	1.78	38	5.16
13	1.91	39	5.29
14	2.04	40	5.42
15	2.17	41	5.55
16	2.30	42	5.68
17	2.43	43	5.81
18	2.56	44	5.94
19	2.69	45	6.07
20	2.82	46	6.20
21	2.95	47	6.33
22	3.08	48	6.46
23	3.21	49	6.59
24	3.34	50	6.72
25	3.47	Each Addi-	
26	3.60	tional $1,000	.13

* Use this limit of liability to develop premiums for policy amounts less than $1,000.

Table 301.A.#14(R) Fire – Coverage C – All Forms Owner And Non-owner-occupied – Non-seasonal And Seasonal Key Factors

Copyright, North Carolina Rate Bureau, 2016
Includes copyrighted material of
Insurance Services Office, Inc., with its permission.

RULE 301.
BASE PREMIUM COMPUTATION (Cont'd)

Owner-occupied And Non-owner-occupied Key Premiums – Territories 34, 36, 38				
Fire – Coverage C – All Forms – Non-seasonal And Seasonal				
		1 – 5 Families		
Protection Class	Const.*	Territory 34	Territory 36	Territory 38
1	M	$ 12	$ 11	$ 10
	F	17	16	14
2	M	12	12	10
	F	17	16	14
3	M	13	12	11
	F	17	16	14
4	M	13	12	11
	F	18	17	15
5	M	13	12	11
	F	18	17	15
6	M	14	13	12
	F	19	18	16
7	M	15	14	12
	F	20	19	17
8	M	17	16	14
	F	23	22	20
8B, 9, 9E, 9S	M	19	18	16
	F	26	24	21
10	M	23	22	19
	F	32	30	26

* M = Masonry, F = Frame. Masonry Veneer is rated as masonry. Aluminum or plastic siding over frame is rated as frame.

Table 301.A.#15(R) Fire – Coverage C – All Forms – Non-seasonal And Seasonal Owner-occupied And Non-owner-occupied Key Premiums

Fire – Coverage C – All Forms Owner And Non-owner-occupied – Non-seasonal And Seasonal			
Key Factors			
Limit Of Liability (000's)	Coverage C	Limit Of Liability (000's)	Coverage C
$ 1*	.35	$ 27	3.73
2	.48	28	3.86
3	.61	29	3.99
4	.74	30	4.12
5	.87	31	4.25
6	1.00	32	4.38
7	1.13	33	4.51
8	1.26	34	4.64
9	1.39	35	4.77
10	1.52	36	4.90
11	1.65	37	5.03
12	1.78	38	5.16
13	1.91	39	5.29
14	2.04	40	5.42
15	2.17	41	5.55
16	2.30	42	5.68
17	2.43	43	5.81
18	2.56	44	5.94
19	2.69	45	6.07
20	2.82	46	6.20
21	2.95	47	6.33
22	3.08	48	6.46
23	3.21	49	6.59
24	3.34	50	6.72
25	3.47	Each Addi-	
26	3.60	tional $1,000	.13

* Use this limit of liability to develop premiums for policy amounts less than $1,000.

Table 301.A.#16(R) Fire – Coverage C – All Forms Owner And Non-owner-occupied – Non-seasonal And Seasonal Key Factors

Copyright, North Carolina Rate Bureau, 2016
Includes copyrighted material of
Insurance Services Office, Inc., with its permission.

RULE 301.
BASE PREMIUM COMPUTATION (Cont'd)

Owner-occupied And Non-owner-occupied Key Premiums – Territories 39, 41, 44				
Fire – Coverage C – All Forms – Non-seasonal And Seasonal				
		1 – 5 Families		
Protection Class	Const.*	Territory 39	Territory 41	Territory 44
1	M	$ 11	$ 17	$ 13
	F	15	23	17
2	M	11	17	13
	F	15	24	18
3	M	11	18	13
	F	15	24	18
4	M	12	18	14
	F	16	25	19
5	M	12	18	14
	F	16	25	19
6	M	13	20	15
	F	17	27	20
7	M	13	21	16
	F	18	28	22
8	M	15	24	18
	F	21	33	25
8B, 9, 9E, 9S	M	17	26	20
	F	23	36	27
10	M	21	32	24
	F	28	44	33

* M = Masonry, F = Frame. Masonry Veneer is rated as masonry. Aluminum or plastic siding over frame is rated as frame.

Table 301.A.#17(R) Fire – Coverage C – All Forms – Non-seasonal And Seasonal Non-owner-occupied Key Premiums

Fire – Coverage C – All Forms Owner And Non-owner-occupied – Non-seasonal And Seasonal			
Key Factors			
Limit Of Liability (000's)	Coverage C	Limit Of Liability (000's)	Coverage C
$ 1*	.35	$ 27	3.73
2	.48	28	3.86
3	.61	29	3.99
4	.74	30	4.12
5	.87	31	4.25
6	1.00	32	4.38
7	1.13	33	4.51
8	1.26	34	4.64
9	1.39	35	4.77
10	1.52	36	4.90
11	1.65	37	5.03
12	1.78	38	5.16
13	1.91	39	5.29
14	2.04	40	5.42
15	2.17	41	5.55
16	2.30	42	5.68
17	2.43	43	5.81
18	2.56	44	5.94
19	2.69	45	6.07
20	2.82	46	6.20
21	2.95	47	6.33
22	3.08	48	6.46
23	3.21	49	6.59
24	3.34	50	6.72
25	3.47	Each Addi-	
26	3.60	tional $1,000	.13

* Use this limit of liability to develop premiums for policy amounts less than $1,000.

Table 301.A.#18(R) Fire – Coverage C – All Forms Owner And Non-owner-occupied – Non-seasonal And Seasonal Key Factors

Copyright, North Carolina Rate Bureau, 2016
Includes copyrighted material of
Insurance Services Office, Inc., with its permission.

RULE 301.
BASE PREMIUM COMPUTATION (Cont'd)

Owner-occupied And Non-owner-occupied Key Premiums – Territories 45, 46, 47				
Fire – Coverage C – All Forms – Non-seasonal And Seasonal				
		1 – 5 Families		
Protection Class	Const.*	Territory 45	Territory 46	Territory 47
1	M	$ 14	$ 14	$ 12
	F	18	19	17
2	M	14	14	12
	F	19	20	17
3	M	14	15	13
	F	19	20	17
4	M	14	15	13
	F	20	21	18
5	M	15	15	13
	F	20	21	18
6	M	16	17	14
	F	22	23	19
7	M	17	17	15
	F	23	24	20
8	M	19	20	17
	F	26	27	23
8B, 9, 9E, 9S	M	21	22	19
	F	29	30	26
10	M	26	27	23
	F	35	37	32

* M = Masonry, F = Frame. Masonry Veneer is rated as masonry. Aluminum or plastic siding over frame is rated as frame.

Table 301.A.#19(R) Fire – Coverage C – All Forms – Non-seasonal And Seasonal Non-owner-occupied Key Premiums

Fire – Coverage C – All Forms Owner And Non-owner-occupied – Non-seasonal And Seasonal			
Key Factors			
Limit Of Liability (000's)	Coverage C	Limit Of Liability (000's)	Coverage C
$ 1*	.35	$ 27	3.73
2	.48	28	3.86
3	.61	29	3.99
4	.74	30	4.12
5	.87	31	4.25
6	1.00	32	4.38
7	1.13	33	4.51
8	1.26	34	4.64
9	1.39	35	4.77
10	1.52	36	4.90
11	1.65	37	5.03
12	1.78	38	5.16
13	1.91	39	5.29
14	2.04	40	5.42
15	2.17	41	5.55
16	2.30	42	5.68
17	2.43	43	5.81
18	2.56	44	5.94
19	2.69	45	6.07
20	2.82	46	6.20
21	2.95	47	6.33
22	3.08	48	6.46
23	3.21	49	6.59
24	3.34	50	6.72
25	3.47	Each Addi-	
26	3.60	tional $1,000	.13

* Use this limit of liability to develop premiums for policy amounts less than $1,000.

Table 301.A.#20(R) Fire – Coverage C – All Forms Owner And Non-owner-occupied – Non-seasonal And Seasonal Key Factors

Copyright, North Carolina Rate Bureau, 2016
Includes copyrighted material of
Insurance Services Office, Inc., with its permission.

RULE 301.
BASE PREMIUM COMPUTATION (Cont'd)

Owner-occupied And Non-owner-occupied Key Premiums – Territories 48, 49, 52				
Fire – Coverage C – All Forms – Non-seasonal And Seasonal				
		1 – 5 Families		
Protection Class	Const.*	Territory 48	Territory 49	Territory 52
1	M	$ 10	$ 9	$ 9
	F	14	13	13
2	M	10	10	10
	F	14	13	13
3	M	11	10	10
	F	14	13	13
4	M	11	10	10
	F	15	14	14
5	M	11	10	10
	F	15	14	14
6	M	12	11	11
	F	16	15	15
7	M	12	12	12
	F	17	16	16
8	M	14	13	13
	F	20	18	18
8B, 9, 9E, 9S	M	16	15	15
	F	21	20	20
10	M	19	18	18
	F	26	25	25

* M = Masonry, F = Frame. Masonry Veneer is rated as masonry. Aluminum or plastic siding over frame is rated as frame.

Table 301.A.#21(R) Fire – Coverage C – All Forms – Non-seasonal And Seasonal Non-owner-occupied Key Premiums

Fire – Coverage C – All Forms Owner And Non-owner-occupied – Non-seasonal And Seasonal			
Key Factors			
Limit Of Liability (000's)	Coverage C	Limit Of Liability (000's)	Coverage C
$ 1*	.35	$ 27	3.73
2	.48	28	3.86
3	.61	29	3.99
4	.74	30	4.12
5	.87	31	4.25
6	1.00	32	4.38
7	1.13	33	4.51
8	1.26	34	4.64
9	1.39	35	4.77
10	1.52	36	4.90
11	1.65	37	5.03
12	1.78	38	5.16
13	1.91	39	5.29
14	2.04	40	5.42
15	2.17	41	5.55
16	2.30	42	5.68
17	2.43	43	5.81
18	2.56	44	5.94
19	2.69	45	6.07
20	2.82	46	6.20
21	2.95	47	6.33
22	3.08	48	6.46
23	3.21	49	6.59
24	3.34	50	6.72
25	3.47	Each Addi-	
26	3.60	tional $1,000	.13

* Use this limit of liability to develop premiums for policy amounts less than $1,000.

Table 301.A.#22(R) Fire – Coverage C – All Forms Owner And Non-owner-occupied – Non-seasonal And Seasonal Key Factors

Copyright, North Carolina Rate Bureau, 2016
Includes copyrighted material of
Insurance Services Office, Inc., with its permission.

RULE 301.
BASE PREMIUM COMPUTATION (Cont'd)

Owner-occupied And Non-owner-occupied Key Premiums – Territories 53, 57, 60				
Fire – Coverage C – All Forms – Non-seasonal And Seasonal				
		1 – 5 Families		
Protection Class	Const.*	Territory 53	Territory 57	Territory 60
1	M	$ 9	$ 11	$ 10
	F	12	16	14
2	M	9	12	10
	F	12	16	14
3	M	9	12	11
	F	12	16	14
4	M	9	12	11
	F	13	17	15
5	M	10	12	11
	F	13	17	15
6	M	10	13	12
	F	14	18	16
7	M	11	14	12
	F	15	19	17
8	M	12	16	14
	F	17	22	20
8B, 9, 9E, 9S	M	14	18	16
	F	19	24	21
10	M	17	22	19
	F	23	30	26

* M = Masonry, F = Frame. Masonry Veneer is rated as masonry. Aluminum or plastic siding over frame is rated as frame.

Table 301.A.#23(R) Fire – Coverage C – All Forms – Non-seasonal And Seasonal Non-owner-occupied Key Premiums

Fire – Coverage C – All Forms Owner And Non-owner-occupied – Non-seasonal And Seasonal			
Key Factors			
Limit Of Liability (000's)	Coverage C	Limit Of Liability (000's)	Coverage C
$ 1*	.35	$ 27	3.73
2	.48	28	3.86
3	.61	29	3.99
4	.74	30	4.12
5	.87	31	4.25
6	1.00	32	4.38
7	1.13	33	4.51
8	1.26	34	4.64
9	1.39	35	4.77
10	1.52	36	4.90
11	1.65	37	5.03
12	1.78	38	5.16
13	1.91	39	5.29
14	2.04	40	5.42
15	2.17	41	5.55
16	2.30	42	5.68
17	2.43	43	5.81
18	2.56	44	5.94
19	2.69	45	6.07
20	2.82	46	6.20
21	2.95	47	6.33
22	3.08	48	6.46
23	3.21	49	6.59
24	3.34	50	6.72
25	3.47	Each Addi-	
26	3.60	tional $1,000	.13

* Use this limit of liability to develop premiums for policy amounts less than $1,000.

Table 301.A.#24(R) Fire – Coverage C – All Forms Owner And Non-owner-occupied – Non-seasonal And Seasonal Key Factors

Copyright, North Carolina Rate Bureau, 2016
Includes copyrighted material of
Insurance Services Office, Inc., with its permission.

RULE 301.
BASE PREMIUM COMPUTATION (Cont'd)

Extended Coverage, Broad And Special Forms – Coverage A Key Premiums*				
		Forms		
Territory	Const.*	DP 00 01	DP 00 02	DP 00 03
07	M	185	196	204
	F	195	207	215
08	M	191	202	210
	F	201	213	221
32	M	29	39	44
	F	30	41	45
34	M	33	45	50
	F	35	47	53
36	M	19	26	29
	F	20	27	30
38	M	17	23	26
	F	18	24	27
39	M	20	27	30
	F	21	28	32
41	M	48	65	72
	F	51	69	77
44	M	29	39	44
	F	30	41	45
45	M	46	62	69
	F	48	65	72
46	M	30	41	45
	F	32	43	48
47	M	38	51	57
	F	40	54	60
48	M	114	121	125
	F	120	127	132
49	M	111	118	122
	F	117	124	129
52	M	128	136	141
	F	135	143	149
53	M	28	38	42
	F	29	39	44
57	M	25	34	38
	F	26	35	39
60	M	25	34	38
	F	26	35	39

* **DP 00 01** Key Premiums are Non-seasonal and Seasonal. **DP 00 02** and **DP 00 03** Key Premiums are Non-seasonal only and include the charge for Extended Coverage and Vandalism and Malicious Mischief perils. M = Masonry, F = Frame. Masonry Veneer is rated as masonry. Aluminum or plastic siding over frame is rated as frame.

Table 301.A.#25(R) Extended Coverage, Broad And Special Forms – Coverage A Key Premiums

To develop the Seasonal Base Premiums, multiply the following factors by the **DP 00 01** Extended Coverage Base Premiums:

Territory	DP 00 02	DP 00 03
07, 08	1.10	1.20
32, 34, 41, 45 – 47, 53	1.50	1.55
36, 38, 39, 44, 60	1.50	1.55
48, 49, 52	1.10	1.20
57	1.50	1.55

Table 301.A.#26(R) Extended Coverage, Broad And Special Forms – Coverage A Seasonal Key Premiums Forms DP 00 02 And DP 00 03

Extended Coverage, Broad And Special Forms – Coverage A			
Key Factors			
Limit Of Liability (000's)	Coverage A	Limit Of Liability (000's)	Coverage A
$ 1*	.24	$ 27	1.64
2	.29	28	1.69
3	.34	29	1.74
4	.40	30	1.79
5	.45	31	1.84
6	.51	32	1.89
7	.56	33	1.94
8	.62	34	1.99
9	.67	35	2.04
10	.72	36	2.09
11	.78	37	2.14
12	.83	38	2.19
13	.89	39	2.24
14	.94	40	2.29
15	1.00	41	2.34
16	1.05	42	2.39
17	1.10	43	2.44
18	1.16	44	2.49
19	1.21	45	2.54
20	1.27	46	2.59
21	1.32	47	2.64
22	1.37	48	2.69
23	1.43	49	2.74
24	1.48	50	2.79
25	1.54	Each Addi-	
26	1.59	tional $1,000	.05

* Use this limit of liability to develop premiums for policy amounts less than $1,000.

Table 301.A.#27(R) Extended Coverage, Broad And Special Forms – Coverage A Key Factors

Copyright, North Carolina Rate Bureau, 2016
Includes copyrighted material of
Insurance Services Office, Inc., with its permission.

RULE 301.
BASE PREMIUM COMPUTATION (Cont'd)

Extended Coverage, Broad And Special Forms – Coverage C Key Premiums*				
		Forms		
Territory	Const.*	DP 00 01	DP 00 02	DP 00 03
07	M	26	28	29
	F	27	29	30
08	M	27	29	30
	F	28	30	31
32	M	2	3	3
	F	2	3	3
34	M	2	3	3
	F	2	3	3
36	M	1	1	2
	F	1	1	2
38	M	1	1	2
	F	1	1	2
39	M	1	1	2
	F	1	1	2
41	M	6	8	9
	F	6	8	9
44	M	3	4	5
	F	3	4	5
45	M	5	7	8
	F	5	7	8
46	M	2	3	3
	F	2	3	3
47	M	3	4	5
	F	3	4	5
48	M	15	16	17
	F	16	17	18
49	M	14	15	15
	F	15	16	17
52	M	16	17	18
	F	17	18	19
53	M	2	3	3
	F	2	3	3
57	M	1	1	2
	F	1	1	2
60	M	2	3	3
	F	2	3	3

* **DP 00 01** Key Premiums are Non-seasonal and Seasonal. **DP 00 02** and **DP 00 03** Key Premiums are Non-seasonal only and include the charge for Extended Coverage and Vandalism and Malicious Mischief perils. M = Masonry, F = Frame. Masonry Veneer is rated as masonry. Aluminum or plastic siding over frame is rated as frame.

Table 301.A.#28(R) Extended Coverage, Broad And Special Forms – Coverage C Key Premiums

To develop the Seasonal Base Premiums, multiply the following factors by the **DP 00 01** Extended Coverage Base Premiums:

Territory	DP 00 02	DP 00 03
07, 08	1.10	1.20
32, 34, 41, 45 – 47, 53	1.50	1.55
36, 38, 39, 44, 60	1.50	1.55
48, 49, 52	1.10	1.20
57	1.50	1.55

Table 301.A.#29(R) Extended Coverage, Broad And Special Forms – Coverage C Seasonal Key Premiums Forms DP 00 02 And DP 00 03

Extended Coverage, Broad And Special Forms – Coverage C			
Key Factors			
Limit Of Liability (000's)	Coverage C	Limit Of Liability (000's)	Coverage C
$ 1*	.17	$ 27	4.51
2	.33	28	4.68
3	.50	29	4.85
4	.67	30	5.02
5	.83	31	5.19
6	1.00	32	5.36
7	1.17	33	5.53
8	1.34	34	5.70
9	1.50	35	5.87
10	1.67	36	6.04
11	1.84	37	6.21
12	2.00	38	6.38
13	2.17	39	6.55
14	2.33	40	6.72
15	2.50	41	6.89
16	2.67	42	7.06
17	2.84	43	7.23
18	3.00	44	7.40
19	3.17	45	7.57
20	3.34	46	7.74
21	3.51	47	7.91
22	3.67	48	8.08
23	3.84	49	8.25
24	4.00	50	8.42
25	4.17	Each Addi-	
26	4.34	tional $1,000	.17

* Use this limit of liability to develop premiums for policy amounts less than $1,000.

Table 301.A.#30(R) Extended Coverage, Broad And Special Forms – Coverage C Key Factors

Copyright, North Carolina Rate Bureau, 2016
Includes copyrighted material of
Insurance Services Office, Inc., with its permission.

RULE 302.
VANDALISM AND MALICIOUS MISCHIEF – (DP 00 01)

Rates Per $1,000	
Not Seasonal or Vacant	$ .17
Seasonal and Not Vacant	1.40
Vacant	9.30
In Course of Construction	.19

Table 302.(R) Vandalism And Malicious Mischief (DP 00 01)

RULE 404.
MOBILE OR TRAILER HOMES – (DP 00 01)

Multiply the Frame Construction, Coverage **A** or **C** Base Premium by .9 for Fire and 1.25 for Extended Coverage.

RULE 406.
DEDUCTIBLES

B. Optional Deductibles

The Minimum Additional Charge is $25.00.

RULE 500.
MISCELLANEOUS LOSS COSTS

Rates Per $1,000∗	
Exposure	**Rates**
A. Fire: Protection Class 1 – 8	$ 2.50
Fire: Protection Class 8B, 9, 9E, 9S & 10	4.50
B. Extended Coverage **(DP 00 01)**	1.00
C. Broad Form **(DP 00 02)**	1.50
D. Special Form **(DP 00 03)**	2.00
E. Broad Form **(DP 00 02)** with Endorsement **DP 04 65**	2.00
∗ These rates apply to all occupancies, territories, construction and protection classifications, unless otherwise specified. Rates for **A.** are cumulative with either **B., C., D.,** or **E.**	

Table 500.(R) Miscellaneous Rates

RULE 507.
FIRE DEPARTMENT SERVICE CHARGE

The Additional Rate per $1,000 of insurance is $15.00.

RULE 508.
TREES, SHRUBS AND OTHER PLANTS

C. Premium Computation

1. Fire, Extended Coverage, Broad And Special Forms

The rates in the following table apply to all occupancies, territories, construction and protection classifications, unless otherwise specified:

Fire (DP 00 01)		
Protection Class	**Rates Per $1,000**	
1 – 8	$ 2.50	
8B, 9, 9E, 9S & 10	4.50	
Extended Coverage (DP 00 01) – All Specified Perils		
	Rates Per $1,000	
Territory	**Including Wind Or Hail**	**Excluding Wind Or Hail**
07, 08	$ 57.00	$ 1.00
48, 49, 52	29.00	1.00
32, 34, 41, 45 – 47, 53	15.00	1.00
36, 38, 39, 44, 57, 60	13.10	1.00
Windstorm Or Hail (DP 00 02 And DP 00 03)		
Territory	**Rates Per $1,000**	
07, 08	$ 56.00	
48, 49, 52	28.00	
32, 34, 41, 45 – 47, 53	14.00	
36, 38, 39, 44, 57, 60	12.10	

Table 508.C.1.(R) Premium Computation

Copyright, North Carolina Rate Bureau, 2016
Includes copyrighted material of
Insurance Services Office, Inc., with its permission.

RULE 509.
EARTHQUAKE COVERAGE

D. Premium For Base Deductible

	Zone	Frame*	Masonry*	Superior
Table A				
Coverages **A, B, D** Or **E**	3	$ .36	$ 1.72	$ .68
Improvements, etc.	4	.23	1.05	.39
& Other Building	5	.18	.57	.27
Options				
Table B				
Coverage **C** &				
Other	3	$ .36	$ 1.43	$ .36
Personal Property	4	.23	.82	.23
Options	5	.18	.57	.18
* If exterior Masonry Veneer is covered, rate as Masonry; if not covered – rate as Frame.				

Zone Definitions		
Zone 3		
Anson	Davie	Richmond
Brunswick	Gaston	Robeson
Cabarrus	Iredell	Rowan
Catawba	Lincoln	Scotland
Cleveland	Mecklenburg	Stanly
Columbus	Montgomery	Union
Zone 4		
Alexander	Forsyth	Pender
Alleghany	Graham	Polk
Ashe	Haywood	Randolph
Avery	Henderson	Rutherford
Bladen	Hoke	Surry
Buncombe	Jackson	Swain
Burke	Macon	Transylvania
Caldwell	Madison	Watauga
Cherokee	McDowell	Wilkes
Clay	Mitchell	Yadkin
Cumberland	Moore	Yancey
Davidson	New Hanover	
Zone 5		
Balance of State		

Table 509.D.1.(R) Premium For Base Deductible 5% Deductible

RULE 511.
SINKHOLE COLLAPSE COVERAGE

Rates Per $1,000	
Cov. **A** or **B** and Other Bldg. Options	$ .30
Cov. **C** or Personal Property Options	.10

Table 511.B.1.(R) Premium Computation

Copyright, North Carolina Rate Bureau, Inc., 2007
Includes copyrighted material of
Insurance Services Office, Inc., with its permission.

RULE 512.
WINDSTORM OR HAIL COVERAGE – MISCELLANEOUS PROPERTIES

Rates Per $1,000				
	Territories			
	07, 08	48, 49, 52	32, 34, 41, 45 – 47, 53	36, 38, 39, 44, 57, 60
1. Signs				
All Metal	$ 33.60	$ 16.80	$ 12.10	$ 11.20
Other Construction	112.00	56.00	44.30	38.70
2. Cloth Awnings	56.00	28.00	14.00	12.10
3. Radio Or Television Equipment	112.00	56.00	44.30	32.70
4. Swimming Pools – Construction Of Pool And Related Structures*				
Masonry, Uncovered	.94	.47	.37	.28
Masonry, With Combustible Superstructures (Including Roof) And/Or Fencing – Pool Only	.94	.47	.37	.28
Masonry, With Combustible Superstructures (Including Roof) And/Or Fencing – Superstructure And/Or Fencing	32.60	16.30	11.20	8.40
Other Construction With Or Without Roof	32.60	16.30	11.20	8.40
Inflated Enclosure Or Covering Of Plastic Material	168.00	84.00	65.30	56.00
5. Screens (Including Supports)	32.60	16.30	11.20	8.40
6. Fences And Walls				
Masonry, Iron Or Reinforced Concrete	2.80	1.40	1.12	1.03
Other Construction	56.00	28.00	14.00	12.10
7. Bathhouses, Cabanas, Pergolas, Slathouses, Trellises; Structures Over Water				
Masonry	4.67	2.33	1.49	1.31
Other Construction – Fully Enclosed	6.53	3.27	1.96	1.68
Other Construction – Not Fully Enclosed	17.72	8.86	7.00	6.53
8. Outdoor Equipment	4.80	2.40	2.12	2.03
9. Greenhouses Or Hothouses				
Structures Including Glass, Flowers And Plants	130.60	65.30	61.10	60.60
If insured separately: Structure	11.56	5.78	4.67	4.48
Glass	66.20	33.10	31.30	30.80
Flowers And Plants	87.80	43.90	40.60	40.10
* If any part of a pool's enclosure or roof is made of plastic film or cloth, supported on wood framing, the entire pool is subject to the rates displayed for Inflated Enclosure or Covering of Plastic Material.				

Table 512.D.(R) Premium Windstorm Or Hail Coverage – Miscellaneous Properties

RULE 514.
ASSISTED LIVING CARE

C. Premium

For Basic Limits, the rate per unit is $55.38.

For increased Coverage **C** Limit, the rate per $1,000 is $6.38.

Copyright, North Carolina Rate Bureau, 2012
Includes copyrighted material of
Insurance Services Office, Inc., with its permission.

1. TERRITORY DEFINITIONS – (For all Coverages and Perils Other than Earthquake).

A. Cities

City of	County of	Code
Charlotte	Mecklenburg	38
Durham	Durham	32
Greensboro	Guilford	36
Raleigh	Wake	32
Winston-Salem	Forsyth	36

B. Other Than Cities

County of	Code
Alamance	57
Alexander	60
Alleghany	60
Anson	44
Ashe	60
Avery	60
Beaufort	49
Bertie	45
Bladen	41
Brunswick	52
Buncombe	60
Burke	60
Cabarrus	60
Caldwell	60
Camden	49
Carteret	52
Caswell	46
Catawba	60
Chatham	53
Cherokee	60
Chowan	49
Clay	60
Cleveland	60
Columbus	41
Craven	49
Cumberland	34
Currituck	48
Dare	48
Davidson	57
Davie	60
Duplin	45
Durham	53
Edgecombe	47
Forsyth	57
Franklin	47
Gaston	39
Gates	45
Graham	60
Granville	46
Greene	45
Guilford	57
Halifax	47
Harnett	47
Haywood	60
Henderson	60
Hertford	45
Hoke	47
Hyde	48
Iredell	60
Jackson	60
Johnston	47
Jones	49
Lee	47
Lenoir	45
Lincoln	60
Macon	60
Madison	60
Martin	45
McDowell	60
Mecklenburg	39
Mitchell	60
Montgomery	44
Moore	47
Nash	47
New Hanover	52
Northampton	47
Onslow	52
Orange	53
Pamlico	48
Pasquotank	49
Pender	52
Perquimans	49
Person	46
Pitt	45
Polk	60
Randolph	57
Richmond	44
Robeson	41
Rockingham	60
Rowan	60
Rutherford	60
Sampson	45
Scotland	47
Stanly	60
Stokes	60
Surry	60
Swain	60
Transylvania	60
Tyrrell	49
Union	39
Vance	46
Wake	53
Warren	46
Washington	49
Watauga	60
Wayne	45
Wilkes	60
Wilson	47
Yadkin	57
Yancey	60

Beach Area – Localities south and east of the Inland Waterway from the South Carolina Line to Fort Macon (Beaufort Inlet), thence south and east of Core, Pamlico, Roanoke and Currituck Sounds to the Virginia Line, being those portions of land generally known as the "Outer Banks".

Beach Areas in Currituck, Dare and Hyde counties:	07
Beach areas in Brunswick, Carteret, New Hanover, Onslow and Pender counties:	08

Copyright, North Carolina Rate Bureau, 2012
Includes copyrighted material of
Insurance Services Office, Inc., with its permission.

PREFILED TESTIMONY
OF
ROBERT J. CURRY

2016 DWELLING INSURANCE
FILING BY THE
NORTH CAROLINA RATE BUREAU

Q. Please state your name and business address.

A. My name is Robert J. Curry. My business address is Insurance Services Office, 545 Washington Boulevard, Jersey City, New Jersey.

Q. By whom are you employed?

A. I am employed by Insurance Services Office (ISO) and have been employed by ISO since October 8, 1984.

Q. What are your responsibilities at ISO?

A. At the time when this rate review was prepared I was generally responsible for managing and overseeing the operations of the Personal Property Actuarial Division at ISO. The Personal Property Actuarial Division is responsible for ISO's total ratemaking operation as it pertains to personal property insurance, including homeowners, dwelling and inland marine coverages. We are generally responsible for doing analyses that pertain to ratemaking for the personal property coverages including reviewing experience, making filings, analysis of classification plans, etc. ISO is involved in ratemaking for the personal property coverages in general in all of the 50 states plus the District of Columbia and Puerto Rico.

Q. What is your employment background?

A. I have been employed by ISO for over thirty years in various actuarial positions. I was hired as an Actuarial Assistant in 1984 in the Data Management and Control area. In 1990, I joined Actuarial Development as an Actuarial Consultant coordinating work on the quarterly Industry Operating Results and several Insurance Issues Series studies. In 1994, I joined Actuarial Government Services as a Regional Actuary.

In 1998, I joined the Personal Lines Actuarial Division (PLAD) as a Manager and Associate Actuary. In PLAD, I was responsible for personal auto filings in 25 states and the use of catastrophe models in personal property ratemaking. In 2003 I was appointed Assistant Vice President and Actuary of the Personal Property Actuarial Division. In 2015, after reorganization I was named Actuarial Product Director for Personal Property and I am now Vice President - Market Development.

Q. What is your background in actuarial science and your educational background?

A. I have a Bachelor of Science degree in mathematics from Cook College at Rutgers University. I am a Fellow of the Casualty Actuarial Society (CAS) and a member of the American Academy of Actuaries (AAA). I have met the continuing professional education requirements of the AAA through the date of this testimony. I am a Chartered Property Casualty Underwriter (CPCU). I have also earned the Associate in Insurance Accounting and Finance (AIAF) and Associate in Regulatory Compliance (ARC) designations. I am currently a member of the CAS Ratemaking and Product Management Seminar Committee and the CAS Trust Scholarship Committee. I have served on the CAS Examination Committee, CAS Committee on Special Interest Seminars, CAS Continuing Education Committee and CAS Syllabus Committee. I was the chairman of the CAS Predictive Modeling Seminar Committee. I have also served as a member of the American Academy of Actuaries Committee on Automobile Insurance Issues. I am currently the chairman of the In Focus Seminar planning committee.

Q. Are you familiar with dwelling ratemaking in other states?

A. Yes. As part of my duties at ISO, I am familiar with the data collection and ratemaking procedures in use in all states and including North Carolina for dwelling insurance (“dwelling” insurance). At the time the review was prepared I was responsible for supervising the preparation of filings for all of the states and the District of Columbia and Puerto Rico.

Q. What work have you performed with respect to the Rate Bureau's 2016 dwelling rate filing in North Carolina?

A. Through ISO I have been involved in the preparation of the 2016 dwelling rate and territory definition filing for the Rate Bureau in two respects. First, ISO, as a licensed statistical agent in North Carolina, collects data from a significant number of insurers that write dwelling insurance in North Carolina, as well as the North Carolina Insurance Underwriting Association (commonly called the "Beach Plan") and the North Carolina Joint Underwriting Association (commonly called the "FAIR Plan") which are residual market mechanisms. The Independent Statistical Service (ISS), American Association of Insurance Services (AAIS) and the National Independent Statistical Service (NISS) are the licensed statistical organizations which collect data from the other companies.

The ratemaking experience reflected in Exhibit RB-1 is, in general, supplied by the individual insurance companies and the two residual market organizations. The data are submitted to one of the four statistical organizations (ISO, NISS, AAIS or ISS). The statistical organizations subject the data that are reported to them to a series of verification edits and then consolidate the data. The ISS, AAIS and the NISS then transmit their consolidated data to ISO for a further consolidation with the ISO data. After consolidating the data, ISO produces exhibits of the combined data in a format and detail necessary for ratemaking. As noted in the filing, certain data is excluded from various calculations.

ISO and other statistical agents collect, compile and maintain the data underlying this filing as a regular practice and in the regular course of their business responsibilities as licensed statistical agents in all states.

Second, ISO provides consulting actuarial services directly to the Rate Bureau. I have been directly

involved in this aspect of the Rate Bureau's dwelling rate filings for a number of years. As in the past, my staff and I compiled the ratemaking data to be reviewed by the Property Rating Subcommittee, the Property Committee and the Governing Committee in preparation of the filing.

Under my direction, my staff put together the vast majority of the data, information and calculations contained in Exhibit RB-1. This lengthy process was performed throughout the year 2016 under the ultimate direction of the Bureau committees.

Finally, I have reviewed the filed rates and territory definitions to determine if they are calculated in accordance with the Casualty Actuarial Society's Statement of Principles Regarding Property and Casualty Insurance Ratemaking. In accordance with Actuarial Standard of Practice No. 17 Expert Testimony by Actuaries, I conducted my review in terms of reasonableness rather than solely in terms of whether there is precise agreement on each issue. In addition, I applied the rate standards set forth in North Carolina General Statute 58-36-10, i.e., that rates must not be excessive, inadequate or unfairly discriminatory and that certain statutory rating factors must be considered.

Q. What data are utilized in Exhibit RB-1?

A. With respect to Exhibit RB-1 the supporting data for the rate level changes for dwelling insurance are contained in Section C. Five years of premium and loss experience are displayed in Section C. The five years are the years ended December 31, 2009 through December 31, 2013.

The loss experience used in the filing is what we call "accident year" experience. I can explain that best by giving you an example. The losses for the accident year ended December 31, 2013 consist of all losses caused by claims that occurred during the one-year period ended December 31, 2013. If a claim occurred December 29, 2013 and resulted in either a loss being paid or a reserve being established after January 1, 2014, that

loss would be a part of the accident year losses for the period ended December 31, 2013. The criteria for slotting losses into accident years is the date the claim occurred.

Q. Please describe what are commonly called the “Beach Plan” and the “FAIR Plan” and the role of their loss data?

A. The term “Beach Plan” is the commonly used term for the North Carolina Insurance Underwriting Association. It is a residual market organization set up by the North Carolina legislature in Article 45 of the insurance statutes. It writes dwelling, homeowners and other types of property insurance policies for policyholders in the 18 coastal counties. A residual market organization writes policies for policyholders who cannot obtain insurance in the voluntary market. Although voluntary companies have chosen not to accept the risk of writing dwelling policies at the rates that they can charge, North Carolina law requires those companies to be responsible for payment of some or all of the losses that occur on those policies when they are written by the Beach Plan.

The Beach Plan writes policies in its own name. It receives and retains premiums, adjusts losses and reports statistics in essentially the same manner as voluntary insurance companies for those purposes. It uses dwelling forms and rates filed by the Rate Bureau, except that it applies a 5% statutory surcharge on policies where it writes only the wind and hail coverage. When the Beach Plan reports its statistical data to ISO, ISO reviews those statistical data in the same manner that it does for voluntary companies.

The second residual market mechanism in North Carolina is called the Fair Access to Insurance Requirements organization, commonly called the “FAIR Plan.” It writes in all areas of the state except the beach. It writes dwelling policies but does not write homeowners policies.

Data from these two residual market organizations have always been included in Bureau property filings for the line of insurance under review in the same manner as data from voluntary insurance companies that write that line of insurance.

The Beach and Fair Plans write 56% of the statewide extended coverage portion of the dwelling insurance premium. They have the highest market share in the beach territories -- 93% in territory 110 and 95% in territory 120. The market share in territories 130, 140, 200 and 230 is about 75% and it is about 65% in territories 150, 160 and 170. See exhibit RB-3A.

Q. What is the reason for using five years of premium and loss data to determine the indicated rate level change?

A. Five years of data are used to balance the stability of the rates with responsiveness to current conditions. The North Carolina statutes allow the Rate Bureau to consider five years of experience in its property rate level filings in addition to other factors that are to be considered. Traditional ratemaking for the fire coverage of a dwelling policy has relied on five years of experience with the weights of .10, .15, .20, .25 and .30 being given to each year respectively as the way to achieve this balance. The accident year weights used by the Bureau are identical to those used by Insurance Services Office in developing their advisory loss costs for dwelling fire insurance. These weights are generally accepted in all jurisdictions in which ISO makes dwelling filings. For the extended coverage portion of the dwelling policy, which by nature is more likely to be unstable because of weather events, equal weights are given to each year for stability. This treatment is a common and accepted ratemaking practice used by ISO countrywide.

Q. Mr. Curry, please turn to page C-1 of Exhibit RB-1. Would you explain what that page represents.

A. Page C-1 is what we call a statewide rate level calculation for the fire portion of a dwelling policy. Page C-1 is a determination of what the actual indicated

rate level change is for dwelling fire. The data shown are for all business written in the voluntary market and the data written by the North Carolina Beach and FAIR Plans.

Q. Referring to column 1 on page C-1, what are "Adjusted Incurred Losses"?

A. The incurred losses in column 1 are the losses from all causes from claims that occurred during each of the respective accident years. The figure includes losses that have already been paid, losses that are not yet paid and are represented by outstanding claim reserves, and losses that have been incurred but for which no individual reserve exists because they have not yet been reported.

Q. Have the losses as shown in column 1 been adjusted in any way?

A. Yes, there are two adjustments. First, these losses have been adjusted to a common $500 deductible level. The second adjustment results from the use of a loss development factor.

Q. What is the purpose of adjusting the reported losses by applying a loss development factor?

A. As I mentioned a moment ago, the losses in column 1 of page C-1 include losses that are not yet reported. By definition, since they are not yet reported, we cannot simply take a reported number and add it to the losses. They are included by what is known as an adjustment for IBNR (incurred but not reported) losses. This is accomplished through the use of loss development factors. The losses as they are reported to us cover all claims that occur during the respective accident years ended December 31. When they are reported to the statistical agent they are evaluated as of March 31 of the next year. As of March 31 some of the losses have already been paid and some have not. Those that have not are represented by loss reserves. The loss reserves, of course, are estimates of what will ultimately be paid on these outstanding claims. Since

we want the estimates to be as accurate as possible, we look at history to see how losses have changed, or "developed," in the past from the time they were initially reported to the time they were ultimately paid. For example, if we look back and see that historically there has been a 1% increase in the amount of losses from the time they were initially reported as reserves until the time they were ultimately paid, we would logically assume that the same development pattern will hold true for losses incurred during the year ended December 31, 2013. Accordingly, we would make an adjustment by increasing the losses as they are initially reported to us by 1%.

Q. What causes losses to change or develop as you have described?

A. The losses that are paid as of the date of the initial reporting, of course, do not change. As to the reserve portion of the losses, however, changes would typically result from the fact that the ultimate loss payments are more or less than estimated at the time of the initial report. Another factor would be the late reporting of claims. For example, if a claim occurred on December 25 of any given year and for some reason was not timely reported to the company, it might very well be that the losses as initially reported would not include any provision for that particular claim. By the time of the next year's evaluation, however, the claim would have worked its way into the system and the total loss would include either the paid amount or the reserved amount for that particular claim. This would cause an upward development in the total losses as initially reported.

Q. Will you please refer to page D-12 of RB-1 and explain how the loss development factors used in the filing were calculated?

A. Yes. In the top section of that page, the North Carolina incurred losses evaluated as of 15, 27, 39, 51, 63, 75 and 87 months for the accident years for which data are available are shown. In calculating loss development factors, we have used the data of companies reporting to ISO. The first entry for the accident year

ended December 31, 2002 is $10,827,040. This is in the column that is labeled "15 Months." This is the first evaluation of the losses caused by claims that occurred during the year that ended December 31, 2002. The evaluation was made as of March 31, 2003 -- 15 months after the beginning of the accident year. Twelve months later (March 31, 2004) the losses caused by claims that occurred during the year ended December 31, 2002 had increased to $10,866,510. This is the evaluation as of 27 months after the beginning of the accident year. This increase represents an increase in losses, or a positive development, of 0.4% (1.004) as shown in the column on that page labeled "27:15." As shown on page D-12, we have looked at the development from 15 months to 27 months for eleven different years. The average development for those years was .975, or -2.5%.

Q. Does page D-12 also show development figures for periods later than 27 months?

A. Yes. Studies have shown that for dwelling fire virtually all losses have been paid by the time of the evaluation at 87 months after the beginning of an accident year. We calculate loss development factors for the periods from 27 months to 39 months, 39 months to 51 months, 51 months to 63 months, 63 months to 75 months and 75 months to 87 months. For example, by the time of the 39 month evaluation the losses for the accident year ended December 31, 2002 had become $10,710,415. This represents a decrease of 0.986, or -1.4%, over the losses for the same accident year evaluated as of 27 months. The average development over the period 27 months to 39 months for the ten most recent years for which the data are available was 0.996, or -0.4%.

Q. Will you explain how the loss development factor used to determine the ultimate payment value of the accident year ended December 31, 2013 losses was determined?

A. Yes. The development factors for each of the applicable periods, as shown on page D-12, are:

Development Period	Factor
15 to 27	0.975
27 to 39	0.996
39 to 51	0.998
51 to 63	1.000
63 to 75	1.000
75 to 87	1.000

If you multiply all of these factors you will get a factor of .969 to apply to the year ended December 31, 2013 losses.

Q. What other adjustments must be made to the losses?

A. The losses need to be adjusted by trend to reflect the cost levels anticipated to prevail during the period that the proposed rates are expected to be in effect. For this filing the assumed effective date is May 1, 2017. This date is relevant for trending purposes as is explained in my testimony.

Q. Could you please describe how the loss trend is developed and applied?

A. The loss trend is developed in a two step process. The first step is the development of a current cost factor that brings the losses up to the cost level of the external Current Cost Index that is used as the basis of the loss trend. The second step is the development of a loss projection factor based upon an exponential fit of the last twelve quarters of the Current Cost Index and the actual dwelling pure premium trend. The loss projection factor projects the losses from November 15, 2015 (the midpoint of the latest quarter of the external index) to May 1, 2018, the average date of loss for one year policies which are assumed to be written at the proposed rates (i.e. one year beyond the assumed effective date of May 1, 2017).

Q. You mentioned that the loss trend is based on a Current Cost Index. What are the components of the Current Cost Index used for dwelling fire?

A. The Current Cost Index is a weighted average of the Modified Consumer Price Index (MCPI) and the CoreLogic Residential Index (CLRI), with the MCPI receiving 20% weight and the CLRI receiving 80% weight. The intent of the weights is to reflect the split between contents type losses and buildings type losses.

Q. How are the weights of 80% to the CoreLogic Residential Index and 20% to the Modified Consumer Price Index determined?

A. The weights were based on an examination of fire losses, apportioning the losses between buildings and contents.

Q. What is the CoreLogic Residential Index?

A. The CoreLogic Residential Index is an index of construction costs. The particular index used in this filing is based on information compiled specifically for construction costs in North Carolina.

Q. What is the Modified Consumer Price Index?

A. The Modified Consumer Price Index is based on selected components of the Consumer Price Index that correspond to the items that dwelling policies cover. The components used and the weights given to them are House Furnishings (70%), Apparel Commodities (20%) and Entertainment Commodities (10%).

Q. Please illustrate what factors would be applied to trend the losses for the year ended December 31, 2013.

A. The losses from the accident year ended December 31, 2013 are first adjusted by the Current Cost Factor for 2013 of 1.037 which is found on page D-14. The Current Cost Factor is the ratio of the Current Cost Index from the quarter ending December 30, 2015 to the Current Cost Index value for the full year 2013. The Current Cost Factor brings the losses from the cost levels corresponding to an average date of loss of June 30, 2013 to the cost levels corresponding to the midpoint of the latest quarter (November 15, 2015) of the Current Cost Index. Since the average date of loss for policies

that will be written at the proposed rates is May 1, 2018 (one year past the assumed effective date) it is necessary to project the losses from the November 15, 2015 cost level to that date. This is accomplished by projecting the losses at the annual rate of change of 1.9% for 29.5 months. This loss projection factor of 1.047 is calculated on page D-15.

Q. You mentioned that the actual pure premium trend was considered in the selection of trend factors. How was this data examined?

A. The pure premium experience was examined by the Property Rating Subcommittee. A pure premium is the ratio of the losses to the number of insured house years. These data were fit to an exponential curve and an annual rate of change was calculated. This rate of change was compared to the annual rate of change of the Current Cost Index. In reviewing the loss trends, the annual rates of change in dwelling pure-premium during the 2009-2013 experience period are similar to the observed annual changes in the external indices. Therefore, to project losses to a 2018 level, a 0% additional annual trend adjustment was selected by the Property Rating Subcommittee for both the fire and the extended coverage portions of the dwelling filing. This results in the 1.9% annual rate of change used to trend the prospective losses.

Q. Where on page C-1 are these factors applied?

A. The current cost factor for each year is applied as part of the current cost/current amount factor in column 3. For example, for the year ended December 31, 2013 the current cost/current amount factor of 0.961 is the ratio of the current cost factor of 1.037 (shown on page D-18) and the current amount factor of 1.079 (shown on page D18). The loss projection factor is combined with the premium projection factor and the trend from first dollar to produce the composite projection factor. This composite projection factor is applied in column 5 in the development of the Trended Loss Cost.

Q. You mentioned the trend from first dollar. Could you describe what that is and how it is developed and applied?

A. The index is a first dollar index. All of the losses have been adjusted to a $500 deductible level. As such, increases in cost as measured by the current cost index would affect losses below the deductible and cause an additional increase as losses below the deductible increase above it. For example, a loss of $1,000 subject to a $500 deductible results in a payment of $500 to the insured. If there is 10% inflation the $1,000 loss grows to $1,100. This results in a payment to the insured of $600, which is a resulting effective inflation of 20.0%, an incremental trend of 10%. The procedure used in the filing is a standard one that accounts for this effect. The procedure in essence converts all the losses to a first dollar basis before the trend factor is applied. To obtain the resulting trended losses, the deductible portion of the trended losses are subtracted out. The trend from first dollar factor as shown on page D-19 is the incremental difference in the trend factor resulting from the application of our procedure. Using our example from before, and the formula for trend from first dollar on page D-19 results in a trend from first dollar factor of 1 + (((.1) (500))/((1.1)(500))) = 1.10, which matches what was calculated earlier.

Q. Please refer to column 2 of page C-1. With reference to the column headed "Adjusted Incurred Losses Including LAE," please state what the figure $41,254,658 represents.

A. These are the losses and loss adjustment expenses associated with claims that occurred in the accident year ended December 31, 2013. The losses are the sum of the adjusted incurred losses in column 2, adjusted by a trended loss adjustment expense factor of 1.085.

Q. How is the trended loss adjustment expense factor of 1.085 developed?

A. Each year the Rate Bureau sends a call to its member companies for expense-related data. These calls showed that loss adjustment expenses for the calendar years December 31, 2010, December 31, 2011, December 31, 2012, December 31, 2013 and December 31, 2014, after dropping the high and low values, averaged 8.6% for the period as shown on page D-26.

This factor of 8.6% must be adjusted for the change in cost levels of the items that go into loss adjustment expenses. These expenses include items like adjuster's salaries, rents and overhead items related to claims settlement. In essence, these items will not change as losses change but rather will vary as general economic trends vary. We adjust the loss adjustment expense factor by taking a ratio of the expense trend to the loss trend on page D-29. This adjustment results in trended loss adjustment factor of 1.085.

Q. Could you please explain how the expense trend used to adjust the loss adjustment expense factor is developed?

A. The expense trend used to adjust the loss adjustment expense factor is based on an analysis of the Current Expense Index, which is an index based on a 50/50 weighting of the all items CPI less energy and the Compensation Cost Index for marine, fire and casualty insurance. The data for this index, which were the latest available when the selection was made, are shown on pages D-23 and D-24. Based on an analysis of this data, an annual rate of change of 2.0% was selected by the Property Rating Subcommittee.

Q. Please explain the development and application of the expense projection factor in adjusting the loss adjustment expense factor?

A. The five year (excluding the high and low values) average loss adjustment expense factor of 8.6% reflects an averaging of the five years 2010, 2011, 2012, 2013 and 2014. As such the factor is representative of the time period corresponding to 2012.

The expense projection factor uses the 2.0% annual rate of change based on an exponential curve of the Current Expense Index. Since the loss adjustment expense ratio is at the cost level corresponding to July 1, 2012, it is necessary to project this cost to the average date of claim for the period which our rates are proposed to be effective, May 1, 2018 (one year beyond our assumed effective date). This calculation is displayed on line (2) on page D-29.

Q. What other adjustments must be made to the loss adjustment expense factor in order to use it?

A. The loss adjustment expense factor is determined as the ratio of expenses to losses. Having adjusted the expense portion of the factor in the numerator, we need to adjust the losses in the denominator by the loss trend, to reflect both the current cost factor and the loss projection factor.

Q. Could you please describe what is being done in Column 3 of page C-1?

A. In Column 3 the previously described current cost factors and current amount of insurance factors are combined into the current cost/current amount factors. This is done by taking the ratio of the current cost factor to the current amount factor. For example, the current cost/current amount factor of 0.961 for 2013 is the ratio of the 2013 current cost factor of 1.037 to the 2013 current amount factor of 1.079. Through these steps the losses and premiums have been brought to the cost level of November 15, 2015.

Q Please describe the development of the current amount factor.

A. The current amount factor is calculated, separately for buildings and contents, by taking the ratio of the average policy size relativity for each year to the projected average policy size relativity as of November 15, 2015, the same projection date as is used for the losses in the development of the current cost

factor. The average policy size relativity is calculated by taking a weighted average of the policy size relativity curve for each amount of insurance using the exposures for each amount of insurance as weights. By taking the ratio of these relativities for each year to the November 15, 2015 value, we are in effect measuring the percentage growth in the premiums at present rates from year to year caused by changes in amount of insurance. Selections of an annual growth rate of 2.8% for building and 0.5% for contents were made by the Property Rating Subcommittee. Since the average relativity differs for buildings and contents and is forecasted separately, the resulting current amount factors for buildings and contents are weighed on a premium distribution to produce a combined current amount factor.

Q. How is the current amount factor used in the calculation of the indicated rate level change?

A. The current amount factor for each year is the denominator in the current cost/current amount factor for that year shown in column 3 of page C-1. The premium projection factor is the denominator in the composite projection factor (CPF) used in column 5 of page C-l. The combined effect of these two factors is to bring the average rating factor to the level for the amount of insurance expected to prevail during the period for which these rates are expected to be in use. For example, for 2013 the current cost factor is 1.037 and the current amount factor is 1.079. The ratio of these two factors results in a current cost/current amount factor of 0.961 which appears in column 3 on page C-1 in the 2013 row.

Q. Could you please describe what is being done in column 5 of page C-1?

A. Column 5 combines all of the elements in columns 1 through 4. In column 5, the losses and loss adjustment expenses are trended to the cost level expected to prevail during the period when the proposed rates will be in effect (average date of claim of May 1, 2018). The house years are also projected to reflect the anticipated amounts of insurance for business written between May 1,

2011 and April 30, 2018. As an example the calculation of Column 5 for 2013 is:

(1) Adjusted Incurred Losses Including LAE (C-1, Col 2)

41,254,658

(2) Current Cost/Amount Factor (C-1, Col.3 from p. D-18)

0.961

(3) Earned House Years (C-1, Col. 4)

659,849

(4) Composite Projection Factor (D-19, line 18)

0.997

(5) Trended Loss Cost (C-1, Col. 5) (1)*(2)*(4)/(3)

59.90

Q. Please describe the development of the premium projection factor.

A. As I mentioned earlier, for each year we have an average policy size relativity that is calculated as a weighted average of each amount of insurance relativity. The premium projection factor is calculated by fitting an exponential curve to the average policy size relativities. This curve is used to develop an annual rate of change for the policy size relativities. In the case of dwelling fire buildings, the average annual rate of change is 2.8% as shown on page D-17. Since the current amount factor has been calculated as the value on November 15, 2015, the premium projection factor will be calculated as the expected growth from November 15, 2015 to November 1, 2017 (which is six months after the assumed effective date of May 1, 2017). This date of November 1, 2017 represents the midpoint of the year in which it is assumed that policies will be written using the proposed rates. This results in a Premium Projection Factor of

1.056 that is shown on Page D-17. A similar calculation is done for fire contents and this produces a Premium Projection Factor of 1.01. The two factors are weighed together to produce the Premium Projection Factor of 1.053. This is shown on Page D-19.

Q. Could you please explain column 6 on page C-1?

A. Column 6 is the average rating factor for the policies purchased in each year. The average rating factor is the ratio of the average rate at manual level to the average current (after the most recent relativity filing) base rate. For example, let's assume that the current territory base rate for frame construction with $75,000 buildings coverage is $100, that the rating factor for masonry is 0.9 and that the rating factor to purchase an additional $25,000 of coverage A is 1.2. Then the average rating factor for a $100,000 masonry policy is calculated as:

$$(100 * 1.2 * 0.9) / 100 = 1.08$$

This factor is needed to adjust the average trended loss costs in column (5) to a base class level. Since most policyholders do not purchase exactly the base amount of coverage, the average trended loss cost is divided by the average rating factor to convert this average trended loss cost into a trended base class loss cost which is shown in column 7.

Q. Could you please explain line 9 on page C-1?

A. Line 9 is the resulting weighted trended base loss cost obtained by applying the accident year weights shown in Column 8 to the trended loss cost for each year shown in Column 7. This weighted trended loss cost is our forecasted base loss cost for policies written during the one-year period after the assumed effective date of May 1, 2017, if there were no change in rate level.

Q. Could you please explain line 10 on page C-1?

A. Line 10 is the credibility of the experience based on the number of house years during the 5-year period. The full credibility standard is based on a procedure considering the frequency of claims and the variability of the size of those claims. The procedure is explained in a CAS Proceedings Paper "Credibility of the Pure Premium" by Mayerson, Jones and Bowers. The full credibility standard is based on a normal distribution with a 90% probability of the pure premium being within 10% of the expected value. The full credibility standard for Fire is 500,000 house years and 330,000 house years for Extended Coverage.

Q. Could you please explain what line 11 entitled "Fixed Expense per Policy" on page C-1 refers to and what it represents?

A. Line 11, "Fixed Expense per Policy" refers to the dollars of prospective premiums that the general expenses will be on policies written between May 1, 2017 and April 30, 2018. General expenses, along with other acquisition expenses, constitute fixed expenses. They are fixed in that they do not vary as a direct function of the premium dollar. For example, the cost of office equipment, rent and other overhead-type expenses would be among the items classified as either general expenses or other acquisition expenses. Those expenses are fixed in the sense that they do not vary directly as a function of premium. Such things as commissions and premium taxes, on the other hand, are examples of expenses that do rise or fall directly with premium.

The number shown on line 11 ($3.85) represents the dollars of general expenses trended to the levels anticipated to prevail during the period from May 1, 2017 to April 30, 2018 (the average date of which is November 1, 2017) and the projected premiums for business written during the same period. This is appropriate because general expenses are generally incurred at the time a policy is written.

Q. Could you explain how the figure $3.85 was derived?

A. This derivation of 3.85 is shown on page D-29 in line (5), "Factor to trend expense based on Current Expense Index." It starts out with an untrended general expense ratio of .047 that is based on the average of the 2012, 2013 and 2014 general expense ratios. These are shown on page D-25. The average of these represents the average expense ratio corresponding to 2013. In order to trend these to the cost levels anticipated to prevail between May 1, 2017 and April 30, 2018, we project these by using the Current Expense Index described earlier. This is done by projecting the average annual change of +2.0% over the time period from June 30, 2013 (the average date of the experience on which the general expense ratio is based) to November 1, 2017 (the average date of writing under the proposed rates). Since this ratio is relative to premium, we must project the amount of insurance from 2013 levels to the level anticipated on business written between May 1, 2017 and April 30, 2018. This is done by using the current amount factor for 2013 of 1.09 and the premium projection factor of 1.97. The result is:

$$\frac{0.047 \times 1.09}{1.097} = .047.$$

A similar calculation is show on line 5 on page D-29 for other acquisition expenses.

Q. What does Line 12 on page C-1 entitled "Loss & Fixed Expenses" show?

A. Line 12 is a combination of the trended base class loss cost and the trended general expenses and other acquisition expenses. The figure $19.35 is the dollar amount that is required to cover the portion of the insurance base rate that accounts for losses, loss adjustment expenses, general expenses and other acquisition expenses.

Q. What does line 13 on page C-1 entitled "Expected Loss & Fixed Expense Ratio" show?

A. This line takes into account the other expense items to which I just referred. If you look at page D-25 of the filing, you can see that the commission and brokerage is 11.0% of the premium dollar. Taxes, licenses and fees

are 2.8% of the premium dollar. The provision utilized in this filing for underwriting profit for dwelling fire is 10.5%. The underwriting profit provision was selected by the Rate Bureau's committees based on reviewing the profit analysis by Dr. Appel and Dr. Vander Weide. This filing also contains a 1% margin for contingencies. All those items add up to 25.3%. These items are what are known as variable expenses. They vary in direct proportion with the premium dollar. You know that, out of every dollar of premium you write, 25.3 cents will have to go to pay for these expenses, and you are left with only 74.7 cents to pay for losses, for loss adjustment expenses and for general and other acquisition expenses. The expected loss and fixed expense ratio shows the percentage of the premium dollar you will have available to pay for trended losses, trended loss adjustment expenses and trended general expenses and other acquisition expenses.

Q. What is the source of the percentages on page D-25 with respect to commissions and brokerage and with respect to taxes, licenses, and fees?

A. They were calculated from the NCRB's expense calls for 2012, 2013 and 2014.

Q: What is the source of the percentage on page D-25 for contingencies?

A: The Bureau committees selected that factor. A 1% factor has been consistently employed in past Bureau property insurance rate filings. A 1% contingency factor is a standard factor that has been used for many years across the country in property insurance ratemaking. The factor was selected by the Bureau committees based upon recognition of the systematic bias that causes actual underwriting experience to be worse than the provision assumed in the rates. Reasons for this bias are many.

One reason is that property insurance involves many risks, but not all of them are observable in the experience or are adequately recognized in normal ratemaking. An example is the potential for conflagration such as could result from large brush

fires. The state is particularly at risk for several years following hurricanes that blow down thousands of trees, particularly pine trees in the eastern part of the state. Those trees become the tinder for brush fires. The risk is particularly significant if droughts occur in years subsequent to the hurricane. Widespread brush fires have destroyed many homes in other states and constitute an exposure in North Carolina, but that exposure is not reflected in the five years of loss data underlying this filing because there have not been widespread and catastrophic brush fires in North Carolina in the experience period.

In addition, the writing of property insurance in North Carolina is subject to law changes, court interpretations, jury determinations and judicial determinations that expand losses beyond what was contemplated when the policies were written. For example, under rules of legal construction of insurance policies, ambiguity in policy language, although unintended, will result in the courts construing policy provisions in favor of greater coverage than was envisioned by the insurance industry when it drafted the policy. An unexpected ruling as to coverage in one case may then be compounded many times by similar results as to numerous other policyholders.

Further, delay and difficulty in obtaining needed rate increases is a factor. In North Carolina and a very few other states, insurance companies writing property insurance are required to go through rating bureaus in order to achieve needed rate increases. This regulatory system can cause significant delay in obtaining needed rate level increases and differs from states that rely more on competition to set rates. The system in this state requires that data be collected from all of the approximately 65 companies writing dwelling insurance and then be aggregated and analyzed prior to making a filing for needed higher rates on behalf of all companies. Additionally, there can be significant further delays in the setting of hearings and in obtaining regulatory approval before revised rates can be charged and premiums collected.

Q. Would you explain line 14 on page C-1 entitled "Net Base Rate per Policy"?

A. The Net Base Rate per policy is calculated by dividing the Loss and Fixed expenses in line 12 by the expected loss and fixed expense ratio in line 13. This is the net base rate before incorporating the anticipated deviation and compensation for assessment risk per policy.

Q: Would you explain line 15 on page C-1 entitled "Compensation for Assessment Risk Per Policy"?

A: Compensation for assessment risk is a provision which is calculated by Dr. Appel (see his prefiled testimony and exhibits) to reflect the cost to voluntary market insurers of maintaining sufficient capital to pay the assessments for residual market losses to the extent required by law. If the residual market (Beach Plan and FAIR Plan) does not have sufficient capital, reinsurance and reserves to pay losses for a catastrophic event, then companies writing homeowners, dwelling and other lines of property insurance in the voluntary market will be assessed for such losses even if they do not write in the coastal or beach areas. In effect the voluntary market companies are being required to provide free reinsurance to the policyholders who can only find coverage in the residual market. The voluntary market companies must therefore maintain capital sufficient to cover such losses, even though those companies have not elected voluntarily to write the policies that give rise to those losses. The compensation for assessment risk factor is the provision for compensation that must be paid to voluntary market insurers for bearing this risk of assessments from the Beach/FAIR Plans, i.e., it is the cost of the capital required to support the exposure to potential residual market assessments.

A factor to reflect this exposure has been incorporated in Bureau property filings. As a result of legislative action in 2009, the exposure of the voluntary market companies to residual market assessments was capped at one billion dollars. Dr.

Appel's analysis of the necessary compensation for the risk of residual market assessments reflects this new cap and, as a result, the 3.6% factor in this filing for compensation for assessment risk is significantly lower than it was before the cap was instituted.

The compensation for assessment risk amount of 1.42 is calculated by first multiplying the 3.6% provision by the current average statewide base rate of 34.11, resulting in a value of 1.23. To be incorporated in the rates, however, this provision must be adjusted to account for the commissions and taxes, licenses and fees that the companies will need to pay on this additional premium. That is done by dividing the 1.23 by 1 minus the sum of commission and brokerage expense and taxes, licenses and fees expense as shown below.

$$\frac{1.23}{1-0.11-.028} = 1.42$$

Q. What is the source of the percentage on line 17 for anticipated deviations?

A. The 3.95% provision for deviations is based on an analysis of the last several years of deviation experience for dwelling fire business. The analysis shows that the provision for deviations in extended coverage portion of the filing is 1.1% which is shown on C-3, line 21.

Q. Would you explain line 18 on page C-1 entitled "Deviation Amount per Policy"?

A. Line 18 is the dollar amount of deviation that needs to be in the final rate to ensure that the selected 3.95% deviation percentage is accounted for.

Q Would you explain line 19 on page C-1 entitled "Required Base Rate per Policy"?

A. Line 19 is the required base rate that is needed to ensure that sufficient revenue is collected to cover the losses and expenses that are expected to result from the policies written during the year following the effective date of this filing.

Q. Would you explain line 20 on page C-1 entitled "Current Base Rate"?

A. Line 20 is the current base rate for all of the policies written in the most recent year included in the review. This rate assumes that each policyholder is buying only the base coverage.

Q. Would you explain line 21 on page C-1 entitled "Indicated Rate Level Change"?

A. Line 21 is the percentage change in the current rates which will be necessary to make the rates adequate for the cost levels that are expected to prevail in the one-year period following the effective date of the filing. It is determined by taking the required base rate per policy on line 19 and dividing it by the current base rate from line 20. This results in an indicated rate level change for fire portion of the filing of -16.6%.

Q. How are these changes distributed by class?

A. On page C-5 the calculations of the indicated change for fire buildings and contents classes are shown. Column 1 displays the Trended Adjusted Incurred Losses for each of the two classes - buildings and contents. The losses shown are for the latest five years. Column 2 gives the Five Year House Years total, which is the sum of the exposures by class for the five-year period. Column 3 provides the Trended Average Rating Factor. Each year's costs have been trended by using each class's own current cost factors and a loss projection factor. Column 4 gives the Base Loss Cost for each class and total. This loss cost is obtained by dividing the five year total trended adjusted incurred losses by the five-year total house years times the trended average rating factor. Column 5 is the credibility assigned to each class's experience, based on the full credibility standard of 500,000 house years for fire. Column 6 is the Credibility Weighted Loss Cost for each class. The complement of credibility for use in this calculation is the Total Base Loss Cost multiplied by the ratio of the class's current base rate to the total current base rate.

The statewide credibility weighted loss cost is obtained by weighting the class credibility weighted loss cost by the individual class house years. Column 7 provides the Indicated Base Loss Cost by class.

This is the statewide base loss cost adjusted by the class relativity indicated by the credibility weighted loss cost. Column 8 shows the Current Base Rate by class. Column 9 displays the Expected Loss and Fixed Expense Ratio. The Indicated Net Base Rate is shown in column 10. The indicated net base rate is the sum of the loss cost and fixed expenses divided by the expected loss and fixed expense ratio. Column 11 is the Compensation for Assessment Risk Per Policy. Column 12 is the Base Rate Excluding Deviations. Column 14 is a derivation of dollars of deviation that need to be reflected in the required base rate. Column 15 is the sum of the indicated net base rate before deviations in column 12 and the deviation amount in column 14. Column 16 shows the Indicated Base Rate Change by class. Column 17 shows the Indicated Rate Change Balanced to Statewide Level. This rate change includes the impact of statewide change of -16.6%.

Q. Does the filing contain a revision of the present territory definitions and relativities?

A. Yes. This filing first introduces the same territory definitions, or boundary changes, that were implemented in the last homeowners rate filing approval in 2015. As with that change, the territorial definition changes proposed in this filing more fairly reflect the loss potential of the counties and areas involved by grouping together counties and areas with similar loss potential. Once the new territory definitions are implemented, the indicated rates for the newly defined territories are shown on page C-8 in column 18 for fire and page C-10 column 20 for extended coverage.

In connection with the overall rate level change, new territory rates are displayed on page A-2. In these rates, the new territorial relativities are determined in such a way that no overall statewide rate level change results. In other words, based on each territory’s own indications, the relativities are

revised, with policies in some territories receiving increases and policies in others receiving decreases. The overall statewide change as a result of these territorial changes is 0. When the territorial relativity changes are then compounded with the filed statewide rate level change, the overall change is equal to the filed change, subject to possible minor rounding differences.

Q. How has the Rate Bureau treated general and other acquisition expense by territory?

A. The Rate Bureau has treated 100% of general expense and other acquisition expense as not varying by territory.

Q. Is the average rating factor for the extended coverage portion of the filing as shown on page C-3 determined in the same way as for fire insurance?

A. Yes.

Q. Are the incurred losses and loss adjustment expenses in Columns 1 through 5 on page C-3 determined in the same manner as you testified with respect to fire insurance?

A. Yes, except for the following. The actual hurricane losses for extended coverage, while reviewed and considered, have been excluded and replaced by the "Modeled Base Class Loss Cost", which is displayed in line 12 of page C-3. Also, the actual excess losses in column 2 have been replaced by an excess factor loading included in column 3 of page C-3. The excess procedure exhibit is shown on D-30.

Q. You indicated that losses due to hurricanes have been excluded on Page C-3. Have you excluded them anywhere else in the filing?

A. Yes, they have been excluded in the development of the indications by class and by territory, and in the calculation of the non-hurricane excess factor.

Q. How have these losses been identified in order to be excluded?

A. The method to remove the hurricane losses depends on the detail of the available data. For 1950-1965 only statewide wind data is available; consequently, for a year in which a hurricane occurred, losses from that year are removed from the calculation of the statewide excess factor. This is shown by the omission of the year in question on page D-30.

Since territory data is available (in varying detail) for 1966-2013, the calculation of the non-hurricane losses is done at the territory level for this period. After it has been determined that a particular hurricane is accounted for by hurricane models, the territories affected are determined by use of recorded wind speeds and central pressures at 6 hour intervals, storm tracks, and wind to non-wind ratios.

The non-hurricane wind losses for a territory are calculated by replacing the hurricane year wind to non-wind ratio by the average wind to non-wind ratio of the non-hurricane years. Given the revised wind to non-wind ratio for the hurricane year, the reported non-hurricane total losses and the reported non-hurricane wind losses are then “backed into.” For the years in which the territory codes 01-04 were in effect (1966-1982), the average wind to non-wind ratios are based on the non-hurricane years from 1966-1982. For the years in which the territory codes 04 and 30-41 were in effect (1983-1999), the average wind to non-wind ratios are based on the non-hurricane years from 1983 to 1999.

For 1986-1995, territory losses by month are available for ISO data only. The territory non-hurricane losses for this period are calculated as follows: first the average losses for the month in which the hurricane occurred are calculated based on the non-hurricane years. The average monthly losses are then added to the eleven remaining months of the hurricane year and divided by the hurricane year annual losses resulting in a non-hurricane adjustment factor. This factor is then applied appropriately to either reported losses or adjusted losses by territory for all statistical agents

to obtain non-hurricane losses. For severe hurricanes, wind type losses are sometimes reported as water losses or all other property damage losses. To accurately estimate the non-hurricane losses, the above non-hurricane factors are calculated for water and all other property damage and then applied to the water losses and the all other property damage losses.

For 1996-2002, based on information from NOAA and other sources, the specific dates on which a given hurricane was active in North Carolina are determined. The loss experience for ISO is then examined by date and cause-of-loss. Wind losses and losses for other weather-related perils which occurred on these dates are assumed to be hurricane losses. For ISO data, the percentage of hurricane losses to total losses is calculated. To estimate the hurricane losses for statistical agents other than ISO, the percentage of hurricane losses in the ISO data (relative to the ISO yearly total) is applied to the total loss amounts for the other statistical agents.

For 2003-2013, a procedure similar to that of 1996-2002 is used. The difference is that ISO and ISS data is available and examined rather than just the ISO data. For the ISO and ISS data, the percentage of hurricane losses to total losses is calculated. To estimate the hurricane losses for statistical agents other than ISO and ISS, the percentage of hurricane losses in the ISO and ISS data (relative to the ISO and ISS yearly total) is applied to the total loss amounts for the other statistical agents.

This procedure is similar to the procedure ISO uses in other states.

Actual hurricane losses of $276,569 were removed from 2009; $1,394,573 were removed from 2010; $81,249,620 were removed from 2011; and $2,061,313 were removed from 2012. This information is shown on pages D-33 and D-34.

Q. Do you have an opinion as to whether the incurred losses excluding hurricanes shown in column 1 on page C-3 of RB-1 accurately represent the anticipated value of dwelling extended coverage incurred losses, excluding actual hurricane losses which resulted from claims which took place during each of the years ended December 31 in North Carolina?

A. Yes, I do.

Q. What is that opinion?

A. I believe that the losses excluding actual hurricane losses shown in column 1 do accurately represent the expected ultimate value of those losses.

Q. Could you please describe the figure contained in line 12 labeled "Modeled Base Class Loss Cost" on page C-3?

A. These are the prospective hurricane losses resulting from the blending of the results of two hurricane simulation models developed by AIR Worldwide (AIR) and Risk Management Solutions (RMS). The NCRB decided to use two hurricane simulation models in this filing in response to statements by the Department of Insurance personnel that multiple models should be employed in future rate filings. The use of multiple models is required by HB 287 starting with filings made on or after October 1, 2017.

Q. Why were hurricane models used to develop the hurricane losses?

A. Hurricane models were used to develop the hurricane losses because modeling is the accepted and most accurate way of considering the hurricane exposure. Hurricanes are highly variable in frequency, intensity and place of occurrence. Modeling allows for the smoothing out of the hurricane losses as well as better reflecting a more complete distribution of the types of hurricanes that could occur and the potential for losses from these hurricanes at a given location. For example, since we consider the losses from five years of data in the basic ratemaking calculation, if a very large

hurricane like Fran or Floyd happened to hit during those years, it would make rates spike up above the long term potential. Also, if a storm were to hit a particular area of the state, the losses would be reflected only in that area of the state, with little or no reflection in other areas of the state. Conversely, if there was a five-year period without any hurricane activity, it would not be actuarially appropriate to assume that the absence of hurricanes would be the expectation for the future time period. The simulation models produce a more accurate estimate of the loss potential both in terms of territory and dollar value than is possible using any analysis of the insurance data.

I examined actual hurricane losses in North Carolina in connection with excluding those losses from the incurred losses in the filing. I determined that the limited amount and the age of much of the available loss data call into question the validity of employing such data for a number of reasons. For one thing, much of the past loss data is quite old and of limited utility. It includes losses from hurricanes that occurred decades ago when housing patterns were different, when houses were built differently, when building codes were different, when construction prices were different, when houses had very different contents, when labor costs and practices were different, etc. Indeed, there is not enough experience with hurricanes since accurate records began to be maintained for actuaries to employ actual events as opposed to models. Actual events are not properly predictive of the range of hurricane events that can occur in the next year and the probability of occurrence of those events.

Modeling analyzes the risk of future losses from hurricanes based on scientific principles rather than on the happenstance of past hurricanes. Modeling is uniformly used in the insurance industry to consider prospective hurricane losses.

Q. What did ISO furnish to Aon Benfield to enable Aon Benfield to perform its analysis?

A. ISO furnished to Aon Benfield the North Carolina extended coverage insurance exposure data on the total number of earned house years and earned insurance years by territory for the most recent year in the experience period. These data included ISO, FAIR Plan/Beach Plan, NISS and ISS data and were compiled by ISO. These data are correct to the best of my knowledge, information and belief.

Q. How are these modeled hurricane losses derived?

A. The two models simulate many years of hurricane losses and develop hurricane losses for the portfolio of North Carolina exposures provided. The results of the two models are blended by Aon and then provided to ISO. Aon trended the losses for use in the filing. ISO reviewed the model results provided by Aon Benfield and found them to be reasonable. The development of the modeled hurricane losses is shown on page D-36.

Aon Benfield made an adjustment to account for loss adjustment expenses (LAE). Aon Benfield's data shows that LAE as a percentage of hurricane losses is lower than the percentage for non-hurricane losses. Therefore, the lower LAE percentage (6%) was applied to the modeled hurricane losses.

Q. How is the amount of insurance in effect determined?

A. For the purpose of developing the hurricane loss cost, the amount of insurance that is in effect is determined as the sum of the various internal limits found in the extended coverage portion of a dwelling policy. There are four coverages involved: Coverage A (building), Coverage B (other structures), Coverage C (contents) and Coverage D (loss of use). The total amount of coverage can vary by policy form. For form 1, the total limit for buildings is the Coverage A amount, and neither Coverage B nor Coverage D provides additional limits because any Coverage B or D losses are applied against

the Coverage A limit. The coverage C limit is as reported on the individual policy record.

For policy forms 2 and 3, the total limit for buildings is the sum of Coverage A, Coverage B, and Coverage D limits. The Coverage B limit is 10% of Coverage A, and the Coverage D limit is also 10% of Coverage A. The coverage C limit is as reported on the individual policy record. These differences in total amounts were reflected by Aon Benfield in running the models.

Q. In addition to excluding all hurricane losses and replacing them with the modeled hurricane losses, what other adjustments to the losses have been made because of catastrophes?

A. An excess wind analysis and procedure was employed. An adjustment was made to the non-hurricane wind losses in the years in which there were very severe storms such as tornadoes, thunderstorms and other damaging wind storms. The adjustment caps average losses by territory in years where abnormally high losses coincide with severe non-hurricane storm activity. The adjustment relies on a factor developed by using a statewide average consisting of years without losses influenced by severe non-hurricane storms. A long-term excess factor of 1.059 was loaded into the losses. This calculation is shown on pages D-30 and D-31. This procedure has been employed in past filings and is customarily employed to smooth out and properly reflect prospective non-hurricane wind losses.

Q. Are general expenses and other acquisition expenses for extended coverage determined in the same manner as for fire insurance?

A. Yes.

Q. Is the loss trend procedure the same for extended coverage as it was for fire insurance?

A. Yes, it is.

Q. What is the source of the 19.09 item for net cost of reinsurance in line 19?

A. The source of the 19.09 item for net cost of reinsurance is an analysis performed for the Rate Bureau by Aon Benfield. In that analysis Aon Benfield determined the net cost of reinsurance incurred by insurers for the catastrophe reinsurance for the hurricane exposure. The net cost of that reinsurance is the expense and profit component of the reinsurance premium paid by those insurers (the loss component is in the direct losses used in the overall rate determination).

Details of the analysis are included in the testimony of other witnesses.

To calculate the net cost of reinsurance per policy, the total dollars of reinsurance is divided by the number of house years for 2013 times the 2013 average rating factor, the premium projection factor and the current amount factor for 2013. This quantity is then divided by the expected loss and fixed expense ratio. The actual calculation is:

$$\frac{74{,}029{,}096}{616{,}418 * 7.337 * 1.049 * 1.073 * 0.762} = 19.08$$

Q. Are the remaining portions of the rate level calculation for extended coverage similar to that for fire insurance?

A. Yes, they are.

Q. What other changes does the filing make for dwelling insurance?

A. The filing revises the credits for the Windstorm or Hail Exclusion and Wind Mitigation that is available in Territories 110, 120, 130, 140, 150 and 160. The derivation of these credits is shown on pages C-14 - C-17.

Q. Please turn to page A-1 of Exhibit RB-1 and explain what is shown on that page?

A. Page A-1 of Exhibit RB-1 shows the filed statewide rate level change. The Governing Committee decided to apply capping to the indicated rate level changes in order to mitigate the impact to individual policyholders. The maximum change is 35% by territory for fire and extended coverage combined.

Q. What is shown on Page A-2 of Exhibit RB-1?

A. Page A-2 shows the capped rate level change filed for each territory.

Q. Do you have an opinion as to whether the data utilized and the method of calculating the filed rate level changes and the territory definitional changes contained in the filing are sound and actuarially reliable and if so, what is that opinion?

A. Yes, I have an opinion. In my opinion, the data utilized and the ratemaking methodologies used by the Rate Bureau are consistent with generally accepted actuarial principles and procedures and they are actuarially sound and reliable. In my opinion the ratemaking methodology and the revised territories are actuarially sound and produce indicated rates that meet the standard of being not excessive, inadequate or unfairly discriminatory. The filed rates differ from the indicated rates because of the 35% combined fire and extended coverage territory cap. The filed rates are a reasonable step toward an adequate level.

Q. Do you have an opinion as to whether the filed rate level changes contained in Exhibit RB-1 are fully justified and, if so, what is that opinion?

A. In my opinion, they are fully justified and are not excessive in any respect.

Q. Are there any qualifications you wish to attach to your opinion?

A. Yes. In reaching my opinion, I have, as in the past and as is customary in the general course of my work,

relied on the accuracy of the data supplied by the Rate Bureau and the ISS, NISS and the individual companies that reported data to ISO. I have relied on Dr. Vander Weide and Dr. Appel for the determination of the appropriate profit and Dr. Appel for the compensation for assessment risk components of the rates. Additionally, I have relied upon Aon Benfield and Paul Anderson for the blended output of the AIR and RMS models and Aon Benfield for the factor for the net cost of reinsurance. I have applied appropriate actuarial standards when reviewing these various data sources.

Q. Does that conclude your testimony?

A. Yes, it does.

North Carolina FAIR Plan and Beach Plan
Dwelling Extended Coverage Written Premium
Market Share By Territory

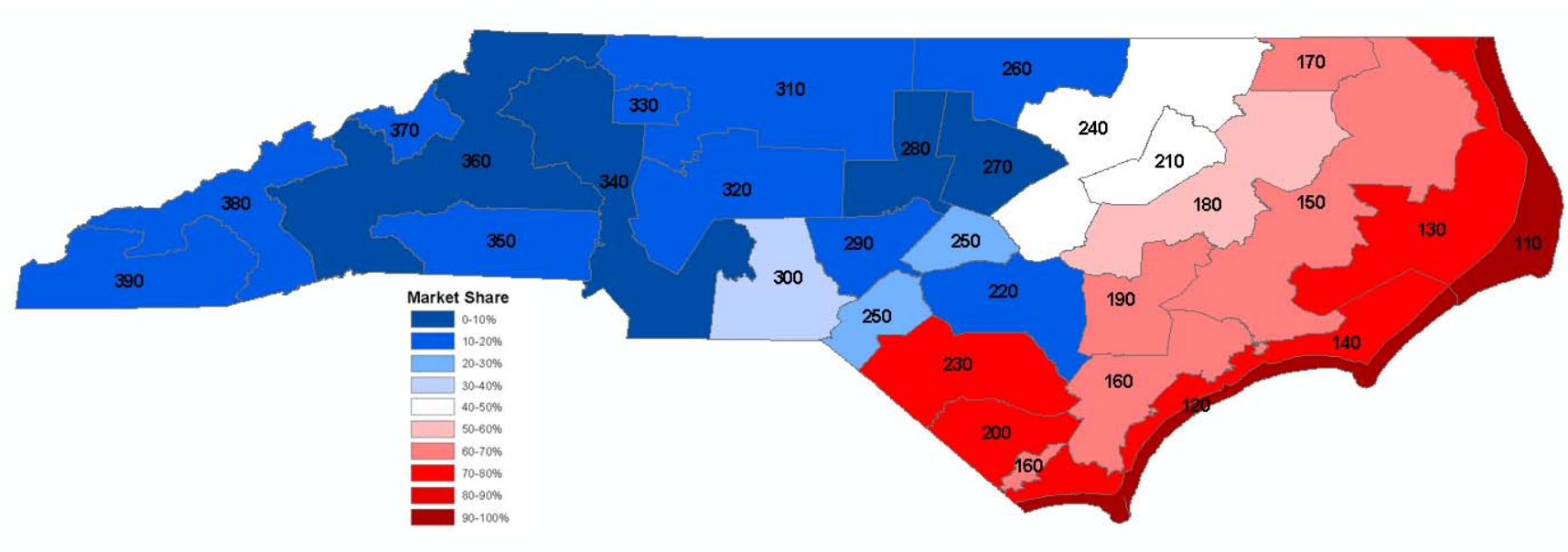

Exhibit RB-4

PREFILED TESTIMONY
OF
BRIAN MICHAEL DONLAN
2016 DWELLING INSURANCE
RATE FILING BY THE
NORTH CAROLINA RATE BUREAU

Q: Please state your name and your employer.

A: My name is Brian Michael Donlan. I work at Allstate Insurance Company at 2775 Sanders Road, Northbrook, IL 60062.

Q: What is your educational background?

A: I received a Bachelor of Arts in Economics with High Distinction from the University of Minnesota, Morris Campus in 1994. I received a Masters of Arts in Economics from the University of Iowa in Iowa City, Iowa in 1996.

Q: Do you have any additional certifications or qualifications?

A: I have been a Fellow of the Casualty Actuarial Society since 2005. I have participated in several committees of the organization. I'm currently on the Examination Committee of the Casualty Actuarial Society. I volunteered as a University Liaison for the Casualty Actuarial Society from 2003 until 2011. I have been a member of the Committee on Professionalism Education for the Casualty Actuarial Society since 2009. I am a member of the American Academy of Actuaries, and meet all of the continuing education requirements. I am also on the Board of Trustees of the Actuarial Foundation.

Q: What is your employment background?

A: I worked as a Pricing Analyst at GEICO Insurance Company in Washington, DC from 1996 until 1998. At GEICO, my primary responsibilities included developing the pricing strategies for Private Passenger Auto in a variety of states. From 1998 until 1999 I worked as an analyst at PricewaterhouseCoopers (PwC) in Chicago, Illinois. At PwC my responsibilities included assisting in the evaluation of the adequacy of reserves for several insurance companies. In the fall of 1999 I began my career at Allstate. From 1999 until 2006, I served several different Allstate regions developing rates. In 2007 through 2012, I served as a State Manager (Product Manager) for Encompass Insurance. Encompass is the Independent Agency channel in the Allstate Corporation. I determined the pricing, product and underwriting strategies for 12 states. Since the beginning of 2013, I have been serving as the Pricing Director for Encompass Insurance. In this role I have had countrywide responsibilities for Encompass, including North Carolina.

Q: Do you have experience with Dwelling Insurance ratemaking?

A: Yes. Encompass makes Dwelling Insurance ("Dwelling") filings across the country. I have responsibility for those filings.

Q: What is your role with respect Property insurance ratemaking in North Carolina?

A: For the past several years I have been Chairman of the Property Rating Subcommittee of the North Carolina Rate Bureau ("Bureau"). I am on the Property Committee of the Bureau. I represent Allstate on these committees.

Q: Can you explain the role of the Bureau?

A: The Bureau was set up in 1977. According to the statutes and the Bureau Constitution, the Bureau's role includes the establishment of rates for residential real property insurance in North Carolina. The rates are established for all companies that write such insurance in the state. The Bureau's files rates on behalf of the industry. The rates are subject to approval by the Commissioner of Insurance. Individual companies can deviate from the approved rates subject to the approval of the Commissioner.

Q: Can you explain the responsibilities of the Property Rating Subcommittee of the Bureau?

A: The Property Rating Subcommittee is involved in the development of rates, rating plans and territories for the Bureau, including the Dwelling rates. Current companies that have representation on the Subcommittee include American Bankers Insurance Company of Florida, American Modern Home Insurance Company, Farmers Insurance Exchange, Foremost Insurance Company, Horace Mann Insurance Company, Nationwide Mutual Insurance Company, N.C. Farm Bureau Mutual Insurance Company, State Farm Mutual Automobile Insurance Company, Travelers Indemnity Company, USAA and Allstate Insurance Company. Allstate Insurance Company chairs the Subcommittee. All representatives on the Subcommittee are actuaries or have extensive experience in ratemaking.

Q: Please describe how the Property Rating Subcommittee was involved in this particular Filing.

A: The Property Rating Subcommittee has been involved in developing various aspects of the rate indication methodology that is used. In most ways the approach in this Filing is consistent with prior filings, but the Subcommittee made a concerted effort to change methodology in order to respond to positions, suggestions, statements and actions by the North Carolina Commissioner of Insurance and the North Carolina legislature. The Subcommittee analyzes the data that is prepared by Insurance Services Office ("ISO"). This includes premium, loss and expense data. The Subcommittee established the overall methodology and makes selections based on the data and the expertise provided by Rob

Curry of ISO, Paul Anderson of Milliman, Elizabeth Henderson of Aon Benfield, Robert Fox of Aon Benfield, Dr. James Vander Weide and Dr. David Appel of Milliman, all of whom are experts in their fields and have submitted prefiled testimony that is contained in the Filing. Ultimately the Subcommittee develops recommendations to the Property Committee and the Governing Committee as to rate levels that meet the statutory requirement that rates not be excessive, inadequate or unfairly discriminatory. Those Committees adopted the recommendations of the Subcommittee and made additional decisions regarding capping of indications as discussed below.

Q: Please describe the overall ratemaking methodology in the Filing.

A: Premiums should equal expected losses, plus expected expenses, and a margin for a fair and reasonable profit. In this Filing, the required base rate per policy is developed by adding the appropriate profit and contingencies to the estimated costs associated with the policy. The required base rate is then compared to the current base rate to determine the indicated rate change.

Q: How does the methodology account for the loss experience of all of the insurance companies and entities that write Dwelling insurance in North Carolina?

A: For purposes of Bureau rate filings, all of the loss data in the state is consolidated together to essentially assume a single insurance entity with the composite or aggregate loss, expense and exposure distribution of all companies writing this line of insurance. ISO aggregates the data that it receives directly from various insurers as well as the data compiled by other licensed statistical organizations. The experience of the North Carolina Insurance Underwriting Association (historically called the "Beach Plan") and the North Carolina Joint Underwriting Association (commonly called the "FAIR Plan") is also included. The latest year of available written premium used in the Filing is 2013. In 2013, the total written premium for the Fire portion of Dwelling policies was approximately $93 million. In 2013, the total premium for the Extended Coverage portion of Dwelling policies was approximately $122 million. These dollar amounts include both residual market mechanisms that write Dwelling policies.

Q: How are the expected losses determined?

A: This Filing uses the loss experience of five accident years from January 1, 2009 through December 31, 2013. Using five years is consistent with prior filings, North Carolina statutes, and generally accepted ratemaking practices. The losses, excluding hurricane and excess wind losses, are adjusted to the base class level ($500 deductible level) and loss development factors are applied. The loss development factors account for the fact that the final ultimate losses are oftentimes different than estimated early on. A factor for excess wind losses of 5.9% was determined based on historic experience and applied to each accident year for Extended Coverage. The excess wind factor was determined based on ISO's standard excess wind procedure. Under that procedure the long-term excess factor is the ratio of the long-term average of the excess loss ratios to the average of the

long-term normal loss ratios. Historical non-hurricane wind experience back to 1950 is considered.

Losses are also trended to reflect the change in costs. The Current Cost Index reflects this trend and is based on a Modified Consumer Price Index and the CoreLogic Residential Index. In determining the Current Amount Factor, the Subcommittee reviewed pure premium experience and determined that no additional loss trend adjustment would be applied. The trended losses and loss adjustment expenses are divided by the house years to determine the average trended loss cost. That cost is then converted to the trended base-class loss cost by dividing the average rating factor for each accident year. Ultimately the five years are each applied a weight. For the Fire portion of the policy accident year 2013, the most recent year for which data is available, is applied a weight of 30%. Accident year 2012 is applied a weight of 25%. Accident year 2011 is applied a weight of 20%. Accident year 2010 is applied a weight of 15%. Accident year 2009 is applied a weight of 10%. These weights are consistent with past filings. The use of differing weights is a longstanding procedure in the Fire analysis that is intended to reflect responsiveness to changes while incorporating multiple years of data. For the Extended Coverage analysis, all five accident years are applied an equal weight of 20%. This is consistent with past filings and is based on the concept that Extended Coverage perils are weather related and thus more random. In connection with modeled hurricane losses, trending was performed by Aon Benfield based on factors provided by ISO (which were based on the selections made by the Subcommittee), and the resulting modeled hurricane losses including trend and loss adjustment expense were provided to ISO.

Q: How is hurricane exposure reflected?

A. Hurricane losses are so extreme and so volatile that for many years the accepted and uniform actuarial procedure for determining prospective hurricane losses is through the use of hurricane models rather than past hurricane losses. The Bureau began doing so in 1993 using the AIR model, and that model was used uniformly and exclusively by the Bureau in all property filings until this Dwelling Filing. In this Dwelling Filing, the Subcommittee reviewed the positions and statements of the North Carolina Commissioner of Insurance and the legislation enacted by the North Carolina legislature requiring the use of more than one hurricane model in Bureau property rate filings that are made after October 1, 2017. The Subcommittee determined that in this Filing the Bureau would employ two models even though that law is not yet applicable. The Subcommittee reviewed which models are most commonly relied upon by insurers, reinsurers and other parties and found that AIR and RMS are the two most widely used. The Subcommittee selected RMS to be the second model. In determining prospective hurricane losses in the Filing, the Subcommittee made certain to use models approved by the rigorous review process of the Florida Commission on Hurricane Loss Methodology. That Commission has examined hurricane models in great detail and approves only those that meet their rigorous standards. The Subcommittee also concluded that the soundest and fairest approach to the use of two models is to blend those models by computing the averages of the loss costs of the two models. During the course of working with Aon

Benfield regarding reinsurance, it was determined that Aon Benfield was able both to supply model results as well as to average and blend the results from the two models. Those blended results from the AIR standard catalogue and the RMS long term model are employed to determine the prospective hurricane losses on page C-3 of the Filing. As will be discussed further below, the AIR warm sea surface temperature catalogue and the RMS medium term models are employed in the analysis of the net cost of reinsurance factor in the Filing.

Q: How is the expense data compiled and reviewed?

A: The Bureau conducts special expense data calls annually. Companies complete the special expense call, which includes reporting expense dollars as well as premiums at collected level and adjusted to manual level. The Bureau checks and compiles this information for all companies and sends it to ISO to include in the Filing.

Commissions and brokerage, taxes, licenses, and fees are a function of written premium. The ratios for these expenses from the North Carolina special calls from 2012 to 2014, the most recently available calls, were used. The three-year average was selected. For Commissions & Brokerages, the selection was 11.0% for Fire and 9.8% for Extended Coverage. In both instances, the selection is within 0.7% of each individual year. For Taxes, Licenses and Fees, the selection was 2.8% for Fire and 2.5% for Extended Coverage. The selection is within 0.2% of each individual year. General and other acquisition expenses are determined based on a ratio to earned premium at manual level. The North Carolina special calls from 2012 to 2014 were also used. The three-year average was selected. The selected General Expense was 4.7% for Fire and 4.5% for Extended Coverage. The selected Other Acquisition Expense was 6.6% for Fire and 7.6% for Extended Coverage. These selections are then adjusted by ISO to reflect trend.

The loss adjustment expenses, both allocated and unallocated, are included with the losses in calculating the indication. Similar to the other expenses, the Subcommittee reviewed the data from the Bureau's data calls. Experience from calendar years 2010 through 2014 were reviewed. The ratio of loss adjustment expenses to incurred losses was analyzed. Consistent with past filings, the highest and lowest years were removed. This allows for more stability due to the variable nature of incurred losses. The selected loss adjustment expense was 8.6% for Dwelling Fire and 9.7% for Extended Coverage. The loss adjustment expense provision for hurricane losses was based upon data from Aon Benfield and was selected to be +6.0%.

The Subcommittee reviewed expense index trends, including the All items CPI Index (both with and without Energy) and the Total Compensation Cost Index – Insurance Carriers, Agent Brokers and Service from the Bureau of Labor Statistics. These measures varied from 1.80% to 2.43% based on different time periods. Based on the review, the Subcommittee selected a 2.0% expense trend. This factor was then used to trend expense dollars from the midpoint of the base period (July 1, 2010) to the midpoint of the trend period (July 1, 2015).

Q: Did the Subcommittee consider the profit provision?

A: Yes. Like past filings, the Subcommittee picked a conservative underwriting profit provision. Dr. Vander Weide provided a range for the current cost of capital based on three methods. The range varied from 8.6% on net worth using a Risk Premium Analysis to 12.2% using a Discounted Cash Flow methodology for the S&P 500. The range of cost of capital estimates provided by Dr. Vander Weide was found to be reasonable and accepted by the Subcommittee.

The committee selected an underwriting profit provision of 10.5% of premium. Based on Dr. Appel's analysis, this would generate a statutory return of 7.7% on net worth for Fire and 6.6% for Extended Coverage. This is significantly below Dr. Vander Weide's lower bound of 8.6%. It is the statutory return that should be considered when determining the underwriting profit in North Carolina because it does not take into account investment income on capital and surplus, so clearly the Subcommittee is being very conservative with our selection. Even if the 10.5% underwriting profit is combined with both investment income from insurance operations and investment income from capital and surplus, the estimated return on net worth is 9.9% for Fire and 9.1% for Extended Coverage. These are still well within Dr. Vander Weide's range, and thus the selected underwriting profit provision cannot be excessive.

Q: Did the Subcommittee consider a contingency provision?

A: Yes, the Subcommittee chose to reflect a 1% contingency provision. This is consistent with past filings and is common across the country. The contingency provision reflects the systematic bias that causes actual losses to be higher than reflected in the rates. There are multiple reasons for the bias.

Sources of this systematic bias in property insurance include, but are not limited to, judicial decisions that extend policy coverage beyond what was anticipated in the rates, legislative changes, and regulatory delay or reduction of rate filings and other factors.

Rate filings are generally not approved prior to their intended effective date or for more than requested. Courts rarely restrict coverage to less than intended in the policy forms and frequently expand coverage beyond what was intended. In addition, major unexpected losses can come from large and infrequent events of a type and magnitude that are not reflected in the experience period.

Thus, estimated premium that does not reflect a provision for these contingencies will fall short of needed premium very frequently. When these premiums are inadequate and underwriting losses are observed, an insurer must borrow from surplus to properly indemnify its policyholders or claimants. According to Actuarial Standard of Practice #30, the actuary should include a contingency provision if the assumptions used in the ratemaking process produce cost estimates that are not expected to equal average actual costs, and if this difference cannot be eliminated by changes in other components of the ratemaking process. The Subcommittee believes that a contingency provision is

appropriate and necessary, and it has conservatively selected a 1% factor in this Filing, the same as with all recent property insurance filings.

Q: Has the risk of a residual market assessment been considered in the Filing?

A: Yes. The residual market for property insurance in North Carolina is very large. The residual market consists of two mechanisms that have been set up by the North Carolina legislature to write policies in situations where the voluntary market is unable or unwilling to write at the rates available to it. In all 100 counties Dwelling policies can be written by the residual market mechanisms. For non-coastal areas that mechanism is known as the FAIR Plan. In the 18 coastal counties, Dwelling policies can be written by a separate residual market mechanism commonly known as the Beach Plan. The companies that voluntarily write property insurance in North Carolina are vulnerable to situations where large hurricanes cause losses that exceed the surplus and reinsurance of the residual market mechanisms. In such cases, there will be a non-recoupable assessment of up to $1 billion on the voluntary insurers writing property insurance in the state. This potential residual market assessment is a legislatively imposed cost of doing business in the state and is a condition for writing Dwelling insurance. The voluntary companies need to have and retain capital in order to contemplate these potential assessments. The Subcommittee reviewed an analysis done by Dr. Appel on the compensation for this assessment risk. The analysis is explained in the testimony of Dr. Appel. Based on this analysis the Subcommittee determined that a 3.6% factor is appropriate to reflect in the Filing. It is important to note that the assessment percentage would be higher if the exposure for the voluntary market companies was potentially greater than $1 billion.

Q: Was the cost of reinsurance considered in the Filing?

A: Yes. There are numerous scenarios where the potential losses due to a single hurricane are far greater than the entire premium collected by all the companies for the entire state of North Carolina. In order to remain viable long-term, the industry must purchase reinsurance. The costs associated with the reinsurance are costs of doing business in the state.

Q: What is reinsurance?

A: Simply, reinsurance is insurance for insurers. When insurers are aware of situations in which the potential losses are greater than the company is willing or able to tolerate, they purchase reinsurance or catastrophe bonds to mitigate those situations. Essentially the insurers will use a portion of the premium to purchase reinsurance. This is common across the industry, including at Allstate.

Q: How are the reinsurance costs reflected in the Filing?

A: The costs of reinsurance are incorporated through the work of Aon Benfield, based on Aon Benfield's extensive data and experience relating to reinsurance transactions. Aon

Benfield is the largest reinsurer in the world. Aon Benfield advised the Subcommittee as to the parameters of the reinsurance program for the hypothetical one company for which rates are being made in the Filing and then calculated the net cost of that reinsurance based on Aon Benfield's extensive data and experience. The parameters included the attachment and exhaustion points, the placement percentage and the inclusion of one reinstatement. The parameters were determined to essentially reflect the amount the amount of reinsurance that the hypothetical one company would purchase to protect its solvency in the optimal manner. Consistent with Aon Benfield's extensive experience and advice, the Subcommittee recommended the use of AIR's warm sea surface temperature event set and RMS' medium term model as the bases for determining the provision for reinsurance costs. Reinsurers, primary insurers and other parties customarily use such models to determine reinsurance rates. The results from those two models were averaged by Aon Benfield, and the blended average results were used in the calculation of the net cost of reinsurance displayed on page C-3 of the Filing.

Q: Why were actual reinsurance costs not used?

A: It is necessary to include the costs in the manner described above because it is not possible to incorporate the actual reinsurance costs of the various insurance companies. The approximately 65 individual insurance companies have different contracts that affect different lines, state combinations and perils. Some reinsurance contracts may be specific to North Carolina; others may apply to several states or even the entire country. It is not feasible to determine the reinsurance costs specific to North Carolina and specific to the line of Dwelling insurance in each individual contract. It is important to note that the calculation of the net cost of reinsurance in this Filing should relate exclusively to the costs in North Carolina. It is not appropriate for North Carolina insureds to assume the reinsurance costs of exposures in other states, and vice-versa. Some reinsurance contracts may be specific to the hurricane peril, while others may involve all types of wind perils including tornados. Some reinsurance contracts include numerous perils such as earthquake or terrorism. Some reinsurance contracts may be specific to homeowners, while others may include auto or commercial property losses. All of these complexities make it impossible to use the actual reinsurance costs.

Q: Have dividends to policyholders been considered in the Filing?

A: Yes. According to the Statement of Principles Regarding Property and Casualty Insurance Company Ratemaking, the rates should contemplate the cost of policyholder dividends. The Subcommittee determined that dividends have been negligible in recent years, and therefore chose to include a factor of zero with this Filing.

Q: Have deviations been considered in the Filing?

A: Yes. Deviations, or savings, are a cost of doing business in North Carolina for the insurers that have them approved. They are a cost of the risk transfer and therefore need to be contemplated according to the Statement of Principles Regarding Property and Casualty Insurance Company Ratemaking. Companies are required to reflect their

approved deviations. If rates are set without contemplating them, the industry would not achieve the profit provision included in the rates. The Subcommittee reviewed the net reduction in manual premium from deviations, consent to rate and Beach Plan surcharges for the years 2009 through 2013. The Subcommittee chose to include the average of the five years in the Filing. The selected deviation for the Fire portion of the Filing is 3.95%. The selected deviation for the Extended Coverage portion is 1.10%.

Q: What would happen if deviations were not considered?

A: The removal of deviations would limit the competitive marketplace in North Carolina. Deviations allow for companies to better attract and retain policyholders that they believe best fit their specific business model. If the overall deviations were not considered in the indication, it would lead to rate overall inadequacy. This could cause companies to pursue removing their deviations and ultimately leave them less well positioned to attract and retain their target policyholders. This and other issues relating to rate adequacy could lead to companies ultimately choosing not to do business in North Carolina.

Q: Are the data in the Filing reliable and accurate for ratemaking purposes?

A. Yes. The data underlying the Filing are reliable, accurate and appropriate for ratemaking. Individual insurance companies employ extensive procedures to assure the quality and reliability of ratemaking data used in the Filing. When individual companies submit their data to their statistical agents, the statistical agents review the data for possible errors and compliance with approved statistical plans. If an error is suspected, the statistical agents ask the company to review the data and to correct the data if necessary.

When ISO consolidates premium, loss and expense data from the statistical agents, it reviews the accuracy of the data and similarly requests that the data be reviewed and corrected if errors are suspected. These data include data for business written at or below the Bureau manual rates, business written under consent to rate procedures and business written in the residual market. When the Bureau assembles expense data and furnishes it to ISO, there are checks to determine the data's accuracy. Sometimes, if it is not feasible for a company to correct its data, that company's data is excluded from the Filing and that fact is noted in the Filing.

An additional check is that the Bureau requested the statistical agents to produce exhibits for the 10 largest writers displaying exposure distributions for key factors (such as territory, amount of insurance and protection class) for the years in the Filing. Each such company was asked to review and evaluate the accuracy of its data as reported to its statistical agent. Companies have confirmed that they have performed these reviews and that to the best of their knowledge their data are correct in all material respects. These companies constitute approximately 75% of the premium volume.

Q. Are changes in the territory definitions contained in the Filing?

A. Yes. The changes contained in the Filing for the Dwelling line comport with territory definitions that have been approved for the Homeowners line.

Q. Are the filed territorial rates the indicated rates?

A. No. In consideration of customer impacts, the Governing Committee directed that overall territorial impacts not exceed +35%. Therefore, the overall rate level proposed is +19.6% versus the indicated +27.2%.

Q. Do you have an opinion as to whether the indicated rate level changes in the Filing are excessive, inadequate or unfairly discriminatory?

A. Yes.

Q. What is that opinion?

A. First, let me note that I have relied upon the accuracy of the data supplied by the statistical agents and the Bureau. I have also relied on analyses performed by Aon Benfield, Dr. Appel and Dr. Vander Weide and on the work of Paul Anderson. With these qualifications, it is my opinion that the indicated rates are actuarially sound and meet the legal standard of producing rates that not excessive, inadequate or unfairly discriminatory. I qualify my opinion as it relates to the filed rates by noting that those rates have been developed by applying territory caps to the indicated rates. The filed rates are a reasonable step toward an adequate level.

Q. Does this conclude your prefiled testimony?

A. Yes.

PREFILED TESTIMONY
OF
ELIZABETH HENDERSON

2016 DWELLING RATE FILING BY
THE NORTH CAROLINA RATE BUREAU

Q. Please state your full name and business address for the record.

A. My name is Elizabeth Ann Henderson. My business address is Aon Benfield, 200 East Randolph Street, 11th Floor, Chicago, Illinois 60601.

Q. What is your involvement in this matter?

A. Aon Benfield has been retained by North Carolina Rate Bureau (NCRB) to provide expertise and analysis with respect to the expected hurricane losses and the net cost of reinsurance utilized in the 2016 NCRB Dwelling rate filing, and I head the team providing the analysis of the expected hurricane losses.

Q. Who is your employer and what are your primary duties for that employer?

A. I am employed by Aon Benfield, the world's largest reinsurance brokerage firm, and I am a Managing Director of the Catastrophe Risk Analytics group. I lead a catastrophe risk management team, consisting of 27 catastrophe modeling professionals, engineers, and meteorologists. I am responsible for

providing catastrophe modeling support for reinsurance placements and expected hurricane losses and am charged with positioning my team as a key differentiator in client solutions including support for multi-model analyses, benchmark pricing, data quality peer comparisons, model evaluation, real-time event response, portfolio optimization, catastrophe cost allocations, and rating agency questionnaire support. In effect, we assist our clients in all aspects of managing their exposure to catastrophe risk.

Q. Describe your professional and educational background.

A. I have been with Aon Benfield for 13 years since graduating from Northwestern University with Bachelor of Arts degrees in Mathematics and Philosophy. In my role at Aon Benfield I have participated in and lead the modeling efforts for reinsurance treaty placements on behalf of Aon Benfield's clients. My specializations include providing risk management consulting and catastrophe modeling services to United States property and casualty insurance companies, particularly in personal lines property, small commercial property and worker's compensation. I have worked directly with companies to help them analyze the amount of risk due to catastrophes to which they are exposing their capital and compare that risk to their risk tolerances.

Q. What models were utilized for these purposes?

A. In assessing their catastrophe risk, we utilize three different modeling firms: Risk Management Solutions (RMS), Applied Insurance Risk (AIR), and Impact Forecasting Elements (Impact Forecasting is a wholly owned subsidiary of Aon Benfield). We provide detailed analyses of the model results to enable companies to make business decisions around catastrophe risk management, including setting underwriting guidelines, developing rate indications, determining the appropriate amount of reinsurance to purchase and deploying growth capacity.

Q. Describe your early career at Aon Benfield.

A. I began working at Aon Benfield 13 years ago as a Catastrophe Risk Analyst. During my tenure at Aon Benfield I have worked within the Catastrophe Risk Analytics Group and have been promoted through five positions (Analyst, Senior Analyst, Associate Director, Director, and now Managing Director). My responsibilities grew with each new job as I expanded my capabilities. When I began my career as an Analyst, I was responsible for the day-to-day modeling for a variety of client accounts. This included processing and profiling raw client data into model-specific import files, importing client data into the models of AIR and RMS, setting up and executing model runs in AIR and RMS, and pulling out results and building exhibits. I was responsible for ensuring the accuracy of my work, and reporting back to my clients about their results and how those results impacted their reinsurance treaties. In my early career I spent most of my time

working within the models' framework and learning how different types of insurance terms are handled in each model, how to properly code client data for the most accurate results and how to interpret the manner in which portfolio changes and model changes impact results.

Q. How has your career progressed and changed over time?

A. In my current role at Aon Benfield I am responsible for the work output of a team of 27 Catastrophe Risk Analysts serving 64 clients. My job has three distinct areas of responsibility. First, I am responsible to my clients; I work directly with clients on specialized projects such as reviewing how their internal coding process impacts model results and making recommendations on refining their data to produce more accurate loss estimates. I help clients identify their profitable business opportunities and build a plan with regular monitoring to achieve the clients' growth plans. In addition to working directly on client projects, I meet regularly with my team to discuss and review other active client projects to ensure that we are delivering best in class analytics to all of our clients. My second responsibility is to my team. I am a mentor and a coach to all 27 members of my team, and I take steps every day to align individual performance goals with business and client needs. My third responsibility is to the business unit. I help to set the strategic priorities of the Catastrophe Analytics team within the context of the overall goals of Aon Benfield.

Q. Describe the role of Aon Benfield Analytics.

A. Aon Benfield Analytics provides consultative services to clients of Aon Benfield who sell primary insurance coverage and assists those insurers in the assessment of the risk of catastrophe loss to their portfolio and in the placement of reinsurance treaties to address that risk of catastrophe loss. The main areas of services to Aon Benfield clients include: catastrophe modeling; catastrophe insurance ratemaking assistance; actuarial services (e.g., range of loss and expense estimation, enterprise risk management, reinsurance analysis, capital analysis); rating agency modeling and analysis; insurance and reinsurance accounting; and tax and finance related modeling and assistance.

Q. Describe the role of the Catastrophe Risk Analytics group.

A. The Catastrophe Risk Analytics group is a part of Aon Benfield Analytics. The role of this group is to provide clients of Aon Benfield with analytics involving the management of catastrophe risk and how it relates to their reinsurance purchasing decisions. We provide clients with analyses of their catastrophe risk and develop their understanding around different model views for their portfolio. We help our clients develop a management view of their catastrophe risk against which they can evaluate reinsurance purchasing decisions.

Q. Describe your experience with catastrophe models.

A. Beginning 13 years ago in my role as a Catastrophe Risk Analyst I have used multiple models to evaluate catastrophe risk for my clients. My daily work requires me to be able to interpret and transform client data into appropriate "model-ready" files. I determine how to properly input the client data into the different models. I have prepared data and run analyses in the models RMS RiskLink, AIR Touchstone, Impact Forecasting Elements, and CoreLogic RQE, and have pulled and analyzed loss output from those models. I have observed and reviewed changes in the models during my tenure at Aon Benfield. I use the output of the models (such as PMLs, AALs, Layer Expected Losses and Historical Loss projections) to help clients identify the exposures at risk to a catastrophe at various confidence intervals. Clients compare those loss projections to their internal risk thresholds to determine how much reinsurance they need to protect their earnings and capital. The same models are also used by primary insurers and reinsurers to evaluate portfolios and determine an appropriate price for risk transfer and are used in catastrophe bond transactions.

Q. Describe your experience with catastrophe reinsurance.

A. Aon Benfield is the world's largest reinsurance brokerage. My role as a catastrophe risk analyst means that I am directly involved with our clients who are seeking to purchase catastrophe reinsurance. Output from our modeling is

used by our brokers, clients and capital markets to determine AAL's and the appropriate amount of reinsurance to purchase and what the appropriate fair market price for that reinsurance should be.

Q. Do you speak on topics pertaining to catastrophe modeling?

A. Yes. I speak annually at the Aon Benfield Analytics Client Conference on various topics related to catastrophe modeling. That conference is routinely attended by primary insurers, reinsurers, regulatory agencies, and modeling firms.

Q. What was Aon Benfield's role in this filing with respect to expected hurricane losses?

We provided advice to the NCRB regarding how to input the exposure data it provided, how to run the AIR and RMS models consistently based on that exposure data, how to assure that the model output is correct and how to blend the results of the two models in the manner utilized in the marketplace by Aon Benfield's clients.

Q. Did the NCRB ask Aon Benfield to run the AIR and RMS models?

A. Yes. We ran the models of AIR Touchstone and RMS RiskLink. These are the most commonly relied upon hurricane catastrophe models in the industry and we run these two models on all of our clients' data, regardless of whether or not either model is used by the client to set rates. Our view is that it is important to understand the two primary views of risk that exist in the industry. These two models are routinely relied upon by reinsurers in pricing catastrophe risk and by primary insurers in determining anticipated hurricane losses. More than half of our clients use two models when evaluating their catastrophe risk and blend those results, as opposed to relying only on one model for management decisions. Of those that utilize two models, the vast majority blend the results evenly, taking a straight average. We have used the same approach for the NCRB to determine the appropriate modeled hurricane losses to use in the rate filing. Our general recommendation to the NCRB and to other clients is to use a straight average when calculating a blend of the results. This means that we run the individual models and determine the appropriate allocation of reinsurance and loss costs independently for each model. Then we average the two results to determine the blend. The vast majority of our clients, who do blend, use this method. One reason is due to the ease of understanding and auditing the results. Models change frequently in different ways, and it is important for people making business decisions based on those models to be able to track those changes. By first determining the losses from RMS and AIR independently, you can gain insight into how each model interprets the risk differently. It is an approach that involves an insurer's access to detailed information from both

models and then uses a blended metric to make purchasing decisions and allocate costs.

Q. Is it customary to run multiple models to determine catastrophe risk for your clients?

A. Yes. At Aon Benfield we believe it is important to understand the various views of catastrophe risk that exist about any particular client's portfolio. In a reinsurance transaction, multiple parties must agree upon the cost to transfer the risk. Our clients need to understand how the market will be interpreting their catastrophe risk; therefore, it is important for them to understand how various models interpret their portfolios.

Q. Is it common that modeled losses will differ between the various model vendors?

A. Yes. There is a degree of uncertainty, both up and down, in predicting losses from catastrophes. That is a natural consequence of the substantial volatility associated with the occurrence of relatively infrequent and rare events. While all modeling firms start with relatively similar meteorological and insurance data inputs, such as information on past storm characteristics and claims data from insurance companies, there are differences between modelers in their approaches to interpreting and supplementing this data to build a robust model.

The process of developing the models brings with it a degree of uncertainty in the results, although there is no inherent upward or downward bias in this degree of uncertainty. Modelers must take the known meteorological data from actual storms and employ standard statistical techniques to distribute that limited data to create a distribution of storms that may happen in the future. This is why models can take similar input and come up with different answers. The spread between two views of the same risk helps companies understand the uncertainty inherent in these models. Through blending of the results of multiple models, clients can better manage their catastrophe risks despite variation between model results. Given the number of variables involved in the development of a catastrophe model and the degree of uncertainty associated with each variable, it would be unexpected and atypical if two independently derived models resulted in the same output or conclusions on a given set of data.

Q. How do the models change over time?

A. Over time modelers utilize advanced research and loss analyses to enhance their methodology, applying the most recent and relevant scientific understanding to their models. New research into past events, updates to building practices and codes, insight from engineering experiments and findings as to claims experience from recent events are among the many different types of information that are used to inform how the modelers make updates to their models. Each

modeling firm takes a different approach to how frequently it updates its models and how it prioritizes the schedule by which perils and regions will be updated.

Q. Do modeled losses change as updated data is entered into the models?

A. Yes. As noted above, the models are reliant on many sources of data. Data on past storms and updated building code data, for example, will be used by modeling firms as inputs into developing their model. For the insurer, changes in the coverage and the underlying policies-in-force will change the model output. Also, changes in an insurer's portfolio composition, i.e. where they write new policies and the geographic concentration of their exposures over time will change the results of the models.

Q. How do the models differ in their event rate calculations?

A. RMS and AIR have different methodologies for their event rate calculations. AIR bases their event sets on groups of simulated years. They offer 10,000, 50,000, and 100,000 year event sets. A simulated year contains a set of events that take place for that given year. Every event is assigned the same probability in the AIR event set. This probability is equal to 1 divided by the number of years in the event set. For NCRB we used the 100,000 event set, and therefore the rate for each event was 0.00001. RMS does not use yearly simulations, rather they assign specific probabilities to each event independently. The sum of the

rates for all of the events will equal RMS's view of hurricane risk for any given year. For example, if the sum of all Category 1 hurricanes rates is 0.5, one Category 1 would be expected to affect the area of interest every 2 years. To compare this to AIR rates, one would sum the 0.00001 for all Category 1 events in AIR's event set.

Q. How do clients typically account for variation in the model losses between different models?

A. It has become increasingly common for companies to use two models. As I said, more` than half of our clients use two models when evaluating their catastrophe risk, blending those results. Of those that utilize two models, the vast majority blend the results evenly, taking a straight average, as has been done for the NCRB in this filing. The percentage of clients that blend models to build a management view of risk has grown substantially in recent years. In my opinion, this has been driven by large loss experience, most specifically from hurricanes, that demonstrate the degree of uncertainty around any single selection, as well as what I will call model change volatility. The blending of two models produces less volatile and more reliable results over the long term than the use of a single model.

Clients are also exposed to volatility related to model change. When the models make changes to their underlying assumptions around frequency, hazard, and vulnerability, clients will see their catastrophe loss estimates change. Because the modeling firms make updates on different schedules, and often interpret and apply new research in different ways, it results in a changing risk management environment. Using a blended view will smooth out some of that model change volatility over time.

Q. Let's talk further about the work Aon Benfield performed for the NCRB for this Dwelling rate filing. Can you describe the client data that was employed as input for the model runs?

A. The data we employed was provided to us by the NCRB. My understanding is that the data had been compiled on behalf of the NCRB by Insurance Services Office (ISO). The NCRB advised us that the data consisted of the aggregate exposure information for all dwelling risks in North Carolina, including those written by the companies and those written by the residual market (which in North Carolina is the NCIUA, or Beach Plan, and the NCJUA, or Fair Plan). In effect, the NCRB asked us to run the models using the aggregate data as if there were a single company writing all of the dwelling insurance in North Carolina.

Q. Please describe what Aon Benfield then did with the data provided by NCRB.

A. As is customary in our work, we reviewed the data received from the NCRB for completeness and reasonableness before we input it into the AIR and RMS models. Since the two models have different formats for inputting data, we worked with the NCRB to assure that the exposure data was properly and consistently entered in the required format for each model. We are accustomed to this procedure because we have to do the same thing for the many individual companies that we represent.

The next step was to input the data and run the models. We ran the AIR Standard model and the RMS Historical model for the purpose of determining the modeled hurricane losses. We ran the AIR WSST model and the RMS Medium Term Rate model for the purpose of analyzing the cost of reinsurance against our extensive reinsurance market data, which is what we always do in assisting our clients with their reinsurance placements. In my experience, it is standard practice throughout the industry to rely upon the models we used to determine modeled hurricane losses and in reinsurance placements.

After the models were run, we reviewed each model's output individually to be sure that the output resulted from a consistent entry of the same exposure data. We again followed the same procedure for assuring data quality that we follow for all of our clients. Then we blended the results of the two models, taking a straight average of the results as I described earlier. We again reviewed the blended results to assure that the blending procedures were correctly performed

and that the blended results were correct. Once we were satisfied that the results were correct, we provided the blended modeled hurricane losses to the NCRB for use in its dwelling rate review. At the NCRB's request, we also provided the results to Milliman for its use in the work it was doing as part of the NCRB's dwelling rate review. Exhibit RB-6 sets forth the blended modeled hurricane losses resulting from the work I have described. Based on my knowledge and experience and the input data provided by the NCRB, these modeled hurricane losses are reasonable and appropriate projections of expected hurricane losses for use by the NCRB in its dwelling rate review and rate filing.

Also, we employed these blended results as part of our work determining and allocating the cost of reinsurance. My colleague, Robert Fox, led our analysis of the net cost of reinsurance, and his testimony is also included in this filing. I assisted with that work and, from my perspective the procedures that we followed were consistent with our standard business practices in assisting our clients with their reinsurance placements and produced results that are reasonable, sound and reliable.

Q. Does that conclude your testimony?

A. Yes.

North Carolina Rate Bureau
Gross Modeled Hurricane Expected Losses including Cat LAE and Trend

Territory	Modeled Expected Losses
110	19,477,739
120	22,484,405
130	1,732,780
140	14,148,066
150	3,155,789
160	3,978,240
170	124,364
180	1,954,088
190	997,184
200	731,144
210	453,935
220	2,061,478
230	1,243,074
240	1,229,028
250	790,677
260	277,316
270	1,395,966
280	241,637
290	344,346
300	223,529
310	987,771
320	542,565
330	33,122
340	1,174,157
350	331,579
360	438,615
370	19,419
380	46,498
390	40,046
Total	80,658,556

Modeled hurricane expected losses for North Carolina Rate Bureau, net of limits and deductibles. Results include demand surge and exclude storm surge. Losses represent 50/50 blend of AIRv3.1 100k Standard event set and RMSv15 Historical event set. Results also include 6% Cat LAE and 9.9% trend factor.

EXHIBIT RB-7

PRE-FILED DIRECT TESTIMONY OF ROBERT C. FOX

2016 DWELLING INSURANCE RATE FILING
by the
NORTH CAROLINA RATE BUREAU

Q. Please state your full name and business address for the record.

A. My name is Robert Charles Fox. My business address is Aon Benfield, 200 East Randolph Street, 11th Floor, Chicago, Illinois 60601.

Q. What is your involvement in this matter?

A. My employer, Aon Benfield, has been retained by North Carolina Rate Bureau (NCRB) to provide expertise and analysis with respect to the expected hurricane losses and net cost of reinsurance utilized in the NCRB's 2016 Dwelling Insurance rate filing. I am part of the team at Aon Benfield that has performed those services.

Q. You indicated that you are employed by Aon Benfield. Who is Aon Benfield and what are your primary duties for that employer?

A. Aon Benfield is the world's largest reinsurance brokerage firm. I am Managing Director of the Catastrophe Actuarial practice group within Risk and Capital Strategy, a division of Aon Benfield Analytics. My primary responsibility is to assist insurance company clients of Aon Benfield in the areas of pricing and managing catastrophe risk.

The clients I work with buy some of the largest reinsurance programs in the world and many of these programs are exposed to hurricane risk along the Atlantic and Gulf coasts of the United States.

Q. Describe the role of Aon Benfield Analytics.

A. Aon Benfield Analytics is a division of Aon Benfield, and it provides consultative services to reinsurance clients of Aon Benfield. The main areas of services to Aon Benfield clients include: catastrophe modeling; catastrophe rate making assistance; actuarial services; rating agency modeling and analysis; insurance and reinsurance accounting; and tax and finance related modeling and assistance.

Q. Describe the role of the Catastrophe Actuarial practice group.

A. The role of this group is to provide clients of Aon Benfield with analytics and related support involving the pricing and management of catastrophe risk. We provide estimates and allocations of expected catastrophe costs for use in accounting, ratemaking, strategic planning, profit sharing, and production incentives. These catastrophe costs are expected average annual losses, the net cost of reinsurance, and cost of capital required to support retained catastrophe risk.

Q. What is catastrophe reinsurance, who buys it, and why do they buy it?

A. Reinsurance is insurance for insurance companies. An insurer that provides insurance to another insurer is called a reinsurer. The policy the reinsurer issues

reflecting the agreement to assume risks from the original policy issuing insurer is referred to as a reinsurance treaty or a reinsurance contract. It is typically purchased in layers of coverage, with each layer attaching where the prior layer exhausts.

While much of the risk an insurer assumes by writing insurance policies, house fires for example, can be diversified by writing multiple policies, this increases the insurer's exposure to natural catastrophes. Because catastrophe risk can threaten the solvency of an insurer and impair its ability to pay the claims of its policyholders, insurers with significant property exposure will secure catastrophe reinsurance through traditional reinsurance treaties or catastrophe bonds. This reinsurance transfers catastrophe risk from individual insurers to the global reinsurance market, thereby protecting the solvency of the insurance industry and helping to ensure that all policyholder claims will be paid at a lower cost than maintaining surplus sufficient to retain the risk.

Q. Describe your professional and educational background.

A. I have been employed as an actuary for twenty-six years, all of that time devoted to the actuarial science called ratemaking. During thirteen of those twenty-six years I was employed at Nationwide Insurance, where I developed rate filings for Homeowners and Auto, researched and improved ratemaking methodologies, and developed spreadsheets to implement those methodologies.

I was hired by Aon Benfield (then Aon Re) in 2005 to build a team dedicated to providing its primary insurance company clients with analytics based on catastrophe model output and expertise related to the pricing of catastrophe risk.

I graduated from Wheaton College in 1990 and received a bachelor of sciences degree in mathematics. I am an associate of the Casualty Actuarial Society and a member of the American Academy of Actuaries. I have satisfied the continuing education requirements of and am in good standing with those organizations.

Q. Describe your experience with hurricane models.

A. I have utilized hurricane model output in ratemaking since the mid-1990's as my employer was an early adopter of hurricane modeling and I was involved in the evaluation and implementation of our first model. Prior to that time, I and many other actuaries were relying on various procedures based on historical hurricane loss data. Computerized models became available in the 1990's and became the state of the art by the late 1990's. Today, computer hurricane models are widely accepted as the best way of determining expected hurricane losses for ratemaking purposes.

Since joining Aon Benfield in 2005, I have used catastrophe model output heavily in my daily work for our insurance company clients. The models I have used most heavily are those for the perils of hurricane, earthquake and fire following, convective storm, and wildfire in the United States. I am personally responsible for our compliance with Actuarial Standard of Practice 38—Use of Models Outside the Actuary's Area of Expertise (ASOP 38), and actuaries at a number of clients of Aon Benfield state full or partial reliance on me as having performed the steps required by the standard. I have advised over 100 insurance companies on incorporating the results of catastrophe

models into primary insurance rates, with many of these having significant exposure to hurricane risk.

Client rate filings require allocating modeled loss costs to legal entity or business unit, line of business, policy form, and geographic unit. For filing purposes the most common geographic unit is rating territory, but finer detail is often provided and allows for evaluation of territory definitions. I also assist clients in incorporating model results appropriately in statewide indications and relativity analyses, either up front or by reviewing a filing prior to submission. Once a filing is submitted, I am heavily involved in helping clients respond to regulator questions regarding catastrophe models.

Q. Describe your experience with catastrophe reinsurance.

A. I have incorporated reinsurance costs into rate filings since the late 1990's. Since joining Aon Benfield in 2005, I have analyzed thousands of catastrophe reinsurance layers in my daily work for Aon Benfield's insurance company clients. My work involves determining reinsurance costs for client rate filings, advising clients on the rate implications of various reinsurance structures, and developing strategic plans with executive management of client insurers.

Similar to my answer on modeled loss costs above, client rate filings require allocating catastrophe reinsurance costs to legal entity or business unit, line of business, policy form, and geographic unit. For filing purposes the most common geographic unit again is rating territory, but finer detail is often provided and allows for evaluation of territory definitions. I also assist clients in incorporating reinsurance costs appropriately in

statewide indications and relativity analyses, either up front or by reviewing a filing prior to submission. Once a filing is submitted, I am heavily involved in helping clients respond to regulator questions regarding reinsurance costs.

I am frequently involved in evaluating and communicating the primary insurance rate impacts of various reinsurance structures. Since this involves multiple divisions of a primary insurer, these conversations typically involve more senior management. Evaluating rate impacts involves modeling and estimating rates-on-line for various reinsurance structures as well as their impact on required capital. Because reinsurance and capital costs involve different cost drivers, these costs are sometimes allocated to state and line of business level for a more detailed analysis of rate impacts.

Strategic planning involves the most detailed analysis and collaboration with the highest levels of client management. These projects often involve multiple representatives, some of whom may be a vice president, president, chief actuary, CFO, COO, or CEO depending on the size of the company. This analysis involves allocating all costs associated with catastrophe risk, expected losses, reinsurance costs, and capital costs, down to the individual policy or location level, adding provisions for non-modeled catastrophe and non-catastrophe losses, and expenses, and comparing to policy premiums. The results are mapped and aggregated along various dimensions to identify segments for rate action and/or growth. Multiple scenarios are evaluated for their impact on rate adequacy and some measure of portfolio size. The size of the portfolio may be measured in premium, insured values, or policy counts, depending on the goals of the client.

Q. Do you speak on topics pertaining to insurance, catastrophe modeling, and/or catastrophe reinsurance?

A. Yes. I speak frequently on ratemaking for catastrophe risk, catastrophe risk management, and strategic planning for property insurance lines. All of these involve applications of catastrophe model output and reinsurance costs. In addition to speaking at Aon Benfield's annual Analytics Conference every year since 2006, I have spoken at meetings of the Casualty Actuarial Society (CAS), the Southeastern Regulators Association (SERA), the Southern California Casualty Actuarial Club (SCCAC), the Alabama Governor's Affordable Home Insurance Commission (AHIC), South Carolina's Coastal Property Task Force, and the Milliman Conference for Chief Actuaries. In addition, I have held educational meetings or less formal discussions on these topics with regulators in Alabama, California, South Carolina, Massachusetts, and Mississippi.

Q. Have you testified in other jurisdictions regarding catastrophe modeling or reinsurance?

A. Yes, I have testified in Florida regarding the use of hurricane models in ratemaking and incorporation of the net cost of reinsurance in actuarially sound rates. I have also testified in California regarding the use of wildfire and fire following earthquake models and the net cost of reinsurance in ratemaking.

Q. What was your role in this filing with respect to expected hurricane losses?

I provided advice to NCRB regarding best practices for estimating expected hurricane losses for ratemaking based on my experience advising primary company clients, communications with regulators in several states, and an annual review of hundreds of rate filings by me and my staff.

Q. Are catastrophe simulation models commonly used by insurers for ratemaking in catastrophe-exposed lines and jurisdictions?

A. Yes, catastrophe models, especially those modeling hurricane and earthquake risk, have become the standard method of estimating catastrophe risk in rate filings. In fact, the use of a certified hurricane model is required by law in Florida, the most hurricane-prone state.

Q. What is meant by the term, "certified," in your response?

A. The Florida legislature in 1995 created the Florida Commission on Hurricane Loss Projection Methodology (FCHLPM) to review both the public and trade secret information underlying submitted models and determine whether or not to certify each model as "accurate and reliable for ratemaking." The Commission is comprised of the Florida Insurance Consumer Advocate, the Chief Operating Officer of the Florida Hurricane Catastrophe Fund (FHCF), The Executive Director of the Citizens Property Insurance Corporation, the Director of the Florida Division of Emergency Management, the actuary member of the FHCF Advisory Council, an employee of the Office of Insurance Regulation who is an actuary responsible for property insurance rate filings, five members appointed by the state's Chief Financial Officer (an industry actuary, a

state university finance expert with a background in actuarial science, a state university statistics expert with a background in insurance, a state university expert in computer system design, and a state university expert in meteorology who specializes in hurricanes), and a licensed professional structural engineer who is a full-time faculty member in the state university system and who has expertise in wind mitigation techniques. The Commission is supported by a panel of additional experts who conduct on-site reviews of each model at the headquarters of the firm submitting the model. The professional team consists of actuaries, meteorologists, computer scientists, statisticians, hydrologists, structural engineers, and a coastal engineer.

I have personally attended several meetings of the FCHLPM and am convinced that the Commission's review of hurricane models is the most rigorous and thorough review possible outside of the reviews conducted internally by the modeling firms themselves.

Q. How is this certification in Florida relevant to ratemaking in North Carolina?

A. Many state regulators, including those in South Carolina, Alabama, Louisiana, and Texas, look to Florida's Commission to determine whether or not to accept a particular model for ratemaking because it is the only public entity that thoroughly examines hurricane models to determine their suitability for use in ratemaking. Most aspects of the Commission's review are as applicable to North Carolina as they are to Florida.

Q. Are the hurricane models used in the Rate Bureau's Dwelling Insurance rate filing to estimate expected hurricane losses certified by the Florida Commission?

A. Yes, the AIR Hurricane Model for the United States, Version 15.0.1, as implemented in Touchstone 3.1, was certified by the FCHLPM on October 14, 2015 as “accurate and reliable for projecting hurricane loss costs and probable maximum loss levels for residential property in Florida.” AIR has had a certified model in Florida continuously since 1996.

The RMS North Atlantic Hurricane Model Version 15.0.1 was certified by the FCHLPM on January 20, 2016 as “accurate and reliable for projecting hurricane loss costs and probable maximum loss levels for residential property in Florida.” RMS has had a certified model in Florida continuously since 1997.

Both current certifications expire on November 1, 2017, by which point both firms are expected to have updated models accepted by the Commission.

Q. What level of credibility is typically assigned to the blended results of catastrophe simulation models in ratemaking?

A. It is industry standard practice that, if multiple models are used, the blended results of the models are considered 100% credible.

Q. What does that mean?

A. Credibility is a relative measure, which depends not only on the credence an insurer places in the model output, but also on the availability of other potential estimates of expected catastrophe losses. Since catastrophe models incorporate all known

information pertaining to catastrophe risk, there is no other data that would improve the estimate of expected catastrophe losses if it were used to complement the model output. Catastrophe models produce estimates that involve a significant amount of uncertainty, but model uncertainty is significantly less than the uncertainty involved in any other approach. Catastrophe models are by far the best tool available to insurers to estimate their exposure to catastrophe risk.

Q. Is it increasingly common for companies to use multiple models in rate filings?

A. Yes. For a variety of practical reasons, some companies continue to use only one model. All companies filing property insurance rates in Florida use a single model because the Office of Insurance Regulation (OIR) there prohibits the use of multiple models for ratemaking. However, I always recommend the use of at least two models.

Q. Why does the Florida Office of Insurance Regulation prohibit the use of multiple models for ratemaking?

A. Florida statutes require that companies use “a” model accepted by the FCHLPM in rate filings. The OIR has interpreted this language to mean that companies must use “one and only one” model. This conclusion is best understood as a legal interpretation rather than an actuarial opinion. When the statutes were revised in 2014 to accommodate private flood coverage, they were written to specifically permit the use in rate filings of a straight average of the results from multiple flood models.

Q. What advice do you give clients of Aon Benfield regarding the use of multiple models versus a single model?

A. As I said earlier, I always recommend a multi-model approach using at least two models, weighting the models equally. Not only are you not overly beholden to the assumptions of a particular model, but you also temper any swings that might occur when a vendor updates a model.

Q. Did the Rate Bureau seek your advice on the use of multiple models versus a single model?

A. No. The Rate Bureau had already decided to use two models when it contacted Aon Benfield about its assistance with this Dwelling insurance rate review.

Furthermore, the Rate Bureau indicated in our initial discussions that it desired to use the AIR and RMS models that I identified earlier. I was already very familiar with those models and was very comfortable with the idea of the Rate Bureau using them.

Q. Would you please explain why or how it is that you were already familiar with the AIR and RMS models?

A. At Aon Benfield, we use these models on a daily basis in our work, and I have spent a great deal of time familiarizing myself with these models. As I mentioned earlier, I am personally responsible within our team for our compliance with ASOP 38, and I have

performed the necessary reviews of the AIR and RMS models required by that standard.

Q. What types of events are included in the AIR and RMS hurricane models?

A. I've spent a lot of time researching this question, as it comes up frequently in conversations with clients. The simple answer is that the models include hurricanes but not tropical storms, but that answer isn't as simple as it sounds. Consider Gabrielle (2001), which made landfall south of Tampa as a tropical storm but became a hurricane after crossing the state and heading back out to sea. Isidore (2002) was a hurricane in the Gulf, but weakened to tropical storm strength before making landfall near New Orleans. Cindy (2005) was classified as a tropical storm at the time of the event, but was later reclassified as a hurricane. Sandy (2012) produced hurricane winds over the US before finally making landfall as a tropical storm. All of these events are considered hurricanes by the National Hurricane Center because they were hurricane strength at some point in their existence.

We prepared a list of these events and others and sent them to both AIR and RMS to determine whether or not they considered these modeled hurricane events. Based on their responses and some subsequent conversation, we concluded that for an event to be considered a modeled hurricane event for their US models, both firms require that the event produced hurricane-force winds over the US. Of the events mentioned above, Cindy and Sandy were the only modeled hurricane events.

Q. Why is the designation of an event important?

A. Any event that is not addressed by the model needs to be reflected in a provision for non-modeled losses in a rate filing. The responses from the modelers were consistent with the way Property Claim Services (PCS) designates events. Any event assigned a catastrophe code by PCS is also assigned a cause of loss. If that cause of loss is "hurricane," all losses associated with the event should be removed from traditional ratemaking approaches as they are addressed by the hurricane model.

Q. How should hurricanes be addressed that lose strength to tropical storm level or even lower before reaching North Carolina?

A. The goal is to have all expected losses addressed somewhere but none double-counted. The most common approach from an individual company perspective is to remove from historical experience all losses from events that are assigned a hurricane-designated PCS catastrophe code, since these events are the same as those the modeling firms consider modeled hurricane events. Unfortunately, PCS codes are not utilized by all companies reporting data to the Rate Bureau, so when aggregating industry data ISO must use a more complicated approach.

Q. Have you reviewed the approach taken by ISO to remove hurricane losses from the historical experience?

A. Yes, I have.

Q. Do you believe based on your review that the ISO approach is reasonable?

A. Yes. Given the data available to the Rate Bureau and ISO, I think the approach produces a reasonable complement to modeled hurricane losses. I see no reason to believe that any hurricane losses might be double-counted, even for lower wind speeds far out from the eye of the hurricane or associated with hurricanes that have weakened but are still causing damage.

Q. What is demand surge?

A. Demand surge represents the increase in the cost of labor and materials needed to repair damaged property following a significant natural catastrophe event. This increase has been observed following such very large events and it is a natural result of the increased demand for labor and materials in those situations. As a result, the models incorporate it into their loss estimates.

Q. Which applications of catastrophe model output typically reflect demand surge?

A. All applications of catastrophe model output should reflect demand surge. There is no reason to underestimate the impact of large events by ignoring the increase in demand for labor and materials as a result of those events. In our experience, all companies run the models with demand surge. In fact, the only times we ever run a model without demand surge at Aon Benfield are to measure the impact of demand surge for testing purposes and where specifically requested, such as for the South Carolina Department of Insurance, which requires that the impact of demand surge be

separately displayed in filing forms. Here, the Rate Bureau requested that we also run the models without demand surge so that it could provide certain statutory information in the filing.

Q. Does South Carolina or any other state prohibit the inclusion of demand surge in modeled losses for rate filings?

A. No. South Carolina asks for the impact of demand surge in filing forms, but doesn't prohibit its inclusion in expected losses. I'm not aware of any prohibitions against the use of demand surge in rate filings. In fact, the Florida Commission standards actually require that certified models incorporate demand surge based on relevant data and actuarially sound methods and assumptions.

Q. North Carolina has laws prohibiting "price gouging" following a hurricane. Doesn't that eliminate demand surge?

A. No. Florida has a similar law. Demand surge can and does occur due to supply and demand economics in situations that would not be considered price gouging and/or that would not be prevented by statutes prohibiting price gouging.

Q. Does it make sense for North Carolina hurricane losses to include demand surge for very large events impacting other states even if those events were less significant in North Carolina?

A. It does. Labor and materials can and do move freely across state lines, so demand surge is a regional, rather than a state-specific, phenomenon.

Q. The models contain simulated hurricane events that produce Category 5 wind speeds over North Carolina, even though North Carolina has not experienced Category 5 wind speeds in the recorded experience. Should those events be excluded from the models for ratemaking purposes?

A. No, that would not be appropriate. The meteorologists and other experts who have created the models have determined that it is appropriate to include simulated hurricane events that produce Category 5 wind speeds over North Carolina, and it is not appropriate for me as an actuary to interpose my judgment over that of those experts and to adjust the model in that manner unless I have evidence indicating that such an adjustment should be made. As I described earlier, I have performed a detailed review of both the AIR and RMS models and I am not aware of any evidence indicating that such an adjustment of the models would be reasonable or appropriate. Further, it would not be reasonable or appropriate to exclude individual simulated events from the model results simply because they are rare or large. Doing so would improperly bias the results downward without justification.

Q. Is it reasonable that rare simulated hurricane events should have a significant impact on expected average annual losses?

A. Absolutely. This is the nature of skew distributions like that of hurricane activity. Looking at the history of PCS hurricane events in North Carolina, two events account for

over 60% of losses in today's dollars. Two events over the 66-year history of PCS means that 60% of losses came from 3% of the years tracked by PCS. Almost 80% of historical losses come from three events or 4.5% of the years. It is reasonable and expected that rare events will have a significant impact on expected average annual losses.

Q. Earlier you mentioned that the projected losses produced by the catastrophe models may involve a significant amount of uncertainty. Does that uncertainty mean that it is appropriate to discount the losses produced by the models?

A. No. Uncertainty is an inherent part of modeling, but the uncertainty in these models means that the resulting modeled losses could be too low or too high. Unless one has clear and reliable evidence that a model's results are higher than they should be, the uncertainty that exists in catastrophe models is not a reasonable or appropriate basis upon which to discount those model results.

Q. Are you aware of how the reinsurance program was designed for purposes of this rate filing?

A. Yes, I am. Our team reviewed the actual reinsurance programs of our client companies writing property insurance in the Southeast, including North Carolina, that are currently in force. We set the attachment and exhaustion points of the proposed reinsurance program at the average attachment and exhaustion points of those actual programs. We then sent this information to Aon Benfield brokers actually working with companies in the reinsurance market and requested input as to how the various layers

of reinsurance would be structured in the current marketplace. Based on the guidance received from those brokers, the reinsurance layers between the attachment and exhaustion points were determined. We then presented our proposed reinsurance structure to the Rate Bureau, and the Rate Bureau approved it. This reinsurance structure, as recommended by Aon Benfield and approved by the Rate Bureau, is shown in Exhibit RB-7A accompanying this testimony.

Q. Do you believe the reinsurance structure selected by the Rate Bureau is reasonable?

A. Yes. The approach taken by the Rate Bureau is consistent with other elements of the rate filing. There is an inherent trade-off between reinsurance and required capital. Any risk that an insurer cedes to reinsurers is a risk that the insurer does not have to fund with capital. Any risk retained must be funded with capital that requires a return, or profit.

For ease of incorporation into the remainder of the filing, we designed the reinsurance structure for 2017. This simply means that the modeled event losses used to design and price the reinsurance program were trended to 2017 for all purposes related to the provision for net cost of reinsurance.

Q. Why does the reinsurance program consider perils other than hurricane?

Peril-specific reinsurance towers are rare, so the program was designed on an all-perils basis. The Dwelling insurance policies contemplated in the Rate Bureau filing are

exposed to not only hurricane losses, but also convective storm (tornado and hail) losses, and fire following earthquake losses, so the program is consistent with what the aggregate one company assumed by the Rate Bureau would purchase. The filing does not include the reinsurance costs for perils other than hurricane, and therefore includes only the portion of the costs we developed that pertain to the hurricane peril. Our all-perils approach accurately reflects the way reinsurance programs are designed and purchased in the reinsurance market, and the portion of the costs we developed and identified for the Rate Bureau as pertaining to the hurricane peril reasonably and accurately reflect the costs of the hurricane portion of the reinsurance program.

Q. Why doesn't the reinsurance structure consider other lines of business or other states?

At the request of the Rate Bureau for consistency with the remainder of the filing and with prior year's filings, the reinsurance structure assumes that only Dwelling insurance for North Carolina is covered by the treaty. Insurers purchase a wide range of catastrophe reinsurance structures, with layers covering anything from a single state and peril to a countrywide or even global layer covering all perils. If the Rate Bureau were to depart from consistency with the remainder of the filing with respect to its North Carolina-only approach, there is no alternative reinsurance structure that would be more appropriate for all insurers writing Dwelling insurance in the state.

It is also important to note that there is no diversification benefit (and no reduction in cost) to be gained by writing other property lines such as Homeowners or Commercial

Property. These just represent more exposure in the same place and would increase reinsurance cost.

There is also little diversification benefit to reinsurance rates from writing in multiple states, even geographically diverse states. Financial theory says that investors aren't willing to pay extra for the stock of a diversified firm because they can diversify more cheaply themselves. This same thinking applies to reinsurers. A company with a diversified book doesn't pay less for reinsurance because the reinsurer can diversify the book more cheaply than the insurer.

A company with a well-diversified book can save reinsurance premium by sharing the layers they buy across multiple geographies. However, this savings comes from buying less reinsurance and not by paying reduced rates, and it comes with an increase in risk. For example, a typical reinsurance layer covering North Carolina would include one reinstatement of the coverage limit so that North Carolina insurers would have reinsurance coverage for two North Carolina events. If the layer were made to cover Texas as well, and Texas generated a reinsurance recovery, North Carolina would be left with reinsurance coverage for only one event. If Texas experienced two significant events, North Carolina would have no reinsurance coverage at all.

Q. How was the reinsurance premium estimated?

A. We used two approaches. First, we used our Technical Pricing Model, which is a proprietary model of reinsurance market prices that we maintain. Being the largest reinsurance broker provides us the opportunity to build a regression of reinsurance

market rates-on-line based on insurer modeled expected losses and volatility in each layer by peril and catastrophe model vendor. This regression is refreshed twice a year following each renewal period and provides the most rigorous estimate of reinsurance pricing for the risk ceded. Relevant to the discussion above regarding the assumption of a single state reinsurance program, the Technical Pricing Model reflects that North Carolina hurricane risk is somewhat diversifying against the peak Florida hurricane risk of the reinsurance market. This regression takes a significant amount of time to complete, so the most recent results are as of January 1, 2016, with treaties expiring December 31, 2016.

The second approach is to analyze the relationship between loss-on-line and rate-on-line for the most recent renewal period for regional insurers with Atlantic coast but no Florida exposure. This approach is less technical, but uses more current information. In a changing market, this can be useful.

The results of the two approaches describe above were similar, so we selected a straight average of rates-on-line derived from each as shown in Exhibit RB-7B. Before finalizing our recommendation to the Rate Bureau, we requested a review of our results from some of the more experienced brokers in our office, and they agreed that our rates-on-line were reasonable.

Q. Are reinsurance rates regulated the way primary rates are?

A. No they are not. Market rates are determined in a free market which is very competitive. Both parties are knowledgeable and sophisticated regarding the risk

transfer, and the buyer typically has the support of and representation by a broker to strengthen their position.

Q. How was the reinsurance premium allocated?

A. We allocated the reinsurance premium to peril and territory using an algorithm derived from our Technical Pricing Model as shown in Exhibit RB-7D. Designed to replicate the way the reinsurance market prices risk, the model breaks down reinsurance premiums into three drivers: weighted ceded losses by peril, a capacity charge allocated on a quantity we call Internal Correlated Standard Deviation, and reinsurer cost of capital, allocated on External Correlated Standard Deviation.

For lower layers, expected ceded loss is the primary driver of reinsurance premiums so the allocation is based mostly on ceded losses (81.12% for Layer 1). Expected ceded losses are weighted by regression-derived coefficients that reflect the reinsurance market's view of model miss and potentially a charge for volatility of non-hurricane perils. The allocation of the ceded loss driver is based on the contribution of each peril and territory to expected reinsurance recoverables.

The capacity charge is similar to a minimum premium on the primary side. Reinsurers must collect something to cover expenses and risk, even if the models say the risk is negligible. This component becomes more dominant for higher reinsurance layers where the number of simulated events reaching the layer decreases and the rate-on-line approaches a minimum.

The allocation of the capacity charge component is intuitive. The segments of the business that drive the need for capacity pay more of the capacity charge. Our goal therefore is to allocate the capacity charge to those perils and territories that see the greatest reductions in volatility of expected losses as a result of the placement of each layer. Mathematically, we multiply the standard deviation of the losses ceded to the layer by the correlation between each policy and the remainder of the company (or Rate Bureau) portfolio. We call this quantity Internal Correlated Standard Deviation because the correlation is internal to the insurance company. From the policyholder perspective, if a policy is in a territory that drives the need for reinsurance, it will pay a bigger share of the capacity charge than a policy that is in a territory that is unlikely to benefit from the reinsurance being purchased.

Hurricane volatility drives the amount of capital reinsurers need to hold. Higher reinsurance layers involve transferring more hurricane volatility, so reinsurer cost of capital increases for higher reinsurance layers. Five years ago reinsurer cost of capital would have dominated the higher layers of a hurricane exposed treaty, but this component is no longer as significant due to the increase in the supply of capital to the reinsurance market. For this filing, reinsurer cost of capital drives only 11.33% of the allocation of the reinsurance cost for the top layer.

As it was with the capacity charge, the allocation of reinsurance capital is intuitive. This component is allocated based on the contribution of each peril and territory to expected industry hurricane loss volatility. Mathematically, we multiply the standard deviation of the losses ceded to the layer by the correlation between each policy and an industry loss portfolio, which serves as a proxy for the reinsurance market. We call this quantity

External Correlated Standard Deviation because the correlation is external to the insurance company. From the policyholder perspective, if a policy is in a territory that drives industry hurricane risk, it will pay a bigger share of the reinsurer capital cost than a policy that is in a lower risk territory.

Q. How was the net cost of reinsurance calculated?

A. The net cost of reinsurance can be thought of simply as the reinsurance premium less expected ceded losses recoverable. However, there are two adjustments that need to be considered.

First, the reinsurance program assumes that the industry standard of one reinstatement of the limit applies. The cost to reinstate the limit is paid for as an automatic reduction to ceded losses otherwise recoverable following an event. If we ignore this, we will understate the net cost of reinsurance by overstating ceded losses recoverable.

Second, reinsurance treaties typically cover loss adjustment expenses (LAE) that can be allocated to a catastrophe event. Assuming a 6% ratio of “catastrophe LAE” to catastrophe loss, we adjust all modeled loss events by a factor of 1.06 prior to simulation to avoid double-counting LAE associated with catastrophe events. The factor of 1.06 was selected based on a review of LAE factors applied to catastrophe losses in AM Best SRQ submissions of Aon Benfield Clients as shown in Exhibit RB-7C.

Finally, by simulating thousands of years of events, we determine the expected ceded losses and catastrophe LAE by layer as well as an expected reinstatement premium.

Then the net cost of reinsurance is simply deposit premium plus expected reinstatement premium less expected ceded losses and catastrophe LAE recoverable.

For purposes of the NCRB Dwelling Insurance filing, the reinsurance costs are utilized only for the hurricane peril. For hurricane, expected premiums are $104,713,410, expected recoverables are $30,684,314, and the net cost of reinsurance is $74,029,096. These results were allocated to territory as reflected in Exhibit RB-7E and provided to the Rate Bureau for use in this filing.

Q. Are you aware of the work performed by Dr. Appel for this and prior NCRB rate filings?

A. Yes, I am.

Q. Given your experience in catastrophe reinsurance, do you find his approach to be reasonable?

A. Yes. Our approach is based on detailed information on current reinsurance market rates and underlying model output. Dr. Appel doesn’t have direct access to that information, but had instead designed a reinsurance program based at least in part on guidance provided to him several years ago by Aon Benfield. The dramatic reduction in reinsurance costs over the past five years has led to some increases in the amount of reinsurance purchased, so we provided updated information on current attachment and exhaustion return periods in the Southeastern United States. For this filing Dr. Appel

has adjusted his treaty structure to be on an apples-to-apples basis with our analysis, and then proceeded with his prior approach as usual.

Dr. Appel's approach to pricing the reinsurance layer could be described as the exact opposite of ours. We built a model tying actual observed reinsurance market rates to client model output metrics, and then applied the model to NCRB data. Dr. Appel instead takes the perspective of the reinsurer. Given various assumptions for items such as expenses and required surplus, he estimates the rate that would be required to achieve a reasonable rate of return to the reinsurer. I have not evaluated the individual assumptions that underlie Dr. Appel's analysis, but his approach produced an expected reinsurance premium and net cost that are similar to the results of our analysis.

Q. Do you know whether the Rate Bureau has used in the Dwelling filing the Aon Benfield net cost of reinsurance results you provided?

A. Yes, I am advised that the Rate Bureau has used in the filing both our statewide results and those results allocated down to the territory level.

Q. Do you have an opinion regarding the appropriateness of the net cost of reinsurance provision incorporated into the Dwelling filing?

A. Yes. Based on my experience with hurricane models and using modeled hurricane losses and my experience with catastrophe reinsurance and determining catastrophe reinsurance costs for rate filings, it is my opinion that the provision for the net cost of

reinsurance in the filing, at the statewide and territory levels, is reasonable and appropriate.

Q. Does that conclude your testimony?

A. Yes.

North Carolina Rate Bureau
Support for Selected Reinsurance Structure

All perils, trend = 9.9%, LAE = 6%

Client Aggregate Attach/Exhaust Points		MTR/WSST 100k PML	MTR/WSST 100k 50/50 Blend	Corresponding NCRB Loss
		1,000	4,060,756,162	
		500	3,235,944,390	
Average Exhaustion Point for SE Clients	*243 yr*	250	2,466,680,016	2,431,346,187
		200	2,214,295,520	
		100	1,543,902,324	
		50	1,032,065,211	
		25	611,892,275	
		20	502,357,261	
Average Attachment Point for SE Clients	*13 yr*	15	379,106,080	323,184,400
		10	239,301,880	
		5	82,129,416	
		AAL	123,020,931	
		STDV	362,549,870	

		Approximate NCRB Attachment Point
	Over the Top	
2.35B		227 yr
	700M xs 1.65B	
1.65B		116 yr
	550M xs 1.1B	
1.1B		57 yr
	400M xs 700M	
700M		30 yr
	200M xs 500M	
500M		20 yr
	150M xs 350M	
350M		14 yr
	Retention	

The table above at left shows the trended PML curve with Catastrophe LAE for the North Carolina Rate Bureau portfolio, along with average attachment and exhaustion points for Aon Benfield clients writing in the Southeast.

The slightly smaller reinsurance program selected for this filing is based on these averages. The table above at right shows the selected reinsurance program, with interim layering based on guidance from Aon Benfield brokers.

North Carolina Rate Bureau
Support for Selected Reinsurance Rates-On-Line

Reinsurance Layer	Technical Pricing	Loss-On-Line	Straight Average
700M xs 1.65B	3.06	2.77	2.92
550M xs 1.10B	4.24	4.24	4.24
400M xs 700M	6.13	6.34	6.23
200M xs 500M	8.69	8.73	8.71
150M xs 350M	11.66	11.15	11.40

The table above shows indicated rates-on-line for the filing's reinsurance structure. We have selected a straight average of the more rigorous Technical Pricing approach and the more current Loss-On-Line approach. The two methods produced similar indications.

North Carolina Rate Bureau
Support for Selected Catastrophe LAE Factor

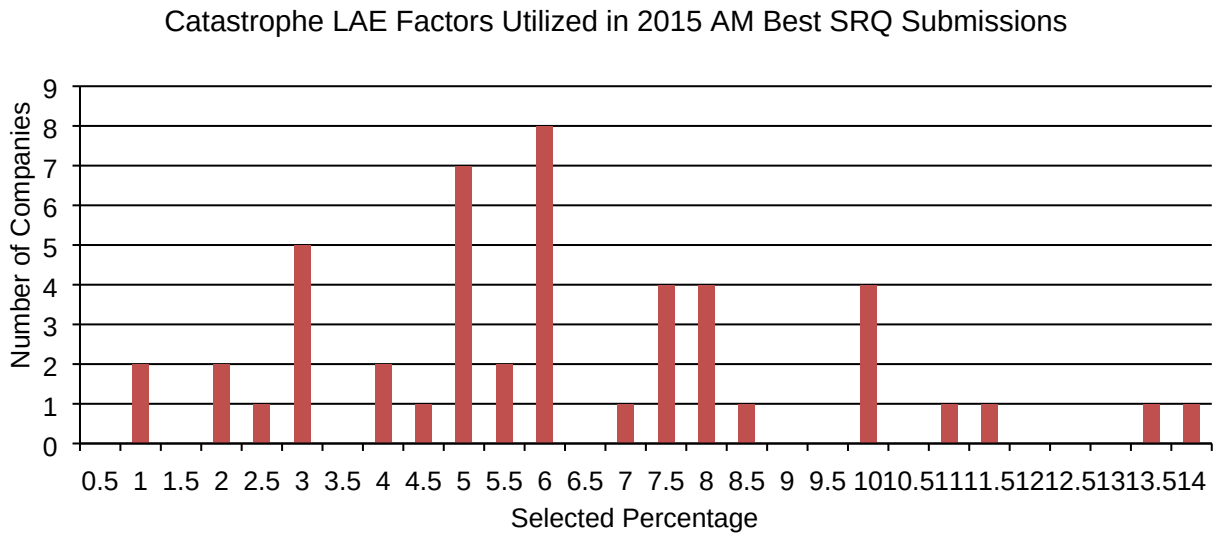

This chart shows Catastrophe LAE factors applied to modeled catastrophe event losses in AM Best SRQ Submissions by Aon Benfield clients in 2015.

- Factors were rounded to the nearest 0.5
- Hurricane was used where factors varied by peril
- Multiple factors were counted where factors varied by company within a group
- Includes all clients that incorporated a provision for LAE

The straight average factor is 6.2, while the median and mode are both 6.0, so we recommended, and the Rate Bureau selected, a factor of 1.06.

North Carolina Rate Bureau
Reinsurance Cost Allocation
All Perils
CY13
AIRv3.1/RMSv15 Blend
150M xs 350M

Peril	Territory	Modeled Expected Losses	Allocation Weight Based on: Weighted Expected Losses	Internal Correlated Std Dev	External Correlated Std Dev	Weighted Average[1]	Allocated Premium	Expected Recoveries	Allocated Margin
		(1)	(2)	(3)	(4)	(5)	(6)	(7)	(8)
FF Total		0.01%	0.00%	0.00%	0.00%	0.00%	-	750	(750)
HU Total		98.56%	98.27%	99.43%	100.00%	98.51%	17,631,380	7,137,648	10,493,732
HU	110	22.24%	23.55%	22.80%	17.46%	23.18%	4,148,790	1,610,918	2,537,873
HU	120	27.81%	26.78%	28.02%	29.07%	27.06%	4,842,673	2,013,816	2,828,857
HU	140	17.74%	16.90%	17.25%	18.17%	17.01%	3,043,721	1,285,072	1,758,649
HU	130	2.12%	2.16%	2.11%	1.75%	2.13%	381,437	153,749	227,688
HU	150	4.08%	3.94%	3.87%	3.72%	3.92%	701,415	295,332	406,083
HU	160	5.16%	5.00%	5.41%	4.53%	5.04%	901,943	373,406	528,537
HU	190	1.31%	1.30%	1.37%	1.21%	1.31%	234,323	94,630	139,694
HU	200	0.92%	0.95%	1.02%	0.95%	0.96%	171,556	66,737	104,818
HU	230	1.56%	1.59%	1.68%	1.91%	1.62%	289,243	112,790	176,453
HU	170	0.16%	0.16%	0.15%	0.18%	0.16%	27,911	11,473	16,438
HU	180	2.56%	2.57%	2.58%	2.49%	2.57%	460,209	185,700	274,510
HU	210	0.60%	0.61%	0.60%	0.61%	0.60%	108,139	43,096	65,043
HU	220	2.61%	2.69%	2.90%	2.93%	2.74%	489,523	189,137	300,386
HU	240	1.61%	1.65%	1.62%	1.82%	1.65%	295,808	116,356	179,452
HU	250	0.99%	1.03%	1.08%	1.25%	1.04%	186,762	72,006	114,755
HU	260	0.36%	0.37%	0.34%	0.49%	0.37%	66,456	26,198	40,258
HU	270	1.82%	1.90%	1.90%	2.45%	1.92%	344,199	132,012	212,187
HU	280	0.31%	0.32%	0.32%	0.48%	0.33%	59,091	22,403	36,688
HU	290	0.43%	0.45%	0.47%	0.60%	0.46%	81,684	31,143	50,541
HU	300	0.26%	0.27%	0.27%	0.42%	0.28%	49,792	19,081	30,711
HU	310	1.21%	1.30%	1.27%	2.18%	1.33%	238,848	87,463	151,384
HU	320	0.63%	0.66%	0.63%	1.16%	0.67%	120,742	45,516	75,227
HU	330	0.04%	0.04%	0.04%	0.08%	0.04%	7,515	2,754	4,761
HU	340	1.26%	1.31%	1.14%	2.39%	1.34%	239,033	91,525	147,508
HU	350	0.32%	0.34%	0.26%	0.71%	0.34%	60,929	23,323	37,606
HU	360	0.38%	0.39%	0.29%	0.86%	0.39%	70,210	27,882	42,328
HU	370	0.02%	0.02%	0.01%	0.04%	0.02%	2,866	1,250	1,616
HU	380	0.02%	0.02%	0.01%	0.07%	0.02%	4,236	1,768	2,468
HU	390	0.02%	0.01%	0.01%	0.03%	0.01%	2,326	1,115	1,211
OW Total		1.27%	1.54%	0.39%	0.00%	1.31%	234,072	91,705	142,367
WT Total		0.17%	0.19%	0.18%	0.00%	0.18%	32,265	12,152	20,113
Grand Total		100.00%	100.00%	100.00%	100.00%	100.00%	17,897,717	7,242,256	10,655,462

1. Weights applied to each distribution: 81.12% 14.58% 4.30%

North Carolina Rate Bureau
Reinsurance Cost Allocation
All Perils
CY13
AIRv3.1/RMSv15 Blend
200M xs 500M

Peril	Territory	Modeled Expected Losses	Allocation Weight Based on: Weighted Expected Losses	Internal Correlated Std Dev	External Correlated Std Dev	Weighted Average[1]	Allocated Premium	Expected Recoveries	Allocated Margin
		(1)	(2)	(3)	(4)	(5)	(6)	(7)	(8)
FF Total		0.02%	0.00%	0.00%	0.00%	0.00%	-	1,000	(1,000)
HU Total		99.11%	98.73%	99.54%	100.00%	98.96%	17,785,819	6,449,420	11,336,400
HU	110	20.65%	22.43%	22.12%	15.71%	22.00%	3,954,601	1,343,999	2,610,602
HU	120	28.93%	27.57%	28.42%	30.83%	27.92%	5,017,242	1,882,332	3,134,910
HU	140	18.41%	17.43%	17.45%	19.08%	17.53%	3,149,899	1,198,279	1,951,621
HU	130	2.00%	2.07%	2.07%	1.60%	2.04%	366,922	130,171	236,751
HU	150	3.98%	3.87%	3.86%	3.65%	3.86%	693,488	258,740	434,749
HU	160	5.36%	5.19%	5.53%	4.81%	5.23%	940,722	348,596	592,126
HU	190	1.35%	1.34%	1.40%	1.27%	1.35%	242,536	87,565	154,970
HU	200	0.96%	0.98%	1.04%	0.99%	0.99%	178,727	62,492	116,235
HU	230	1.63%	1.66%	1.71%	1.97%	1.69%	303,630	105,950	197,679
HU	170	0.15%	0.15%	0.15%	0.16%	0.15%	26,778	9,987	16,791
HU	180	2.58%	2.56%	2.58%	2.49%	2.56%	460,469	167,852	292,617
HU	210	0.60%	0.60%	0.60%	0.61%	0.60%	107,965	39,104	68,861
HU	220	2.73%	2.84%	2.98%	3.05%	2.88%	518,006	177,809	340,197
HU	240	1.64%	1.65%	1.63%	1.83%	1.66%	297,561	106,502	191,058
HU	250	1.03%	1.07%	1.10%	1.28%	1.09%	195,935	67,150	128,785
HU	260	0.37%	0.37%	0.34%	0.48%	0.37%	65,969	23,809	42,160
HU	270	1.89%	1.96%	1.92%	2.51%	1.98%	355,916	122,864	233,052
HU	280	0.32%	0.34%	0.32%	0.49%	0.34%	61,265	20,863	40,402
HU	290	0.45%	0.47%	0.48%	0.61%	0.48%	85,715	29,043	56,672
HU	300	0.26%	0.28%	0.27%	0.40%	0.28%	50,698	17,193	33,505
HU	310	1.23%	1.35%	1.28%	2.15%	1.38%	247,766	79,911	167,856
HU	320	0.63%	0.66%	0.63%	1.07%	0.68%	121,911	40,847	81,063
HU	330	0.04%	0.04%	0.04%	0.07%	0.04%	7,640	2,444	5,196
HU	340	1.22%	1.22%	1.11%	1.93%	1.24%	222,255	79,472	142,783
HU	350	0.30%	0.28%	0.23%	0.43%	0.28%	49,695	19,769	29,926
HU	360	0.36%	0.32%	0.26%	0.48%	0.31%	56,217	23,377	32,840
HU	370	0.02%	0.01%	0.01%	0.02%	0.01%	2,209	1,052	1,157
HU	380	0.02%	0.02%	0.01%	0.01%	0.01%	2,593	1,394	1,199
HU	390	0.01%	0.01%	0.01%	0.00%	0.01%	1,489	852	637
OW Total		0.76%	1.13%	0.32%	0.00%	0.91%	162,880	49,417	113,463
WT Total		0.12%	0.14%	0.14%	0.00%	0.13%	23,662	7,630	16,032
Grand Total		100.00%	100.00%	100.00%	100.00%	100.00%	17,972,362	6,507,467	11,464,895

1. Weights applied to each distribution: 74.43% 20.15% 5.42%

North Carolina Rate Bureau
Reinsurance Cost Allocation
All Perils
CY13
AIRv3.1/RMSv15 Blend
400M xs 700M

Peril	Territory	Modeled Expected Losses	Allocation Weight Based on: Weighted Expected Losses	Internal Correlated Std Dev	External Correlated Std Dev	Weighted Average[1]	Allocated Premium	Expected Recoveries	Allocated Margin
		(1)	(2)	(3)	(4)	(5)	(6)	(7)	(8)
FF Total		0.01%	0.00%	0.00%	0.00%	0.00%	-	413	(413)
HU Total		99.50%	98.98%	99.66%	100.00%	99.26%	25,207,448	7,739,179	17,468,269
HU	110	18.48%	20.58%	21.15%	14.57%	20.32%	5,160,762	1,437,559	3,723,202
HU	120	30.43%	28.53%	28.97%	32.24%	28.92%	7,345,615	2,367,006	4,978,609
HU	140	19.21%	17.92%	17.70%	19.70%	17.99%	4,567,739	1,494,510	3,073,229
HU	130	1.82%	1.93%	2.00%	1.50%	1.92%	488,322	141,563	346,759
HU	150	3.82%	3.83%	3.83%	3.59%	3.81%	968,375	297,063	671,312
HU	160	5.60%	5.43%	5.68%	5.07%	5.48%	1,390,996	435,955	955,041
HU	190	1.39%	1.39%	1.42%	1.31%	1.39%	353,873	107,953	245,920
HU	200	1.00%	1.02%	1.05%	1.01%	1.03%	260,694	77,583	183,112
HU	230	1.69%	1.75%	1.75%	1.93%	1.76%	447,927	131,613	316,313
HU	170	0.15%	0.14%	0.14%	0.15%	0.14%	36,522	11,296	25,226
HU	180	2.60%	2.59%	2.60%	2.50%	2.59%	657,056	201,988	455,068
HU	210	0.61%	0.60%	0.60%	0.59%	0.60%	152,325	47,216	105,109
HU	220	2.86%	3.01%	3.05%	3.05%	3.03%	768,287	222,343	545,944
HU	240	1.66%	1.67%	1.63%	1.78%	1.67%	423,423	129,328	294,094
HU	250	1.07%	1.13%	1.13%	1.25%	1.14%	289,357	83,063	206,295
HU	260	0.37%	0.37%	0.34%	0.46%	0.37%	93,063	28,818	64,245
HU	270	1.96%	2.05%	1.95%	2.50%	2.06%	522,143	152,112	370,031
HU	280	0.34%	0.36%	0.33%	0.49%	0.36%	91,247	26,076	65,171
HU	290	0.46%	0.50%	0.49%	0.60%	0.50%	127,569	35,897	91,672
HU	300	0.26%	0.28%	0.28%	0.35%	0.28%	71,848	20,275	51,573
HU	310	1.27%	1.45%	1.32%	2.10%	1.46%	370,496	99,087	271,409
HU	320	0.63%	0.68%	0.64%	0.95%	0.69%	174,349	48,700	125,649
HU	330	0.04%	0.04%	0.04%	0.07%	0.04%	11,170	2,909	8,262
HU	340	1.14%	1.14%	1.08%	1.50%	1.15%	292,280	88,446	203,834
HU	350	0.27%	0.24%	0.21%	0.31%	0.24%	60,882	21,191	39,691
HU	360	0.33%	0.30%	0.25%	0.38%	0.29%	73,112	25,993	47,119
HU	370	0.02%	0.01%	0.01%	0.02%	0.01%	3,112	1,179	1,933
HU	380	0.02%	0.01%	0.01%	0.01%	0.01%	3,231	1,537	1,694
HU	390	0.01%	0.01%	0.01%	0.00%	0.01%	1,674	919	755
OW Total		0.41%	0.91%	0.24%	0.00%	0.65%	164,944	32,156	132,787
WT Total		0.09%	0.10%	0.10%	0.00%	0.10%	24,158	6,616	17,542
Grand Total		100.00%	100.00%	100.00%	100.00%	100.00%	25,396,550	7,778,364	17,618,185

1. Weights applied to each distribution: 63.58% 29.30% 7.12%

North Carolina Rate Bureau
Reinsurance Cost Allocation
All Perils
CY13
AIRv3.1/RMSv15 Blend
550M xs 1,100M

Peril	Territory	Modeled Expected Losses	Allocation Weight Based on: Weighted Expected Losses	Internal Correlated Std Dev	External Correlated Std Dev	Weighted Average[1]	Allocated Premium	Expected Recoveries	Allocated Margin
		(1)	(2)	(3)	(4)	(5)	(6)	(7)	(8)
HU Total		99.96%	99.90%	99.96%	100.00%	99.94%	23,542,339	5,652,310	17,890,029
HU	110	16.05%	18.72%	20.11%	13.34%	18.80%	4,428,443	907,743	3,520,700
HU	120	32.05%	30.03%	29.75%	33.65%	30.26%	7,127,869	1,812,243	5,315,625
HU	140	20.08%	18.70%	18.09%	20.18%	18.58%	4,377,735	1,135,731	3,242,004
HU	130	1.61%	1.78%	1.94%	1.36%	1.81%	425,999	91,216	334,783
HU	150	3.56%	3.69%	3.76%	3.38%	3.69%	870,008	201,280	668,728
HU	160	5.88%	5.77%	5.88%	5.31%	5.78%	1,360,592	332,607	1,027,984
HU	190	1.43%	1.46%	1.45%	1.35%	1.44%	340,348	80,668	259,680
HU	200	1.04%	1.05%	1.06%	1.00%	1.05%	247,471	58,944	188,528
HU	230	1.80%	1.81%	1.76%	1.85%	1.79%	421,906	101,591	320,315
HU	170	0.13%	0.14%	0.14%	0.15%	0.14%	33,040	7,389	25,651
HU	180	2.55%	2.59%	2.59%	2.43%	2.57%	606,420	144,006	462,415
HU	210	0.60%	0.59%	0.59%	0.55%	0.59%	138,512	33,836	104,676
HU	220	3.02%	3.09%	3.07%	2.98%	3.07%	723,986	170,770	553,217
HU	240	1.66%	1.67%	1.62%	1.69%	1.65%	389,538	93,820	295,718
HU	250	1.13%	1.15%	1.13%	1.20%	1.15%	270,152	63,764	206,388
HU	260	0.37%	0.37%	0.34%	0.43%	0.36%	84,748	21,000	63,748
HU	270	2.01%	2.12%	1.97%	2.42%	2.08%	490,804	113,584	377,220
HU	280	0.35%	0.37%	0.33%	0.49%	0.37%	86,037	19,964	66,073
HU	290	0.49%	0.51%	0.49%	0.58%	0.51%	119,795	27,804	91,991
HU	300	0.27%	0.28%	0.28%	0.33%	0.28%	67,062	15,483	51,579
HU	310	1.35%	1.54%	1.34%	2.11%	1.51%	355,750	76,388	279,362
HU	320	0.67%	0.72%	0.66%	0.96%	0.72%	168,712	37,698	131,015
HU	330	0.04%	0.05%	0.04%	0.08%	0.05%	11,196	2,255	8,942
HU	340	1.17%	1.15%	1.07%	1.45%	1.15%	269,927	66,078	203,849
HU	350	0.26%	0.23%	0.21%	0.29%	0.23%	53,214	14,878	38,335
HU	360	0.34%	0.30%	0.24%	0.40%	0.28%	66,259	19,027	47,232
HU	370	0.02%	0.01%	0.01%	0.02%	0.01%	2,926	885	2,040
HU	380	0.02%	0.01%	0.01%	0.01%	0.01%	2,560	1,056	1,504
HU	390	0.01%	0.01%	0.01%	0.00%	0.01%	1,329	602	727
OW Total		0.01%	0.06%	0.01%	0.00%	0.03%	8,107	811	7,297
WT Total		0.03%	0.04%	0.03%	0.00%	0.03%	6,829	1,683	5,146
Grand Total		100.00%	100.00%	100.00%	100.00%	100.00%	23,557,275	5,654,804	17,902,472

1. Weights applied to each distribution: 48.33% 42.20% 9.46%

North Carolina Rate Bureau
Reinsurance Cost Allocation
All Perils
CY13
AIRv3.1/RMSv15 Blend
700M xs 1,650M

Peril	Territory	Modeled Expected Losses	Allocation Weight Based on: Weighted Expected Losses	Internal Correlated Std Dev	External Correlated Std Dev	Weighted Average[1]	Allocated Premium	Expected Recoveries	Allocated Margin
		(1)	(2)	(3)	(4)	(5)	(6)	(7)	(8)
HU Total		100.00%	100.00%	100.00%	100.00%	100.00%	20,547,384	3,705,757	16,841,628
HU	110	13.51%	15.82%	18.63%	10.96%	16.84%	3,461,169	500,781	2,960,388
HU	120	33.47%	31.46%	30.56%	34.50%	31.30%	6,431,020	1,240,436	5,190,585
HU	140	21.03%	19.32%	18.56%	20.45%	19.02%	3,908,310	779,452	3,128,858
HU	130	1.42%	1.57%	1.82%	1.14%	1.66%	341,824	52,686	289,138
HU	150	3.26%	3.37%	3.57%	2.94%	3.43%	705,386	120,875	584,512
HU	160	6.20%	6.06%	6.04%	5.62%	6.00%	1,232,982	229,758	1,003,224
HU	190	1.46%	1.51%	1.48%	1.39%	1.48%	303,842	54,166	249,676
HU	200	1.09%	1.12%	1.08%	1.01%	1.09%	223,345	40,241	183,104
HU	230	1.87%	2.00%	1.84%	2.00%	1.91%	392,708	69,136	323,573
HU	170	0.11%	0.12%	0.13%	0.11%	0.12%	25,221	4,247	20,974
HU	180	2.46%	2.52%	2.54%	2.34%	2.51%	515,199	91,268	423,931
HU	210	0.58%	0.59%	0.58%	0.54%	0.58%	119,090	21,449	97,641
HU	220	3.20%	3.34%	3.19%	3.27%	3.25%	667,397	118,456	548,941
HU	240	1.63%	1.70%	1.62%	1.68%	1.65%	339,635	60,314	279,320
HU	250	1.18%	1.25%	1.17%	1.34%	1.22%	249,932	43,660	206,272
HU	260	0.36%	0.38%	0.34%	0.44%	0.36%	74,796	13,448	61,349
HU	270	2.04%	2.23%	2.00%	2.55%	2.14%	438,896	75,724	363,172
HU	280	0.36%	0.40%	0.34%	0.54%	0.38%	78,607	13,474	65,133
HU	290	0.52%	0.56%	0.51%	0.68%	0.55%	112,609	19,136	93,473
HU	300	0.29%	0.33%	0.30%	0.41%	0.32%	65,513	10,579	54,934
HU	310	1.39%	1.67%	1.38%	2.39%	1.59%	326,692	51,530	275,162
HU	320	0.70%	0.81%	0.70%	1.13%	0.78%	161,093	26,124	134,969
HU	330	0.04%	0.05%	0.04%	0.09%	0.05%	10,469	1,517	8,952
HU	340	1.18%	1.27%	1.10%	1.69%	1.22%	251,579	43,593	207,986
HU	350	0.26%	0.25%	0.21%	0.34%	0.24%	48,491	9,553	38,938
HU	360	0.34%	0.29%	0.23%	0.42%	0.27%	56,262	12,445	43,817
HU	370	0.02%	0.01%	0.01%	0.02%	0.01%	2,407	587	1,821
HU	380	0.02%	0.01%	0.01%	0.01%	0.01%	1,885	702	1,184
HU	390	0.01%	0.01%	0.00%	0.01%	0.00%	1,025	423	602
Grand Total		100.00%	100.00%	100.00%	100.00%	100.00%	20,547,384	3,705,757	16,841,628

1. Weights applied to each distribution: 32.65% 56.02% 11.33%

North Carolina Rate Bureau
Reinsurance Cost Allocation
Hurricane Peril
CY 13
AIRv3.1/RMSv15 Blend
All Layers

Territory	Hurricane Reinsurance Margin
110	15,350,221
120	21,449,280
130	1,434,911
140	13,154,820
150	2,765,237
160	4,106,616
170	105,081
180	1,908,473
190	1,049,883
200	775,763
210	441,319
220	2,288,657
230	1,334,381
240	1,239,680
250	862,532
260	271,801
270	1,555,840
280	273,525
290	384,386
300	222,333
310	1,145,466
320	548,051
330	36,125
340	906,180
350	184,558
360	213,421
370	8,572
380	8,051
390	3,933
Statewide	74,029,096

PREFILED TESTIMONY
OF
PAUL D. ANDERSON

2016 DWELLING INSURANCE FILING BY THE
NORTH CAROLINA RATE BUREAU

Q. Please state your name and business address.

A. My name is Paul D. Anderson. My business address is 15800 West Bluemound Road, Brookfield, WI 53005.

Q. By whom are you employed?

A. I am employed by Milliman, Inc. (Milliman) and have been employed by Milliman since February 1, 2007.

Q. What is your educational background?

A. I received a Bachelor of Science in Actuarial Science from Drake University in Des Moines, Iowa in 1993.

Q. Do you have any additional certifications or qualifications?

A. Yes. I have been a Fellow of the Casualty Actuarial Society since 2002. Since then, I have participated on several committees of the organization. I was on the Examination Committee of the Casualty Actuarial Society between 2004 and 2006. I served on the Volunteer Support Task Force from February 2012 until April 2013. I have been a member of the Volunteer Resources Committee since April 2013. I have also been a member of the American Academy of Actuaries since 2002, and meet all of the continuing education requirements.

Q. What is your employment background?

A. I was employed by Allstate Insurance Company from June 1993 until January 2007. While at Allstate, I held various actuarial roles. I began my career as an Auto Pricing Analyst and continued to assume increasing responsibility in various departments that included Property Pricing, Auto Pricing, Property Research, and Auto Research. On the pricing teams, I assisted in developing rates for property and auto insurance products in most states across the country. On the research teams, I assisted in developing new property and auto risk classification plans to be implemented by Allstate's pricing teams. From 2006 until January 2007, I served as a Senior Manager for Allstate's Eastern region,

which included assisting in the oversight of the pricing strategies for approximately half the country, including North Carolina.

In February 2007 I began my career at Milliman. Since 2007 I have completed, managed, or overseen numerous property and auto pricing analyses for a variety of clients. My clients have included small single-state insurance companies, industry-leading national insurance companies, government entities, the North Carolina Rate Bureau, and other entities with similar coastal property exposure in states such as Florida and Texas. These client assignments have included such projects as pricing analyses to evaluate overall rate adequacy, predictive modeling assignments to develop new risk classification plans, and analyses of catastrophe losses to evaluate the adequacy and allocation of property premiums corresponding to catastrophe risk.

Q. What is Milliman?

A. Milliman is among the world's largest independent actuarial and consulting firms. Milliman was founded in Seattle in 1947 as Milliman & Robertson and today has offices in principal cities worldwide, covering markets in North America, Latin America, Europe, Asia and the Pacific, the Middle East, and Africa. Milliman employs more than 3,200 people, including actuaries and specialists ranging from clinicians to economists. The firm has consulting practices in employee benefits, financial services, healthcare, life insurance, and property and casualty insurance. Milliman serves the full spectrum of business, education, financial, governmental, union, and nonprofit organizations.

Q. What are your current responsibilities at Milliman?

A. I am responsible for managing and overseeing the personal lines and insurance-related predictive analytics portion of Milliman's Milwaukee Casualty practice. The personal lines and predictive analytics team conducts a variety of property and auto pricing and predictive modeling assignments, primarily for insurance companies. Over the last three years, we have completed property analyses for nearly every state in the country, including North Carolina.

Q. Were you engaged to provide actuarial services to the North Carolina Rate Bureau (the Rate Bureau) in relation to its 2016 dwelling rate filing?

A. Yes, I was.

Q. What was the scope of that engagement?

A. Milliman was engaged for several aspects of the 2016 dwelling rate filing. Dr. David Appel of Milliman's New York office was engaged to review the Underwriting Profit provision, the Net Cost of Reinsurance provision, and the Compensation for Assessment Risk provision in this filing. The Rate Bureau also engaged ISO to provide an analysis of

the historical rate-level indication data, including an analysis of loss development, loss and premium trends, expenses, excess loss factor, and the average deviation. My role was to conduct an independent review and provide feedback on the actuarial analyses underlying the filing. In this role, I participated in many of the discussions in which ISO presented the preliminary data to the Rate Bureau. In addition, my role also included participating in the Rate Bureau's Property Rating Subcommittee meetings in which the 2016 dwelling filing was discussed. During these discussions, I offered feedback and insights to assist in the subcommittee's selections and decisions related to this filing.

Q. Is your firm being compensated for this engagement?

A. Yes, it is.

Q. Is that compensation in any way contingent on the provision of favorable testimony in support of the proposed filing?

A. No, it is not.

Q. Have you completed your review of the 2016 dwelling rate filing?

A. Yes, I have.

Q. Were there any constraints placed on your review, such as limited or delayed access to data or limited time that may have hindered your complete review?

A. No, I was provided all the data and information that were necessary and I had adequate time for a complete review. My review was not limited in any way.

Q. What is the overall indicated change in dwelling rates in this filing?

A. This filing shows the need for an overall 27.2% rate increase. This includes a -16.6% change to fire rates and a 48.6% change to extended coverage rates.

Q. Please describe the overall ratemaking methodology that underlies the filing.

A. The approach in this filing is generally consistent with prior dwelling filings submitted by the Rate Bureau. Consistent with the *Statement of Principles Regarding Property and Casualty Insurance Ratemaking* as published by the Casualty Actuarial Society, the indicated rates reflect the expected costs associated with issuing dwelling policies. These expected costs include claims, claim settlement expenses, operational and administrative expenses, and the cost of capital.

The statewide rate-level indications for dwelling policies are developed based on a loss cost methodology (instead of a loss ratio methodology). The indicated rate-level change

is calculated for each segment by comparing the required base rate per policy to the current base rate. The required base rate per policy is calculated by first projecting the losses and loss adjustment expenses for the policy period for which the filed rates are expected to be in effect. Base class loss costs are calculated by dividing the projected losses and loss adjustment expenses for each historical accident year by the corresponding earned house years and average rating factors. The base class loss costs by year are weighted together to develop a weighted trended base class loss cost. For the extended coverage portion of the filing, a modeled base class loss cost is also developed and added to the weighted trended base class loss cost to determine the total base class loss cost.

Following the development of the base class loss cost, other expected underwriting expenses associated with issuing dwelling insurance policies, as well as provisions for underwriting profit and contingencies, are incorporated to determine the required base rate per policy. As mentioned above, the required base rate per policy is compared to the current base rate to develop the overall statewide indicated rate-level change. This comparison of the required and current base rates is consistent with the *Statement of Principles* referenced above, is commonly used throughout the industry, and as such, is an actuarially sound method of developing an indicated rate-level change.

Q. Are there any changes in the ratemaking methodology compared to prior filings?

A. Yes. Although the 2016 dwelling filing is generally consistent with prior filings, there are several components of this filing that rely on different approaches as compared to prior dwelling filings. These revised approaches, which will be discussed in more detail later, include the blending of two hurricane models to derive the provisions related to expected hurricane losses and the retention of Aon Benfield to calculate the Net Cost of Reinsurance. These changes impact the modeled base class loss cost, the compensation for assessment risk, and the reinsurance cost per policy.

Q. How are the expected losses determined?

A. This filing uses five years of historical loss experience including accident years ending December 31, 2009 through December 31, 2013. Using five years of experience is consistent with North Carolina statutes and prior dwelling fire and extended coverage rate filings. It is also consistent with generally accepted ratemaking practices because the use of five years of experience balances stability of the overall rate level with responsiveness to the most recent conditions. Because severe weather-related events can cause volatility in the loss experience, hurricane and excess wind losses have been removed from the base loss experience. Each of the five years of losses have been developed to ultimate amounts and have been adjusted to a common $500 deductible level. Losses are developed to ultimate because the final incurred losses for an accident year are often different than initial loss estimates due to late-reporting claims or as yet unknown settlement amounts on known claims.

After these initial adjustments, a provision for loss adjustment expenses and a factor for excess wind losses are applied to each accident year. The excess loss factor of 1.059 for the extended coverage section of the filing is determined using ISO's standard excess wind procedure. This procedure evaluates historical non-hurricane wind experience back to 1950 to develop a ratio of the long-term average excess loss ratio to the long-term average normal loss ratio.

Following these additional adjustments, in order to reflect the expected change in costs, the losses are trended from the midpoint of each experience period to the midpoint of the trend period. Similar to prior dwelling filings, both external trend information and actual pure premium data are considered to select the loss trends. However, in this filing, no additional adjustments are made based on the review of actual pure premium data. In reviewing external trends, the CoreLogic residential index and the Modified Consumer Price Index are averaged together using an appropriate weight on each to develop the Current Cost Index. The Current Cost Index for each year is compared to the Current Cost Index for the trend period to determine Current Cost Factors for each accident year.

In addition to reflecting a loss trend, a premium trend is also determined by calculating Current Amount Factors for each accident year. The Current Amount Factors are developed by comparing the Average Policy Size Relativity for each year to the comparable relativity for the trend period. The ratio of the Current Cost Factor and the Current Amount Factor is calculated for each year in order to apply a net trend (i.e., the net difference between the loss trend and premium trend) to each year's adjusted incurred losses.

In my opinion, all of the selections referenced above, including the excess loss factor, the loss trend factors, and the premium trend factors, are reasonable and actuarially sound.

After adjusting the losses for each of the items mentioned above, each year's trended losses and loss adjustment expenses are divided by the earned house years to determine the average trended loss cost. The average trended loss costs are multiplied by a Composite Projection Factor, which reflects the combined impact of a loss projection factor and premium projection factor. This Composite Projection Factor adjusts the loss costs to the policy period for which the filed rates are expected to be in effect. Those loss costs are converted to Trended Base Class Loss Costs by dividing by the Average Rating Factor applicable to each accident year. Finally, these base loss costs are weighted together to develop a Weighted Trended Base Loss Cost. The weights applied to each accident year differ between fire and extended coverage because there tends to be more variation in the extended coverage loss costs as compared to the fire loss costs. As a result, to avoid giving too much weight to an unusually high or low loss cost, an even distribution of weights is applied to the historical experience for extended

coverage. In contrast to this, a distribution that assigns more weight to the more recent years is used for fire, since that segment typically has more stable base loss costs.

In my opinion, the methodology used to develop average loss costs and the different weights assigned to fire and extended coverage are reasonable and are consistent with widely-used actuarial ratemaking practices.

Q. In the previous response, you mentioned a loss adjustment expense provision. How are the dwelling provisions for loss adjustment expense determined?

A. The allocated and unallocated loss adjustment expenses are included with non-hurricane losses by applying a trended loss adjustment expense factor. Using information received from the Rate Bureau's data call for expense experience, loss adjustment expenses are summarized for calendar years 2010 through 2014. Consistent with the prior dwelling filing, a three-year average is calculated after removing the highest and lowest ratio of expenses to losses. By excluding the highest and lowest ratios observed in the historical experience period, this methodology reduces the volatility in the average loss adjustment expense ratio that may result from variation in the underlying incurred losses from year to year. After the average loss adjustment expense ratio is calculated, it is adjusted to reflect the difference in the loss adjustment expense trend and the loss trend.

A separate provision for hurricane-related loss adjustment expenses is included in the modeled hurricane losses based on data and a recommendation provided by Aon Benfield.

Q. In your opinion, are the provisions for loss adjustment expenses reasonable?

A. Yes, the loss adjustment expense provisions are reasonable. It is common practice in the industry to use an average of historical experience to determine a loss adjustment expense provision, and it is reasonable to adjust that provision for expected differences in the loss adjustment expense trend and the loss trend.

Q. Is credibility considered in the rate-level indication?

A. Yes, credibility is considered, but based on the volume of data supporting the statewide rate-level indications, both fire and extended coverage are considered fully credible. The full credibility standards are 500,000 house years for fire and 330,000 house years for extended coverage. When the territorial rate-level indications are calculated, partial credibility is determined using the square root rule, which is a long-standing actuarial methodology used throughout the industry.

Q. How is hurricane exposure reflected in the extended coverage section of the rate-level indication?

A. Similar to the Rate Bureau's prior dwelling filing, this filing reflects hurricane exposure in the extended coverage section of the rate-level indication by using modeled hurricane losses rather than actual hurricane loss experience. Although there are actual hurricane losses in the experience period, the hurricane and excess wind losses have been removed from the base loss experience, as noted in my comments above. Actual hurricane losses have a significant amount of variability even when evaluating twenty or more years of historical loss experience in a state. As such, it is universally accepted by the property and casualty insurance industry that hurricane models provide the most reliable basis of determining average annual hurricane losses over an extended time period. Hurricane models can be used to simulate 100,000 or more years of events, which provides a broader perspective on potential insured losses as compared to only evaluating the last several decades of losses. This broader perspective provides a more reliable estimate of the average frequency of insured hurricane losses. Similarly, it provides a more reliable estimate of the frequency (and severity) of very rare, but very severe events that may not have occurred within the last 100 years of recorded history, but have the potential to occur during a 100,000 year window of time.

Q. How is the provision for expected hurricane losses different than prior dwelling rate filings?

A. The provision for average annual hurricane losses in this filing differs from the prior dwelling filing in that expected hurricane losses were developed through the use of hurricane models of two independent catastrophe modelers as compared to using only one model in the prior filing. It is my understanding that, in all prior Rate Bureau filings containing a provision for modeled hurricane losses, the estimated hurricane losses were developed by AIR Worldwide (or its predecessor). With this filing, in addition to relying on AIR's hurricane model, the Rate Bureau also relied upon hurricane losses derived from the RMS (Risk Management Solutions) hurricane model. To facilitate the use of two hurricane models, the Rate Bureau retained Aon Benfield to run both models and to develop modeled hurricane losses using the blended results of these two models. I reviewed the exposure data provided as input to each model, and it is my opinion that the data was reasonable and consistent with other sections of this filing. I am also familiar with the assumptions selected as inputs to each model, and it is my opinion that the assumptions were applied consistently in both the AIR and RMS models such that the resulting output of both models are comparable. However, because Aon Benfield ran both models, I am relying on the work and opinions of Aon Benfield as it relates to specific details about the modeling process.

The Rate Bureau requested that Aon Benfield combine the results of the two hurricane models by averaging the results from each model. This approach of giving equal weight to each model is intuitive, easy to understand, and the most reasonable method of

blending two hurricane models. This blending approach (i.e., averaging) is also a common practice among other insurance companies that consider multiple hurricane models. Based on my review of the blended model results, it is my opinion that the resulting hurricane losses reflected in this filing are reasonable and can be relied upon for the various purposes for which modeled hurricane losses are used in this filing. Additionally, since both models are equally credible, it is also my opinion that assigning equal weight to each model is the most reliable blending method and the most actuarially sound manner to consider two hurricane models.

Q. What model versions and modeling assumptions were used to develop estimated hurricane losses?

A. The current AIR model is Touchstone v3.1 and the current RMS model is Risklink v15.0. To develop the expected hurricane losses, Aon Benfield relied on AIR's Standard event set and on RMS' Historical event set. These event sets were used instead of AIR's Warm Sea-Surface Temperature (WSST) event set and RMS' Medium-Term Rate event set. By using the Standard and Historical events sets, the estimated hurricane losses developed by Aon Benfield for both models are lower than would otherwise have been developed using the WSST and Medium-Term Rate event sets. Although many primary insurance companies consider the WSST and Medium-Term Rate events sets when developing indicated rates in states other than North Carolina, the event sets selected for this filing are reasonable and actuarially sound. Because the selection of the Standard and Historical event sets produces lower hurricane losses than would be developed by the use of the WSST and Medium-Term Rate event sets, this mitigates against any concern of excessive rates resulting from modeled hurricane losses.

Both the AIR and RMS models were run with aggregate demand surge included, which was identified as loss amplification in the RMS model. This standard procedure accounts for the expected additional cost for labor and materials after a very large hurricane occurs. Historical experience shows that when major catastrophic events occur, the increased demand for building materials, labor, temporary housing, and other basic necessities can exceed the supply of these same items, which consequently increases their cost. Running models with demand surge is consistent with the Rate Bureau's prior dwelling filing, and is the common practice by insurance companies that develop rates based on modeled hurricane losses. Although the demand surge component of each model was used in this filing, the storm surge component of each model was not used to develop hurricane losses.

Q. Were any other calculations applied to the hurricane losses derived from the models?

A. Yes. Before providing the blended hurricane losses, Aon Benfield trended the modeled hurricane losses and applied a hurricane-specific provision for loss adjustment expense. After Aon Benfield provided the trended modeled hurricane losses (including LAE), ISO

calculated a Modeled Base Class Loss Cost. The Modeled Base Class Loss Cost has been adjusted in a consistent manner as the Weighted Trended Base Class Loss Cost.

Q. How are the provisions for Commission and Brokerage determined?

A. The provisions for Commission and Brokerage are determined based on the three-year average of the ratio of each segment's Commission and Brokerage expense relative to each segment's Written Premium.

Q. In your opinion, are the provisions for Commission and Brokerage reasonable?

A. Yes, the Commission and Brokerage provisions are reasonable. It is common practice in the industry to use a three-year average to determine a Commission and Brokerage provision.

Q. How are the provisions for Taxes, Licenses, and Fees determined?

A. The provisions for Taxes, Licenses, and Fees are determined based on the three-year average of the ratio of each segment's Taxes, Licenses, and Fees expense relative to each segment's Written Premium.

Q. In your opinion, are the provisions for Taxes, Licenses, and Fees reasonable?

A. Yes, the Taxes, Licenses, and Fees provisions are reasonable. It is common practice in the industry to use a three-year average to determine a Taxes, Licenses, and Fees provision.

Q. How are the provisions for Other Acquisition expense determined?

A. The provisions for Other Acquisition expense are determined based on the three-year average of the ratio of each segment's Other Acquisition expense relative to each segment's Earned Premium. The three-year average provisions are then trended from the midpoint of the experience period to the midpoint of the trend period based on an expense trend derived from cost indices. Following this, the trended Other Acquisition expense provisions are added to the trended General Expense provisions and applied to the statewide average current base rates (adjusted for premium trend) to develop an average Fixed Expense per Policy for fire and for extended coverage.

Q. In your opinion, are the provisions for Other Acquisition expense reasonable?

A. Yes, the Other Acquisition expense provisions are reasonable. It is common practice in the industry to use a three-year average to determine an Other Acquisition expense provision, and to trend fixed expense provisions to account for inflation.

Q. How are the provisions for General Expense determined?

A. The provisions for General Expense are determined based on the three-year average of the ratio of each segment's General Expense relative to each segment's Earned Premium. The three-year average provisions are then trended from the midpoint of the experience period to the midpoint of the trend period based on an expense trend derived from cost indices. As noted above, the trended General Expense provisions are added to the trended Other Acquisition expense provisions and applied to the statewide average current base rates (adjusted for premium trend) to develop an average Fixed Expense per policy for fire and for extended coverage.

Q. In your opinion, are the provisions for General Expense reasonable?

A. Yes, the General Expense provisions are reasonable. It is common practice in the industry to use a three-year average to determine a General Expense provision, and to trend fixed expense provisions to account for inflation.

Q. Is a provision for Dividends included in the filing?

A. No, the Rate Bureau reviewed historical data and considered whether to apply a provision for Dividends, but elected not to include one in this filing.

Q. Is a Contingency provision included in the filing?

A. Yes, the Rate Bureau is including a 1% Contingency provision in this filing. This is consistent with the prior dwelling rate filings submitted by the Rate Bureau.

In addition to being consistent with the prior Rate Bureau filing, the use of a Contingency provision is common within the property and casualty insurance industry. According the *Actuarial Standard of Practice No. 30: Treatment of Profit and Contingency Provisions and the Cost of Capital in Property/Casualty Insurance Ratemaking,* "the actuary should include a contingency provision if the assumptions used in the ratemaking process produce cost estimates that are not expected to equal average actual costs, and if this difference cannot be eliminated by changes in other components of the ratemaking process." There are several reasons why expected cost estimates may not be equal to actual costs. Some of these reasons include adverse court decisions, extension of coverage for unforeseen or unintended exposures, regulatory delay or reduction in filed rate changes, and unexpected large losses not sufficiently recognized in the normal ratemaking process. Based on reasons such as those listed above, the Rate Bureau believes a Contingency provision is appropriate and necessary. It is my opinion that a 1% Contingency provision is reasonable, consistent with common actuarial practice, and appropriate based on fundamental actuarial principles.

Q. Are you providing expert testimony concerning the Underwriting Profit provision?

A. No, I am relying on the work and opinions of Dr. Vander Weide and Dr. Appel as to the Underwriting Profit provision. The scope of my analysis and testimony relates to other aspects of the proposed rate filing.

Q. Are you providing expert testimony concerning the Net Cost of Reinsurance provision?

A. No, I am relying on the work and opinion of Aon Benfield as to the Net Cost of Reinsurance provision. The scope of my analysis and testimony relates to other aspects of the proposed rate filing.

It is my understanding that in prior Rate Bureau filings, Dr. Appel has developed the Net Cost of Reinsurance provision. With this filing, Aon Benfield was engaged by the Rate Bureau to develop the Net Cost of Reinsurance provision based on their prominence with respect to the reinsurance industry, their ability to access relevant data and experience from the reinsurance market, and their expertise with catastrophe-related issues.

Q. Are you providing expert testimony concerning the Compensation for Assessment Risk provision?

A. No, although I assisted Dr. Appel with some of the underlying calculations for that provision, I am relying on the work and opinions of Dr. David Appel as to the Compensation for Assessment Risk provision. The scope of my analysis and testimony relates to other aspects of the proposed rate filing.

Q. Is a provision for Deviations included in the filing?

A. Yes, the Rate Bureau is including a 3.95% provision for Deviations in the fire rates and a 1.1% provision for Deviations in the extended coverage rates. This methodology is consistent with the prior dwelling rate filing submitted by the Rate Bureau.

In addition to being consistent with prior Rate Bureau filings, the use of a provision for Deviations is reasonable, appropriate, and actuarially sound. Deviations are up-front reductions to the manual rates that reflect savings for the policyholders. Deviations are filed by insurance companies and approved by the North Carolina Department of Insurance. The lower rates resulting from the approved deviations are used until changes to the deviations are filed for approval. Because deviations represent a portion of the manual premiums that will not be collected by insurance companies, they are an additional cost associated with the transfer of risk. As mentioned earlier in my testimony, according to the *Statement of Principles Regarding Property and Casualty*

Insurance Ratemaking, indicated rates should reflect the expected costs associated with insuring dwelling policies. Because deviations represent a cost associated with the transfer of risk, the Rate Bureau believes a provision for Deviations is appropriate and necessary. It is my opinion that a 3.95% provision for Deviations in the fire rates and a 1.1% provision for Deviations in the extended coverage rates are reasonable and appropriate based on fundamental actuarial principles.

Q. Does the filing review the rate-level adequacy by territory?

A. Yes. With this filing, the Rate Bureau is proposing to update the territory definitions for dwelling territories to be consistent with the current homeowners territory definitions. Based on the new territory definitions, indicated rate-level changes by territory are calculated using a similar methodology as the statewide indication. A base loss cost is calculated for each territory using the historical loss experience. In addition, a credibility value is assigned to each territory based on the number of house years underlying each loss cost. As mentioned above, the full credibility standards are 500,000 house years for the fire section and 330,000 house years for the extended coverage section. Using the credibility for each territory, a Credibility-Weighted Base Loss Cost is determined by territory. Additional calculations are applied to each territory to reflect expenses, reinsurance, and deviations in a similar manner as applied at a statewide level. The result of these calculations is an Indicated Rate-Level Change by territory. These indicated changes by territory are further allocated between Buildings and Contents based on a similar rate-level indication analysis by class.

In my opinion, the methodology used to develop the indicated rate-level change by territory and by class is reasonable and is consistent with widely-used actuarial ratemaking practices.

Q. Does the filing review the wind exclusion credits and wind mitigation credits?

A. Yes. Based on the indicated rates by territory and by class that are being proposed with this filing, the wind exclusion credits and wind mitigation credits are being updated in a corresponding manner. Using the underlying formula for the statewide rate-level indication, an adjustment is made to the appropriate components of the indication formula to reflect the non-wind losses as a percent of the total losses. The indicated non-wind rate is subtracted from the indicated overall rate to determine the indicated wind exclusion credit for each territory. For those territories where the proposed rate is less than the indicated rate, the wind exclusion credit is similarly reduced such that the resulting non-wind rate remains consistent with the indicated non-wind rate. The wind mitigation credits for each territory are being revised in a manner proportional to the wind exclusion credits.

In my opinion, the methodology used to develop the revised wind exclusion credits and wind mitigation credits is reasonable and is consistent with widely-used actuarial ratemaking practices.

Q. What is the difference between the <u>indicated</u> rate level and the <u>filed</u> rate level?

A. The indicated rate level is the actuarially sound and correct rate level for each territory, each section, and each class. It determines the indicated rate change by territory that is needed to sufficiently cover the expected losses and expenses while still providing a fair and reasonable profit. The indicated rate level is also the rate level that complies with the statutory requirement that insurance rates not be excessive, inadequate, or unfairly discriminatory.

For extended coverage, the statewide indicated rate-level change is 48.6%. Due to differences by territory in historical loss experience, modeled hurricane losses, and other expenses, the indicated change by territory varies throughout the state. For many of the western territories, the indicated change is less than 48.6%, but for many of the territories closer to the coast, the indicated change is greater than 48.6%. In contrast to this, the statewide indicated rate-level change for fire is -16.6%. Similar to the extended coverage segment, the indicated change by territory varies across the state, but the variation is less significant and all territories have an indicated fire change that is negative (i.e., an indicated rate decrease). When the indicated rate changes for fire and extended coverage are combined, the total statewide indicated dwelling rate-level change is 27.2% and a few territories have a combined rate-level change in excess of 50%.

In order to mitigate the impact of these indicated rate changes on policyholders, the Rate Bureau has filed rates that reflect a cap on the combined dwelling rate change by territory. The filing implements the full indicated rate changes by territory for fire. However, the filing caps the rate changes by territory for extended coverage such that the combined dwelling rate change for each territory does not exceed 35%. This capping results in an overall statewide rate-level change of 19.6% instead of the indicated rate-level change of 27.2%.

In my opinion, the Bureau's selected cap of 35% per territory is reasonable and is an effective strategy to mitigate the impact of this filing on those territories with the highest indicated rate changes. However, for those territories that are impacted by the cap (i.e., their indicated rate changes are greater than 35%), it should be noted that the proposed rates in those territories will continue to be inadequate.

Q. I understand that you are not providing an opinion concerning the Underwriting Profit (Profit) provision, the Net Cost of Reinsurance (NCOR) provision, or the Compensation for Assessment Risk (CAR) provision. If I ask you to assume that the provisions for

Profit, NCOR, and CAR are reasonable and actuarially sound, then in your opinion, is the overall rate-level indication shown in the dwelling filing by the North Carolina Rate Bureau reasonable?

A. Yes, if I assume that the provisions for Profit, NCOR, and CAR are reasonable, then in my opinion, the overall dwelling rate-level indication shown by the Rate Bureau is reasonable and actuarially sound.

Q. Again, assuming that the provisions for Profit, NCOR, and CAR are reasonable, do you have an opinion whether the proposed rates, as capped in the filing, reasonably provide for the expected costs for dwelling insurance in North Carolina?

A. If I assume that the provisions for Profit, NCOR, and CAR are reasonable, then in my opinion, the proposed rates in this filing reasonably reflect the expected costs for dwelling insurance. However, in those territories where the Rate Bureau has capped the rates in this filing to mitigate the impact on affected policyholders, the proposed rates do not reflect all expected costs. The expected costs that can be quantified by the difference between a territory's indicated rate change and its capped rate change are not being reflected in the proposed rates.

Q. Assuming that the provisions for Profit, NCOR, and CAR are reasonable, in your opinion, are the proposed dwelling rates not excessive, inadequate, or unfairly discriminatory?

A. If I assume that the provisions for Profit, NCOR, and CAR are reasonable, then in my opinion, the proposed dwelling rates in this filing are not excessive or unfairly discriminatory. Similarly, the rates in those territories unaffected by the proposed cap are not inadequate; however, in those territories where the Rate Bureau is proposing to cap the effect of this filing, the proposed rates continue to be inadequate by the difference between the indicated rate change and the capped rate change.

Q. Does this conclude your testimony?

A. Yes, it does.

PREFILED TESTIMONY
OF
JAMES H. VANDER WEIDE

2016 DWELLING INSURANCE RATE FILING
BY THE NORTH CAROLINA RATE BUREAU

Q. WHAT IS YOUR NAME, OCCUPATION, AND BUSINESS ADDRESS?

A. My name is James H. Vander Weide. I am President of Financial Strategy Associates, a firm that provides strategic and financial consulting services to corporate clients. My business address is 3606 Stoneybrook Drive, Durham, North Carolina 27705.

Q. PLEASE DESCRIBE YOUR EDUCATIONAL BACKGROUND AND PRIOR ACADEMIC EXPERIENCE.

A. I graduated from Cornell University with a Bachelor’s Degree in Economics and then attended Northwestern University where I earned a Ph.D. in Finance. I joined the faculty of the School of Business at Duke University where I was subsequently named Assistant Professor, Associate Professor, Professor, and Research Professor. I have published research in the areas of finance and economics and taught courses in these fields at Duke for more than thirty-five years. I am now retired from my teaching duties at Duke.

I have taught courses in corporate finance, investment management, and management of financial institutions. I also taught a graduate seminar on the theory of public utility pricing and lectured in executive development seminars on the cost of capital, financial analysis, capital budgeting, mergers and acquisitions, cash management, short-run financial planning, and competitive strategy.

I have served as Program Director and taught in numerous executive education programs at Duke, including the Duke Advanced Management Program, the Duke Management Challenge, the Duke Executive Program in Telecommunications, Competitive Strategies in Telecommunications, and the Duke Program for Manager Development for managers from the former Soviet Union. I have also taught in tailored programs developed for corporations such as ABB, Accenture, Allstate, AT&T, Progress Energy, GlaxoSmithKline, Lafarge, MidAmerican Energy, Norfolk Southern, The Rank Group, Siemens, TRW, and Wolseley PLC.

In addition to my teaching and executive education activities, I have written research papers on such topics as portfolio management, the cost of capital, capital budgeting, the effect of regulation on the performance of

public utilities, and cash management. My articles have been published in *American Economic Review, Financial Management, International Journal of Industrial Organization, Journal of Finance, Journal of Financial and Quantitative Analysis, Journal of Bank Research, Journal of Accounting Research, Journal of Cash Management, Management Science, The Journal of Portfolio Management, Atlantic Economic Journal, Journal of Economics and Business,* and *Computers and Operations Research.* I have written a book titled *Managing Corporate Liquidity: an Introduction to Working Capital Management*, a chapter for *The Handbook of Modern Finance*, "Financial Management in the Short Run," and a chapter for the book, *The Handbook of Portfolio Construction: Contemporary Applications of Markowitz Techniques,* "Principles for Lifetime Portfolio Selection: Lessons from Portfolio Theory."

Q. HAVE YOU PREVIOUSLY PRESENTED EVIDENCE ON THE COST OF CAPITAL AND OTHER REGULATORY ISSUES?

A. Yes. As an expert on financial and economic theory and practice, I have participated in approximately five hundred regulatory and legal proceedings before the U.S. Congress, the Canadian Radio-Television and Telecommunications Commission, the Federal Communications Commission, the National Telecommunications and Information Administration,

the Federal Energy Regulatory Commission, the National Energy Board (Canada), the public utility commissions of forty-five states and four Canadian provinces, the insurance commissions of five states, the Iowa State Board of Tax Review, the National Association of Securities Dealers, and the North Carolina Property Tax Commission. In addition, I have prepared expert testimony in proceedings before the U.S. Tax Court, the U.S. District Court for the District of Nebraska; the U.S. District Court for the District of New Hampshire; the U.S. District Court for the District of Northern Illinois; the U.S. District Court for the Eastern District of North Carolina; the Montana Second Judicial District Court, Silver Bow County; the U.S. District Court for the Northern District of California; the Superior Court, North Carolina; the U.S. Bankruptcy Court for the Southern District of West Virginia; the U. S. District Court for the Eastern District of Michigan; and the Supreme Court of the State of New York.

Q. WHAT IS THE PURPOSE OF YOUR TESTIMONY?

A. I have been asked by the North Carolina Rate Bureau to make an independent appraisal of the aggregate cost of equity capital for the companies writing dwelling insurance in North Carolina and to recommend a rate of return on equity that is fair, that allows those companies in the aggregate

to attract and retain capital on reasonable terms, that is commensurate with returns on investments of comparable risk, and that maintains the financial integrity of those companies in the aggregate.

Q. WHAT DO YOU MEAN BY THE PHRASE “COST OF EQUITY CAPITAL?”

A. A firm’s cost of equity capital is the rate of return expectation that is required in the marketplace on equity investments of comparable risk. If an investor does not expect to earn a return on an equity investment in a firm that is at least as large as the return the investor could expect to earn on other investments of comparable risk, then the investor will not invest in that firm’s shares. Thus, a firm’s cost of equity capital is also the rate of return expectation that is required in the marketplace in order to induce equity investors to purchase shares in that firm.

Q. IS THE COST OF EQUITY CAPITAL THE SAME AS THE RETURN ON EQUITY?

A. No. The cost of equity capital is a market-based concept that reflects investors’ future expectations, while the return on equity is an accounting concept that measures results of past performance. The return on equity is equal

to income available for common equity divided by the book value of common equity.

Q. HAVE YOU FORMED AN OPINION REGARDING THE COST OF EQUITY CAPITAL FOR THE AVERAGE COMPANY WRITING DWELLING INSURANCE IN NORTH CAROLINA?

A. Yes.

Q. WHAT IS YOUR OPINION IN THAT REGARD?

A. The cost of equity capital for such a company is in the range 8.6 percent to 12.2 percent.

Q. WHAT ECONOMIC PRINCIPLES DID YOU CONSIDER IN ARRIVING AT THAT OPINION?

A. There are two primary economic principles relevant to my appraisal of the cost of equity capital. The first, relating to the demand for capital, states that a firm should continue to invest in its business only so long as the return on its investment is greater than or equal to its cost of capital. In the context of a regulated firm, this principle suggests that the regulatory agency should establish revenue levels which will offer the firm an opportunity to earn a return on its investment that is at least equal to its cost of capital.

The second principle, relating to the supply of capital, states that rational investors are maximizing their total return on capital only if the returns they expect to receive on investments of comparable risk are equal. If these returns are not equal, rational investors will reduce or completely eliminate investments in those activities yielding lower expected returns for a given level of risk and will increase investments in those activities yielding higher expected returns. The second principle implies that regulated firms will be unable to obtain the capital required to expand service on reasonable terms unless they are able to provide investors returns equal to those expected on investments of comparable risk.

Q. DO THESE ECONOMIC PRINCIPLES APPLY TO THE SETTING OF INSURANCE RATES?

A. Yes. These are general economic principles that apply to investing in any business activity, including insurance.

Q. HOW DID YOU GO ABOUT DETERMINING THE COST OF EQUITY CAPITAL FOR THE AVERAGE COMPANY WRITING DWELLING INSURANCE IN NORTH CAROLINA?

A. I used two generally accepted methods to estimate the cost of equity: (i) the Discounted Cash Flow (DCF) Model, and (ii) the Risk Premium Approach.

Q. PLEASE DESCRIBE THE DCF MODEL.

A. The DCF Model suggests that investors value an asset on the basis of the future cash flows they expect to receive from owning the asset. Thus, investors value an investment in a bond because they expect to receive a sequence of semi-annual coupon payments over the life of the bond and a terminal payment equal to the bond's face value at the time the bond matures. Likewise, investors value an investment in a firm's stock because they expect to receive a sequence of dividend payments and, perhaps, expect to sell the stock at a higher price sometime in the future.

A second fundamental principle of the DCF approach is that investors value a dollar received in the future less than a dollar received today. This is because, if they had the dollar today, they could invest it in an interest earning account and increase their wealth. This principle is called the time value of money.

Applying the two fundamental DCF principles noted above to an investment in a bond suggests that investors should value their investment in the bond on the basis of the present value of the bond's future cash flows. Thus, the price of the bond should be equal to:

Equation 1

$$P_B = \frac{C}{(1+i)} + \frac{C}{(1+i)^2} + \ldots + \frac{C+F}{(1+i)^n}$$

where:

P_B	=	Bond price;
C	=	Cash value of the coupon payment (assumed for notational convenience to occur annually rather than semi-annually);
F	=	Face value of the bond;
i	=	The rate of interest the investor could earn by investing his money in an alternative bond of equal risk; and
n	=	The number of periods before the bond matures.

Applying these same principles to an investment in a firm's stock suggests that the price of the stock should be equal to:

Equation 2

$$P_S = \frac{D_1}{(1+k)} + \frac{D_2}{(1+k)^2} + \ldots + \frac{D_n + P_n}{(1+k)^n}$$

where:

P_S	=	Current price of the firm's stock;
$D_1, D_2 \ldots D_n$	=	Expected annual dividend per share on the firm's stock;
P_n	=	Price per share of stock at the time the investor expects to sell the stock; and
k	=	Return the investor expects to earn on alternative investments of the same risk, i.e., the investor's required rate of return.

Equation (2) is frequently called the Annual Discounted Cash Flow (DCF) Model of stock valuation.

Q. HOW DO YOU USE THE DCF MODEL TO DETERMINE THE COST OF EQUITY CAPITAL?

A. The “k” in the equation is the cost of equity capital. We make certain simplifying assumptions regarding the other factors in the equation and then mathematically solve for “k.”

Q. WHAT ARE THE ASSUMPTIONS YOU MAKE?

A. Most analysts make three simplifying assumptions. First, they assume that dividends are expected to grow at the constant rate (“g”) into the indefinite future. Second, they assume that the stock price at time “n” is simply the present value of all dividends expected in periods subsequent to “n.” Third, they assume that the investors’ required rate of return, “k,” exceeds the expected dividend growth rate, “g.”

Q. DOES THE ANNUAL DCF MODEL OF STOCK VALUATION PRODUCE APPROPRIATE ESTIMATES OF A FIRM’S COST OF EQUITY CAPITAL?

A. No. The Annual DCF Model of stock valuation produces appropriate estimates of a firm’s cost of equity capital only if the firm pays dividends just once a year. Since

most firms pay dividends quarterly, the Annual DCF Model produces downwardly biased estimates of the cost of equity. Investors can expect to earn a higher annual effective return on an investment in a firm that pays quarterly dividends than in one which pays the same amount of dollar dividends once at the end of each year. A complete analysis of the implications of the quarterly payment of dividends on the DCF Model is provided in Exhibit RB-12. For the reasons cited there, I employed the Quarterly DCF Model throughout my calculations.

Q. PLEASE DESCRIBE THE QUARTERLY DCF MODEL YOU USED.

A. The Quarterly DCF Model I used is described by Equation 10 on page 11 in Exhibit RB-12. This equation shows that the cost of equity is: the sum of the dividend yield and the growth rate, where the dividend in the dividend yield is the equivalent dividend at the end of the year, and the growth rate is the expected growth in dividends or earnings per share.

Q. HOW DO YOU APPLY THE DCF APPROACH TO OBTAIN THE COST OF EQUITY CAPITAL FOR THE COMPANIES WRITING DWELLING INSURANCE IN NORTH CAROLINA?

A. I apply the DCF approach to two groups of companies: Value Line's group of property/casualty insurance companies and the S&P 500.

Q. WHY DO YOU APPLY THE DCF APPROACH TO THE S&P 500 AS WELL AS TO VALUE LINE'S PROPERTY/CASUALTY INSURANCE COMPANIES?

A. As I noted previously, the cost of equity is defined as the rate of return investors expect to earn on investments in other companies of comparable risk. I apply the DCF approach to the S&P 500 because they are a large group of companies that, on average, are typically viewed as being comparable in risk to the property/casualty insurance industry. The use of a larger set of comparable risk companies should provide an accurate estimate of the cost of equity for the companies writing dwelling insurance in North Carolina.

Q. DO YOU INCLUDE ALL THE VALUE LINE PROPERTY/CASUALTY INSURANCE COMPANIES?

A. No. Among the Value Line property/casualty insurance companies, I only include companies which pay a quarterly dividend, have not lowered their dividends, and have a positive five-year earnings growth forecast available from I/B/E/S (formerly known as the Institutional Brokers

Estimate System, now part of Thomson Reuters).[1] The Value Line property/casualty companies I use are shown in Exhibit RB-10.

Q. WHAT CRITERIA DO YOU USE TO SELECT COMPANIES IN THE S&P 500?

A. I include those firms which pay dividends and which have at least three five-year earnings forecasts available from I/B/E/S. I exclude the insurance companies in the S&P 500, as identified by I/B/E/S Thomson Reuters, because I have already calculated DCF results for the Value Line property/casualty insurance companies. The S&P 500 companies I use are shown in Exhibit RB-11.

Q. WHY DO YOU ELIMINATE ANY COMPANY WHICH HAD RECENTLY LOWERED ITS DIVIDEND OR WHICH FAILS TO PAY DIVIDENDS?

A. I eliminate those companies because it is difficult to make a reliable estimate of the future dividend growth rate for companies that have recently lowered their dividends or do not pay dividends. If a company has recently lowered its dividend, investors do not know whether the company will

---

[1] I have previously included companies that had three or more long-term earnings growth forecasts. However, at this time, the criterion requiring at least three long-term earnings growth forecasts produces a group of only five Value Line property/casualty insurance companies. Therefore, at this time I report DCF results for all property casualty insurance companies that have a positive long-term earnings growth forecast from I/B/E/S.

again lower its dividend in the future, or whether the company will attempt to increase its dividend back toward its previous level. If a company does not pay a dividend, one cannot mathematically apply the DCF approach.

Q. HOW DO YOU ESTIMATE THE GROWTH COMPONENT OF THE QUARTERLY DCF MODEL?

A. I use the average of analysts' estimates of future earnings per share (EPS) growth reported by I/B/E/S. As part of their research, financial analysts working at Wall Street firms periodically estimate EPS growth for each firm they follow. The EPS forecasts for each firm are then published. The forecasts are used by investors who are contemplating purchasing or selling shares in individual companies.

Q. WHAT IS I/B/E/S?

A. I/B/E/S is a collection of analysts' forecasts for a broad group of companies expressed in terms of a mean forecast and a standard deviation of forecast for each firm. The mean forecast is used by investors as an estimate of future firm performance.

Q. WHY DO YOU USE THE I/B/E/S GROWTH ESTIMATES?

A. The I/B/E/S growth rates (1) are widely circulated in the financial community, (2) include the projections of

reputable financial analysts who develop estimates of future growth, (3) are reported on a timely basis to investors, and (4) are widely used by institutional and other investors. For these reasons, I believe these estimates represent unbiased estimates of investors' expectations of each firm's long-term growth prospects and, accordingly, are incorporated by investors into their return requirements. Consequently, in my opinion, they provide the best available estimate of investors' long-term growth expectations.

Q. WHY DO YOU RELY EXCLUSIVELY ON ANALYSTS' PROJECTIONS OF FUTURE EPS GROWTH IN ESTIMATING THE INVESTORS' EXPECTED GROWTH RATE RATHER THAN LOOKING AT PAST HISTORICAL GROWTH RATES?

A. There is considerable empirical evidence that analysts' forecasts are more highly correlated with stock prices than are firms' historical growth rates, and, thus, that investors actually use these forecasts.

Q. HAVE YOU PERFORMED ANY STUDIES CONCERNING THE USE OF ANALYSTS' FORECASTS AS THE BEST ESTIMATE OF INVESTORS' EXPECTED GROWTH RATE, G?

A. Yes, I prepared a study with Willard T. Carleton, Professor of Finance Emeritus at the University of Arizona, on why

analysts' forecasts provide the best estimate of investors' expectations of future long-term growth. This study is described in a paper entitled "Investor Growth Expectations: Analysts vs. History," published in *The Journal of Portfolio Management*.

Q. PLEASE SUMMARIZE THE RESULTS OF YOUR STUDY.

A. First, we performed a correlation analysis to identify the historically-oriented growth rates which best described a firm's stock price. Then we did a regression study comparing the historical growth rates with the consensus analysts' forecasts. In every case, the regression equations containing the average of analysts' forecasts statistically outperformed the regression equations containing the historical growth estimates. These results are consistent with those found by Cragg and Malkiel, the early major research in this area. These results are also consistent with the hypothesis that investors use analysts' forecasts, rather than historically-oriented growth calculations, in making buy and sell decisions. They provide overwhelming evidence that the analysts' forecasts of future growth are superior to historically-oriented growth measures in predicting a firm's stock price.

Q. WHAT PRICE DO YOU USE IN YOUR DCF MODEL?

A. I use a simple average of the monthly high and low stock prices for each firm for the three-month period, March, April, and May 2016. These high and low stock prices are obtained from Thomson Reuters.

Q. WHY DO YOU USE THE THREE-MONTH AVERAGE STOCK PRICE, P_0, IN APPLYING THE DCF METHOD?

A. I use a three-month average stock price in applying the DCF method because stock prices fluctuate daily, while financial analysts' forecasts for a given company are generally changed less frequently, often on a quarterly basis. Thus, to match the stock price with an earnings forecast, it is appropriate to average stock prices over a three-month period.

Q. PLEASE EXPLAIN YOUR INCLUSION OF FLOTATION COSTS.

A. All firms that have sold securities in the capital markets have incurred some level of flotation costs, including underwriters' commissions, legal fees, printing expense, etc. These costs are paid from the proceeds of the stock sale and must be recovered over the life of the equity issue. Costs vary depending upon the size of the issue, the type of registration method used and other factors, but in general these costs range between four percent and five percent of the proceeds from the issue. In addition to

these costs, the underwriter's offer price is set below the most recent closing price before the public offering in order to reduce the risk that the underwriters will be unable to sell the entire offering at the offer price. The difference between the offer price and the recent closing price is generally in the range two percent to three percent. Thus, the total flotation cost, including both issuance expense and underwriter discount, could range anywhere from five percent to eight percent of the proceeds of an equity issue. These cost ranges have been developed and confirmed in a number of generally accepted studies. I believe a combined five percent allowance for flotation costs is a conservative estimate that should be used in applying the DCF model in this proceeding.

Q. PLEASE SUMMARIZE THE RESULTS OF YOUR APPLICATION OF THE DCF METHOD TO THE PROPERTY/CASUALTY INSURANCE COMPANIES AND THE S&P 500.

A. As shown in Exhibits RB-10 and RB-11, the average DCF cost of equity capital for my group of Value Line property/casualty companies is 10.7 percent; and for the S&P 500 companies, 12.2 percent.

Q. WHAT CONCLUSION DO YOU REACH FROM YOUR DCF ANALYSIS ABOUT THE COST OF EQUITY CAPITAL FOR COMPANIES WRITING DWELLING INSURANCE IN NORTH CAROLINA?

A. On the basis of my DCF analysis, I would conclude that for companies writing dwelling insurance in North Carolina the cost of equity is in the range 10.7 percent to 12.2 percent.

Q. YOU NOTE THAT THE SECOND METHOD YOU USE TO ESTIMATE THE COST OF EQUITY CAPITAL FOR COMPANIES WRITING DWELLING INSURANCE IN NORTH CAROLINA IS A RISK PREMIUM APPROACH. PLEASE DESCRIBE THAT APPROACH.

A. I perform a study of the comparable returns received by bond and stock investors over the last ninety years. I estimate the returns on stock and bond portfolios, using stock price and dividend yield data on the S&P 500 stock portfolio and bond yield data on Moody’s A–rated utility bonds.

My study consists of analyzing the historically achieved returns on broadly based stock and bond portfolios going back to 1926. For stocks, I use the S&P 500 stock portfolio; and for bonds, I use Moody’s A-rated utility bonds. The resulting annual returns on the stock and bond portfolios purchased in each year from 1926 through 2015 are shown on Exhibit RB-13. The difference between the

stock return and the bond return over that period of time on an arithmetic average basis is 4.5 percentage points.

Q. WHAT CONCLUSIONS DO YOU DRAW FROM YOUR RISK PREMIUM ANALYSES?

A. My own studies, combined with my analysis of other studies, provide strong evidence for the belief that investors today require an equity return of at least 4.53 percentage points above the expected yield on A-rated long-term debt issues.

Interest rates on Moody's seasoned A-rated utility bonds during the three months March through May 2016 range from 3.93 percent to 4.16 percent. On the basis of this information and my knowledge of bond market conditions, I conclude that the long-term yield on A-rated utility bonds is approximately 4.03 percent. Adding a 4.53 percentage point risk premium to the 4.03 percent expected yield on A-rated utility bonds, I obtain an expected return on equity of 8.56 percent.

Q. ARE THERE REASONS TO BELIEVE THAT THE RESULT OF YOUR EX POST RISK PREMIUM ANALYSIS MAY UNDERESTIMATE THE COST OF EQUITY AT THIS TIME?

A. Yes. The ex post risk premium model may produce an unrealistically low result because the model result is

highly sensitive to the estimate of the bond yield. At this time, bond yields are unusually low, reflecting policy decisions of the U.S. government and the U.S. Federal Reserve Bank to keep interest rates low in order to stimulate the economy. Since the ex post risk premium cost of equity result is the sum of the risk premium and the bond yield, the use of an unusually low bond yield in the model may cause the ex post risk premium model result to underestimate the cost of equity. Because the cost of equity is a forward-looking concept, it would be reasonable to apply the ex post risk premium model using a forecast of the expected bond yield, rather than a recent bond yield. Because bond yields are expected to increase over the next several years, the use of a forecasted bond yield would produce a significantly higher ex post risk premium estimate of the cost of equity. Thus, I consider my ex post risk premium model result to be conservative.

Q. BASED ON YOUR ANALYSES, WHAT IS YOUR OPINION AS TO THE COST OF CAPITAL FOR THE AVERAGE INSURANCE COMPANY WRITING DWELLING INSURANCE IN NORTH CAROLINA?

A. Based on my review and studies, I believe that a conservative estimate of the cost of common equity capital for the average insurance company writing dwelling

insurance in North Carolina is in the range 8.6 percent to 12.2 percent.

SUMMARY OF DISCOUNTED CASH FLOW ANALYSIS FOR PROPERTY/CASUALTY INSURANCE COMPANIES

	COMPANY	MOST RECENT QUARTERLY DIVIDEND (D_0)	STOCK PRICE (P_0)	FORECAST OF FUTURE EARNINGS GROWTH	DCF MODEL RESULT
1	Allstate Corp.	0.330	66.338	8.60%	10.8%
2	Amer. Financial Group	0.280	69.968	8.00%	9.8%
3	AmTrust Financial Svcs.	0.150	25.640	12.05%	14.8%
4	Berkley (W.R.)	0.130	55.348	0.46%	1.4%
5	Chubb Ltd.	0.670	120.448	8.33%	11.0%
6	CNA Fin'l	0.250	31.740	2.59%	6.1%
7	Erie Indemnity	0.730	93.765	10.00%	13.7%
8	Mercury General	0.620	53.472	8.00%	13.5%
9	Old Republic	0.188	18.402	10.00%	14.9%
10	RLI Corp.	0.200	65.003	9.80%	11.2%
11	Selective Ins. Group	0.150	35.473	10.00%	12.0%
12	Travelers Cos.	0.610	112.658	2.47%	4.8%
13	XL Group plc	0.200	34.658	11.67%	14.4%
14	Average				10.7%

Note:

d_0	=	Latest quarterly dividend.
d_1, d_2, d_3, d_4,	=	Expected next four quarterly dividends, calculated by multiplying the last four quarterly dividends per Value Line, by the factor (1 + g).
P_0	=	Average of the monthly high and low stock prices during the three months ending May 2016 per Thomson Reuters.
FC	=	Flotation costs.
g	=	I/B/E/S forecast of future earnings growth May 2016.
k	=	Cost of equity using the quarterly version of the DCF Model and a five percent allowance for flotation costs as shown by the formula below:

$$k = \frac{d_1(1+k)^{.75} + d_2(1+k)^{.50} + d_3(1+k)^{.25} + d_4}{P_0(1-FC)} + g$$

SUMMARY OF DISCOUNTED CASH FLOW ANALYSIS FOR S&P 500 COMPANIES

	COMPANY	STOCK PRICE (P_0)	D_0	FORECAST OF FUTURE EARNINGS GROWTH	MODEL RESULT
1	3M	165.83	4.44	8.47%	11.6%
2	ABBOTT LABORATORIES	39.97	1.04	9.40%	12.4%
3	ACCENTURE CLASS A	112.97	2.20	10.00%	12.3%
4	ACTIVISION BLIZZARD	34.52	0.26	19.47%	20.4%
5	ACUITY BRANDS	235.76	0.52	19.50%	19.8%
6	ADV.AUTO PARTS	153.92	0.24	11.69%	11.9%
7	AETNA	111.29	1.00	11.98%	13.0%
8	AGILENT TECHS.	40.96	0.46	10.24%	11.5%
9	ALASKA AIR GROUP	74.31	1.10	9.76%	11.5%
10	ALCOA	9.97	0.12	12.65%	14.1%
11	ALLEGION	65.20	0.48	12.77%	13.6%
12	AMER.ELEC.PWR.	63.97	2.24	4.07%	8.0%
13	AMERICAN EXPRESS	61.93	1.16	7.90%	10.0%
14	AMERICAN WATER WORKS	70.53	1.50	7.27%	9.7%
15	AMERISOURCEBERGEN	85.18	1.36	11.84%	13.7%
16	AMETEK	48.62	0.36	10.60%	11.5%
17	AMGEN	151.88	4.00	7.96%	11.0%
18	ANTHEM	138.58	2.60	11.16%	13.4%
19	APPLE	100.49	2.28	9.23%	11.9%
20	APPLIED MATS.	21.01	0.40	15.27%	17.6%
21	ARCHER-DANLS.-MIDL.	38.21	1.20	2.78%	6.2%
22	AT&T	38.55	1.92	8.18%	14.0%
23	AUTOMATIC DATA PROC.	87.79	2.12	10.40%	13.2%
24	AVERY DENNISON	72.33	1.64	10.74%	13.4%
25	BANK OF AMERICA	13.94	0.20	7.41%	9.0%
26	BANK OF NEW YORK MELLON	38.79	0.68	11.51%	13.6%
27	BAXTER INTL.	42.55	0.52	11.60%	13.0%
28	BB&T	34.27	1.12	6.86%	10.6%
29	BEST BUY	32.12	1.12	9.85%	13.9%
30	BLACKROCK	344.89	9.16	11.04%	14.2%
31	BOEING	129.86	4.36	10.45%	14.4%
32	BORGWARNER	35.73	0.52	9.08%	10.8%
33	C R BARD	207.95	1.04	10.77%	11.4%
34	CAMPBELL SOUP	62.72	1.25	6.54%	8.8%
35	CAPITAL ONE FINL.	70.44	1.60	5.13%	7.7%
36	CARDINAL HEALTH	80.57	1.80	9.93%	12.5%
37	CARNIVAL	49.79	1.40	16.18%	19.7%
38	CBS 'B'	53.93	0.60	17.17%	18.5%
39	CENTERPOINT EN.	20.94	1.03	5.35%	10.9%
40	CENTURYLINK	30.76	2.16	0.23%	7.8%
41	CF INDUSTRIES HDG.	32.25	1.20	5.23%	9.4%
42	CH ROBINSON WWD.	72.86	1.72	8.40%	11.1%
43	CHURCH & DWIGHT CO.	94.47	1.42	8.82%	10.6%
44	CIGNA	136.43	0.04	10.95%	11.0%
45	CINTAS	89.84	1.05	11.70%	13.1%
46	CISCO SYSTEMS	27.58	1.04	10.47%	14.9%
47	CITIZENS FINANCIAL GROUP	21.96	0.48	12.64%	15.3%
48	CME GROUP	94.19	2.40	12.16%	15.2%

	COMPANY	STOCK PRICE (P_0)	D_0	FORECAST OF FUTURE EARNINGS GROWTH	MODEL RESULT
49	CMS ENERGY	40.77	1.24	7.24%	10.7%
50	COACH	39.60	1.35	8.70%	12.7%
51	COCA COLA	44.98	1.40	4.06%	7.5%
52	COLGATE-PALM.	69.91	1.56	7.33%	9.9%
53	COMCAST 'A'	60.89	1.10	12.53%	14.7%
54	CONAGRA FOODS	44.75	1.00	6.98%	9.5%
55	CONSOLIDATED EDISON	73.42	2.68	2.42%	6.4%
56	CONSTELLATION BRANDS 'A'	153.02	1.60	14.40%	15.7%
57	COSTCO WHOLESALE	150.98	1.80	10.18%	11.6%
58	CSX	26.06	0.72	4.77%	7.9%
59	CVS HEALTH	101.62	1.70	14.94%	17.0%
60	DANAHER	95.01	0.64	11.06%	11.8%
61	DARDEN RESTAURANTS	65.38	2.00	16.58%	20.4%
62	DELPHI AUTOMOTIVE	71.55	1.16	13.19%	15.1%
63	DENTSPLY SIRONA	60.94	0.31	11.38%	12.0%
64	DISCOVER FINANCIAL SVS.	52.71	1.12	7.76%	10.2%
65	DOLLAR GENERAL	82.76	1.00	14.37%	15.8%
66	DOMINION RESOURCES	71.60	2.80	5.85%	10.3%
67	DOVER	64.29	1.68	9.50%	12.5%
68	DOW CHEMICAL	51.37	1.84	7.13%	11.2%
69	DR PEPPER SNAPPLE GROUP	90.99	2.12	9.12%	11.8%
70	DTE ENERGY	87.98	2.92	5.35%	9.1%
71	DUKE ENERGY	77.97	3.30	4.62%	9.4%
72	DUN & BRADSTREET DEL.	108.29	1.93	4.63%	6.6%
73	EASTMAN CHEMICAL	73.27	1.84	6.96%	9.8%
74	EATON	60.93	2.28	7.97%	12.3%
75	ECOLAB	112.39	1.40	11.95%	13.4%
76	ELI LILLY	74.15	2.04	12.44%	15.7%
77	EMC	26.52	0.46	8.85%	10.9%
78	EMERSON ELECTRIC	53.22	1.90	6.02%	10.1%
79	EQUIFAX	116.64	1.32	11.70%	13.0%
80	ESTEE LAUDER COS.'A'	93.73	1.20	11.93%	13.4%
81	EXELON	34.19	1.27	3.85%	8.0%
82	EXPEDITOR INTL.OF WASH.	48.31	0.80	7.05%	8.9%
83	FASTENAL	46.63	1.20	11.30%	14.3%
84	FEDEX	159.54	1.60	13.21%	14.4%
85	FIFTH THIRD BANCORP	17.35	0.52	4.57%	7.9%
86	FLOWSERVE	45.67	0.76	8.57%	10.5%
87	FLUOR	52.09	0.84	7.67%	9.5%
88	FMC	42.03	0.66	9.28%	11.1%
89	FOOT LOCKER	61.38	1.10	11.20%	13.3%
90	GAP	25.25	0.92	5.54%	9.6%
91	GARMIN	41.05	2.04	6.57%	12.3%
92	GENERAL DYNAMICS	137.82	3.04	9.22%	11.8%
93	GENERAL ELECTRIC	30.62	0.92	12.95%	16.6%
94	GENERAL MILLS	62.38	1.84	5.42%	8.7%
95	GENERAL MOTORS	31.03	1.52	14.07%	20.1%
96	HALLIBURTON	37.60	0.72	7.54%	9.7%
97	HANESBRANDS	28.43	0.44	11.91%	13.7%
98	HARLEY-DAVIDSON	47.14	1.40	9.77%	13.2%
99	HARMAN INTL.INDS.	79.76	1.40	14.40%	16.5%

	COMPANY	STOCK PRICE (P_0)	D_0	FORECAST OF FUTURE EARNINGS GROWTH	MODEL RESULT
100	HERSHEY	91.60	2.33	7.48%	10.4%
101	HOME DEPOT	132.48	2.76	13.94%	16.5%
102	HONEYWELL INTL.	111.73	2.38	8.45%	10.9%
103	HORMEL FOODS	40.62	0.58	16.23%	18.0%
104	HUMANA	176.34	1.16	13.93%	14.7%
105	HUNT JB TRANSPORT SVS.	83.13	0.88	13.20%	14.5%
106	HUNTINGTON BCSH.	9.75	0.28	7.53%	10.8%
107	ILLINOIS TOOL WORKS	102.08	2.20	8.64%	11.1%
108	INGERSOLL-RAND	62.55	1.28	9.28%	11.7%
109	INTEL	31.04	1.04	10.00%	13.9%
110	INTERCONTINENTAL EX.	241.94	3.40	13.23%	14.9%
111	INTERNATIONAL PAPER	40.86	1.72	7.26%	12.1%
112	INVESCO	30.11	1.12	9.96%	14.3%
113	J M SMUCKER	128.41	2.68	10.10%	12.5%
114	JOHNSON & JOHNSON	110.60	3.20	5.99%	9.3%
115	JOHNSON CONTROLS	39.96	1.16	11.75%	15.2%
116	JP MORGAN CHASE & CO.	61.03	1.92	5.59%	9.1%
117	JUNIPER NETWORKS	24.12	0.40	12.98%	15.0%
118	KANSAS CITY SOUTHERN	89.22	1.32	8.56%	10.3%
119	KELLOGG	75.77	2.00	4.98%	7.9%
120	KEYCORP	11.72	0.34	10.04%	13.4%
121	KOHL'S	43.78	2.00	7.17%	12.4%
122	KROGER	36.84	0.42	9.81%	11.1%
123	L BRANDS	79.71	2.40	10.48%	14.0%
124	LAM RESEARCH	78.58	1.20	13.03%	14.9%
125	LOCKHEED MARTIN	227.54	6.60	9.71%	13.1%
126	LOWE'S COMPANIES	75.14	1.40	16.63%	18.9%
127	M&T BANK	112.86	2.80	9.31%	12.2%
128	MACY'S	40.19	1.51	7.61%	11.9%
129	MARATHON PETROLEUM	37.39	1.28	2.69%	6.4%
130	MARRIOTT INTL.'A'	68.51	1.20	16.57%	18.7%
131	MARTIN MRTA.MATS.	165.24	1.60	18.60%	19.8%
132	MASTERCARD	94.32	0.76	15.92%	16.9%
133	MCCORMICK & COMPANY NV.	96.20	1.72	7.70%	9.7%
134	MCDONALDS	125.09	3.56	10.57%	13.9%
135	MCKESSON	166.72	1.12	11.49%	12.3%
136	MEAD JOHNSON NUTRITION	83.13	1.65	7.62%	9.9%
137	MEDTRONIC	77.78	1.52	6.40%	8.6%
138	MERCK & COMPANY	53.91	1.84	2.97%	6.7%
139	MICROSOFT	52.47	1.44	8.44%	11.6%
140	MONDELEZ INTERNATIONAL CL.A	42.25	0.68	11.33%	13.2%
141	MONSANTO	93.24	2.16	8.27%	10.9%
142	MOODY'S	95.50	1.48	10.33%	12.1%
143	MORGAN STANLEY	26.04	0.60	11.59%	14.3%
144	NASDAQ	64.37	1.28	9.57%	11.9%
145	NATIONAL OILWELL VARCO	32.44	0.20	9.07%	9.8%
146	NETAPP	25.30	0.76	8.66%	12.1%
147	NEWELL BRANDS	44.76	0.76	14.38%	16.4%
148	NEWMONT MINING	30.04	0.10	7.70%	8.1%
149	NIELSEN	52.24	1.24	11.75%	14.6%
150	NIKE 'B'	59.55	0.64	14.13%	15.4%

	COMPANY	STOCK PRICE (P_0)	D_0	FORECAST OF FUTURE EARNINGS GROWTH	MODEL RESULT
151	NORFOLK SOUTHERN	84.13	2.36	11.17%	14.5%
152	NORTHERN TRUST	67.55	1.44	12.24%	14.8%
153	NORTHROP GRUMMAN	202.32	3.60	8.10%	10.1%
154	ONEOK	33.26	2.46	10.92%	19.8%
155	ORACLE	39.82	0.60	6.69%	8.4%
156	PARKER-HANNIFIN	110.70	2.52	7.30%	9.9%
157	PAYCHEX	52.99	1.68	9.60%	13.3%
158	PEPSICO	102.35	3.01	6.50%	9.8%
159	PERKINELMER	50.57	0.28	10.36%	11.0%
160	PERRIGO	112.77	0.58	7.99%	8.6%
161	PFIZER	31.59	1.20	7.78%	12.2%
162	PG&E	57.95	1.96	6.04%	9.9%
163	PHILIP MORRIS INTL.	98.00	4.08	8.15%	13.0%
164	PHILLIPS 66	83.37	2.52	5.25%	8.6%
165	PINNACLE WEST CAP.	72.05	2.50	3.73%	7.6%
166	PNC FINL.SVS.GP.	85.94	2.04	5.63%	8.3%
167	PPG INDUSTRIES	108.66	1.60	9.84%	11.6%
168	PPL	37.12	1.52	4.23%	8.8%
169	PRAXAIR	112.88	3.00	6.34%	9.3%
170	PROCTER & GAMBLE	81.60	2.68	6.13%	9.8%
171	PUB.SER.ENTER.GP.	45.05	1.64	1.63%	5.6%
172	QUALCOMM	52.10	2.12	11.33%	16.2%
173	QUEST DIAGNOSTICS	73.09	1.60	7.87%	10.4%
174	RALPH LAUREN CL.A	92.98	2.00	9.33%	11.8%
175	RAYTHEON 'B'	125.91	2.93	8.68%	11.4%
176	REGIONS FINL.NEW	8.70	0.26	7.73%	11.2%
177	REPUBLIC SVS.'A'	47.39	1.20	8.84%	11.8%
178	REYNOLDS AMERICAN	50.18	1.68	12.20%	16.2%
179	ROBERT HALF INTL.	41.85	0.88	11.15%	13.6%
180	ROCKWELL AUTOMATION	112.34	2.90	5.18%	8.1%
181	ROCKWELL COLLINS	90.44	1.32	8.80%	10.5%
182	ROSS STORES	56.66	0.54	11.30%	12.4%
183	ROYAL CARIBBEAN CRUISES	77.08	1.50	17.10%	19.5%
184	S&P GLOBAL	100.93	1.44	11.90%	13.6%
185	SCHLUMBERGER	75.64	2.00	3.39%	6.3%
186	SCRIPPS NETWORKS INTACT. 'A'	64.06	1.00	11.07%	12.9%
187	SEALED AIR	47.83	0.64	9.81%	11.4%
188	SEMPRA EN.	102.33	3.02	7.81%	11.2%
189	SHERWIN-WILLIAMS	288.62	3.36	10.93%	12.3%
190	SOUTHERN	49.66	2.24	3.25%	8.2%
191	SOUTHWEST AIRLINES	43.70	0.40	18.99%	20.1%
192	ST.JUDE MEDICAL	66.22	1.24	10.61%	12.8%
193	STANLEY BLACK & DECKER	107.23	2.20	9.89%	12.3%
194	STATE STREET	59.87	1.36	5.39%	7.9%
195	STRYKER	107.79	1.52	10.39%	12.0%
196	SYMANTEC	17.60	0.30	10.68%	12.7%
197	SYSCO	46.84	1.24	10.50%	13.6%
198	T ROWE PRICE GROUP	74.23	2.16	8.39%	11.7%
199	TEGNA	23.36	0.56	7.97%	10.7%
200	TEXAS INSTRUMENTS	57.77	1.52	10.00%	13.1%
201	TEXTRON	36.96	0.08	12.96%	13.2%

	COMPANY	STOCK PRICE (P_0)	D_0	FORECAST OF FUTURE EARNINGS GROWTH	MODEL RESULT
202	THERMO FISHER SCIENTIFIC	142.53	0.60	10.20%	10.7%
203	TIFFANY & CO	69.42	1.80	7.60%	10.6%
204	TIME WARNER	72.72	1.61	14.50%	17.2%
205	TJX	76.39	1.04	9.93%	11.5%
206	TOTAL SYSTEM SERVICES	49.92	0.40	12.51%	13.5%
207	TRACTOR SUPPLY	91.28	0.96	14.83%	16.1%
208	TWENTY-FIRST CENTURY FOX CL.A	28.78	0.30	14.35%	15.6%
209	UNION PACIFIC	83.25	2.20	7.12%	10.1%
210	UNITED PARCEL SER.'B'	103.32	3.12	9.72%	13.2%
211	UNITED TECHNOLOGIES	100.23	2.64	9.12%	12.2%
212	UNITEDHEALTH GROUP	129.02	2.50	14.78%	17.1%
213	UNIVERSAL HEALTH SVS.'B'	127.60	0.40	8.67%	9.0%
214	US BANCORP	41.13	1.02	5.06%	7.8%
215	V F	63.91	1.48	10.55%	13.3%
216	VERIZON COMMUNICATIONS	51.68	2.26	3.59%	8.4%
217	VIACOM 'B'	40.19	1.60	5.06%	9.5%
218	VISA 'A'	76.70	0.56	16.63%	17.5%
219	WALGREENS BOOTS ALLIANCE	80.95	1.44	13.64%	15.8%
220	WALT DISNEY	100.26	1.42	11.15%	12.8%
221	WASTE MANAGEMENT	58.73	1.64	8.80%	12.0%
222	WEC ENERGY GROUP	58.09	1.98	6.77%	10.7%
223	WELLS FARGO & CO	49.11	1.52	9.36%	13.0%
224	WESTERN UNION	19.41	0.64	7.13%	10.9%
225	WHOLE FOODS MARKET	31.16	0.54	5.73%	7.7%
226	WW GRAINGER	228.37	4.88	5.27%	7.7%
227	XCEL ENERGY	40.38	1.36	5.27%	9.1%
228	XILINX	45.64	1.32	4.61%	7.8%
229	XYLEM	41.35	0.62	10.90%	12.7%
230	YUM! BRANDS	80.34	1.84	12.34%	15.1%
231	ZIMMER BIOMET HDG.	110.52	0.96	11.12%	12.1%
232	ZIONS BANCORP.	25.34	0.24	10.90%	12.0%
233	ZOETIS	45.15	0.38	12.57%	13.6%
234	Average				12.2%

Note: In applying the DCF Model to the S&P 500, I include in the DCF analysis only those companies in the S&P 500 group which pay a dividend, have a positive growth rate, and have at least three analysts' long-term growth estimates. In addition, I exclude all companies in the I/B/E/S group of insurance companies. I also eliminate those companies with DCF results that varied from the mean by one standard deviation or more.

D_0 = Latest dividend per Thomson Reuters.
d_0 = Latest quarterly dividend.
P_0 = Average of monthly high and low stock prices March, April, and May 2016 per Thomson Reuters.
FC = Selling and flotation costs.
g = I/B/E/S forecast of future earnings growth May 2016.
k = Cost of equity using the quarterly version of the DCF Model and a five percent allowance for flotation costs as shown by the formula below:

$$k = \left[\frac{d_0(1+g)^{\frac{1}{4}}}{P_0(1-FC)} + (1+g)^{\frac{1}{4}} \right]^4 - 1$$

THE QUARTERLY DCF MODEL

The simple DCF Model assumes that a firm pays dividends only at the end of each year. Since firms in fact pay dividends quarterly and investors appreciate the time value of money, the annual version of the DCF Model generally underestimates the value investors are willing to place on the firm's expected future dividend stream. In this appendix, we review two alternative formulations of the DCF Model that allow for the quarterly payment of dividends.

When dividends are assumed to be paid annually, the DCF Model suggests that the current price of the firm's stock is given by the expression:

$$P_0 = \frac{D_1}{(1+k)} + \frac{D_2}{(1+k)^2} + \ldots + \frac{D_n + P_n}{(1+k)^n} \quad \textbf{(1)}$$

where

P_0	=	current price per share of the firm's stock,
$D_1, D_2, \ldots, D_n$	=	expected annual dividends per share on the firm's stock,
P_n	=	price per share of stock at the time investors expect to sell the stock, and
k	=	return investors expect to earn on alternative investments of the same risk, i.e., the investors' required rate of return.

Unfortunately, expression (1) is rather difficult to analyze, especially for the purpose of estimating k. Thus, most analysts make a number of simplifying assumptions. First, they assume that dividends are expected to grow at the constant rate g into the indefinite future. Second, they assume that the stock price at time n is simply the present value of all dividends expected in periods subsequent to n. Third, they assume that the investors' required rate of return, k, exceeds the expected dividend growth rate g. Under the above simplifying assumptions, a firm's stock price may be written as the following sum:

$$P_0 = \frac{D_0(1+g)}{(1+k)} + \frac{D_0(1+g)^2}{(1+k)^2} + \frac{D_0(1+g)^3}{(1+k)^3} + \ldots , \qquad \textbf{(2)}$$

where the three dots indicate that the sum continues indefinitely.

As we shall demonstrate shortly, this sum may be simplified to:

$$P_0 = \frac{D_0(1+g)}{(k-g)}$$

First, however, we need to review the very useful concept of a geometric progression.

Geometric Progression

Consider the sequence of numbers 3, 6, 12, 24,…, where each number after the first is obtained by multiplying the preceding number by the factor 2. Obviously, this sequence of numbers may also be expressed as the sequence 3, 3 x 2, 3 x 2^2, 3 x 2^3, … This sequence is an example of a geometric progression.

Definition: A geometric progression is a sequence in which each term after the first is obtained by multiplying some fixed number, called the common ratio, by the preceding term.

A general notation for geometric progressions is: a, the first term, r, the common ratio, and n, the number of terms. Using this notation, any geometric progression may be represented by the sequence:

$$a,\ ar,\ ar^2,\ ar^3, \ldots,\ ar^{n-1}.$$

In studying the DCF Model, we will find it useful to have an expression for the sum of n terms of a geometric progression. Call this sum S_n. Then

$$S_n = a + ar + \ldots + ar^{n-1}. \qquad (3)$$

However, this expression can be simplified by multiplying both sides of equation (3) by r and then subtracting the new equation from the old. Thus,

$$rS_n = ar + ar^2 + ar^3 + \ldots + ar^n$$

and

$$S_n - rS_n = a - ar^n \quad ,$$

or

$$(1 - r)\, S_n = a\,(1 - r^n) \quad .$$

Solving for S_n, we obtain:

$$S_n = \frac{a(1 - r^n)}{(1 - r)} \qquad \textbf{(4)}$$

as a simple expression for the sum of n terms of a geometric progression. Furthermore, if $|r| < 1$, then S_n is finite, and as n approaches infinity, S_n approaches $a \div (1 - r)$. Thus, for a geometric progression with an infinite number of terms and $|r| < 1$, equation (4) becomes:

$$S = \frac{a}{1 - r} \qquad \textbf{(5)}$$

<u>Application to DCF Model</u>

Comparing equation (2) with equation (3), we see that the firm’s stock price (under the DCF assumption) is the sum of an infinite geometric progression with the first term

$$a = \frac{D_0(1 + g)}{(1 + k)}$$

and common factor

$$r = \frac{(1+g)}{(1+k)}$$

Applying equation (5) for the sum of such a geometric progression, we obtain

$$S = a \bullet \frac{1}{(1-r)} = \frac{D_0(1+g)}{(1+k)} \bullet \frac{1}{1-\frac{1+g}{1+k}} = \frac{D_0(1+g)}{(1+k)} \bullet \frac{1+k}{k-g} = \frac{D_0(1+g)}{k-g}$$

as we suggested earlier.

Quarterly DCF Model

The Annual DCF Model assumes that dividends grow at an annual rate of g% per year (see Figure 1).

Figure 1

Annual DCF Model



$D_0 = 4d_0$ $\qquad$ $D_1 = D_0(1 + g)$

Figure 2

Quarterly DCF Model (Constant Growth Version)

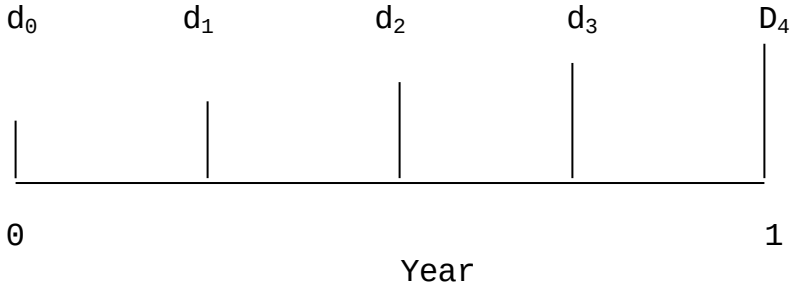

$d_1 = d_0(1+g)^{.25}$ $\qquad$ $d_2 = d_0(1+g)^{.50}$

$d_3 = d_0(1+g)^{.75}$ $\qquad$ $d_4 = d_0(1+g)$

In the Quarterly DCF Model, it is natural to assume that quarterly dividend payments differ from the preceding quarterly dividend by the factor $(1 + g)^{.25}$, where g is expressed in terms of percent per year and the decimal .25 indicates that the growth has only occurred for one quarter of the year. (See Figure 2.) Using this assumption, along with the assumption of constant growth and ***k*** > ***g***, we obtain a new expression for the firm's stock price, which takes account of the quarterly payment of dividends. This expression is:

$$P_0 = \frac{d_0(1+g)^{\frac{1}{4}}}{(1+k)^{\frac{1}{4}}} + \frac{d_0(1+g)^{\frac{2}{4}}}{(1+k)^{\frac{2}{4}}} + \frac{d_0(1+g)^{\frac{3}{4}}}{(1+k)^{\frac{3}{4}}} + \ldots \qquad \textbf{(6)}$$

where d_0 is the last quarterly dividend payment, rather than the last annual dividend payment. (We use a lower case d to remind the reader that this is not the annual dividend.)

Although equation (6) looks formidable at first glance, it too can be greatly simplified using the formula [equation (4)] for the sum of an infinite geometric progression. As the reader can easily verify, equation (6) can be simplified to:

$$P_0 = \frac{d_0(1+g)^{\frac{1}{4}}}{(1+k)^{\frac{1}{4}} - (1+g)^{\frac{1}{4}}} \qquad \textbf{(7)}$$

Solving equation (7) for ***k***, we obtain a DCF formula for

estimating the cost of equity under the quarterly dividend assumption:

$$k = \left[\frac{d_0(1+g)^{\frac{1}{4}}}{P_0} + (1+g)^{\frac{1}{4}} \right]^4 - 1 \qquad \textbf{(8)}$$

<u>An Alternative Quarterly DCF Model</u>

Although the constant growth Quarterly DCF Model [equation (8)] allows for the quarterly timing of dividend payments, it does require the assumption that the firm increases its dividend payments each quarter. Since this assumption is difficult for some analysts to accept, we now discuss a second Quarterly DCF Model that allows for constant quarterly dividend payments within each dividend year.

Assume then that the firm pays dividends quarterly and that each dividend payment is constant for four consecutive quarters. There are four cases to consider, with each case distinguished by varying assumptions about where we are evaluating the firm in relation to the time of its next dividend increase. (See Figure 3.)

Figure 3

Quarterly DCF Model (Constant Dividend Version)

Case 1

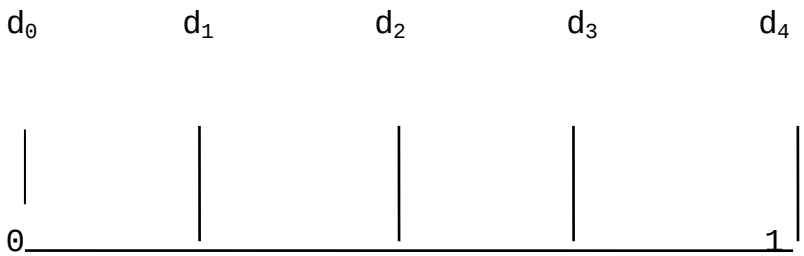

Year

$$d_1 = d_2 = d_3 = d_4 = d_0(1+g)$$

Case 2

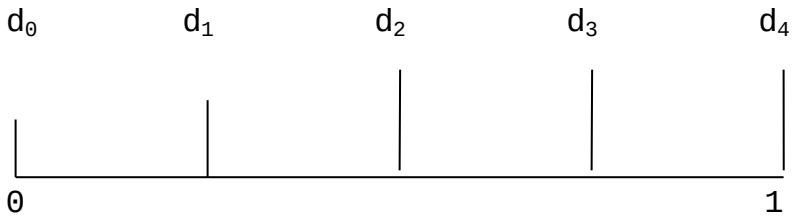

Year

$$d_1 = d_0$$

$$d_2 = d_3 = d_4 = d_0(1+g)$$

Figure 3 (continued)

Case 3

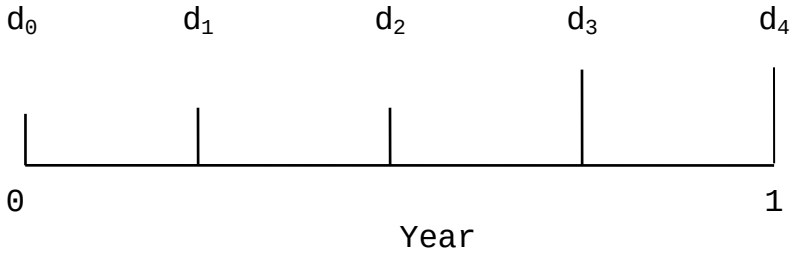

$$d_1 = d_2 = d_0$$

$$d_3 = d_4 = d_0(1+g)$$

Case 4

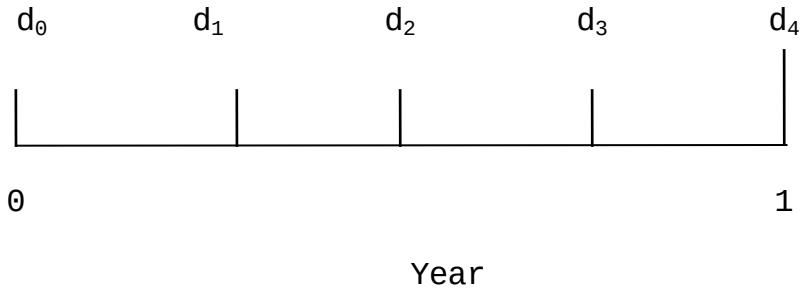

$$d_1 = d_2 = d_3 = d_0$$

$$d_4 = d_0(1+g)$$

If we assume that the investor invests the quarterly dividend in an alternative investment of the same risk, then the amount accumulated by the end of the year will in all cases be given by

$$D_1^* = d_1 (1+k)^{3/4} + d_2 (1+k)^{1/2} + d_3 (1+k)^{1/4} + d_4$$

where d_1, d_2, d_3 and d_4 are the four quarterly dividends. Under these new assumptions, the firm's stock price may be expressed by an Annual DCF Model of the form (2), with the exception that

$$D_1^* = d_1 (1 + k)^{3/4} + d_2 (1 + k)^{1/2} + d_3 (1 + k)^{1/4} + d_4 \qquad \textbf{(9)}$$

is used in place of $D_0(1+g)$. But, we already know that the Annual DCF Model may be reduced to

$$P_0 = \frac{D_0(1+g)}{k-g}$$

Thus, under the assumptions of the second Quarterly DCF Model, the firm's cost of equity is given by

$$k = \frac{D_1^*}{P_0} + g \qquad \textbf{(10)}$$

with D_1^* given by (9).

Although equation (10) looks like the Annual DCF Model, there are at least two very important practical differences. First,

since D_1* is always greater than $D_0(1+g)$, the estimates of the cost of equity are always larger (and more accurate) in the Quarterly Model (10) than in the Annual Model. Second, since D_1* depends on k through equation (9), the unknown “k” appears on both sides of (10), and an iterative procedure is required to solve for k.

COMPARATIVE RETURNS ON S&P 500 STOCKS AND MOODY'S A-RATED UTILITY BONDS 1926-2015

LINE NO.	YEAR	S&P 500 STOCK PRICE	STOCK DIVIDEND YIELD	STOCK RETURN	A-RATED BOND PRICE	BOND RATE OF RETURN	RISK PREMIUM
1	2016	1,918.60	0.0222		$95.48		
2	2015	2,028.18	0.0208	-3.32%	$107.65	-7.59%	4.26%
3	2014	1,822.36	0.0210	13.39%	$89.89	24.20%	-10.81%
4	2013	1,481.11	0.0220	25.24%	$97.45	-3.65%	28.89%
5	2012	1,300.58	0.0214	16.02%	$94.36	7.52%	8.50%
6	2011	1,282.62	0.0185	3.25%	$77.36	27.14%	-23.89%
7	2010	1,123.58	0.0203	16.18%	$75.02	8.44%	7.74%
8	2009	865.58	0.0310	32.91%	$68.43	15.48%	17.43%
9	2008	1,378.76	0.0206	-35.16%	$72.25	0.24%	-35.40%
10	2007	1,424.16	0.0181	-1.38%	$72.91	4.59%	-5.97%
11	2006	1,278.72	0.0183	13.20%	$75.25	2.20%	11.01%
12	2005	1,181.41	0.0177	10.01%	$74.91	5.80%	4.21%
13	2004	1,132.52	0.0162	5.94%	$70.87	11.34%	-5.40%
14	2003	895.84	0.0180	28.22%	$62.26	20.27%	7.95%
15	2002	1,140.21	0.0138	-20.05%	$57.44	15.35%	-35.40%
16	2001	1,335.63	0.0116	-13.47%	$56.40	8.93%	-22.40%
17	2000	1,425.59	0.0118	-5.13%	$52.60	14.82%	-19.95%
18	1999	1,248.77	0.0130	15.46%	$63.03	-10.20%	25.66%
19	1998	963.36	0.0162	31.25%	$62.43	7.38%	23.87%
20	1997	766.22	0.0195	27.68%	$56.62	17.32%	10.36%
21	1996	614.42	0.0231	27.02%	$60.91	-0.48%	27.49%
22	1995	465.25	0.0287	34.93%	$50.22	29.26%	5.68%
23	1994	472.99	0.0269	1.05%	$60.01	-9.65%	10.71%
24	1993	435.23	0.0288	11.56%	$53.13	20.48%	-8.93%
25	1992	416.08	0.0290	7.50%	$49.56	15.27%	-7.77%
26	1991	325.49	0.0382	31.65%	$44.84	19.44%	12.21%
27	1990	339.97	0.0341	-0.85%	$45.60	7.11%	-7.96%
28	1989	285.41	0.0364	22.76%	$43.06	15.18%	7.58%
29	1988	250.48	0.0366	17.61%	$40.10	17.36%	0.25%
30	1987	264.51	0.0317	-2.13%	$48.92	-9.84%	7.71%
31	1986	208.19	0.0390	30.95%	$39.98	32.36%	-1.41%
32	1985	171.61	0.0451	25.83%	$32.57	35.05%	-9.22%
33	1984	166.39	0.0427	7.41%	$31.49	16.12%	-8.72%
34	1983	144.27	0.0479	20.12%	$29.41	20.65%	-0.53%
35	1982	117.28	0.0595	28.96%	$24.48	36.48%	-7.51%
36	1981	132.97	0.0480	-7.00%	$29.37	-3.01%	-3.99%
37	1980	110.87	0.0541	25.34%	$34.69	-3.81%	29.16%
38	1979	99.71	0.0533	16.52%	$43.91	-11.89%	28.41%
39	1978	90.25	0.0532	15.80%	$49.09	-2.40%	18.20%
40	1977	103.80	0.0399	-9.06%	$50.95	4.20%	-13.27%
41	1976	96.86	0.0380	10.96%	$43.91	25.13%	-14.17%
42	1975	72.56	0.0507	38.56%	$41.76	14.75%	23.81%
43	1974	96.11	0.0364	-20.86%	$52.54	-12.91%	-7.96%
44	1973	118.40	0.0269	-16.14%	$58.51	-3.37%	-12.77%

COMPARATIVE RETURNS ON S&P 500 STOCKS
AND MOODY'S A-RATED UTILITY BONDS 1926-2015

LINE NO.	YEAR	S&P 500 STOCK PRICE	STOCK DIVIDEND YIELD	STOCK RETURN	A-RATED BOND PRICE	BOND RATE OF RETURN	RISK PREMIUM
45	1972	103.30	0.0296	17.58%	$56.47	10.69%	6.89%
46	1971	93.49	0.0332	13.81%	$53.93	12.13%	1.69%
47	1970	90.31	0.0356	7.08%	$50.46	14.81%	-7.73%
48	1969	102.00	0.0306	-8.40%	$62.43	-12.76%	4.36%
49	1968	95.04	0.0313	10.45%	$66.97	-0.81%	11.26%
50	1967	84.45	0.0351	16.05%	$78.69	-9.81%	25.86%
51	1966	93.32	0.0302	-6.48%	$86.57	-4.48%	-2.00%
52	1965	86.12	0.0299	11.35%	$91.40	-0.91%	12.26%
53	1964	76.45	0.0305	15.70%	$92.01	3.68%	12.02%
54	1963	65.06	0.0331	20.82%	$93.56	2.61%	18.20%
55	1962	69.07	0.0297	-2.84%	$89.60	8.89%	-11.73%
56	1961	59.72	0.0328	18.94%	$89.74	4.29%	14.64%
57	1960	58.03	0.0327	6.18%	$84.36	11.13%	-4.95%
58	1959	55.62	0.0324	7.57%	$91.55	-3.49%	11.06%
59	1958	41.12	0.0448	39.74%	$101.22	-5.60%	45.35%
60	1957	45.43	0.0431	-5.18%	$100.70	4.49%	-9.67%
61	1956	44.15	0.0424	7.14%	$113.00	-7.35%	14.49%
62	1955	35.60	0.0438	28.40%	$116.77	0.20%	28.20%
63	1954	25.46	0.0569	45.52%	$112.79	7.07%	38.45%
64	1953	26.18	0.0545	2.70%	$114.24	2.24%	0.46%
65	1952	24.19	0.0582	14.05%	$113.41	4.26%	9.79%
66	1951	21.21	0.0634	20.39%	$123.44	-4.89%	25.28%
67	1950	16.88	0.0665	32.30%	$125.08	1.89%	30.41%
68	1949	15.36	0.0620	16.10%	$119.82	7.72%	8.37%
69	1948	14.83	0.0571	9.28%	$118.50	4.49%	4.79%
70	1947	15.21	0.0449	1.99%	$126.02	-2.79%	4.79%
71	1946	18.02	0.0356	-12.03%	$126.74	2.59%	-14.63%
72	1945	13.49	0.0460	38.18%	$119.82	9.11%	29.07%
73	1944	11.85	0.0495	18.79%	$119.82	3.34%	15.45%
74	1943	10.09	0.0554	22.98%	$118.50	4.49%	18.49%
75	1942	8.93	0.0788	20.87%	$117.63	4.14%	16.73%
76	1941	10.55	0.0638	-8.98%	$116.34	4.55%	-13.52%
77	1940	12.30	0.0458	-9.65%	$112.39	7.08%	-16.73%
78	1939	12.50	0.0349	1.89%	$105.75	10.05%	-8.16%
79	1938	11.31	0.0784	18.36%	$99.83	9.94%	8.42%
80	1937	17.59	0.0434	-31.36%	$103.18	0.63%	-31.99%
81	1936	13.76	0.0327	31.10%	$96.46	11.12%	19.99%
82	1935	9.26	0.0424	52.84%	$82.23	22.17%	30.66%
83	1934	10.54	0.0336	-8.78%	$66.78	29.13%	-37.91%
84	1933	7.09	0.0542	54.08%	$79.55	-11.03%	65.11%
85	1932	8.30	0.0822	-6.36%	$70.67	18.23%	-24.59%
86	1931	15.98	0.0550	-42.56%	$84.49	-11.63%	-30.93%
87	1930	21.71	0.0438	-22.01%	$81.19	8.99%	-31.00%
88	1929	24.86	0.0336	-9.31%	$83.95	1.48%	-10.79%

COMPARATIVE RETURNS ON S&P 500 STOCKS
AND MOODY'S A-RATED UTILITY BONDS 1926-2015

LINE NO.	YEAR	S&P 500 STOCK PRICE	STOCK DIVIDEND YIELD	STOCK RETURN	A-RATED BOND PRICE	BOND RATE OF RETURN	RISK PREMIUM
89	1928	17.53	0.0431	46.12%	$86.71	1.43%	44.69%
90	1927	13.40	0.0502	35.84%	$83.28	8.92%	26.92%
91	1926	12.65	0.0446	10.39%	$80.81	8.01%	2.38%
91	Average 1926 - 2015			11.33%		6.79%	4.53%

Note: See Page 4 for an explanation of how stock and bond returns are derived and the source of the data presented.

COMPARATIVE RETURNS ON S&P 500 STOCKS
AND MOODY'S A-RATED UTILITY BONDS 1926-2015

RISK PREMIUM APPROACH

SOURCE OF DATA

Stock price and yield information is obtained from Standard & Poor's Security Price publication. Standard & Poor's derives the stock dividend yield by dividing the aggregate cash dividends (based on the latest known annual rate) by the aggregate market value of the stocks in the group. The bond price information is obtained by calculating the present value of a bond due in thirty years with a $4.00 coupon and a yield to maturity of a particular year's indicated Moody's A-rated Utility bond yield. The values shown on the ex post risk premium schedule are the January values of the respective indices.

Calculation of Stock and Bond Returns

Sample calculation of "Stock Return" column:

$$\text{Stock Return (2015)} = \left[\frac{\text{Stock Price (2016)} - \text{Stock Price (2015)} + \text{Dividend (2015)}}{\text{Stock Price (2015)}} \right]$$

where Dividend (2015) = Stock Price (2015) x Stock Div. Yield (2015)

Sample calculation of "Bond Return" column:

$$\text{Bond Return (2015)} = \left[\frac{\text{Bond Price (2016)} - \text{Bond Price (2015)} + \text{Interest (2015)}}{\text{Bond Price (2015)}} \right]$$

where Interest = $4.00.

Exhibit RB-14

PREFILED TESTIMONY
OF
DAVID APPEL

2016 DWELLING INSURANCE RATE FILING
BY THE NORTH CAROLINA RATE BUREAU

I. QUALIFICATIONS AND SUMMARY

Q. Please state your name and present business address.

A. My name is David Appel, and my business address is 1 Pennsylvania Plaza, New York, NY.

Q. What is your occupation?

A. I am a Principal with the firm of Milliman, Inc.

Q. What is Milliman, Inc?

A. Milliman (formerly Milliman & Robertson) is one of the nation's largest independently owned firms of actuaries and consultants. The company has more than 3200 employees, and operates offices in over 60 cities in the U.S., Europe, Asia, Africa, Australia and Latin America. Our clients number in the thousands: they include insurers, self-insured entities, Federal and State Governments, private corporations, non-profit organizations, unions, and many others.

Q. Please describe your educational and employment history.

A. A complete statement of my educational, employment and academic credentials is included as Exhibit RB-15 filed with this testimony.

To summarize, I have a B.A. in economics from Brooklyn College, City University of New York, and M.A. and Ph.D. degrees in economics from Rutgers University. Prior to 1980, I was an instructor in economics at Rutgers University. For the following nine years, I was employed by the National Council on Compensation Insurance (NCCI), the nation’s largest workers compensation insurance statistical, research and ratemaking organization. I joined NCCI as Research Economist in 1980, and ultimately became Vice President for Research in 1985. In 1989, I joined Milliman, where I founded the economics consulting practice for the firm.

Q. Would you please describe some of your other professional activities?

A. Yes. Throughout my professional career, I have participated in a variety of academic and business activities related to insurance. I have twice been a member of the Board of Directors of the American Risk and Insurance Association, the leading learned society of insurance academics. For many years I was a member of the editorial board of the Journal of Insurance Regulation, the official research publication of the National Association of Insurance Commissioners, and I acted as a peer referee for a number of scholarly journals in economics and insurance. In addition, I was, for twelve years, an Adjunct Professor of Economics at Rutgers University.

Q. Have you ever published any papers or books?

A. Yes. I have authored many papers on various aspects of insurance that have been published in refereed books or scholarly journals. In addition, I have published a large number of papers in non-refereed journals as well. I have also co-edited three volumes of research papers dealing with various aspects of workers compensation and property-casualty insurance. My refereed publications are listed in Exhibit RB-15 filed with this testimony.

Q. Are you a member of any professional associations?

A. Yes. I am a member of the American Risk and Insurance Association, the leading association of insurance academicians. I have also been an elected fellow of the National Academy of Social Insurance, a member of the panel of neutrals of the American Arbitration Association, and a certified arbitrator and umpire of ARIAS, the world's leading insurance and reinsurance arbitration society.

Q. Have you ever testified in insurance rate regulatory proceedings?

A. Yes. I have testified on many occasions in such proceedings during my career, including numerous occasions in North Carolina. A complete list is contained in Exhibit RB-15 filed with this testimony.

Q. What was the general nature of your testimony in these cases?

A. I have addressed a wide variety of insurance issues during public testimony, including such diverse topics as the impact of economic and demographic factors on insurance costs, the effects of regulation on insurance availability, the use of econometric and statistical models in insurance forecasting, and the use of modern financial theory in developing insurance prices. In North Carolina, my testimony has tended to focus on matters relating to the cost of capital and the returns expected from the underwriting profit provisions selected for use in the rates. However, in property rate filings, I have

had substantial involvement in issues relating to catastrophe risk and the net cost of reinsurance, hence my testimony has addressed these issues as well.

Q. Have you been retained by the North Carolina Rate Bureau as a consultant in this rate case?

A. Yes. I have been asked to consider the following specific matters in connection with this case:

1. Whether Dr. Vander Weide's analysis provides a reasonable estimate of the cost of capital.

2. Whether other factors – notably interest rate sensitivity and the small firm size typical of dwelling insurers in North Carolina – create additional sources of risk which affect insurers' cost of capital.

3. How the expected costs of reinsurance should be developed and incorporated into the dwelling extended coverage insurance rates filed by the Rate Bureau and how those costs should be apportioned to regions within the state.

4. How dwelling insurers in North Carolina should be compensated for bearing the risk to their capital associated with exposure to assessments by the North Carolina Insurance Underwriting Association (commonly called the "Beach Plan") and the FAIR Plan (hereinafter referred to jointly as the "Beach/Fair Plans").

5. The returns insurers would expect to earn from underwriting dwelling insurance in North Carolina, given that the filed underwriting profit provision is realized.

I have performed various studies and analyses on these matters.

Q. Before summarizing the conclusions of your analysis, I noticed that a number of issues the Rate Bureau asked you to address refer to both dwelling fire and dwelling extended coverage insurance, while one refers solely to dwelling extended coverage insurance. Can you please explain?

A. Yes. This rate filing pertains to both dwelling fire insurance and dwelling extended coverage (sometimes called "EC") insurance. However, fire and extended coverage cover different perils – as indicated by the name, fire covers solely the fire (and lightning) peril, while extended coverage covers a variety of other perils, most notably wind. Since North Carolina is a hurricane exposed state, the insurance that covers the wind peril has substantially different risk characteristics than lines without such exposure. These different risk characteristics demand that fire and extended coverage be treated differently in certain aspects of the ratemaking exercise.

In this rate filing, the specific areas that relate solely to the catastrophe prone extended coverage insurance are the inclusion of the net cost of reinsurance in the rates, and the allocation of that cost to different regions within the state. In these areas only dwelling extended coverage is affected, hence in those sections of the testimony I refer to dwelling extended coverage only. It is also true, however, that the occurrence of catastrophes occasions an additional cost in North Carolina, due to the possibility that insurers will be assessed for deficits in the state's Beach and Fair plans. Although these deficits would occur because of the occurrence of hurricanes, the deficits will be assessed on all insurers in the state, proportional to their property insurance premiums in North Carolina. Since insurers are liable for assessments related to the fire insurance premiums written in the state, it is necessary to include a provision in the fire rates (along with the extended coverage rates) to cover these expected costs.

Aside from these specific areas, the remainder of my testimony pertains to both dwelling fire and dwelling extended coverage insurance.

Q. Can you please summarize the conclusions you have reached in regard to the matters noted above?

A. Yes. I will summarize them in bullet form here, and then discuss them each more fully later in the testimony.

1. I have reviewed Dr. Vander Weide's cost of capital estimates, which rely on the two most widely recognized models used for this purpose, and find them to be reasonable. However, Dr. Vander Weide's estimates are based on the implicit assumption that insurers present investors with roughly average risk, relative to all possible investment activities. I believe that investors in the property-casualty insurance industry, and particularly in the lines of business at issue in this rate hearing, are subject to an above average degree of risk, and therefore I think it would be prudent to view Dr. Vander Weide's estimates as a conservative estimate of the return to which insurers are entitled.

2. I have also considered the impact of two factors on the risk and required return for insurers – interest rate sensitivity and firm size. These factors affect the required return for insurers generally, regardless of the line of business. As regards interest rate sensitivity, because of the high degree of financial leverage and the substantial share of medium and long term bonds in insurer asset portfolios, insurers are particularly subject to interest rate risk that cannot be diversified away. Based on my previous analyses, I have found that investors must be compensated for this risk in the form of an additional risk premium above that required for the average security. As regards firm size, I have on many occasions studied the size distribution of insurers in North Carolina and found that the firms providing insurance coverage in the state tend to be smaller than those used in Dr. Vander Weide's cost of capital analysis. Since there is conclusive evidence that,

over the long run, smaller firms have earned higher returns, this finding must be considered evidence that investors expect higher returns from small firms.

These analyses provide support for my opinion that Dr. Vander Weide's cost of capital estimates should be viewed as a conservative estimate of the return to which insurers are entitled.

3. In addition to these risk factors, I also note that the dwelling extended coverage insurance at issue in this case is subject to significant catastrophe risk, which is not adequately reflected in Dr. Vander Weide's cost of capital estimates. This is yet another factor supporting my opinion that Dr. Vander Weide's cost of capital estimates should be viewed as conservative.

4. I have considered the differential risk associated with underwriting dwelling extended coverage insurance in different regions within North Carolina, and have concluded that the risk due to catastrophe exposure is substantially greater in and around the coastal regions of the state. Because of this risk insurers purchase reinsurance, and as a result incur significant costs. I have concluded that a provision must be included in the rates to cover the cost of a catastrophe reinsurance program typical of the programs purchased by insurers in hurricane prone regions such as North Carolina. Furthermore, I believe that it is appropriate to apportion this provision across territories within the state, proportional to the relative risk by territory.

5. In addition to the risks attendant to the dwelling insurance directly written by insurers in North Carolina, there is substantial additional risk to insurers attributable to the exposures insured in the Beach/Fair Plans. This risk is associated with the potential for assessments that can be imposed on insurers in the state, should the Beach/Fair Plans incur a deficit arising from their insurance operations. Since insurers must be compensated for bearing such risk, I have developed a procedure to incorporate a provision in the rates that compensates insurers in the state for bearing this risk.

6. In order to test the underwriting profit provisions selected and filed by the Rate Bureau, I have estimated the returns insurers would expect to earn from North Carolina dwelling insurance assuming the filed underwriting profit provision is fully earned, and assuming all of the other assumptions embedded in the rate calculations actually materialize. I am aware that North Carolina law provides that insurers are entitled to expect to earn a return equal to the returns of industries of comparable risk, and that in calculating that expected return, investment income from capital and surplus funds is not to be considered. I refer to that operating return as the statutory return. However, as is evident from the attached exhibits, I have estimated insurer pro forma returns both including and excluding expected investment income from capital and surplus. (I refer to the return including investment income on surplus as the total return.) I have done this to demonstrate that, if the filed underwriting profit provisions are actually

realized, and even if investment income on surplus is considered, insurer returns will not be excessive. Obviously, if returns are not excessive including investment income from capital and surplus, they will be non-excessive excluding such income.

Based on my calculations, the selected underwriting profit provisions generate statutory returns on net worth of 7.7% for dwelling fire and 6.6% for dwelling extended coverage in North Carolina. In addition, the total return on net worth (i.e., including investment income on surplus) is 9.9% for dwelling fire and 9.1% for dwelling extended coverage. Since these returns, even those that include investment income on surplus funds, are near or below the lower bound of Dr. Vander Weide's range for the fair rate of return, I conclude that the underwriting profit provisions are clearly not excessive.

II. COST OF CAPITAL REVIEW

Q. You said your first assignment was to review Dr. Vander Weide's estimate of the cost of capital. Are you familiar with Dr. Vander Weide's approach to estimating the cost of capital in insurance rate cases?

A. Yes. I am aware of the methodology upon which Dr. Vander Weide relies to estimate the cost of capital and have reviewed it on a number of occasions in the course of previous rate cases in North Carolina. Dr. Vander Weide has used the most widely recognized and accepted models for this purpose, namely the Discounted Cash Flow (DCF) model and the risk premium method. These models, when taken together and properly applied to a reasonably selected data set, provide acceptable estimates of the cost of capital for regulated insurers.

Q. What has Dr. Vander Weide concluded with respect to the fair rate of return in this case?

A. Dr. Vander Weide has concluded that the fair rate of return for insurers is in the range of 8.6% to 12.2% on net worth as determined under generally accepted accounting principles (GAAP).

Q. In your opinion, is this an appropriate estimate of the required rate of return?

A. Yes, however as I indicated a moment ago, I believe that Dr. Vander Weide may have been conservative in his calculation of the required rate of return. Dr. Vander Weide has assumed that the property-casualty industry presents investors with average risk. However, based on my studies, I conclude the following:

1. There is evidence that the property casualty industry is considerably above average with respect to the volatility of the returns that it provides to investors.

This higher volatility of returns makes the property-casualty industry an investment of above average risk.

2. Since investors require higher returns from smaller firms, and since the firms in Dr. Vander Weide's cost of capital analysis are significantly larger than the average property-casualty insurer in North Carolina, his approach tends to underestimate the true cost of capital for North Carolina dwelling insurers.

III. ADDITIONAL FACTORS AFFECTING RISK

Q. Your comments suggest that Dr. Vander Weide's cost of capital may be understated for insurers writing dwelling insurance in North Carolina. Can you please elaborate on this?

A. Certainly. As mentioned in the summary, I have considered whether other factors not addressed in the standard cost of capital analysis conducted by Dr. Vander Weide might indeed affect the risk and therefore the required return in this case. In fact, there were two such factors – interest rate risk and the small size of firms writing dwelling insurance in the state - that I have been studying for a number of years and which clearly increase the cost of capital, or required return, in this case. Based on analyses I have conducted for previous rate hearings in North Carolina, I have concluded that both these factors create additional risks that require additional compensation above that demanded for the average security.

In addition to these factors (which affect risk and required returns for all lines of insurance), for the lines of coverage at issue in this case, the exposure to catastrophic losses associated with hurricanes in North Carolina contributes to additional risk that is otherwise not reflected in standard cost of capital analyses. As with interest rate risk and small firm size, this additional risk requires compensation in the market, beyond that implied by the analyses conducted by Dr. Vander Weide. I will discuss these issues briefly below.

Q. You have made reference to the term interest rate risk. Can you please define this term?

A. Yes. Interest rate risk refers to the risk that the value of fixed income investments (such as bonds) will fluctuate with changes in interest rates. This means that there is a risk associated with holding bonds, particularly those with a relatively long term to maturity. While investments in equities are still considerably riskier than investments in long term bonds, as evidenced by the fact that returns to large company stocks have had a much higher mean and standard deviation than returns on long term government bonds over the past 80+ years, bonds investments impose risk as well.

Q. Does interest rate risk affect investments in property-casualty insurance stocks?

A. Yes. Property-casualty insurance companies invest large amounts of funds in bonds issued by both corporations and governmental bodies. The risk that investors face is that when interest rates change, the values of the bonds also change, and hence their investments in property-casualty stocks are subject to interest rate risk. This fact is widely recognized by the financial community. Since investors cannot diversify away interest rate risk, only the prospect of higher returns will induce them to purchase interest-sensitive stocks. That is, investors must be compensated for purchasing interest-sensitive stocks because they are increasing their exposure to interest rate risk. This is a risk separate and apart from the market risk investors face.

Q. Why is interest rate risk different from market risk?

A. In general, risk that is not diversifiable is known as systematic risk, or market risk. Systematic risk stems from events that take place on an economy-wide basis. Investors can only diversify away risks that have offsetting factors somewhere else in the economy. For instance, if one company has a bad year due to reasons specific to it alone, it is highly likely that another company will have a good year which will offset the bad performance. That sort of risk is diversifiable. However, the risk associated with events that take place economy-wide without offsetting factors is not diversifiable. It is this risk that is referred to as systematic risk or market risk.

Interest rate risk is a separate source of volatility for insurance stocks. Interest rates often change as a result of changes in expectations of future inflation. These changes primarily affect firms that hold what are called nominal assets and liabilities. Nominal assets and liabilities have cash flows that are fixed in nominal terms (for example, accounts receivable, most contracts, and bonds) and are thus subject to erosion in value due to inflation. On the other hand, the cash flows associated with manufacturing and service operations tend to fluctuate with the price level. Since most non-financial firms hold relatively few nominal assets and liabilities, their stocks are not particularly sensitive to changes in interest rates that are due to changes in expected inflation. Therefore interest rate risk adds additional risk to insurance stocks, above and beyond market risk, that is not diversifiable.

Changes in interest rates that are not associated with changes in expected inflation will affect all stocks. This accounts for the moderate degree of correlation between changes in long term interest rates and returns to common stocks. However, the fact that most stocks are not very sensitive to changes in interest rates that are due to changes in expected inflation means that interest rate risk is not fully captured in measures of market risk.

Q. Is it possible to measure interest rate risk?

A. Yes, and in the past I have conducted a number of studies designed specifically to address this issue. The principal conclusions of those studies is that since insurer assets on

average have a substantially longer financial duration than insurance liabilities, when interest rates change, the value of insurer equity is subject to potentially wide fluctuation. While the market risk for insurers as measured by beta is roughly average, the degree of interest rate risk to which the industry is exposed is considerably higher than average. Since this risk cannot be entirely diversified away, the overall risk associated with an investment in property/casualty insurance is greater than average. As a consequence, insurers are entitled to a rate of return above that allowed for the average risk investment in the U.S. economy. I believe that there are three main reasons for this conclusion.

First, as noted, the high degree of financial leverage and mismatched durations of assets and liabilities contributes to the volatility of returns to investors in insurance stocks.

Second, the insurance industry is in the business of bearing risk. Individuals and corporations transfer to property-casualty insurers the potential liability for a wide range of possible adverse events, ranging from property damage to professional liability. In light of the unforeseen events that can occur, and, in the recent past, actually have occurred, investors in property-casualty insurance stocks are subject to considerable risk.

Finally, insurance is in the unique position of being a highly competitive industry that is also subject to a high degree of regulation. This combination of regulation and competition creates an environment in which insurers are subject not only to the demands of the market but also to the pressures of the political process. There is substantial evidence that regulation can increase risk for a regulated enterprise, and when that is combined with an aggressively competitive industrial structure, risk is increased.

Q. You said that the combination of regulation and competition increased risk for insurers. Can you describe what you mean?

A. Yes. Traditionally, direct price and rate of return regulation has been imposed on industries known as "public utilities," such as generation and transmission of electric power, distribution of natural gas, provision of local water and sewer service and the like. Because of the nature of the production process, these industries are characterized as "natural monopolies," meaning that it is most efficient for a single producer to provide the service in question. In such circumstances, the state normally grants a monopoly to a single provider and then regulates that firm directly to prevent abuse of monopoly power.

Property-casualty insurance differs dramatically from this model. Rather than a single firm providing service, there are in most states literally hundreds of firms competing in the market, none of which typically have significant market power. These firms compete aggressively to increase market share and attract the best insureds by offering a variety of price and quality combinations that are best tailored to their business objectives. This vigorous competition provides discipline in the marketplace, and, when combined with direct rate of return regulation, the risk for insurers is increased.

I should note that historically, a number of competitively structured industries (such as airlines, trucking, and telecommunications) were subject to regulation, but in the past several decades there has been a movement to deregulate these activities. This is due in part to the widespread agreement that competition itself is an adequate regulator.

Q. You also said that you considered whether the size distribution of North Carolina insurers should impact the cost of capital in this case. Can you please describe this issue briefly and discuss its implications for this case?

A. Yes. It is a well established fact of empirical finance that small stocks tend to outperform large stocks. Ibbotson Associates, for instance, reports that firms in the ninth and tenth deciles of stocks listed on the principal U.S. stock exchanges have outperformed the market as a whole by approximately 4.5 percentage points over the period 1926 to 2015, even after accounting for the fact that these firms have above average betas. Therefore an adjustment should be made to the cost of capital to the extent that the property-casualty insurance industry is composed of small stocks.

Q. Have you conducted any studies with respect to the significance of the small stock effect?

A. Yes. As with interest rate risk, I have conducted a number of studies of this issue in previous years, and in each instance I found that (1) investors have earned higher returns from small stocks than from large stocks, and (2) the insurers in Dr. Vander Weide's cost of capital analysis are among the larger companies in the U.S. economy. The insurers in Dr. Vander Weide's analysis are larger, on average, than the companies in the property-casualty insurance industry, and they are larger, on average, than the companies writing dwelling insurance in North Carolina.

These facts suggest that the cost of capital for insurers writing dwelling insurance in North Carolina should be higher than for those firms contained in Dr. Vander Weide's cost of capital analysis. This reaffirms my conclusion that the cost of capital Dr. Vander Weide has presented is conservative.

Q. You also mentioned the impact of catastrophe risk on the cost of capital. Can you please discuss that briefly?

A. Yes. The potential for catastrophic losses from hurricanes produces additional risk to insurers beyond that captured in the cost of capital models relied upon by Dr. Vander Weide. The estimated cost of capital for the insurers in Dr. Vander Weide's sample reflects the average risk across all the activities of those insurers, and not just the risk of catastrophe exposed property insurance (which is the risk that should be considered in this case). Since catastrophe exposed lines of business are significantly riskier than average, the cost of capital for those lines is higher as well.

Q. Can you please summarize your testimony on the cost of capital of the property-casualty insurance industry?

A. Yes. Dr. Vander Weide has assumed that the property-casualty insurance industry presents investors with risks comparable to the average investment in equities. My analysis has shown that property-casualty insurance stocks are subject to additional volatility due to interest rate sensitivity, are relatively small when compared with the broad cross section of publicly traded firms in the U.S. economy, and are subject to risk from catastrophic events. Since each of these additional risks require compensation in the form of a higher return, I conclude that Dr. Vander Weide has been conservative in his calculation of the required rate of return on property-casualty insurance investments.

IV. NET COST OF REINSURANCE & TERRITORIAL ALLOCATIONS

Q. In your summary, you said you considered how the net cost of reinsurance should be included in dwelling insurance rates in North Carolina, and how the profit in the rates should be allocated proportional to risk. Can you please discuss your evaluation of these issues?

A. Yes. I have previously addressed these issues in homeowners, mobile homeowners and dwelling insurance rate filings in North Carolina, where I have recommended that the indicated rates be developed to include the net cost of reinsurance. I will briefly outline the problem and then discuss each of the issues separately.

To begin with, dwelling extended coverage is one of several types of coverage that are subject to the potential for catastrophic loss. In such coverages (homeowners, earthquake, allied lines and other property coverages), individual catastrophic events can result in enormous losses, far in excess of what the typical insurer could bear. Thus, in these lines of business, insurers routinely purchase reinsurance to manage their exposure to extreme events, and it is appropriate to provide for the cost of this reinsurance in setting rates for these lines of insurance. Since ratemaking is often done on a direct basis, as compared to a net of reinsurance basis, an explicit adjustment must be made to provide for the cost of reinsurance.

Second, the exposure to catastrophic loss varies substantially by territory within North Carolina. It is well known that the coastal counties in the state are subject to severe exposure to the hurricane peril, while the interior regions to the west are subject to considerably less exposure. Since the need for reinsurance is a function of the degree of catastrophe exposure, the cost of reinsurance should reflect such territorial differences as exist within the state. Accordingly, in considering the cost of reinsurance in primary rates, the statewide cost should be allocated across territories, proportional to risk.

Q. You mentioned that direct ratemaking does not include the cost of reinsurance. Can you please explain?

A. Yes. Direct ratemaking is an approach that is sometimes used when making insurance rates on an industrywide basis (where the terminology "direct" refers to an analysis done without consideration of reinsurance). While this approach is reasonable for some lines of insurance (such as auto insurance), it fails to reflect the market realities associated with writing property insurance in catastrophe prone environments such as North Carolina. In these environments, primary insurers are required to purchase reinsurance to manage their exposure to catastrophe risks, and such reinsurance comes at a substantial net cost.

Q. Why does reinsurance come at a substantial net cost?

A. Reinsurers generally cover the riskiest portion of the insurance loss distribution – the events that occur only rarely but impose extremely high costs. In order to provide a credible promise to pay claims resulting from extreme events, reinsurers carry substantially more capital per unit of exposure than primary insurers. This capital has a cost, which is included in the premiums paid for the reinsurance in the market. Since basic economic and actuarial principles require all costs of the risk transfer to be included in the price of insurance, and since reinsurance is required to efficiently manage catastrophe risk, its net cost should be included in the rates charged for property insurance.

Q. How has the North Carolina Rate Bureau (NCRB) addressed the issue of reinsurance in previous property insurance rate filings?

A. For more than a decade, the NCRB has included a provision for the net cost of reinsurance (NCOR) in property insurance rate filings. That provision was based on a procedure I developed which estimated the net cost of reinsurance as an expense to be included in the direct property insurance rates in North Carolina. (By net cost of reinsurance, I mean the expense and profit components of the reinsurance rate, since the loss costs are already included in the calculation of the direct premium.) This procedure is conceptually identical to that employed in Florida, where insurers make rates using direct losses and expenses, but then add in a provision which covers the cost (to the primary insurer) of the reinsurer's profit and expense.

Q. Can you please describe the analysis you conducted to estimate the NCOR in previous rate filings?

A. Yes. To estimate the NCOR, I adopted the standard ratemaking assumption used in North Carolina – i.e., that there is a single aggregate company that is the composite of all carriers in the state. I then assumed that this company maintained a reinsurance program that is typical of property insurers writing in hurricane prone states such as North

Carolina, and based on the program assumptions and the modeled hurricane losses, I estimated a "competitive market" reinsurance premium. This was an estimate of the amount reinsurers would charge to provide the single aggregate company in North Carolina with reinsurance coverage consistent with the assumptions I made regarding the nature of the reinsurance program.

Q. Has the NCRB adopted the same procedure in this case?

A. No. In the most recent Homeowners insurance rate decision in North Carolina, the Commissioner gave no weight to my testimony on this issue, despite the fact that I have spent more than a decade developing and refining the analysis of the reinsurance cost to be included in primary property insurance rates. Therefore, for this filing the NCRB has retained Aon Benfield, the world's largest reinsurance broker, to provide the estimate of the NCOR for use in the current filing. This is a change I strongly support: if the Commissioner's concerns regarding the estimate of NCOR had to do with the experience of the analyst, those concerns must be eliminated by the use of Aon Benfield for this purpose. There can be no doubt that the individuals responsible for managing the property catastrophe reinsurance function at the world's largest reinsurance broker are among the people best positioned to estimate an appropriate provision for reinsurance in this case.

Q. Although Aon Benfield is providing the estimate of the NCOR for use in this filing, is it true that the NCRB requested you to update your own NCOR analysis for the filing as well?

A. Yes; I believe the NCRB wanted to compare the results of my methodology to those produced by Aon Benfield (which are based on methods and data that are different than the ones I used in the past). To do so I estimated the NCOR using the exact same methodology I relied upon in the past, with several changes in assumptions and data sources based on information provided by Aon Benfield regarding the current reinsurance market. I had similarly relied on such information from Aon Benfield in recent cases. (Also, in order to make an "apples to apples" comparison between my results and Aon Benfield's, both our estimates must be based on the same reinsurance program assumptions and the same underlying modeled loss data.) In my opinion this makes perfect sense – Aon Benfield is in the market on a daily basis, placing property catastrophe reinsurance on behalf of scores of clients, and hence can be relied upon to have the most accurate current information regarding the types of reinsurance purchased and the current market prices for that coverage.

The specific changes in assumptions that I made, to be consistent with Aon Benfield, were as follows:

- In the past, I assumed an attachment point equal to the one in ten year hurricane loss event (i.e., the 90th percentile of the statewide loss distribution), and an

exhaustion point equal to the one in a hundred year event (the 99th percentile of the statewide loss distribution). Based on Aon Benfield's input, those assumptions were changed to a higher attachment point ($350 million, or approximately a 1 in 14 year event) and a higher exhaustion point ($2.35 billion, or approximately 1 in 227 year event).

- In the past I assumed a 5% coparticipation in the reinsured layer. (Coparticipation refers to a provision where the primary insurers share a specified percentage of the reinsured loss). Based on Aon Benfield's input, that was changed to a 0% co-participation.

- In the most recent several property filings I assumed a reinsurer required return on equity of 11%, which was roughly the midpoint of the cost of capital range provided by Dr. Vander Weide. Given that Dr. Vander Weide's range had declined somewhat (the midpoint is now 10.4%), and given Aon Benfield's view that reinsurer capital costs are relatively low in the market today, I reduced the required return to 10%.

- In all previous filings, modeled hurricane losses, and all the analyses derived therefrom, were based solely on the AIR model. Consistent with legislation that will become effective in North Carolina, in this case Aon Benfield has provided and blended modeled results from two vendors, AIR and RMS.

Given the parameters of the reinsurance program described above, and the AIR and RMS loss distributions, I determined the amount of losses that would be subject to reinsurance coverage as a share of the total hurricane losses in the state. Based on the projected reinsured losses, I then developed a "competitive market" reinsurance premium, following a series of steps that are described below. Before describing the individual steps in that process, however, I should note two considerations in connection with the use of the hurricane models in this filing.

First, in developing the hurricane loss estimates for use in this filing, Aon Benfield ran two alternative versions of the AIR and RMS models. The first one relies on the full 100+ year history of hurricane activity as the basis for projected hurricane frequency and severity, and is known as the Historical (HIST) RMS model, or the Standard (STD) AIR model. The alternative version, which reflects the known cyclicality of hurricane activity and the higher frequency and severity of hurricanes in periods of warmer sea surface temperatures, is termed the Medium Term Rate (MTR) RMS model, or the Warm Sea Surface Temperature (WSST) AIR model.

When calculating the base rates for this filing, the NCRB relied upon the HIST/STD versions of the two model to estimate the level of hurricane losses to be included in the rates. However, reinsurers today rely on models that use higher hurricane frequencies and/or severities to estimate expected losses for property exposures, to reflect the widespread recognition that we are currently in a phase of increased activity in the hurricane cycle. It is appropriate, when estimating a provision for NCOR, to rely on the

models used in the market to set the price of reinsurance, hence I relied on the MTR/WSST versions of the two models to develop loss estimates in this portion of my analysis.

Second, I also note that when projecting losses using either model, the estimates reflect the phenomenon of "demand surge." Demand surge refers to the fact that, subsequent to the occurrence of a large natural catastrophe, the prices of labor and materials required to repair or replace damaged property tend to increase because of the surge in demand for such resources. This is exactly what one would expect given the underlying dynamics of supply and demand; with resources (particularly labor) that are relatively fixed in supply in the short run, a rapid increase in demand is expected to increase prices. This phenomenon has been observed following natural disasters such as Hurricane Andrew, the Northridge earthquake, Hurricane Katrina and the like. In estimating the damages attributable to catastrophic events, it is appropriate to include all factors that affect the level of expected losses, including, of course, factors that affect the price of the resources required to respond to those events.

Given the reinsurance program described above and the RMS/AIR loss distributions, I then determined the amount of losses that would be subject to reinsurance coverage, as a share of the total hurricane losses in the state. Based on the projected reinsured losses, I then developed a "competitive market" reinsurance premium, as follows:

- I loaded the reinsured loss for loss adjustment expense (LAE), using an assumption, provided by Aon Benfield, that LAE is typically 6% of incurred loss for hurricanes.

- I then loaded the incurred losses and LAE for assumed reinsurer expenses, using an expense factor which results in a reinsurer expense provision equal to 16.2% of premium.

- I assumed the reinsurer set an underwriting profit provision that would yield a return on net worth, after consideration of all investment income, of 10.0%. I determined the reinsurer's net worth such that the reinsurer premium to surplus ratio would be .30, a selected value that approximates the historical average ratio for professional reinsurers from Best's Aggregates and Averages over the past several years.

Having determined the reinsurance premium that a competitive reinsurance market would produce under the assumptions described above, I then subtracted expected losses and LAE from the premium to leave the net cost of reinsurance of $74,757,678.

Q. Are the results of your calculations shown in an exhibit?

A. Yes. Exhibit RB-16 shows the calculations giving rise to the estimated net cost of reinsurance of $74,757,678. This exhibit shows the derivation of the reinsurance premium, based on the portion of hurricane losses that are covered by reinsurance, and

the reinsurer's capitalization and required return. The end result of that calculation is the net cost of reinsurance, in dollars. To be explicit, the net cost of reinsurance is the total reinsurance premium less the amount of hurricane losses and LAE that are recovered from the reinsurer but already included in the base rate. The amounts recovered from the reinsurer that are already in the base rates must be subtracted, to assure that those costs are not double counted when setting the statewide premiums for property insurance.

Q. In your opinion, it is appropriate to include the net cost of reinsurance in property insurance rates in North Carolina?

A. Yes. Insurers in North Carolina incur a substantial cost for bearing the risk of catastrophe exposed property insurance in the state. The market cost of bearing that risk (whether the risk is retained by the insurer or transferred to a reinsurer) must be included in the rates. Since this is a legitimate cost of the risk transfer inherent in the purchase of property insurance, it should properly be included in the rates.

Q. How do your estimates of the NCOR compare with those of Aon Benfield?

A. Our estimates are extremely close, differing by less than 1%, despite the fact that we used fundamentally different methodologies for estimating the NCOR. This gives me great confidence that the methodology I developed for pricing reinsurance more than a decade ago is reasonable and produces accurate results.

Q. In previous property rate cases, you allocated the net cost of reinsurance across regions in the state proportional to risk. Did you perform a similar analysis in this case?

A. No, I did not. Since the need for reinsurance arises from catastrophe exposure, which varies dramatically across the state of North Carolina, regional differences in risk should be taken into account when determining the allocation of reinsurance costs within the state. In previous years the appropriate committees at the NCRB determined that the NCOR should be allocated proportional to risk, but decided to use a regional allocation process, where the NCOR was allocated to 3 (or in the most recent property rate case 4) distinct regions in the state. This year the NCRB determined that it would be appropriate to allocate the NCOR at the same level of granularity as the other cost elements in the filing, and hence it requested Aon Benfield to provide the NCOR at the territorial rather than the regional (or zone) level.

Q. In your opinion, is it appropriate to allocate reinsurance costs proportional to risk?

A. Yes. It is both intuitively and empirically obvious that the relative risk of property insurance varies geographically. As such, the cost for bearing that risk should be allocated proportional to the measurement of risk. Aon Benfield's process of allocating

the NCOR to territory is consistent with the objective of producing rates that are fair, reasonable and not unfairly discriminatory across policyholders.

Q. Does this methodology result in a higher overall cost than would have been the case without the allocations?

A. No, it does not; the allocation method itself is simply a manner in which to spread the costs across policyholders consistent with risk. Thus, it does not impose any additional costs on North Carolina policyholders in the aggregate; rather it just apportions the costs in a manner that is consistent with the risks different policyholders impose.

V. COMPENSATION FOR RISK OF ASSESSMENTS FROM BEACH/FAIR PLANS

Q. You said earlier that you also considered the risks faced by insurers in North Carolina associated with the exposures insured in the Beach/Fair Plans. Can you please explain this issue?

A. Yes. In addition to the risks attendant to the property insurance directly written by insurers in North Carolina, there is substantial additional risk to insurers attributable to the exposures insured in the Beach/Fair Plans.

The Beach/Fair Plans serve as the so-called "residual market" for residential property insurance in the state. Residual markets exist to provide access to insurance coverage for policyholders who cannot obtain such coverage from insurers in the voluntary market. In states which have significant exposure to catastrophes, property insurance residual markets often grow to represent a very sizable portion of the total insured risk in the exposed regions of the state.

The Beach/Fair Plans provide either wind only or full residential property insurance coverage to North Carolina policyholders. The Plans use the premium from those policies to fund the future losses and expenses attributable to the coverages they write (including the purchase of reinsurance, issuance of catastrophe bonds and the like). The Beach/Fair Plans can accumulate surplus and that surplus is available to pay losses in the event that the losses exceed collected premiums plus investment income. However, if their surplus is exhausted, then additional losses (up to a $1 billion limit for the Beach Plan but unlimited for the Fair Plan) are passed through to all insurers in the state in the form of assessments based upon each insurer's total property writings in North Carolina. (Beyond the $1 billion limit, and any applicable reinsurance, additional losses in the Beach Plan are passed through directly to policyholders statewide.) Even if an insurer does not write property insurance in North Carolina's beach and coastal areas, it is

nevertheless subject to any assessment by the Beach/Fair Plans due to its writings in other areas of North Carolina.

Although the size of the Beach Plan has stabilized in the most recent several years, it still represents a significant exposure for insurers, due to its past growth. That growth in the Beach Plan was attributable to numerous factors, including the expansion of the Beach Plan territory, the addition of homeowners coverage to the coverages available in the Beach Plan, the increase in the number and value of insured properties in the beach and coastal areas of North Carolina, and the inadequacy of primary property insurance rates in the state.

This risk of assessment is real and substantial, and insurers must be compensated for this additional risk to their capital. To address this situation, I have developed a procedure to incorporate a provision in the rates that compensates insurers for this risk.

Q. Can you please explain the procedure you developed?

A. Yes. The model I developed for this purpose involves two steps; the first is to quantify the magnitude of the exposure itself, and the second is to determine the fair compensation to be paid to insurers for bearing that risk.

To quantify the magnitude of the exposure, it was necessary to estimate the expected value of the assessments on insurers that arise because of catastrophic losses in the Beach/Fair Plans. Since assessments on insurers arise only after the plans have exhausted other resources available to pay losses, I needed to determine both the probability of that occurring as well as the amount by which the losses exceeded those other resources. Therefore, I obtained information from the Beach and Fair Plans regarding the reinsurance program in place for the 2016 storm season, along with assumptions of each plan's accumulated surplus available for the season as well – i.e., the "other resources" that would be available to pay for hurricane losses during the 2016 storm season. I then obtained the AIR/RMS hurricane model runs used by the Beach/Fair Plans, and for each iteration of the models I determined the amount of losses that would be covered by reinsurance and the remaining losses that would have to be funded either from the plans' accumulated surplus, through assessments on property insurers in the state, or ultimately through assessments on North Carolina property insurance policyholders. I then subtracted the accumulated surplus of the plans from the losses remaining after reinsurance, limited the assessable losses due to Beach Plan exposures to $1 billion, and calculated the average assessment on property insurers across all iterations of the model (which is the expected value of the losses that would have to be funded through assessments on North Carolina property insurers).

As noted, this is a measure of the magnitude of the exposure – i.e., it represents the risk to insurers' capital associated with the exposure to Beach/Fair Plans assessments. The next step is to develop a method of measuring the fair compensation to insurers for bearing this risk.

Q. Can you please explain how you measured the compensation for bearing this risk?

A. Yes. To measure the fair compensation for bearing this risk, I relied on data regarding the market price of catastrophe risk, taken from the market for insurance linked securities. Insurance linked securities (ILS) are securities (bonds, warrants and the like) that have conditional payoffs that are virtually identical to reinsurance. Investors purchase such securities at significant yield premiums to risk free bonds, because they are exposed to loss of principal and interest if certain "insured events" occur.

Q. Can you explain how such securities work in practice?

A. Certainly. As an example, consider an insurer that issues $100 million of a bond with a provision that, for every dollar of loss from an Atlantic hurricane in excess of $1 billion, one dollar of the bond would not have to be repaid. Since the investor in that bond would effectively be paying for up to $100 million of hurricane losses, such a security would be the functional equivalent of a reinsurance contract that provides $100 million in coverage excess of a $1 billion attachment point.

Now, with respect to the interest to be paid by the insurer on this bond, assume investors demand a premium of 10% in excess of the risk free rate in order to purchase such a security (because of the high degree of risk associated with the potential loss of principal and interest). This risk premium implies that the insurer would have to pay $10 million in interest in excess of the risk free rate to induce investors to purchase such securities, which is equivalent to paying a premium of $10 million for $100 million of reinsurance. This kind of information can be very illuminating in connection with evaluating the risk premiums required to bear catastrophe risk.

Q. What kind of information is available in these markets that can help you to assess the fair compensation for bearing catastrophe risk?

A. Markets for ILS have been growing in recent years, as they provide a financially efficient method of transferring risk. While smaller than reinsurance markets, they can provide extremely useful data about the cost of risk, because they reflect estimates of the pure cost of risk transfer, unencumbered by insurance specific issues (such as expenses, capital requirements, required returns, regulation and the like).

Lane Financial, LLC is a firm that specializes in and is the most prominent analyst of insurance linked securities. In April of each year, Lane publishes a data base that accumulates a variety of useful information that can help to evaluate the fair compensation for bearing catastrophe risk. For each ILS in the market, Lane publishes the following data: the yield on the security; the excess return over LIBOR (the risk free rate); the probability that the security will suffer a loss; and the expected value (or

average) loss anticipated on the security. These data provide the foundation for my analysis of the proper compensation for bearing the risk of Beach/Fair Plans assessments.

Q. How are these data used to determine the compensation for assessment risk?

A. Before describing the mechanics of the analysis, I first define several terms that will prove useful in this discussion. The "*yield spread*" is simply the difference between the yield on the particular ILS and LIBOR. (LIBOR, or the London Interbank Offered Rate, is one traditional measure of the risk free rate in finance.) For example, in the case I cited above (where a $100 million bond had a provision that, for every dollar of hurricane loss in excess of $1 billion, one dollar of the bond would not have to be repaid) investors demanded a premium of 10% in excess of the risk free rate. In that case, the yield spread was 10% (or 1000 basis points), which implies that the insurer would have to pay $10 million in interest in excess of the risk free rate to induce investors to purchase such securities.

Now assume that the expected distribution of hurricane losses is such that this security had an average annual loss of $1 million, meaning that, based on the probability and amount of hurricane losses of varying sizes, an investor would anticipate having an average loss of $1 million per year. This is termed the "*expected loss*." Since the investor in this example receives compensation of $10 million in excess of the risk free rate for bearing the risk of loss, the "expected profit" to the investor is $9 million (the yield in excess of the risk free rate minus the expected losses).

Finally, I define a term known as the "*profit multiple*," which is the ratio of expected profit to expected loss – in this case $9 million divided by $1 million, or a profit multiple of 9.0. The profit multiple provides an estimate of the compensation investors require to bear catastrophe risk, insofar as it tells us what returns investors require in order to take on the risk of loss from a catastrophic event. One particularly important feature of this variable is that it is a measure of compensation per dollar of expected loss; given the Beach/Fair Plans assessments to which insurers are exposed, the profit multiple can be used to develop an estimate of the fair compensation for bearing such risk. This is the measure of risk I rely upon in evaluating the fair compensation for property insurers whose capital is exposed to Beach/Fair Plans assessments.

Q. Before you explain exactly how you used this information, is it true that all ILS have yield spreads that are 10.0 times, or profit multiples that are 9.0 times, their expected loss?

A. No. This value fluctuates depending on the risk characteristics of the particular securities in question. In my example there was a bond with an attachment point of $1 billion and an expected loss of $1 million, but each of the securities traded in capital markets has different attachment points and amounts of coverage, and different probabilities and amounts of expected loss. As you would expect, those securities that have more volatile

exposures have larger risk premiums relative to expected loss than those with less volatility.

Q. Generally speaking, which securities are more volatile, and hence have higher risk premiums and profit multiples?

A. For exposures such as these, securities that have "higher" attachment points – meaning those which have a lower probability of incurring a loss – have greater volatility and larger risk premiums. While it is true that such securities have a lower probability of incurring a loss, it is also the case that the variability of the losses on such securities is greater than those with a higher probability of incurring a loss (i.e., those that attach at lower points on the loss distribution). As a result, ILS's with very low probabilities of attachment will have the highest risk premiums and profit multiples.

Q. How do you use the data on ILS's to develop the fair compensation to insurers for bearing the risk of Beach/Fair Plans assessments?

A. First, to get a more precise estimate of the risk premia in capital markets, I compiled the data on profit multiples for all ILS's issued on U.S. catastrophe exposures in the last ten years. However, as I mentioned earlier, each ILS has a different profit multiple based on its specific risk characteristics. Therefore, to determine the profit multiples that are appropriate for the risks imposed by the Beach/Fair Plans exposures, I fit a curve which relates the profit multiple on each bond to the probability of loss occurring on that bond. This curve permits the measurement of profit multiples at any probability level

Next, I obtained information from the Beach/Fair Plans on the distribution of hurricane losses, based on the AIR and RMS hurricane model runs using the most current exposures for the plans. For each iteration of the models, I estimated the hurricane losses that would be ceded to reinsurers (using the actual reinsurance purchased by the Plans for the 2016 storm season) and the amount of those losses that would be retained by the Beach/Fair Plans. Based on this analysis I was able to determine the expected value of hurricane losses retained by the Beach/Fair Plans, as well as the distribution of those losses within the various probability layers.

Finally, to determine the fair compensation for bearing this risk, I determined the amount of losses that would exceed the Beach/Fair Plans' capacity, and thus would be assessed to voluntary insurers in the state. For each dollar of such assessments, I multiplied the expected loss by the appropriate profit multiple (given the probability interval in which the losses reside). The product of the expected losses by interval or layer and the appropriate profit multiple for the layer represents the fair compensation insurers should receive for bearing such risk.

Q. Have you developed any exhibits that provide the details of these calculations?

A. Yes. Exhibit RB-17 contains ten pages of information required to develop the fair compensation for bearing Beach and Fair Plan assessment risk.

Pages 1 and 6 of Exhibit RB-17 show a summary of the Beach and Fair Plan's reinsurance programs for the 2016 storm season, including the various layers of reinsurance purchased and the coverage levels within those layers. Although the Beach and Fair Plan are separate legal entities, in previous years they purchased reinsurance contracts that covered the combined loss of both entities. This year the two Plans purchased separate reinsurance contracts.

Page 2 shows the curve I fit to the ILS profit multiples based on all ILS issued in the last ten years, and the equation of the fitted curve that is used to determine the profit multiples for each layer to which insurer capital is exposed.

Pages 3 and 7 display the profit multiples calculated for each layer of the Beach and Fair Plan's loss distribution, based on the equation on page 2. In order to determine the fair compensation to voluntary insurers for bearing the risk of assessments, I need to determine which layers contain losses that will be funded by such assessments, and the appropriate compensation per dollar of expected loss within those layers. The profit multiples are the appropriate compensation per dollar of expected loss in each layer.

Pages 4 and 8 illustrate how potential losses for the Beach Plan Residential Account and Fair Plan are funded. (The Beach Plan determines losses and assesses voluntary insurers separately for each account, while the Fair Plan has only one account.) The Beach Plan can assess voluntary insurers a maximum of $1 billion for any deficits resulting from a single calendar year across all accounts, while the Fair Plan assessments are unlimited. Any amounts needed to pay claims in excess of the assessable amounts are to be collected through surcharges to property insurance policyholders statewide.

The mechanics of the funding analysis are as follows. First, for each iteration of the models, losses are segregated into loss layers separately by account (Beach Plan Residential, Beach Plan Commercial, and Fair Plan). Then, the losses by layer for each account are disaggregated based on the source of funding for those losses - Beach/Fair Plan surplus, the next $1 billion of Beach Plan losses to be covered by assessments on voluntary insurers, private reinsurance and ultimately any additional amounts in the Beach Plan to be covered by surcharges on property policyholders' premiums. Finally, the losses associated with each event are then accumulated in these categories for each of the loss layers. (Although I apply the reinsurance contracts and the $1 billion limit to commercial losses, no expected commercial hurricane losses are included in my calculations of the fair compensation for exposure to assessments for residential lines of business.)

While pages 4 and 8 illustrate the funding of potential losses within each layer, the purpose of this analysis is to determine the fair compensation for the risk of assessments on private insurers. As such, the analysis must take into account the probability of losses

occurring within each layer and calculate the expected value (or annual average) loss that will be borne by private insurers. Pages 5 and 9 of RB-17 provides that analysis; they show the expected value of the losses that would be covered by the Beach Plan Residential and Fair Plan accounts, and the annual average amount of those losses that would be assessed to private insurers. In addition, these pages display the profit multiples associated with each layer of the loss distribution, and the product of the indicated profit multiple times the expected losses within the layer. The sum of those values is the indicated compensation for assessment risk for each account. (For example, the total cost of providing reinsurance to the Beach Plan Residential Account is $66.94 million.)

The final step in this calculation is to determine the appropriate provision to be included in the rates to compensate insurers for the risk of Beach and Fair Plans assessments. This provision, expressed as a percent of premium, is developed on page 10 of Exhibit RB-17. (I note that these calculations reflect only the residential portion of the Plans' deficits.) Since assessments for Beach/Fair Plans losses are applied to all property insurance lines in the state, the bottom table on Exhibit RB-17, page 10 shows the development of a charge that will produce an amount of revenue equal to the total required compensation of $106.70 million. As shown therein, that charge amounts to 3.6% of total property insurance premium in the state.

Q. In your opinion, is it appropriate to include the 3.6% compensation for assessment risk provision in property insurance rates in North Carolina?

A. Yes, not only is it appropriate, it is necessary in order that the rates are fair and reasonable to insurers. Since insurers are exposed to the risk of Beach/Fair Plans assessments as a result of writing voluntary market property insurance in the state, they are entitled to receive fair compensation for bearing that risk. The model I have developed relies on a well established and widely accepted measure of compensation to determine a provision that will fairly reward insurers for bearing this additional risk to their capital.

VI. PROJECTED RETURN ATTRIBUTABLE TO INSURANCE OPERATIONS

Q. Earlier you said that you had calculated the statutory return insurers would expect from underwriting dwelling insurance in North Carolina. Have you conducted such an analysis?

A. Yes, I have. I developed a model using traditional insurance profitability analyses and have calculated the statutory returns on equity that would be expected to arise assuming that actual underwriting and investment results materialize exactly as projected in this filing. The results are contained in Exhibits RB-18 and 19 filed with this testimony.

Q. What do you mean when you use the term pro forma in that exhibit in connection with rate of return?

A. I use this term to indicate that the rate of return presented in these exhibits is based on a series of assumptions regarding such inputs as underwriting profit, investment gain, leverage and the like. If these assumptions actually materialize, then the "pro forma" rates of return calculated in the exhibits will prevail. However, to the extent that these assumptions are not realized, the rate of return will differ from that calculated in the exhibits.

Q. Can you please now describe the components of the model you developed?

A. Yes. The model really consists of a single page that calculates the rate of return on equity attributable to undertaking the insurance activity. It sets forth estimates of income derived from underwriting, installment fees and investment of reserves and estimates of costs, comprised of losses, expenses and taxes. This exhibit is supported by several other exhibits which provide calculations of investment yield rates, tax rates, premium to surplus and net worth to surplus ratios, and installment fee income.

Q. Can you now please describe the principal elements of the rate of return analysis?

A. Yes.

1. Underwriting profit is the difference between earned premiums and projected incurred losses and expenses. This provision was selected by the appropriate committees of the Rate Bureau.

2. Installment fee income is projected based on historical installment revenues, taking into consideration the most recent information on the installment fee program.

3. Taxes are calculated assuming that the regular corporate tax rate applies to statutory underwriting (plus installment fee) income, and that an additional tax liability applies due to the reserve discounting and revenue offset provisions that are applicable to property casualty insurers. Taxes on investment income are calculated assuming that the current statutory tax rates apply to the various classes of investment income earned.

4. Investment gain on the insurance transaction is estimated as the product of an investment yield rate and the investible funds available from loss, loss adjustment expense and unearned premium reserves (i.e., policyholder supplied funds). The investment yield rate is derived as the average of the "embedded yield" and the "current yield," based on the actual portfolios of

securities held by insurers. This estimated yield rate includes income from interest, dividends, real estate, and other assets, as well as realized capital gains. The investible funds in this calculation are estimated using the well known ISO State-X model, with one modification as described below.

Q. In previous testimony in North Carolina, you identified certain changes you made to the traditional rate of return analysis that is performed using this model. Did you continue these changes for this year's filing?

A. Yes. I removed the reduction of investible funds by the amount of agents' balances from the ISO State-X calculation. However, it continues to be true that the funds represented by agents' balances are not available for investment by insurers. Therefore, in the rate of return calculation, the investment income from this modified State-X calculation is reduced by the investment income attributable to agents' balances. This calculation recognizes (1) that the majority of agents' balances represent premiums not yet paid by insureds because of installment payment plans, and hence is unavailable for investment and (2) that for the small minority of agents' balances that is premiums collected by agents but not yet remitted to the companies, the investment income on that premium is additional compensation to the agents and a cost to the companies as part of the insurance transaction.

In addition, I adjusted the trended loss, LAE and fixed expense ratios to reflect the proposed rate change. That is to say, I have divided the trended loss and expense ratios at present rates by one plus the proposed rate change to reflect the change in these ratios that occur when rates are changed.

Q. Could you please clarify how the underwriting profit provision contained in the rate filing was determined?

A. Yes. The issue of how the Rate Bureau determines the underwriting profit and contingency factor has routinely arisen in rate hearings in North Carolina over the past several years. Although it is evident from my exhibits that the Rate Bureau selects an underwriting profit and contingency provision to be included in the rates, there has been lengthy cross examination on this issue in every rate hearing in recent memory. Therefore, to clarify this matter, I will briefly discuss the procedure used by the Rate Bureau to determine the underwriting profit and contingency factor that is included in the proposed rates.

As part of the process of preparing a property insurance rate filing, the Property Rating Sub-Committee of the Rate Bureau meets to review data and determine values for a number of the important components of the proposed rates. One of these components is the underwriting profit factor. To determine this value, a procedure is followed in which I provide the committee with the estimated returns on equity (both statutory returns as well as returns adjusted to include investment income on surplus) associated with alternative underwriting profit provisions, and the committee then selects a provision

after considering the cost of capital that has been developed by Dr. Vander Weide. Thus, the process is best described as one in which I test alternative underwriting profit provisions, and the committee selects a value based on these tests.

Q. How do you know what values of the underwriting profit provision to test?

A. I have been performing this type of analysis on behalf of the Rate Bureau for many years, and I am quite familiar with the dynamics of these models. Therefore, it is relatively easy to know the general range of values around which the underwriting profit is likely to fall. Normally, I will select approximately five or six values of the underwriting profit provision to test, that comprise a range of perhaps two to three percentage points, and the committee typically selects a value within that range. (For example, for this filing, I believe I tested underwriting profit provisions for dwelling insurance in one half percentage point increments ranging from 9.5% to 12.5%, and the committee selected a value of 10.5% for each line.) Of course, if the committee is not satisfied with the range of values I propose, I provide the returns associated with alternative values proposed by the committee.

Q. From what you've said, it appears that the Rate Bureau *selects* an underwriting profit provision, rather than *deriving* such a provision from the cost of capital. Is that correct, and if so, isn't it true that actuarial standards of practice require that the underwriting profit provision be *derived* from an underlying cost of capital?

A. It is correct that the Rate Bureau committee selects an underwriting profit provision and then tests whether that provision results in an expected rate of return on net worth that is consistent with the cost of capital. However, despite what has been suggested in the past by DOI witnesses, it is *not true* that actuarial standards of practice require that an underwriting profit be derived from the cost of capital. In fact, that issue is addressed explicitly in Actuarial Standard of Practice #30, entitled "Treatment of Underwriting Profit and Contingency Factors and the Cost of Capital in Property/Casualty Insurance Ratemaking." Section 3.1 of that ASOP states the following:

> <u>Estimating the Cost of Capital and the Underwriting Profit Provision</u> – Property/casualty insurance rates should provide for all expected costs, including an appropriate cost of capital associated with the specific risk transfer. This cost of capital can be provided for by estimating that cost and translating it into an underwriting profit provision, after taking leverage and investment income into account. Alternatively, the actuary may develop an underwriting profit provision and test that profit provision for consistency with the cost of capital. The actuary may use any appropriate method, as long as such method is consistent with the considerations in this standard.

The procedure utilized by the Rate Bureau is exactly the approach articulated in this section (i.e., “the actuary may develop an underwriting profit provision and test that profit provision for consistency with the cost of capital”).

Q. Could you please clarify how you selected your investment yield rate and premium to surplus ratio?

A. Yes. To select the investment yield rate, I was asked by the Rate Bureau to compute the average of what are known as the "embedded" and "current" yields, where each was based on the actual asset portfolios insurers currently hold. There has been a long-standing debate regarding the choice between embedded and current yields in insurance profitability calculations. Since the Commissioner himself adopted an approach of averaging the embedded and current yields in his 1994 automobile decision (and in his decision in the 1996 case, he selected a yield which approximated the yield obtained from this approach), the Rate Bureau has chosen to follow that methodology since that time.

To estimate the embedded yield, I calculated the ratio of investment income divided by average invested assets and added to that an estimate of the ten year average ratio of realized capital gains to invested assets. The sum of these two is the estimated embedded yield.

To estimate the current yield, I determined the yields available in today's capital markets for the portfolio of securities currently held by the property-casualty insurance industry. I then calculated a weighted average of these yield rates based on the proportion of assets held by the industry in each of the various securities such as stocks, bonds, real estate and the like.

As far as the premium to surplus ratio is concerned, I also relied on information which reflects the actual degree of leverage for insurers writing dwelling insurance in North Carolina. The premium to surplus ratio I used is the ten year average premium to surplus ratio for the top 30 company groups which wrote dwelling insurance in North Carolina in each of those years.

Q. Can you please provide the results of your calculations regarding the projected rate of return to the insurance transaction if your underlying assumptions are realized?

A. Yes. I estimate that insurers in North Carolina should expect to earn statutory returns on net worth of 7.7% for dwelling fire insurance and 6.6% for dwelling extended coverage insurance in North Carolina. In addition, the total return on net worth (i.e., including investment income on surplus) is 9.9% for dwelling fire and 9.1% for dwelling extended coverage. While the statutory returns are well below the lower bound of Dr. Vander Weide's range for the cost of capital, the total return falls within (albeit at the lower end of) that range.

Q. Are there any factors that might impact the realization of these projected returns?

A. Yes. In order for the aggregate industry to achieve the returns projected in these exhibits, every assumption in the model must be realized exactly. However, even if every other projection in the filing is exactly realized, the industry will still not realize these projected returns because the filing does not reflect the current surplus position of the aggregate industry. For the sake of stability in the ratemaking process, the premium to surplus ratios used in my calculations are based on long term historical data. The most recent data show that the aggregate industry writing dwelling insurance in North Carolina has more surplus in relation to premiums that the historical averages used in my calculations. Therefore, even if all other assumptions were realized exactly, the calculated rate of return would overstate the returns the aggregate industry would reasonably expect.

Q. In previous property insurance filings you have recommended regional allocations of profit, similar to your allocation of NCOR. Have you done so in this case?

A. No. In order to minimize areas of dispute between the NCRB and the North Carolina DOI, the appropriate committees at the Bureau decided for this filing to use the traditional approach of setting a single underwriting profit factor that applies uniformly throughout the state. Therefore I was not asked to perform any analyses to allocate profit to region or territory.

VII. CONCLUSION

Q. Based on the studies and analyses you have performed, have you come to any conclusions regarding the provisions for underwriting profit provision, net cost of reinsurance, and compensation for assessment risk that have been filed by the Rate Bureau as part of the filing in this case?

A. Yes. Based on my evaluation of Dr. Vander Weide's cost of capital estimates, my consideration of insurer specific risk characteristics, and my estimation of projected and expected returns, I believe that the filed underwriting profit provisions comply with North Carolina law and that the returns expected to be realized by insurers will not be excessive. In addition, based on my analyses of the cost of reinsurance and the required compensation for the risk of Beach/Fair Plan assessments, I believe that the provisions for the net cost of reinsurance and the required compensation for assessment risk in the filing are both reasonable and not excessive. Finally, assuming that the actuarial estimates in the filing are reasonable, it is my opinion that including the filed underwriting profit provision, net cost of reinsurance provision, and compensation for assessment risk provision will produce rates that are just, reasonable and not excessive, inadequate or unfairly discriminatory.

Q. Does this conclude your testimony?

A. Yes, it does.

DAVID APPEL

One Pennsylvania Plaza
New York, NY 10119
(646) 473-3000

PROFESSIONAL EXPERIENCE:

1989 to present	**MILLIMAN, INC.** Principal & Director - Economics Consulting Responsible for the formation, development and management of a national consulting practice in insurance economics.
1980 to 1989	**NATIONAL COUNCIL ON COMPENSATION INSURANCE** Economic and Social Research Division
1985 to 1989	Vice President
1983	Assistant Vice President Responsible for all economic and social research of NCCI
1982	Director of Economic and Social Research
1981	Senior Research Economist
1980	Associate Research Economist
1976 to 1997	**RUTGERS UNIVERSITY**
1981-97	Associate of the Graduate Faculty, Department of Economics, Newark, New Jersey
1981-93	Teach variety of graduate courses including: Microeconomic Theory, Industrial Organization, Public Finance
1978-80	Instructor, Department of Economics, New Brunswick, New Jersey
1976-78	Adjunct Instructor, Department of Economics, Newark, New Jersey

EDUCATION:

1980	Ph.D., Economics, Rutgers University
1976	M.A., Economics, Rutgers University
1972	B.A., Economics, Brooklyn College, CUNY
	Fellow: National Academy of Social Insurance

PAPERS AND PUBLICATIONS

"Comment on Jaffee and Russell" in Deregulating Property-Liability Insurance, J. David Cummins, Editor, Brookings Institution Press, Washington, DC, 2002

"Dynamic Financial Analysis of a Workers Compensation Insurer", CAS Call Papers Program, 1997 (with Susan Witcraft and Mark Mulvaney)

"The Impact of Managed Care on Workers Compensation Claim Costs," in a volume of conference proceedings published by the Workers' Compensation Research Institute, September 1994, (with Philip Borba).

"Health Care Costs in Workers' Compensation", Benefits Quarterly, Vol. 9, No. 4, Fourth Quarter, 1993

"The Transition From Temporary to Permanent Disability: A Longitudinal Analysis" in Workers' Compensation Insurance: Claims Costs, Prices and Regulation, David Durbin and Philip Borba, Editors, Kluwer Academic Publishers, Boston, 1992, (with Richard Butler, David Durbin and John Worrall)

"Leverage, Interest Rates and Workers' Compensation Survival" in Workers' Compensation Insurance: Claims Costs, Prices and Regulation, David Durbin and Philip Borba, Editors, Kluwer Academic Publishers, Boston, 1992, (with Richard Butler, David Durbin and John Worrall)

Benefits, Costs and Cycles in Workers' Compensation, Kluwer Academic Publishers, Boston, 1990, (co-editor with Philip Borba)

"Benefit Increases in Workers' Compensation", Southern Economics Journal, January 1990, (with Richard J. Butler)

"Internal Rate of Return Criteria in Ratemaking", NCCI Digest, Vol. IV, Issue III, September 1990, (with Richard J. Butler).

"Social Inflation in Workers' Compensation: The Phenomenon of Benefit Utilization", Proceedings of the Casualty Loss Reserve Seminar, 1988. Also in Contingencies, Nov./Dec., 1989.

Workers' Compensation Insurance Pricing: Current Programs and Proposed Reforms, Kluwer Academic Publishers, Boston, 1988,(co-editor with Philip Borba)

"Prices and Costs of Workers' Compensation" in Workers' Compensation Insurance Pricing: Current Programs and Proposed Reforms, Kluwer Academic Publishers, Boston, 1988, (with Philip Borba)

"1986 Tax Reform Act: Effects on Workers' Compensation Profitability", NCCI Digest, Vol. II, Issue II, July 1987 (with James Gerofsky)

"The Propensity for Permanently Disabled Workers' to Hire Legal Services" , Industrial and Labor Relations Review, April 1987, (with Philip Borba)

"Sex, Marital Status, and Medical Utilization by Injured Workers'", Journal of Risk and Insurance, Vol. LIV, No. 1, March 1987, (with John Worrall and Richard Butler)

"The Impact of Workers' Compensation Benefits on Low Back Claims" in Clinical Concepts in Regional Musculoskeletal Illness, Nortin M. Hadler, ed. (Boston: 1986, Grune and Stratton), (with John Worrall)

"Workers' Compensation and Employment: An Industry Analysis" in Disability and the Labor Market: Economic Problems, Policies and Programs, M. Anne Hill and Monroe Berkowitz, eds., (Ithaca:1986 ILR Press), (with James Lambrinos)

"Some Benefit Issues in Workers' Compensation", in Workers' Compensation Benefits: Adequacy, Equity, Efficiency. (Ithaca:1985 ILR Press), (with John Worrall)

Workers' Compensation Benefits: Adequacy, Equity, Efficiency. (co-editor with John Worrall), (Ithaca:1985 ILR Press)

"Survivorship and the Size Distribution of the Property-Liability Insurance Industry", Journal of Risk and Insurance, October 1985, (with John Worrall and Richard Butler).

"Regulating Competition-The Case of Workers' Compensation Insurance", Journal of Insurance Regulation, (with James Gerofsky), June 1985.

"The Wage Replacement Rate and Benefit Utilization in Workers" Compensation Insurance", Journal of Risk and Insurance, September 1982 (with John Worrall)

"Property Damages", in Joseph Seneca and Peter Asch, The Benefits of Air Pollution Control in New Jersey, Center for Coastal and Environmental Studies, Rutgers University, 1979

WORKING PAPERS

"Workers' Compensation Pricing: The Role of Policyholder Dividends" (with David Durbin)

"The Impact of Lifetime Work on Mortality: Do Unisex Pensions Matter?" (with Richard J. Butler)

"Regulatory Survival: Rate Changes in Workers' Compensation" (with Richard J. Butler and John D. Worrall)

"Framing, Firm Size and Financial Incentives in Workers' Compensation Insurance" (with Richard J. Butler and John D. Worrall)

"Application of NAIC Profitability Models to Long Tailed Lines of Insurance" (with James Gerofsky)

INVITED PRESENTATIONS

Huntington Beach, California, March 11, 2013
CAS RPM Seminar
"Risk Loads for Property Catastrophe Covers: Primary and Reinsurer Perspectives"

Huntington Beach, California, March 11, 2013
CAS RPM Seminar
"The Actuary as Expert Witness"

Philadelphia, Pennsylvania, March 20, 2012
CAS Ratemaking Seminar
"How Reinsurers Consider Risk Loads and Cost of Capital for Property Cat Covers"

Chicago, IL , March 17, 2010
CAS Ratemaking Seminar
"Logic, Fallacies and Paradoxes in Risk/Profit Loading in Ratemaking: A Socratic Dialogue"

Chicago, IL , March 16, 2010
CAS Ratemaking Seminar
"Quantifying Risk Loads for Property Catastrophe Exposure"

Las Vegas, NV, March 10, 2009
CAS Ratemaking Seminar
"Using Catastrophe Bonds to Infer Risk Loads/Profit Margins/Reinsurance Costs"

Boston, MA, March 17, 2008
CAS Ratemaking Seminar
"Using Catastrophe Bonds to Infer Risk Loads/Profit Margins/Reinsurance Costs"

Pinehurst, North Carolina, May 21, 2007
Workers Compensation Insurance Organizations Annual Meeting
"Enterprise Risk Management: What Is It and Why Is It Important?"

Salt Lake City, Utah, March 13, 2006
CAS Ratemaking Seminar
"Including Reinsurance Costs in Primary Insurance Rates"

New Orleans, Louisiana, March 11, 2005
CAS Ratemaking Seminar
"Including Reinsurance Costs in Primary Insurance Rates"

Philadelphia, Pennsylvania, March 11, 2004
CAS Ratemaking Seminar
"The Consideration of Risk Loads and Reinsurance Costs in Primary Insurance Ratemaking"

New York, New York, December 12, 2003
Goldman Sachs Insurance Conference
"Interest Rate Changes and Insurance Underwriting"

San Antonio, Texas, March 28, 2003
CAS Ratemaking Seminar
"The Consideration of Risk Loads and Reinsurance Costs in Primary Insurance Ratemaking"

San Antonio, Texas, March 27, 2003
CAS Ratemaking Seminar
"Rate of Return Models in Insurance Ratemaking"

San Diego, California, May 20, 2002
CAS Annual Meeting
“The Actuary as an Expert Witness”

Tampa, Florida, March 7, 2002
CAS Ratemaking Seminar
"Parameterizing Rate of Return Models in Insurance Ratemaking"

Chicago, Illinois, December 10, 2001
NAIC Meeting
“The Impact of Proposition 103 in California”

Kansas City, Missouri, April 30, 2001
NAIC Meeting
“Personal Lines Regulation”

Las Vegas, Nevada, March 12, 2001
CAS Ratemaking Seminar
"Parameterizing Rate of Return Models in Insurance Ratemaking"

Washington DC, January 18, 2001
Brookings Institution Conference on Insurance Regulation
“Auto Insurance Experience in California”

Bermuda, September 14, 2000
Ace Insurance Worldwide Actuarial Conference
“Rate of Return Models In Property Casualty Insurance Ratemaking”

Orlando, Florida, June 9, 1998
Florida Managed Care Institute Annual Conference
"Issues in Integrated Health Care"

Seattle, Washington, July 21, 1997
CAS Dynamic Financial Analysis Seminar
"Dynamic Financial Analysis of a Workers Compensation Insurer"

Boston, Massachusetts, March 14, 1997
CAS Ratemaking Seminar
"Discounted Cash Flow Models in Insurance Ratemaking"

East Lansing, Michigan, July 15, 1996
National Symposium on Workers Compensation
"Managed Care in Workers Compensation"

New Orleans, Louisiana, March 20, 1996
Global Business Research Seminar: Partnerships Between Insurers and Providers
"Integrating the Data Systems"

Orlando, Florida, November 15, 1995
Global Business Research Seminar: Documenting Savings From Managed Care
"Evaluating Savings From Managed Care"

Orlando, Florida, October 27, 1995
Self Insurance Association of America Annual Meeting
"Managed Care in Workers Compensation: A Magic Act or Humbug?"

San Diego, California, October 16, 1995
Global Business Research Seminar: Documenting Savings From Managed Care
"Technical Issues in Measuring Savings From Managed Care"

Durham, North Carolina, September 6, 1995
North Carolina HMO Association Annual Meeting
"Workers Compensation in North Carolina: Risks and Opportunities for HMO's"

Washington, DC, May 22, 1995
Global Business Research Seminar: Outcomes for Workers' Compensation Managed Care
"Measuring and Reporting the Savings"

Orlando, Florida, April 13, 1995
NCCI Annual Meeting
"Managed Care in Workers Compensation"

Phoenix, Arizona, April 3, 1995
Casualty Actuarial Society Seminar on Profitability
"Rate of Return Models - Selecting the Parameters"

New Orleans, Louisiana, March 16, 1995
Casualty Actuarial Society Ratemaking Seminar
"Discounted Cash Flow Models for Insurance Ratemaking"

Orlando, Florida, March 14, 1995
Standard & Poor's Rating Conference
"Consolidation in the Property/Casualty Insurance Industry"

Minneapolis, Minnesota, October 11, 1994
Casualty Actuarial Society Seminar on Medical Cost Containment
"Managed Care and Workers' Compensation"

Toronto, Ontario, August 22, 1994
American Risk and Insurance Association Annual Meeting
"Current Issues in Workers' Compensation"

Boston, Massachusetts, May 17, 1994
Casualty Actuarial Society Annual Meeting
"Standard Of Practice on Profit and Contingency"

Hartford, Connecticut, April 20, 1994
University of Connecticut Blue Cross/Blue Shield Symposium
"24 Hour Coverage - What Will It Involve"

Atlanta, Georgia, March 10, 1994
Casualty Actuarial Society Ratemaking Seminar
"Cash Flow Models for Insurance Ratemaking"

Cambridge, Massachusetts, March 2, 1994
Workers' Compensation Research Institute Health Care Reform Conference
"Early Results of the Florida Pilot Project"

Phoenix, Arizona, November 15, 1993
Casualty Actuarial Society Annual Meeting
"The Use Of Managed Care in Workers' Compensation"

New York, New York, October 20, 1993
Insurance Information Institute/Reinsurance Association of America Research Conference
The Impact of Health Care Reform on Casualty Insurance"

Somerset, New Jersey, July 13, 1993
National Symposium on Workers' Compensation
"Economic Analysis of Workers' Compensation Issues"

Boston, Massachusetts, June 30, 1993
Institute of Actuaries of Japan Special Meeting
"Health Care Costs in Workers' Compensation"

Dallas, Texas, June 15, 1993
Stirling-Cooke Workers' Compensation Seminar
"Workers' Compensation Medical Costs: Trends, Causes and Solutions"

New York, New York, June 3, 1993
New York Business Group On Health
"The Crisis in Workers' Compensation Health Care"

Mauna Lani Bay, Hawaii, May 3, 1993
Western Association of Insurance Brokers Annual Meeting
"Trends in Insurance Insolvency"

Kingston, Ontario, April 28, 1993
Queen's University Workers' Compensation Conference
"Exposure Bases for Workers' Compensation: Equity vs. Practicality"

Sanibel Island, Florida, March 29, 1993
Workers' Compensation Reinsurance Bureau Annual Meeting
"The Use of Managed Care in Workers' Compensation"

Baltimore, Maryland, March 23, 1993
CAMAR Annual Meeting
"Estimating the Cost of Capital in Insurance Ratemaking"

Philadelphia, Pennsylvania, December 1, 1992
Economic Issues in Workers' Compensation Seminar,
"Rate of Return Regulation in Workers' Compensation"

Seattle, Washington, October 16, 1992
Casualty Actuarial Society Seminar on Profitability
"Risk Based Capital Standards for Property Casualty Insurers"

Washington, DC, August 18, 1992
American Risk and Insurance Association Annual Meeting
"The Crisis in Workers' Compensation"

New York, New York, May 19, 1992
Executive Enterprises Institute Seminar: Winning Approval of Rate and Form Filings
"Determining a Fair Rate of Return for Property/Casualty Insurers"

Palm Beach, Florida, April 23, 1992
NCCI Annual Meeting
"Is the Workers' Compensation Industry Competitive?"

Philadelphia, Pennsylvania, March 20, 1992
University of Pennsylvania/Duncanson & Holt Special Seminar
"Current Issues in Workers' Compensation"

Dallas, Texas, March 12, 1992
Casualty Actuarial Society Ratemaking Seminar
"Profitability Models in Insurance Ratemaking: Estimating the Parameters"

Houston, Texas, December 11, 1991
NCCI/NAIC Commissioners Symposium
"Rate Adequacy: Solvency and Safety Implications"

New York, New York, November 17, 1991
Executive Enterprises Institute Seminar: Winning Approval of Rate and Form Filings
"Determining a Fair Rate of Return for Property/Casualty Insurers"

Philadelphia, Pennsylvania, November 12, 1991
Casualty Actuarial Society Annual Meeting
"The Impact of Medical Costs on Casualty Coverages"

New York, New York, May 17, 1991
Executive Enterprises Institute Seminar: Winning Approval of Rate and Form Filings
"Determining a Fair Rate of Return for Property/Casualty Insurers"

Kiawah Island, South Carolina, April 15 & 16, 1991
Casualty Actuarial Society Seminar on Profitability
"Cost of Capital Estimation: Lessons From Public Utilities"

Chicago, Illinois, March 14, 1991
Casualty Actuarial Society Ratemaking Seminar
"The Use of Profitability Models in Insurance Ratemaking"

Orlando, Florida, October 24, 1990,
Financial Management Association Annual Meeting,
"Current Issues in Insurance Rate Regulation: California Prop. 103 and Pennsylvania Act 6"

New Brunswick, New Jersey, May 18, 1990,
Joint Conference on Workers' Compensation,
"Current State Issues and Benefit Reforms"

Orlando, Florida, May 8, 1990,
National Association of Insurance Commissioners Southeast Zone Raters Conference,
"Loss Cost Rating for Workers' Compensation"

Orlando, Florida, April 3, 1990,
Workers' Compensation Reinsurance Bureau Annual Meeting,
"Medical Costs in Workers' Compensation: Recent Trends in Cost Containment"

Philadelphia, Pennsylvania, March 15, 1990,
CAS Ratemaking Seminar,
"Rate of Return Models in Insurance Regulation: Return on Sales vs. Return on Equity"

Chicago, Illinois, November 10, 1989,
Alliance of American Insurers Research Committee,
"Recent Developments in Rate Regulation: California Proposition 103"

New York, New York, October 5, 1989,
NCCI Legal Trends Seminar,
"Medical Cost Containment in Workers' Compensation"

Philadelphia, Pennsylvania, September 7, 1989,
Workers' Compensation Congress,
"Medical Cost Containment in Workers' Compensation"

Denver, Colorado, August 21, 1989,
American Risk and Insurance Association Annual Meeting,
"Regulatory Survival: Rate Changes in Workers' Compensation" (with Richard J. Butler)

Hilton Head, South Carolina, April 4,1989,
Workers' Compensation Reinsurance Bureau Annual Meeting,
"Prospects for Workers' Compensation in the 1990's"

Mountain Lakes, New Jersey, March 29, 1989,
St. Clares-Riverside Medical Center,
"Stress in the Workplace"

Dallas, Texas, March 16, 1989,
Casualty Actuarial Society Ratemaking Seminar,
"The Impact of Tax Reform on Insurance Profitability"

New Orleans, Louisiana, December 15, 1988,
NAIC-NCCI Commissioners School,
"A Forecast for Workers' Compensation"

Philadelphia, Pennsylvania, November 17,1988,
Economic Issues in Workers' Compensation Seminar,
"The Impact of Regulation on the Probability of Insolvency" (with John D. Worrall and David Durbin)

Boston, Massachusetts, November 14, 1988,
American Public Health Association Annual Meeting,
"Stress in the Workplace"

Atlanta, Georgia, September 14, 1988,
Casualty Loss Reserve Seminar,
"Estimating the Cost of Social Inflation in Workers' Compensation"

Reno, Nevada, August 15, 1988,
American Risk and Insurance Association Annual Meeting,
"Benefit Increases in Workers' Compensation"

New York, New York, June 13, 1988,
National Association Of Insurance Commissioners Annual Meeting,
"Alternative Rate of Return Models for Insurance Regulation"

Syracuse, New York, May 5, 1988,
Current Issues in Workers' Compensation Symposium,
"Workers' Compensation Stress Claims"

Hilton Head, South Carolina, April 22, 1988,
Workers' Compensation Reinsurance Bureau Annual Meeting,
"A Forecast for Workers' Compensation Insurers"

Absecon, New Jersey, April 19, 1988,
Pennsylvania Coal Mine Rating Bureau Annual Meeting,
"The Use of Rate of Return Models in Insurance Rate Regulation"

Philadelphia, Pennsylvania, November 17, 1987,
Economic Issues in Workers' Compensation Seminar,
"The Transition to Permanent Disability Status" (with John D. Worrall and David Durbin)

Charlotte, North Carolina, October 20, 1987,
American Insurance Association Government Affairs Conference,
"Prospects for Workers' Compensation in 1988"

Minneapolis, Minnesota, September 29, 1987,
Minnesota Workers' Compensation Reinsurance Association Annual Meeting,
"Economic and Demographic Characteristics of Workers' Compensation Claims"

Airlie, Virginia, July 7, 1987,
National Symposium on Workers' Compensation,
"Forecasting Workers' Compensation Experience"

Santa Clara, California, June 30, 1987,
Symposium on Recent Advances in Ratemaking,
"Econometric Models of Workers' Compensation Losses"

Storrs, Connecticut, May 1, 1987,
University of Connecticut Symposium on Current Issues in Workers' Compensation,
"Current Research in Workers' Compensation"

Philadelphia, Pennsylvania, April 16, 1987,
Wharton School Graduate Seminar Series,
"Impact of Tax Reform on Workers' Compensation Profitability"

Boca Raton, Florida, December 4, 1986,
National Association of Insurance Commissioners/NCCI Commissioners School,
Panel Discussion on Current Issues in Workers' Compensation

Philadelphia, Pennsylvania, November 7, 1985,
Wharton School, University of Pennsylvania, Graduate Seminar Series,
"Litigation in Workers' Compensation"

Vancouver, British Columbia, August 19, 1985,
American Risk and Insurance Association Annual Meeting,
"Earnings Loss and Permanent Disability"

Washington, D.C., April 23, 1985,
Washington Conference on the Economics of Disability,
"Employment Effects of Workers' Compensation Insurance"

Schenectady, New York, January 18, 1985,
Union University Graduate Business Seminar Series,
"The Use of Modern Portfolio Theory in Insurance Regulation"

EXPERT TESTIMONY

Utica, New York, July 6, 2016
Village of Ilion, et.al., v. County of Herkimer, et.al.

San Francisco, California, November 19, 2015
State Farm General Homeowners Insurance Rate Hearing

Tallahassee, Florida, October 21, 2015
NCCI Workers Compensation Insurance Rate Hearing

Raleigh, North Carolina, October 27, 2014
Homeowners Insurance Rate Hearing

Tallahassee, Florida, October 14, 2014
NCCI Workers Compensation Insurance Rate Hearing

New York, NY, June 24, 2014
Omar Tigbao and Dorothy Tigbao, *et. al.*,v. QBE Financial Institutions Risk Services, Deposition

New York, NY, March 7, 2014
Thrift Development Corporation v. American International Group, et. al., Deposition

New York, New York, January 28, 2014
Cheryl Hall, *et. al.* v. Bank of America, N.A., *et. al.*, Deposition

Santa Fe, New Mexico, November 7, 2013
Biennial Title Insurance Rate Hearing

Tallahassee, Florida, October 1, 2013
NCCI Workers Compensation Insurance Rate Hearing

New York, New York, July 10, 2013
Larry Arnett and Ronda Arnett, *et. al.* v. Bank of America, N.A., *et. al.*, Deposition

Austin, Texas, April 25, 2013
State Farm Lloyds Homeowners Rate Hearing

Tallahassee, Florida, October 4, 2012
NCCI Workers Compensation Insurance Rate Hearing

Boston, Massachusetts, May 14, 2012
Massachusetts Workers Compensation Rate Hearing

New York, New York, February 17, 2012
Temporary Services, Inc. *et. al.* v. American International Group, *et. al.*, Deposition

San Francisco, California, January 19, 2012
Mercury Insurance Company Homeowners Insurance Rate Hearing

Santa Fe, New Mexico, November 16, 2011
Biennial Title Insurance Rate Hearing

Tallahassee, Florida, October 11, 2011
NCCI Workers Compensation Insurance Rate Hearing

Tampa, Florida, September 13, 2011
Citizens Property Insurance Corporation Homeowners Insurance Hearing

Raleigh, North Carolina, July 25, 2011
Dwelling Fire and Extended Coverage Insurance Rate Hearing

Tallahassee, Florida, October 6, 2010
NCCI Workers Compensation Insurance Rate Hearing

Irvine, CA, April 21, 2010
Eastwood Insurance Services, Inc. *et. al*., vs. Titan Auto Insurance of NM, *et. al.* Deposition

San Francisco, California, March 9, 2010
Century National Insurance Company Proposition 103 Rollback Hearing

Santa Fe, New Mexico, November 18, 2009
Annual Title Insurance Rate Hearing

Tallahassee, Florida, October 29, 2009
NCCI Workers Compensation Insurance Rate Hearing

Austin, Texas, September 14, 2009
Biennial Title Insurance Rate Hearing

Austin, Texas, April 1, 2009
State Farm Lloyds Homeowners Rate Hearing

Santa Fe, New Mexico, November 19, 2008
Annual Title Insurance Rate Hearing

New York, New York, November 13, 2008
Georgia Hensley, *et. al*., vs. Computer Sciences Corp. *et. al.*, Deposition

Tallahassee, Florida, October 29, 2008
State Farm Florida Homeowners Insurance Hearing

Raleigh, North Carolina, July 1, 2008
Auto Insurance Rate Hearing

San Francisco, California, May 5, 2008
GeoVera Insurance Company Earthquake Rate Hearing

Tallahassee, Florida, January 23, 2008
Hartford Insurance Group Homeowners Insurance Rate Hearing

Boston, Massachusetts, January 9, 2008
Commerce Insurance Group Auto Insurance Rate Hearing

San Francisco, California, November 29, 2007
Explorer Insurance Company Automobile Rate Hearing

Santa Fe, New Mexico, November 19, 2007
Annual Title Insurance Rate Hearing

Reno, Nevada, June 14, 2007
Public Hearing Regarding Merger Between UnitedHealth Group and Sierra Health Systems

Austin, Texas, May 31, 2007
State Farm Lloyds Homeowners Rate Hearing
Reno, Nevada, October 26, 2006
Public Hearing Regarding Demutualization of Employers Insurance Group

San Francisco, California, August 30, 2006
Hearing on Proposed Title Insurance Rate Regulations

Austin, Texas, August 14, 2006
Biennial Title Insurance Rate Hearing

Raleigh, North Carolina, September 28, 2005
Auto Insurance Rate Hearing

Providence, Rhode Island, September 27, 2005
Norcal Medical Malpractice Insurance Rate Hearing

San Francisco, California, August 23, 2005
Safeco Insurance Company Earthquake Rate Hearing

Boston, Massachusetts, April 15, 2005
Massachusetts Workers Compensation Rate Hearing

Lawrence, Massachusetts, February 14, 2005
Highground, Inc. v. Mazonson

New York, NY, January 21, 2005
NFHA v. Prudential Deposition

Austin, Texas, July 13, 2004
Medical Protective Insurance Company Medical Malpractice Insurance Rate Hearing

Austin, Texas, December 16, 2003
Biennial Title Insurance Rate Hearing

Providence, Rhode Island, November 17, 2003
Norcal Medical Malpractice Insurance Rate Hearing

San Francisco, California, September 16, 2003
Century National Proposition 103 Rollback Hearing

Austin, Texas, September 11, 2003
Farmers Insurance Exchange Homeowner Rate Rollback Hearing

Austin, Texas, September 2, 2003
State Farm Lloyds Homeowners Rate Rollback Hearing

Austin, Texas, May 21, 2003
Farmers Insurance Group Settlement Hearing

Boston, Massachusetts, April 29, 2003
Massachusetts Workers Compensation Rate Hearing

Los Angeles, California, March 12, 2003
SCPIE Medical Malpractice Rate Hearing

Raleigh, North Carolina, July 17, 2002
Auto Insurance Rate Hearing
Tallahassee, Florida, February 25, 2002
NCCI Workers Compensation Insurance Rate Hearing

Austin, Texas, February 5, 2002
Biennial Title Insurance Rate Hearing

Raleigh, North Carolina, September 24, 2001
Auto Insurance Rate Hearing

Boston, Massachusetts, August 14, 2001
Massachusetts Auto Insurance Bureau Rate Hearing

Austin, Texas, March 6, 2001
Texas Auto Benchmark Rate Hearing

Boston, Massachusetts, August 23, 2000
Massachusetts Auto Insurance Bureau Rate Hearing

Austin, Texas, December 7, 1999
Texas Auto Insurance Plan Association Rate Hearing

Raleigh, North Carolina, December 3, 1999
Auto Insurance Rate Hearing

Austin, Texas, November 3, 1999
Biennial Title Insurance Rate Hearing

Austin, Texas, September 8, 1999
Texas Auto Benchmark Rate Hearing

Boston, Massachusetts, August 13, 1999
Massachusetts Auto Insurance Bureau Rate Hearing

Austin, Texas, June 22, 1999
Texas Property Benchmark Rate Hearing

Honolulu, Hawaii, December 16, 1998
NCCI Workers Compensation Insurance Rate Hearing

Richmond, Virginia, November 15, 1998
NCCI Workers Compensation Insurance Rate Hearing

Boston, Massachusetts, October 9, 1998
Massachusetts Auto Insurance Bureau Rate Hearing

Austin, Texas, May 19, 1998
Texas Auto Insurance Plan Association Rate Hearing

Austin, Texas, April 7, 1998
Auto Insurance Benchmark Rate Hearing

Austin, Texas, February 17, 1998
Property Insurance Benchmark Rate Hearing

Austin, Texas, November 18, 1997
Biennial Title Insurance Rate Hearing
Tallahassee, Florida, September 8, 1997
NCCI Workers Compensation Insurance Rate Hearing

Austin, Texas, April 8, 1997
Texas Auto Insurance Plan Association Rate Hearing

Austin, Texas, March 10, 1997
Auto Insurance Benchmark Rate Hearing

San Francisco, California, March 4, 1997
Insurance Department Hearing on Rating Factors

Raleigh, North Carolina, July 16, 1996
Auto Insurance Rate Hearing

San Francisco, California, March 11, 1996
Century National Proposition 103 Rollback Hearing

Sacramento, California, January 30, 1996
Hartford Steam Boiler Proposition 103 Rollback Hearing

San Francisco, California, January 8, 1996
SAFECO Insurance Company Earthquake Rate Hearing

Austin, Texas, December 21, 1995
Residential Property Insurance Benchmark Rate Hearing

Clearwater, Florida, December 8, 1995
Florida Windstorm Underwriting Association Rate Hearing

Austin, Texas, November 28, 1995
Private Passenger Auto Insurance Benchmark Rate Hearing

Austin, Texas, October 31, 1995
Texas Automobile Insurance Plan Association Rate Hearing

Sacramento, California, April 18, 1995
California Insurance Department Hearing on Auto Insurance Rating Factors

Portland, Maine, April 13, 1995
Workers Compensation Assigned Risk Pool Fresh Start Hearing

San Francisco, California, February 6, 1995
Farmers Insurance Group Earthquake Insurance Rate Hearing

Austin, Texas, January 6, 1995
Special Hearing on Classification Rules for Automobile Insurance

Austin, Texas, December 15, 1994
Residential Property Insurance Benchmark Rate Hearing

Austin, Texas, October 4, 1994
Texas Automobile Insurance Plan Association Rate Hearing

Austin, Texas, September 27, 1994
Private Passenger Auto Insurance Benchmark Rate Hearing
Raleigh, North Carolina, July 19, 1994
Private Passenger Auto Insurance Rate Hearing

San Francisco, California, December 22, 1993
Century National Homeowner's Insurance Rate Hearing

Raleigh, North Carolina, October 13, 1993
Homeowners/Farmowners Insurance Rate Hearing

Tallahassee, Florida, October 4, 1993
Workers' Compensation Insurance Rate Hearing

Boston, Massachusetts, September 9, 1993
Automobile Insurance Rate Hearing

Austin, Texas, March 4, 1993
Residential Property Insurance Benchmark Rate Hearing

Austin, Texas, February 10, 1993
Automobile Insurance Benchmark Rate Hearing

Honolulu, Hawaii, November 18, 1992
Liberty Mutual Insurance Automobile Rate Hearing

Raleigh, North Carolina, November 13, 1992
Workers' Compensation Insurance Rate Hearing

Tallahassee, Florida, October 29, 1992
Workers' Compensation Insurance Rate Hearing

San Francisco, California, October 14, 1992
Workers' Compensation Insurance Rate Hearing

Atlanta, Georgia, September 24, 1992
Workers' Compensation Insurance Rate Hearing

Nashville, Tennessee, May 27, 1992
Workers' Compensation Insurance Rate Hearing

San Francisco, California, May 13, 1992
Workers' Compensation Insurance Rate Hearing

Los Angeles, California, April 10, 1992
Mercury General Proposition 103 Rollback Proceedings

Austin, Texas, January 27, 1992
Texas Automobile Insurance Plan Rate Hearing

Austin, Texas, December 17, 1991
Automobile Insurance Rate Hearing

Raleigh, North Carolina, December 16, 1991
Workers' Compensation Insurance Rate Hearing

San Francisco, California, October 22, 1991
Workers' Compensation Rate Hearing
Los Angeles, California, May 23, 1991,
Proposition 103 RCD-2 Proceedings

San Francisco, California, April 9, 1991
California Workers' Compensation Rate Study Commission

Nashville, Tennessee, March 20, 1991
Workers' Compensation Insurance Rate Hearing

Los Angeles, California, March 12, 1991,
California Workers' Compensation Rate Study Commission

Olympia, Washington, February 26, 1991,
House Financial Institutions/Insurance Committee Hearing on Rules for Insurance Regulatory Legislation

Olympia, Washington, November 27, 1990,
Insurance Department Public Hearing on Proposed Rules for Ratemaking

Harrisburg, Pennsylvania, November 12, 1990,
Allstate Insurance Company Automobile Insurance Rate Hearing

Tallahassee, Florida, November 1, 1990,
Scanlan v. Martinez, et.al., Superior Court of Leon County

San Bruno, California, October 1, 1990,
SAFECO Insurance Group Proposition 103 Rate Rollback Hearing

Austin, Texas, July 23, 1990,
Texas State Board of Insurance Special Hearing on Investment Income in Ratemaking

Harrisburg, Pennsylvania, July 18, 1990,
Pennsylvania National Mutual Insurance Company Automobile Insurance Rate Hearing

Harrisburg, Pennsylvania, June 28, 1990,
Harleysville Mutual Insurance Company Automobile Insurance Rate Hearing

Columbia, South Carolina, March 30, 1990,
Workers' Compensation Insurance Rate Hearing

San Bruno, California, March 19, 1990,
California Proposition 103 Generic Hearing

Denver, Colorado, December 12, 1989,
Workers' Compensation Insurance Rate Hearing

Tampa, Florida, October 23, 1989,
Workers' Compensation Insurance Rate Hearing

Austin, Texas, October 17, 1989,
Workers' Compensation Insurance Rate Hearing

Los Angeles, California, September 25, 1989,
SAFECO Insurance Company of America Proposition 103 Rate Hearing

Austin, Texas, August 29, 1989,
Texas Insurance Advisory Association Property Insurance Rate Hearing
Providence, Rhode Island, April 13, 1989,
Workers' Compensation Insurance Rate Hearing

Augusta, Maine, January 24, 1989,
Workers' Compensation Insurance Rate Hearing

Hartford, Connecticut, November 14, 1988,
Workers' Compensation Insurance Rate Hearing

Tallahassee, Florida, November 3, 1988,
Workers' Compensation Insurance Rate Hearing

Austin, Texas, November 2, 1988,
Workers' Compensation Insurance Rate Hearing

Montgomery, Alabama, June 30, 1988,
Workers' Compensation Insurance Rate Hearing

Augusta, Maine, March 24, 1988,
Workers' Compensation Insurance Rate Hearing

Austin, Texas, October 27, 1987,
Workers' Compensation Insurance Rate Hearing

Tallahassee, Florida, October 9, 1987,
Workers' Compensation Insurance Rate Hearing

Atlanta, Georgia, August 6, 1987,
Workers' Compensation Insurance Rate Hearing

Augusta, Maine, February 24, 1987,
Workers' Compensation Insurance Rate Hearing

Tallahassee, Florida, November 14, 1986,
Workers' Compensation Insurance Rate Hearing

Austin, Texas, November 18, 1986,
Workers' Compensation Insurance Rate Hearing

Augusta, Maine, May 28, 1986,
Workers' Compensation Insurance Rate Hearing

Tallahassee, Florida, December 6, 1985,
Workers' Compensation Insurance Rate Hearing

Oklahoma City, Oklahoma, October 10, 1985,
Workers' Compensation Insurance Rate Hearing

Austin, Texas, July 23, 1985,
Workers' Compensation Insurance Rate Hearing

Austin Texas, June 14, 1985,
Workers' Compensation Insurance Rate Hearing

Tallahassee, Florida, November 18, 1984,
Workers' Compensation Insurance Rate Hearing
Austin, Texas, August 29, 1984,
Workers' Compensation Insurance Rate Hearing

Portland, Oregon, March 6, 1984,
NA IC Public Hearing on Investment Income and Insurance Profitability

Tallahassee, Florida, February 25, 1984,
Workers' Compensation Insurance Rate Hearing

Tallahassee, Florida, August 18, 1983,
Workers' Compensation Insurance Rate Hearing

Austin Texas, July 13, 1983,
Workers' Compensation Insurance Rate Hearing

Oklahoma City, Oklahoma, March 6, 1983,
Workers' Compensation Insurance Rate Hearing

Baton Rouge, Louisiana, March 16, 1982,
Louisiana Insurance Commission Public Hearing on Investment Income

Providence, Rhode Island, February 3, 1982,
Workers' Compensation Insurance Rate Hearing

Augusta, Maine, October 1, 1981,
Workers' Compensation Insurance Rate Hearing

EXHIBIT RB-16

NORTH CAROLINA RATE BUREAU

Calculation of Reinsurance Cost
Statewide Total
Reinsurer Amounts

		Total
(1)	Hurricane Losses and ALAE	100,623,759
(2)	Percent Reinsured	0.396
(3)	Reinsured Losses and Loss Expenses [(1) x (2)]	39,889,200
	a. Losses& ALAE Included in Base Rate	30,703,345
	b. Additional WSST Losses & ALAE	9,185,855
(4)	Reinsurance Expense Factor	0.70
(5)	Reinsurance Loss+Expenses [(3) / (4)]	56,984,571
(6)	Reinsurance Premium to Surplus Ratio	0.30
(7)	Reinsurer Underwriting Return Percent of Surplus	13.8%
(8)	Reinsurer Underwriting Return Percent of Premium[(7) / (6)]	46.0%
(9)	Reinsurance Premium [(5) / (1.000-(8))]	105,461,023
(10)	Reinsurance Expense Cost [(5)-(3)]	17,095,371
(11)	Cost of Reinsurer Capital [(9) - (3a) - (10)]	57,662,307
(12)	Reinsurer Expenses plus Cost of Reinsurer Capital [(10) + (11)]	74,757,678

Notes:

(1), (2), (3) from Simulation.
(2) Assumes hurricane losses reinsured from $350 million to $2,350 million.
(4) Judgment based on Professional Reinsurers Expenses.
(6) Milliman Analysis.
(7) Underwriting return that produces reasonable after-tax return on surplus.

NCIUA - North Carolina Beach Plan

Summary of 2016 Catastrophe Reinsurance

Contract [1]	Attachment Point ($ Millions)	Exhaustion Point ($ Millions)	Coverage	Reinstatement
Reinsurance Layers:				
Layer 1	2,100.0	2,478.0	100.0%	No
Layer 2	2,478.0	2,728.0	100.0%	No
Layer 3A	2,728.0	3,170.0	43.439%	No
Layer 3B	2,728.0	3,170.0	56.561%	No
Layer 4	3,170.0	3,550.0	100.0%	No

Notes: The above reinsurance covers aggregate loss for all accounts combined (Residential & Commercial).

(1) Reinsurance provides Annual Aggregate coverage.

NCIUA - North Carolina Beach Plan

Catastrophe Bond Profit Multiples

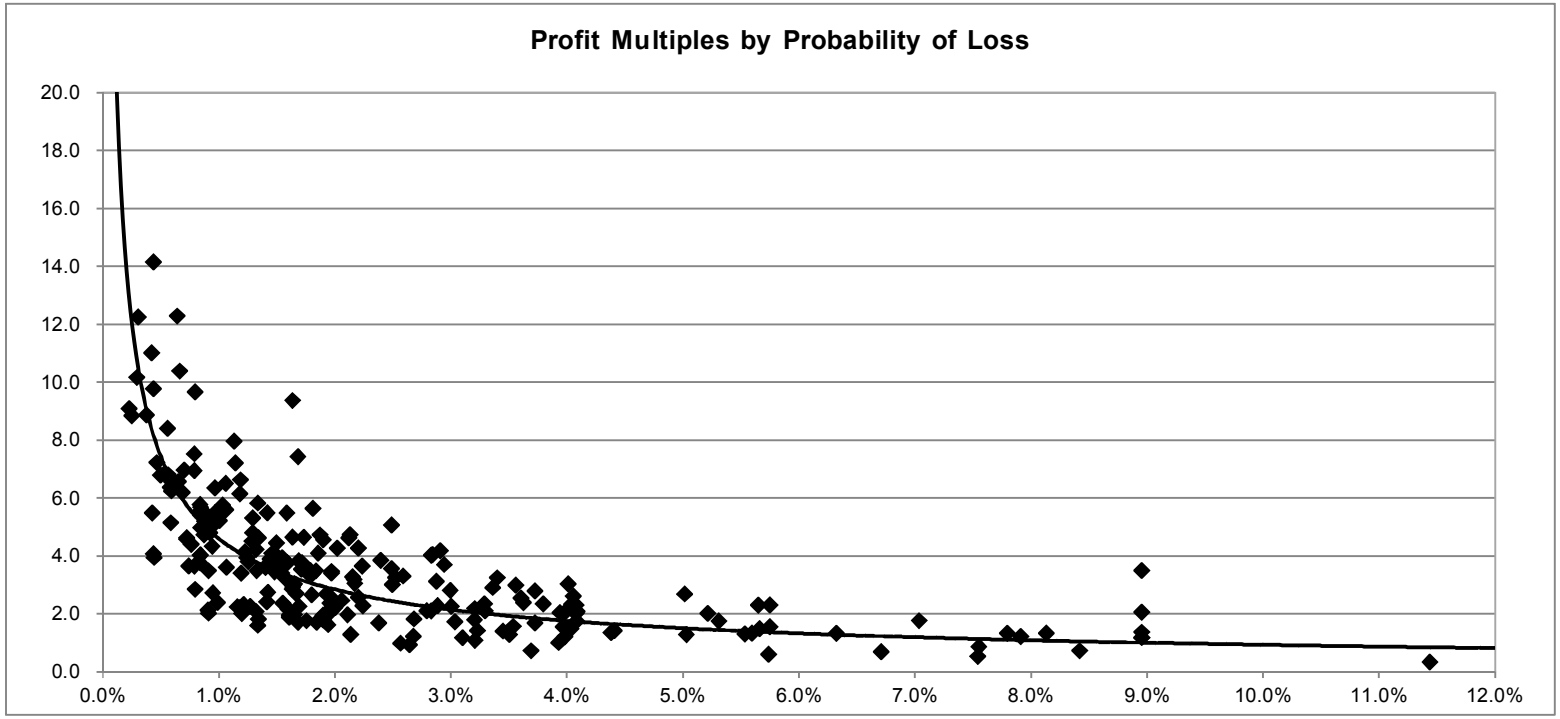

Source: Lane Financial LLC, Annual Securitization Reviews.

Notes: Based on near-term cat bonds issued from January 2006 to March 2016.

Includes all U.S. bonds with a probability of loss between 0.05% and 20.0%; excludes bonds with no stated profit multiples.

Equation of the fitted curve: $y = 0.18974\ x^{-0.69189}$

Equation to determine average Profit Multiple over specific interval: $\text{Avg PM} = \int_a^b 0.18974\ x^{-0.69189} dx\ /\ (b-a)$

NCIUA - North Carolina Beach Plan

Catastrophe Bond Profit Multiples

Annual Aggregate Layer [1]	Total Beach Plan Layer Attachment	Total Beach Plan Layer Exhaustion [2]	Attachment Probability	Exhaustion Probability	Profit Multiple
$0 to 2,100	$0.0	$2,100.0	48.35%	3.18%	0.62
$0 to 1,217	*0.0*	*1,217.0*	*48.35%*	*5.59%*	*0.56*
$1,217 to 2,100	*1,217.0*	*2,100.0*	*5.59%*	*3.18%*	*1.68*
$2,100 to 2,478	2,100.0	*2,478.0*	3.18%	*2.61%*	2.21
$2,478 to 2,728	2,478.0	*2,728.0*	2.61%	*2.32%*	2.46
$2,728 to 3,170	2,728.0	*3,170.0*	2.32%	*1.90%*	2.75
$3,170 to 3,550	3,170.0	*3,550.0*	1.90%	*1.63%*	3.11
$3,550 & Higher	3,550.0	*42,943.3*	1.63%	0.0005%	9.77

(1) The first layer (up to $1,217 million) was selected to be equal to an event that would exhaust the BP-Residential allocated surplus of $1.03 billion.
Total BP surplus of $1.1 billion is based on Guy Carpenter's estimate of the NCIUA's retained earnings during a covered event.
The $1.1 billion of estimated surplus is allocated to each account based on the following amounts of members equity as of 12/31/15:
Current surplus: BP-Residential = $1.09 billion; BP-Commercial = $72.4 million
Allocated surplus: BP-Residential = $1.03 billion; BP-Commercial = $68.5 million

(2) The Layer Exhaustion for the highest layer was selected to be equal to the greatest annual amount of modeled hurricane losses.

NCIUA - North Carolina Beach Plan
Residential Accounts Only

Illustration of How Hurricane Losses are Funded
Voluntary Market Assessments Limited to $1 Billion on All Beach Plan Accounts Combined
($ in Millions)

	Total Beach Plan			Beach Plan:	Hurricane Losses Funded by:			
Annual Aggregate Layer	Layer Attachment	Layer Exhaustion	Total Loss in Layer	Residential Portion	Beach Plan Surplus	Private Reinsurance	Assessments on Member Companies (1)	Policyholder Surcharges
$0 to 1,217	$0.0	$1,217.0	$1,217.0	$1,031.5	$1,031.5	-	-	-
$1,217 to 2,100	1,217.0	2,100.0	883.0	734.3	-	-	$734.3	-
$2,100 to 2,478	2,100.0	2,478.0	378.0	314.7	-	$314.7	-	-
$2,478 to 2,728	2,478.0	2,728.0	250.0	208.2	-	208.2	-	-
$2,728 to 3,170	2,728.0	3,170.0	442.0	368.4	-	368.4	-	-
$3,170 to 3,550	3,170.0	3,550.0	380.0	317.1	-	317.1	-	-
$3,550 & Higher	3,550.0	42,943.3	39,393.3	31,108.4	-	-	148.4	$30,100.3
TOTAL					$1,031.5	$1,208.4	$882.7	$30,100.3

(1) Total losses paid by Member Companies ($882.7 M) reflects the Residential portion of the $1 Billion Beach Plan assessment on the total Voluntary Market.

NCIUA - North Carolina Beach Plan
Residential Accounts Only

Determination of the Cost of Reinsurance Provided to the NCIUA by the Voluntary Market
Voluntary Market Assessments Limited to $1 Billion on All Beach Plan Accounts Combined
($ in Millions)

Annual Aggregate Layer	Beach Plan: Residential Losses in Layer	Assessments Paid by Member Companies (1)	Expected Losses (2)		Indicated Profit Multiple (4)	Cost of Providing Reinsurance (5)
			Total	Exposed (3)		
$0 to 1,217	$1,031.5	-	$122.75	-	0.56	-
$1,217 to 2,100	734.3	$734.3	30.09	$30.09	1.68	$50.55
$2,100 to 2,478	314.7	-	9.14	-	2.21	-
$2,478 to 2,728	208.2	-	5.14	-	2.46	-
$2,728 to 3,170	368.4	-	7.77	-	2.75	-
$3,170 to 3,550	317.1	-	5.61	-	3.11	-
$3,550 & Higher	31,108.4	148.4	47.00	1.68	9.77	16.39
TOTAL		$882.7	$227.51	$31.77		$66.94

(1) See Exhibit RB-17, Page 4.
(2) From AIR & RMS hurricane models.
(3) Expected loss subject to Beach Plan assessments of Voluntary Market.
(4) See Exhibit RB-17, Page 3.
(5) = Exposed Expected Losses x Profit Multiple (from Cat Bond data).

NCJUA - North Carolina Fair Plan

Summary of 2016 Catastrophe Reinsurance

Contract [1]	Attachment Point ($ Millions)	Exhaustion Point ($ Millions)	Coverage	Reinstatement
Reinsurance Layers:				
Layer 1	$120.0	$228.0	100.0%	No

Notes: The above reinsurance covers aggregate losses for all Fair Plan accounts combined (Residential & Commercial).

(1) Reinsurance provides Annual Aggregate coverage.

NCJUA - North Carolina Fair Plan

Catastrophe Bond Profit Multiples

Annual Aggregate Layer [1]	Total Fair Plan Layer Attachment	Total Fair Plan Layer Exhaustion [2]	Attachment Probability	Exhaustion Probability	Profit Multiple
$0 to 120	$0.0	$120.0	47.90%	5.05%	0.57
$0 to 20	*0.0*	*20.0*	*47.90%*	*15.80%*	*0.44*
$20 to 120	*20.0*	*120.0*	*15.80%*	*5.05%*	*0.96*
$120 to 228	120.0	*228.0*	5.05%	2.57%	1.86
$228 & Higher	228.0	4,170.6	2.57%	0.0005%	7.20

(1) The first layer (up to $20 million) was selected to be equal to an event that would exhaust the FAIR Plan estimated surplus of $20.0 million. The estimated surplus is based on Guy Carpenter's estimate of the NCJUA's retained earnings during a covered event.

(2) The Layer Exhaustion for the highest layer was selected to be equal to the greatest annual amount of modeled hurricane losses after blending 100,000 years of AIR and RMS modeled losses.

NCJUA - North Carolina Fair Plan
Residential & Commercial Accounts

Illustration of How Hurricane Losses are Funded
Reflecting Unlimited Industry Exposure to Fair Plan Assessments
($ in Millions)

	Total Fair Plan			Hurricane Losses Funded by:		
Annual Aggregate Layer	Layer Attachment	Layer Exhaustion	Total Losses in Layer	Fair Plan Surplus	Private Reinsurance	Assessments on Member Companies
$0 to 20	$0.0	$20.0	$20.0	$20.0	-	-
$20 to 120	20.0	120.0	100.0	-	-	$100.0
$120 to 228	120.0	228.0	108.0	-	$108.0	-
$228 & Higher	228.0	4,170.6	3,942.6	-	-	3,942.6
TOTAL				$20.0	$108.0	$4,042.6

NCJUA - North Carolina Fair Plan
Residential & Commercial Accounts

Determination of the Cost of Reinsurance Provided to the NCJUA by the Voluntary Market
Reflecting Unlimited Industry Exposure to Fair Plan Assessments
($ in Millions)

Annual Aggregate Layer	Fair Plan Losses in Layer	Assessments Paid by Member Companies (1)	Expected Losses (2) Total	Expected Losses (2) Exposed (3)	Indicated Profit Multiple (4)	Cost of Providing Reinsurance (5)
$0 to 20	$20.0	-	$4.30	-	0.44	-
$20 to 120	100.0	$100.0	8.63	$8.63	0.96	$8.29
$120 to 228	108.0	-	3.90	-	1.86	-
$228 & Higher	3,942.6	3,942.6	6.74	6.74	7.20	48.52
TOTAL		$4,042.6	$23.56	$15.37		$56.80

(1) See Exhibit RB-17, Page 8.
(2) From AIR & RMS hurricane models.
(3) Expected loss subject to Fair Plan assessments of Voluntary Market.
(4) See Exhibit RB-17, Page 7.
(5) = Exposed Expected Losses x Profit Multiple (from Cat Bond data).

NCIUA & NCJUA - North Carolina Beach Plan & Fair Plan
Residential Accounts Only

Determination of the Compensation for Bearing the Risk of Beach Plan & Fair Plan Assessments
($ in Millions)

(1) Cost of Reinsurance Provided by the Voluntary Market to the Residential Accounts in the NCIUA (Beach Plan):	$66.94
(2) Cost of Reinsurance Provided by the Voluntary Market to the NCJUA (Fair Plan):	$56.80
(3) Residential Premium as % of Total Fair Plan Assessment Base:	70%
(4) Cost of Reinsurance Provided by the Voluntary Market to the Residential Accounts in the NCJUA (Fair Plan):	$39.76
(5) Total Cost of Reinsurance Provided by the Voluntary Market to the Residential Accounts in the NCIUA & NCJUA:	$106.70

Policy Form	(6) Estimated 2016 Industry Written Premium @ Manual Rates	(7) = (6) / Total (6) % of Total Industry Premium	(8) = (5) x (7) Allocated Compensation for Risk of Assessment	(9) = (8) / (6) Compensation for Assessment Risk as % of 2016 Manual Premium
Homeowners	$2,499.1	84.0%	$89.61	3.6%
Dwelling Fire & EC	324.9	10.9%	11.65	3.6%
MobileHome	151.8	5.1%	5.44	3.6%
Total	$2,975.8	100.0%	$106.70	3.6%

(1) From Exhibit RB-17, Page 5.

(2) From Exhibit RB-17, Page 9.

(4) = (2) x (3)

(5) = (1) + (4)

(6) 2015 Industry Premium includes NCIUA and NCJUA.

NCRB - PRO FORMA STATUTORY RETURN

DWELLING INSURANCE - FIRE

	Pre-Tax	Tax Liability	Post-Tax
1. Premiums	100.00%		
Loss & Loss Adjustment Expense	60.82%		
Commission & Brokerage	11.00%		
General Expense	6.19%		
Other Acquisition Expense	8.69%		
Taxes, Licenses and Fees	2.80%		
2. Pro-Forma Underwriting Profit	10.50%		
3. Installment Fee Income	0.79%		
4. Regular tax		3.95%	
5. Additional tax due to TRA		0.07%	
6. Return from Underwriting (post-tax)			7.27%
7. Investment Gain on Insurance Transaction	2.91%		
Less Investment Income on Agents Balances	0.59%		
Net Investment Gain on Insurance Transaction	2.32%	0.61%	1.71%
8. Statutory Return as a % of Premium (post-tax)			8.98%
9. Premium-to-Net Worth Ratio			0.855
10. Statutory Return as a % of Net Worth (post-tax)			7.68%

Note: Lines (1) to (8) are all expressed as a % of premium.

Assumptions

(a) UW Tax Rate =	35.00%
(b) Inv. Income Tax Rate =	26.25%
(c) Inv. Yield =	3.22%
(d) P/S Ratio =	1.00
(e) NW/S Ratio =	1.16
(f) Installment Fee Income=	0.79%
(g) Additional TRA tax=	0.07%

NOTES TO EXHIBIT RB-18, Page 1

1. The expense provisions are those used on page C-1 of Exhibit RB-1.

2. Selected by Rate Bureau.

3. See assumption (f) below.

4. [(2)+(3)] x (a).

5. See assumption (g) below.

6. (2) + (3) - [(4) + (5)].

7. Pages 7-10. Investment income on agents' balances equals 0.183 x 1.023 x (c), where 0.183 is agents' balances for premiums due less than 90 days and 1.023 is the factor to include the effects of agents' balances or uncollected premiums overdue for more than 90 days.

8. (6) + (7).

9. (d)/(e).

10. (8) x (9).

ASSUMPTIONS

(a) Internal Revenue Code.

(b) See RB-18, pp. 11-13; 1-avg post-tax yield/avg pre-tax yield.

(c) See RB-18, pp. 11-13; average of current and embedded yields.

(d) See RB-18, p. 14

(e) See RB-18, p. 15.

(f) See RB-18, p. 3.

(g) See RB-18, pp. 4-6

NCRB - PRO FORMA STATUTORY RETURN
ADJUSTED TO INCLUDE INVESTMENT INCOME ON SURPLUS
DWELLING INSURANCE - FIRE

	Pre-Tax	Tax Liability	Post-Tax
1. Premiums	100.00%		
Loss & Loss Adjustment Expense	60.82%		
Commission & Brokerage	11.00%		
General Expense	6.19%		
Other Acquisition Expense	8.69%		
Taxes, Licenses and Fees	2.80%		
2. Pro-Forma Underwriting Profit	10.50%		
3. Installment Fee Income	0.79%		
4. Regular tax		3.95%	
5. Additional tax due to TRA		0.07%	
6. Return from Underwriting (post-tax)			7.27%
7. Investment Gain on Insurance Transaction	2.91%		
Less Investment Income on Agents Balances	0.59%		
Net Investment Gain on Insurance Transaction	2.32%	0.61%	1.71%
8. Investment Gain on Surplus (Including Prepaid Expense Adjustment)	3.56%	0.93%	2.62%
9. Total Return as a % of Premium (post-tax)			11.60%
10. Premium-to-Net Worth Ratio			0.855
11. Total Return as a % of Net Worth (post-tax)			9.92%

Note: Lines (1) to (9) are all expressed as a % of premium.

Assumptions

(a) UW Tax Rate =	35.00%
(b) Inv. Income Tax Rate =	26.25%
(c) Inv. Yield =	3.22%
(d) P/S Ratio =	1.00
(e) NW/S Ratio =	1.16
(f) Installment Fee Income=	0.79%
(g) Additional TRA tax=	0.07%

NOTES TO EXHIBIT RB-18, Page 1A

1. The expense provisions are those used on page C-1 of Exhibit RB-1.

2. Selected by Rate Bureau.

3. See assumption (f) below.

4. [(2)+(3)] x (a).

5. See assumption (g) below.

6. (2) + (3) - [(4) + (5)].

7. Pages 7-10. Investment income on agents' balances equals 0.183 x 1.023 x (c), where 0.183 is agents' balances for premiums due less than 90 days and 1.023 is the factor to include the effects of agents' balances or uncollected premiums overdue for more than 90 days.

8. (c) x [1/(d) + (0.2077 x 0.4827)], where 0.2077 is the prepaid expense ratio from page 7 and 0.4827 is the unearned premium reserve to premium ratio from page 7.

9. (6) + (7) + (8).

10. (d) / (e).

11. (9) x (10).

ASSUMPTIONS

(a) Internal Revenue Code.

(b) See RB-18, pp. 11-13; 1-avg post-tax yield/avg pre-tax yield.

(c) See RB-18, pp. 11-13; average of current and embedded yields.

(d) See RB-18, p. 14

(e) See RB-18, p. 15.

(f) See RB-18, p. 3.

(g) See RB-18, pp. 4-6

NORTH CAROLINA
)WELLING INSURANCE INSTALLMENT PAYMENT INCOME
(in thousands)

Year	Inst. Charges as a % of Prem.
2014	0.83%
2013	0.89%
2012	0.86%
2011	0.78%
2010	0.60%
Average	0.79%
Selected Value	0.79%

Source: From ISO.

NORTH CAROLINA
DWELLING INSURANCE - FIRE

ESTIMATION OF TRA TAXABLE INCOME

1	Earned Premium (current year)	100.00%
2	UEPR (previous year)	47.40%
3	UEPR (current year)	48.37%
4	Increase = (3)-(2)	0.97%
5	20% of Increase = Taxable Income	0.19%
6	Tax Liability = (5)x.35	0.07%
7	Unpaid Losses (current year)	9.64%
8	Discounted unpaid losses (current year)	9.50%
9	Unpaid Losses (previous year)	9.45%
10	Discounted unpaid losses (previous year)	9.31%
11	Additional Income	0.00%
12	Tax Liability	0.00%
	Other Tax Liabilities	
13	UEP	0.07%
14	Discounting of Loss Reserves	0.00%
15	Total	0.07%

NORTH CAROLINA
DWELLING INSURANCE - FIRE
CALCULATION OF TAXABLE INCOME

(1) AY Avg Acc Date	(2) AY Pay Pattern	(3) Percent Unpaid	(4) Total Losses	(5) Unpaid Losses
0.5	86.10%	13.90%	60.821	8.5
1.5	98.40%	1.60%	59.607	1.0
2.5	99.70%	0.30%	58.418	0.2
3.5	99.90%	0.10%	57.252	0.1
4.5	100.00%	0.00%	56.109	0.0
5.5	100.00%	0.00%	54.989	0.0
6.5	100.00%	0.00%	53.892	0.0
7.5	100.00%	0.00%	52.816	0.0
8.5	100.00%	0.00%	51.762	0.0
9.5	100.00%	0.00%	50.729	0.0
10.5	100.00%	0.00%	49.717	0.0
11.5	100.00%	0.00%	48.725	0.0
12.5	100.00%	0.00%	47.752	0.0
13.5	100.00%	0.00%	46.799	0.0
14.5	100.00%	0.00%	45.865	0.0
15.5	100.00%	0.00%	44.950	0.0
16.5	100.00%	0.00%	44.053	0.0
17.5	100.00%	0.00%	43.173	0.0
18.5	100.00%	0.00%	42.312	0.0
19.5	100.00%	0.00%	41.467	0.0
20.5	100.00%	0.00%	40.640	0.0
21.5	100.00%	0.00%	39.829	0.0
22.5	100.00%	0.00%	39.034	0.0
23.5	100.00%	0.00%	38.255	0.0
24.5	100.00%	0.00%	37.491	0.0
25.5	100.00%	0.00%	36.743	0.0
26.5	100.00%	0.00%	36.010	0.0
27.5	100.00%	0.00%	35.291	0.0
28.5	100.00%	0.00%	34.587	0.0
29.5	100.00%	0.00%	33.896	0.0
30.5	100.00%	0.00%	33.220	0.0
31.5	100.00%	0.00%	32.557	0.0
32.5	100.00%	0.00%	31.907	0.0
33.5	100.00%	0.00%	31.270	0.0
34.5	100.00%	0.00%	30.646	0.0
35.5	100.00%	0.00%	30.035	0.0
36.5	100.00%	0.00%	29.435	0.0
37.5	100.00%	0.00%	28.848	0.0
38.5	100.00%	0.00%	28.272	0.0
39.5	100.00%	0.00%	27.708	0.0
40.5	100.00%	0.00%	27.155	0.0
41.5	100.00%	0.00%	26.613	0.0
42.5	100.00%	0.00%	26.082	0.0
43.5	100.00%	0.00%	25.561	0.0
44.5	100.00%	0.00%	25.051	0.0
45.5	100.00%	0.00%	24.551	0.0
46.5	100.00%	0.00%	24.061	0.0
47.5	100.00%	0.00%	23.581	0.0
48.5	100.00%	0.00%	23.110	0.0
49.5	100.00%	0.00%	22.649	0.0
50.5	100.00%	0.00%	22.197	0.0
51.5	100.00%	0.00%	21.754	0.0
52.5	100.00%	0.00%	21.320	0.0
53.5	100.00%	0.00%	20.894	0.0
54.5	100.00%	0.00%	20.477	0.0
55.5	100.00%	0.00%	20.069	0.0
56.5	100.00%	0.00%	19.668	0.0
57.5	100.00%	0.00%	19.276	0.0
58.5	100.00%	0.00%	18.891	0.0
59.5	100.00%	0.00%	18.514	0.0
60.5	100.00%	0.00%	18.144	0.0
61.5	100.00%	0.00%	17.782	0.0
62.5	100.00%	0.00%	17.427	0.0
63.5	100.00%	0.00%	17.080	0.0
64.5	100.00%	0.00%	16.739	0.0
65.5	100.00%	0.00%	16.405	0.0
66.5	100.00%		16.077	0.0
Sum				9.64

(6) AY at current year end	(7) Discount Factor	(8) Discounted Weight
2016	0.985830	8.3
2015	0.983512	0.9
2014	0.991704	0.2
2013	0.991704	0.1
2012	0.991704	0.0
2011	0.991704	0.0
2010	0.991704	0.0
2009	0.991704	0.0
2008	0.991704	0.0
2007	0.991704	0.0
2006	0.991704	0.0
2005	0.991704	0.0
2004	0.991704	0.0
2003	0.991704	0.0
2002	0.991704	0.0
2001	0.991704	0.0
2000	0.991704	0.0
1999	0.991704	0.0
1998	0.991704	0.0
1997	0.991704	0.0
1996	0.991704	0.0
1995	0.991704	0.0
1994	0.991704	0.0
1993	0.991704	0.0
1992	0.991704	0.0
1991	0.991704	0.0
1990	0.991704	0.0
1989	0.991704	0.0
1988	0.991704	0.0
1987	0.991704	0.0
1986	0.991704	0.0
1985	0.991704	0.0
1984	0.991704	0.0
1983	0.991704	0.0
1982	0.991704	0.0
1981	0.991704	0.0
1980	0.991704	0.0
1979	0.991704	0.0
1978	0.991704	0.0
1977	0.991704	0.0
1976	0.991704	0.0
1975	0.991704	0.0
1974	0.991704	0.0
1973	0.991704	0.0
1972	0.991704	0.0
1971	0.991704	0.0
1970	0.991704	0.0
1969	0.991704	0.0
1968	0.991704	0.0
1967	0.991704	0.0
1966	0.991704	0.0
1965	0.991704	0.0
1964	0.991704	0.0
1963	0.991704	0.0
1962	0.991704	0.0
1961	0.991704	0.0
1960	0.991704	0.0
1959	0.991704	0.0
1958	0.991704	0.0
1957	0.991704	0.0
1956	0.991704	0.0
1955	0.991704	0.0
1954	0.991704	0.0
1953	0.991704	0.0
1952	0.991704	0.0
1951	0.991704	0.0
1950	0.991704	0.0
Sum		9.50

(9) AY at prior year end	(10) Weight	(11) Discount Factor	(12) Discounted Weight
2015	8.28542402	0.985830	8.2
2014	0.93468381	0.983512	0.9
2013	0.17175555	0.991704	0.2
2012	0.05610923	0.991704	0.1
2011	0	0.991704	0.0
2010	0	0.991704	0.0
2009	0	0.991704	0.0
2008	0	0.991704	0.0
2007	0	0.991704	0.0
2006	0	0.991704	0.0
2005	0	0.991704	0.0
2004	0	0.991704	0.0
2003	0	0.991704	0.0
2002	0	0.991704	0.0
2001	0	0.991704	0.0
2000	0	0.991704	0.0
1999	0	0.991704	0.0
1998	0	0.991704	0.0
1997	0	0.991704	0.0
1996	0	0.991704	0.0
1995	0	0.991704	0.0
1994	0	0.991704	0.0
1993	0	0.991704	0.0
1992	0	0.991704	0.0
1991	0	0.991704	0.0
1990	0	0.991704	0.0
1989	0	0.991704	0.0
1988	0	0.991704	0.0
1987	0	0.991704	0.0
1986	0	0.991704	0.0
1985	0	0.991704	0.0
1984	0	0.991704	0.0
1983	0	0.991704	0.0
1982	0	0.991704	0.0
1981	0	0.991704	0.0
1980	0	0.991704	0.0
1979	0	0.991704	0.0
1978	0	0.991704	0.0
1977	0	0.991704	0.0
1976	0	0.991704	0.0
1975	0	0.991704	0.0
1974	0	0.991704	0.0
1973	0	0.991704	0.0
1972	0	0.991704	0.0
1971	0	0.991704	0.0
1970	0	0.991704	0.0
1969	0	0.991704	0.0
1968	0	0.991704	0.0
1967	0	0.991704	0.0
1966	0	0.991704	0.0
1965	0	0.991704	0.0
1964	0	0.991704	0.0
1963	0	0.991704	0.0
1962	0	0.991704	0.0
1961	0	0.991704	0.0
1960	0	0.991704	0.0
1959	0	0.991704	0.0
1958	0	0.991704	0.0
1957	0	0.991704	0.0
1956	0	0.991704	0.0
1955	0	0.991704	0.0
1954	0	0.991704	0.0
1953	0	0.991704	0.0
1952	0	0.991704	0.0
1951	0	0.991704	0.0
1950	0	0.991704	0.0
Sum			9.31

NOTES TO PAGES 4 AND 5

Page 4

1 Current year earned premium

2 Estimated prior year UEPR as percent of current year earned premium given assumed premium growth rate

3 Annual Statement, page 15, UEPR/Earned Premium for all companies writing this line of insurance in North Carolina.

4 Line (3) - line (2)

5 Line (4) x .20.

6 Line (5) x .35.

7 Unpaid current-year losses at year-end as a percent of premium. Sum of Page 5, Column (5).

8 Discounted unpaid current-year losses at year-end as a percent of premium. Sum of Page 5, Column (8).

9 Unpaid prior-year losses at year-end as a percent of premium. Sum of Page 5, Column (5) divided by (1+ assumed growth rate).

10 Discounted unpaid prior-year losses at year-end as a percent of premium. Sum of Page 5, Column (12).

11 Line (7) - Line (8) - [Line (9) - Line (10)]

12 Line (11) x .35

13 Line (6)

14 Line (12)

15 Line (13) + Line (14)

Page 5

1 Midpoint of number of years since end of accident period.

2 Accident year payout pattern developed from policy year developed losses.

3 1 - Column (2)

4 Losses, given assumed historical growth rate.

5 Column (3) x Column (4)

6 Accident Year at current year end

7 Discount factor per IRS Regulations.

8 Column (5) x Column (7)

9 Accident Year at prior year end

10 Column (3), previous period x Column (4), current period

11 Discount factor per IRS Regulations.

12 Column (10) x Column (11)

NCRB INVESTMENT INCOME CALCULATION
DWELLING INSURANCE - FIRE
Projected Investment Earnings on Loss, Loss
Adjustment Expense and Unearned Premium Reserves

A. UNEARNED PREMIUM RESERVES		
1. Direct Earned Premiums		1,000,000
2. Mean UEPR	48.27%	482,700
3. Deductions for prepaid expenses		
Commissions & Brokerage	11.00%	
Taxes, Licenses & Fees	2.33%	
One Half Other Acquisition Expense	4.34%	
One Half General Expense	3.09%	
Total	20.77%	
4. Deduction for Prepaid Expenses: (2) x (3)		100,263
5. Net UEPR Subject to Inv (4) - (2)		382,437
B. Loss and Loss Expense Reserves		
1. Direct Earned Premium		1,000,000
2. Expected Inc L & LAE to Premium Ratio	0.6082	608,212
3. Expected Mean L&LAE Reserve to Inc. L & LAE Ratio	0.856	520,384
C. Net PH Funds Subj to Inv (A5 + B3)		902,821
D. Average Rate of Return		3.22%
E. Investment Earnings from Net Reserves (D) x (E)		29,071
F. Average Rate of Return as a Percent of Direct Earned Premium (E) / (A1)		2.91%

ESTIMATED INVESTMENT EARNINGS ON UNEARNED PREMIUM RESERVES AND ON LOSS RESERVES

EXPLANATORY NOTES

Line A-1
All calculations are displayed per $1,000,000 direct earned premiums.

Line A-2
The mean unearned premium reserve is determined by multiplying the direct earned premiums in line (1) by the ratio of the mean unearned premium reserve to the collected earned premium for calendar year ended 12/31/current year for all companies writing Dwelling insurance in North Carolina. These data are from page 15 of the Annual Statement.

1. Collected Earned Premium for Calendar Year ended 12/31/current year	224,767,028
2. Unearned Premium Reserve as of 12/31/prior year	108,296,002
3. Unearned Premium Reserve as of 12/31/current year	108,709,303
4. Mean Unearned Premium Reserve 1/2 [(2) + (3)]	108,502,653
5. Ratio (4) ÷ (1)	0.4827

Line A-3
Deduction for prepaid expenses:
Production costs and a large part of the other company expenses in connection with the writing and handling of Dwelling policies, exclusive of claim adjustment expenses, are incurred when the policy is written and before the premium is paid. The deduction for these expenses is determined from data provided by the NCRB for the year ended 12/31/current year.

ESTIMATED INVESTMENT EARNINGS ON UNEARNED PREMIUM RESERVES AND ON LOSS RESERVES

EXPLANATORY NOTES

Line B-2

The expected loss and loss adjustment expense ratio reflects the expense provisions for the year ended 12/31/current year.

Line B-3

The mean loss reserve is determined by multiplying the incurred losses in line (2) by the North Carolina ratio of the mean loss reserves to the incurred losses for Dwelling insurance. This ratio is based on North Carolina companies' Page 15 annual statement data and has been adjusted to include loss adjustment expense reserves.

1	Incurred Losses for CY	2010	107,207,282
2	Incurred Losses for CY	2011	102,073,802
3	Incurred Losses for CY	2012	66,518,503
4	Incurred Losses for CY	2013	136,761,812
5	Incurred Losses for CY	2014	43,158,269
6	Loss Reserves as of 12/31	2009	30,860,422
7	Loss Reserves as of 12/31	2010	64,594,784
8	Loss Reserves as of 12/31	2011	56,782,146
9	Loss Reserves as of 12/31	2012	44,814,079
10	Loss Reserves as of 12/31	2013	104,621,425
11	Loss Reserves as of 12/31	2014	34,562,766
12	Mean Loss Reserve	2010	47,727,603
13	Mean Loss Reserve	2011	60,688,465
14	Mean Loss Reserve	2012	50,798,113
15	Mean Loss Reserve	2013	74,717,752
16	Mean Loss Reserve	2014	69,592,096
17	Loss Reserve Ratio	2010	0.445
18	Loss Reserve Ratio	2011	0.595
19	Loss Reserve Ratio	2012	0.764
20	Loss Reserve Ratio	2013	0.546
21	Loss Reserve Ratio	2014	1.612
22	Average Loss Reserve Ratio		0.792
23	Ratio of LAE Reserves to Loss Reserves		0.249
24	Ratio of Incurred LAE to Incurred Losses		0.157
25	Loss and LAE Reserve/Incurred Loss&LAE		0.856

ESTIMATED INVESTMENT EARNINGS ON UNEARNED
PREMIUM RESERVES AND ON LOSS RESERVES

EXPLANATORY NOTES

Line E

The average rate of return is calculated as the arithmetic mean of the embedded and current yields. The embedded yield is the sum of two ratios: the most recent ratio of investment income to invested assets, plus the ten year average ratio of capital gains to invested assets (see page 12). The current yield is the estimated, currently available rate of return (including income and expected capital gains) on the property/casualty industry investment portfolio (see page 11).

Embedded Yield =	3.13% + 0.34% =	3.47%
Current Yield =		2.98%
Average =		3.22%

PORTFOLIO YIELD AND TAX RATE - CURRENT YIELD

(1) Investable Asset	(2) Percent of Assets	(3) Estimated Prospective Pre-Tax Return	(4) Tax Rate	(5) Estimated Prospective Post-Tax Return
Bonds				
U.S. Govt	9.64%	1.11%	35.00%	0.72%
States & territories	9.83%	1.33%	5.25%	1.26%
Special revenue	19.15%	1.60%	5.25%	1.52%
Industrial	29.28%	1.86%	35.00%	1.21%
Preferred stock	1.02%	5.84%	14.18%	5.01%
Common stock	23.09%	8.95%	30.90%	6.18%
Mortgage Loans	0.70%	3.74%	35.00%	2.43%
Real estate	0.71%	4.23%	35.00%	2.75%
Cash & short-term invs.	6.58%	0.29%	35.00%	0.19%
Rate of Return Pre-Inv Exp	100.00%	3.29%	28.09%	2.37%
Investment Expenses		0.31%	35.00%	0.20%
Portfolio Rate of Return		**2.98%**	27.37%	**2.16%**

Sources:

Various issues of Federal Reserve Statistical Release, H.15(519).
Mergent Bond Record.
Standard & Poor's CreditWeek.
Value Line Investment Survey, Part II.
Ibbotson Associates, "SBBI Classic Edition 2015 Yearbook."
Ibbotson and Siegel, AREUEA Journal, 1984.
A.M. Best's Aggregates & Averages, 2015 edition.

PORTFOLIO YIELD AND TAX RATE
EMBEDDED YIELD

	Income	Tax Rate
Bonds		
Taxable	22,509,668	35.00%
Non-Taxable	11,523,719	5.25%
Stocks		
Taxable	6,953,088	14.18%
Non-Taxable	**1,091,661**	5.25%
Mortgage Loans	443,946	35.00%
Real Estate	1,865,162	35.00%
Contract Loans	546	35.00%
Cash / Short Term Inv.	127,964	35.00%
All Other	8,708,498	35.00%
Total	53,224,252	25.23%
Inv. Expenses	4,902,666	35.00%
Net Inv. Income	48,321,586	24.24%
Mean Invested Assets	1,543,882,475	
Inv. Inc. Yield Rate	3.13%	24.24%
Capital Gains (10 yr. avg) (% Of Inv. Assets)	0.34%	35.00%
Invest. Yield Rate (pre-tax)	**3.47%**	**25.29%**
Invest. Yield Rate (post-tax)	**2.59%**	

Source: Best's Aggregates and Averages, 2015 Edition, p. 12 (Exhibit of Net Investment Income, Col. 2 (Earned During Year)).

CAPITAL GAINS OR LOSSES
AS A PERCENT OF MEAN ASSETS
(All amounts in thousands of dollars)

Calendar Year	Mean Total Invested Assets	Realized Capital Gains	
		Amount	Percent
2005	1,120,112,663	12,194,908	1.09%
2006	1,217,432,187	3,587,228	0.29%
2007	1,297,478,130	9,031,778	0.70%
2008	1,288,393,875	(21,018,623)	-1.63%
2009	1,274,678,809	(8,079,575)	-0.63%
2010	1,330,998,082	8,100,143	0.61%
2011	1,366,568,026	7,563,305	0.55%
2012	1,350,656,619	9,035,405	0.67%
2013	1,423,600,934	12,163,890	0.85%
2014	1,543,882,475	12,093,078	0.78%
Total	13,213,801,797	44,671,537	0.34%

*Mean total invested assets is the average of the current year and prior year values of total invested assets (annual statement page 2, Line 9).

Source: "Best's Aggregates & Averages--Property-Casualty," various editions

NORTH CAROLINA
DWELLING INSURANCE

PREMIUM-TO-SURPLUS RATIOS

Year	Fire	Extended Coverage
2005	1.225	1.196
2006	1.001	1.010
2007	0.948	0.967
2008	0.988	1.015
2009	0.950	0.938
2010	0.974	0.878
2011	1.174	1.006
2012	1.032	0.933
2013	0.854	0.860
2014	0.808	0.819
Five-Year Average	0.968	0.899
Ten-Year Average	0.995	0.962

Notes:

1 Ratios based on net premium written.
2 From Best's Data Service and Best's Aggregate and Averages.
3 Top 30 groups each year.

NORTH CAROLINA DWELLING FIRE/EC INSURANCE
CALCULATION OF GAAP NET WORTH TO SURPLUS RATIO

	2009	2010	2011	2012	2013
Policyholder Surplus	511,396,566,997	559,247,073,797	553,794,328,471	587,061,063,988	653,380,281,255
+ Deferred Acquisition Costs	26,770,216,415	27,142,965,854	27,670,594,098	28,717,782,350	30,010,149,317
+ Non-Admitted DTA Provision	24,344,929,355	17,507,669,410	16,898,320,478	12,829,214,564	11,638,345,594
+ Non-admitted Assets (non-tax part)	31,004,819,190	33,948,822,530	34,839,553,748	36,238,971,886	33,348,888,924
+ Provision for Reinsurance	3,457,351,496	3,217,305,985	2,981,599,506	2,595,871,371	2,471,928,096
+ Provision for FASB 115(after-tax)	16,691,215,237	19,411,210,713	35,148,765,987	42,220,449,087	14,722,750,582
- Surplus Notes	(13,916,580,127)	(15,935,710,149)	(14,704,469,032)	(12,279,333,642)	(12,190,299,603)
GAAP-adjusted Net Worth	599,748,518,562	644,539,338,140	656,628,693,256	697,384,019,604	733,382,044,165
Ratio of GAAP Net Worth to Statutory Surplus	1.17	1.15	1.19	1.19	1.12
Five Year Average	1.16				

Source: ISO

NCRB - PRO FORMA STATUTORY RETURN

DWELLING INSURANCE - EXTENDED COVERAGE

	Pre-Tax	Tax Liability	Post-Tax
1. Premiums	100.00%		
Loss & Loss Adjustment Expense	45.15%		
Commission & Brokerage	9.80%		
General Expense	3.01%		
Other Acquisition Expense	5.11%		
Taxes, Licenses and Fees	2.50%		
Net Cost of Reinsurance	23.93%		
2. Pro-Forma Underwriting Profit	10.50%		
3. Installment Fee Income	0.79%		
4. Regular tax		3.95%	
5. Additional tax due to TRA		0.13%	
6. Return from Underwriting (post-tax)			7.21%
7. Investment Gain on Insurance Transaction	1.59%		
Less Investment Income on Agents Balances	0.52%		
Net Investment Gain on Insurance Transaction	1.07%	0.28%	0.79%
8. Statutory Return as a % of Premium (post-tax)			8.00%
9. Premium-to-Net Worth Ratio			0.826
10. Statutory Return as a % of Net Worth (post-tax)			6.61%

Note: Lines (1) to (8) are all expressed as a % of premium.

Assumptions

(a) UW Tax Rate =	35.00%
(b) Inv. Income Tax Rate =	26.25%
(c) Inv. Yield =	3.22%
(d) P/S Ratio =	0.96
(e) NW/S Ratio =	1.16
(f) Installment Fee Income=	0.79%
(g) Additional TRA tax=	0.13%
(h) Net Cost of Reinsurance	23.93%

NOTES TO EXHIBIT RB-19, Page 1

1. The expense provisions are those used on page C-3 of Exhibit RB-1.

2. Selected by Rate Bureau.

3. See assumption (f) below.

4. [(2)+(3)] x (a).

5. See assumption (g) below.

6. (2) + (3) - [(4) + (5)].

7. Pages 7-10. Investment income on agents' balances equals 0.183 x 1.023 x (c), where 0.183 is agents' balances for premiums due less than 90 days and 1.023 is the factor to include the effects of agents' balances or uncollected premiums overdue for more than 90 days.

8. (6) + (7).

9. (d)/(e).

10. (8) x (9).

ASSUMPTIONS

(a) Internal Revenue Code.

(b) See RB-19, pp. 11-13; 1-avg post-tax yield/avg pre-tax yield.

(c) See RB-19, pp. 11-13; average of current and embedded yields.

(d) See RB-19, p. 14

(e) See RB-19, p. 15.

(f) See RB-18, p. 3.

(g) See RB-19, pp. 4-6

(h) See prefiled testimony.

NCRB - PRO FORMA STATUTORY RETURN
ADJUSTED TO INCLUDE INVESTMENT INCOME ON SURPLUS
DWELLING INSURANCE - EXTENDED COVERAGE

	Pre-Tax	Tax Liability	Post-Tax
1. Premiums	100.00%		
Loss & Loss Adjustment Expense	45.15%		
Commission & Brokerage	9.80%		
General Expense	3.01%		
Other Acquisition Expense	5.11%		
Taxes, Licenses and Fees	2.50%		
Net Cost of Reinsurance	23.93%		
2. Pro-Forma Underwriting Profit	10.50%		
3. Installment Fee Income	0.79%		
4. Regular tax		3.95%	
5. Additional tax due to TRA		0.13%	
6. Return from Underwriting (post-tax)			7.21%
7. Investment Gain on Insurance Transaction	1.59%		
Less Investment Income on Agents Balances	0.52%		
Net Investment Gain on Insurance Transaction	1.07%	0.28%	0.79%
8. Investment Gain on Surplus (Including Prepaid Expense Adjustment)	4.12%	1.08%	3.04%
9. Total Return as a % of Premium (post-tax)			11.03%
10. Premium-to-Net Worth Ratio			0.826
11. Total Return as a % of Net Worth (post-tax)			9.11%

Note: Lines (1) to (9) are all expressed as a % of premium.

Assumptions

(a) UW Tax Rate =	35.00%
(b) Inv. Income Tax Rate =	26.25%
(c) Inv. Yield =	3.22%
(d) P/S Ratio =	0.96
(e) NW/S Ratio =	1.16
(f) Installment Fee Income=	0.79%
(g) Additional TRA tax=	0.13%
(h) Net Cost of Reinsurance	23.93%

NOTES TO EXHIBIT RB-19, Page 1A

1. The expense provisions are those used on page C-3 of Exhibit RB-1.

2. Selected by Rate Bureau.

3. See assumption (f) below.

4. [(2)+(3)] x (a).

5. See assumption (g) below.

6. (2) + (3) - [(4) + (5)].

7. Pages 7-10. Investment income on agents' balances equals 0.183 x 1.023 x (c), where 0.183 is agents' balances for premiums due less than 90 days and 1.023 is the factor to include the effects of agents' balances or uncollected premiums overdue for more than 90 days.

8. (c) x [1/(d) + (0.4964 x 0.4812)], where 0.4964 is the prepaid expense ratio from page 7 and 0.4812 is the unearned premium reserve to premium ratio from page 7.

9. (6) + (7) + (8).

10. (d) / (e).

11. (9) x (10).

ASSUMPTIONS

(a) Internal Revenue Code.

(b) See RB-19, pp. 11-13; 1-avg post-tax yield/avg pre-tax yield.

(c) See RB-19, pp. 11-13; average of current and embedded yields.

(d) See RB-19, p. 14

(e) See RB-19, p. 15.

(f) See RB-18, p. 3.

(g) See RB-19, pp. 4-6

(h) See prefiled testimony.

NORTH CAROLINA
)WELLING INSURANCE INSTALLMENT PAYMENT INCOME
(in thousands)

Year	Inst. Charges as a % of Prem.
2014	0.83%
2013	0.89%
2012	0.86%
2011	0.78%
2010	0.60%
Average	0.79%
Selected Value	0.79%

Source: From ISO.

NORTH CAROLINA
DWELLING INSURANCE - EXTENDED COVERAGE

ESTIMATION OF TRA TAXABLE INCOME

1	Earned Premium (current year)	100.00%
2	UEPR (previous year)	49.14%
3	UEPR (current year)	50.97%
4	Increase = (3)-(2)	1.82%
5	20% of Increase = Taxable Income	0.36%
6	Tax Liability = (5)x.35	0.13%
7	Unpaid Losses (current year)	4.54%
8	Discounted unpaid losses (current year)	4.48%
9	Unpaid Losses (previous year)	4.38%
10	Discounted unpaid losses (previous year)	4.32%
11	Additional Income	0.00%
12	Tax Liability	0.00%
	Other Tax Liabilities	
13	UEP	0.13%
14	Discounting of Loss Reserves	0.00%
15	Total	0.13%

NORTH CAROLINA
DWELLING INSURANCE - EXTENDED COVERAGE
CALCULATION OF TAXABLE INCOME

(1)	(2)	(3)	(4)	(5)
AY Avg Acc Date	AY Pay Pattern	Percent Unpaid	Total Losses	Unpaid Losses
0.5	90.90%	9.10%	45.148	4.1
1.5	99.10%	0.90%	43.532	0.4
2.5	99.90%	0.10%	41.974	0.0
3.5	100.00%	0.00%	40.471	0.0
4.5	100.00%	0.00%	39.023	0.0
5.5	100.00%	0.00%	37.626	0.0
6.5	100.00%	0.00%	36.279	0.0
7.5	100.00%	0.00%	34.980	0.0
8.5	100.00%	0.00%	33.728	0.0
9.5	100.00%	0.00%	32.521	0.0
10.5	100.00%	0.00%	31.357	0.0
11.5	100.00%	0.00%	30.235	0.0
12.5	100.00%	0.00%	29.152	0.0
13.5	100.00%	0.00%	28.109	0.0
14.5	100.00%	0.00%	27.103	0.0
15.5	100.00%	0.00%	26.133	0.0
16.5	100.00%	0.00%	25.197	0.0
17.5	100.00%	0.00%	24.295	0.0
18.5	100.00%	0.00%	23.426	0.0
19.5	100.00%	0.00%	22.587	0.0
20.5	100.00%	0.00%	21.779	0.0
21.5	100.00%	0.00%	20.999	0.0
22.5	100.00%	0.00%	20.247	0.0
23.5	100.00%	0.00%	19.523	0.0
24.5	100.00%	0.00%	18.824	0.0
25.5	100.00%	0.00%	18.150	0.0
26.5	100.00%	0.00%	17.500	0.0
27.5	100.00%	0.00%	16.874	0.0
28.5	100.00%	0.00%	16.270	0.0
29.5	100.00%	0.00%	15.688	0.0
30.5	100.00%	0.00%	15.126	0.0
31.5	100.00%	0.00%	14.585	0.0
32.5	100.00%	0.00%	14.063	0.0
33.5	100.00%	0.00%	13.559	0.0
34.5	100.00%	0.00%	13.074	0.0
35.5	100.00%	0.00%	12.606	0.0
36.5	100.00%	0.00%	12.155	0.0
37.5	100.00%	0.00%	11.720	0.0
38.5	100.00%	0.00%	11.300	0.0
39.5	100.00%	0.00%	10.896	0.0
40.5	100.00%	0.00%	10.506	0.0
41.5	100.00%	0.00%	10.130	0.0
42.5	100.00%	0.00%	9.767	0.0
43.5	100.00%	0.00%	9.417	0.0
44.5	100.00%	0.00%	9.080	0.0
45.5	100.00%	0.00%	8.755	0.0
46.5	100.00%	0.00%	8.442	0.0
47.5	100.00%	0.00%	8.140	0.0
48.5	100.00%	0.00%	7.848	0.0
49.5	100.00%	0.00%	7.567	0.0
50.5	100.00%	0.00%	7.297	0.0
51.5	100.00%	0.00%	7.035	0.0
52.5	100.00%	0.00%	6.784	0.0
53.5	100.00%	0.00%	6.541	0.0
54.5	100.00%	0.00%	6.307	0.0
55.5	100.00%	0.00%	6.081	0.0
56.5	100.00%	0.00%	5.863	0.0
57.5	100.00%	0.00%	5.653	0.0
58.5	100.00%	0.00%	5.451	0.0
59.5	100.00%	0.00%	5.256	0.0
60.5	100.00%	0.00%	5.068	0.0
61.5	100.00%	0.00%	4.886	0.0
62.5	100.00%	0.00%	4.711	0.0
63.5	100.00%	0.00%	4.543	0.0
64.5	100.00%	0.00%	4.380	0.0
65.5	100.00%	0.00%	4.223	0.0
66.5	100.00%		4.072	0.0
Sum				4.54

(6)	(7)	(8)
AY at current year end	Discount Factor	Discounted Weight
2016	0.985830	4.1
2015	0.983512	0.4
2014	0.991704	0.0
2013	0.991704	0.0
2012	0.991704	0.0
2011	0.991704	0.0
2010	0.991704	0.0
2009	0.991704	0.0
2008	0.991704	0.0
2007	0.991704	0.0
2006	0.991704	0.0
2005	0.991704	0.0
2004	0.991704	0.0
2003	0.991704	0.0
2002	0.991704	0.0
2001	0.991704	0.0
2000	0.991704	0.0
1999	0.991704	0.0
1998	0.991704	0.0
1997	0.991704	0.0
1996	0.991704	0.0
1995	0.991704	0.0
1994	0.991704	0.0
1993	0.991704	0.0
1992	0.991704	0.0
1991	0.991704	0.0
1990	0.991704	0.0
1989	0.991704	0.0
1988	0.991704	0.0
1987	0.991704	0.0
1986	0.991704	0.0
1985	0.991704	0.0
1984	0.991704	0.0
1983	0.991704	0.0
1982	0.991704	0.0
1981	0.991704	0.0
1980	0.991704	0.0
1979	0.991704	0.0
1978	0.991704	0.0
1977	0.991704	0.0
1976	0.991704	0.0
1975	0.991704	0.0
1974	0.991704	0.0
1973	0.991704	0.0
1972	0.991704	0.0
1971	0.991704	0.0
1970	0.991704	0.0
1969	0.991704	0.0
1968	0.991704	0.0
1967	0.991704	0.0
1966	0.991704	0.0
1965	0.991704	0.0
1964	0.991704	0.0
1963	0.991704	0.0
1962	0.991704	0.0
1961	0.991704	0.0
1960	0.991704	0.0
1959	0.991704	0.0
1958	0.991704	0.0
1957	0.991704	0.0
1956	0.991704	0.0
1955	0.991704	0.0
1954	0.991704	0.0
1953	0.991704	0.0
1952	0.991704	0.0
1951	0.991704	0.0
1950	0.991704	0.0
Sum		4.48

(9)	(10)	(11)	(12)
AY at prior year end	Weight	Discount Factor	Discounted Weight
2015	3.96139961	0.985830	3.9
2014	0.37776293	0.983512	0.4
2013	0.04047123	0.991704	0.0
2012	0	0.991704	0.0
2011	0	0.991704	0.0
2010	0	0.991704	0.0
2009	0	0.991704	0.0
2008	0	0.991704	0.0
2007	0	0.991704	0.0
2006	0	0.991704	0.0
2005	0	0.991704	0.0
2004	0	0.991704	0.0
2003	0	0.991704	0.0
2002	0	0.991704	0.0
2001	0	0.991704	0.0
2000	0	0.991704	0.0
1999	0	0.991704	0.0
1998	0	0.991704	0.0
1997	0	0.991704	0.0
1996	0	0.991704	0.0
1995	0	0.991704	0.0
1994	0	0.991704	0.0
1993	0	0.991704	0.0
1992	0	0.991704	0.0
1991	0	0.991704	0.0
1990	0	0.991704	0.0
1989	0	0.991704	0.0
1988	0	0.991704	0.0
1987	0	0.991704	0.0
1986	0	0.991704	0.0
1985	0	0.991704	0.0
1984	0	0.991704	0.0
1983	0	0.991704	0.0
1982	0	0.991704	0.0
1981	0	0.991704	0.0
1980	0	0.991704	0.0
1979	0	0.991704	0.0
1978	0	0.991704	0.0
1977	0	0.991704	0.0
1976	0	0.991704	0.0
1975	0	0.991704	0.0
1974	0	0.991704	0.0
1973	0	0.991704	0.0
1972	0	0.991704	0.0
1971	0	0.991704	0.0
1970	0	0.991704	0.0
1969	0	0.991704	0.0
1968	0	0.991704	0.0
1967	0	0.991704	0.0
1966	0	0.991704	0.0
1965	0	0.991704	0.0
1964	0	0.991704	0.0
1963	0	0.991704	0.0
1962	0	0.991704	0.0
1961	0	0.991704	0.0
1960	0	0.991704	0.0
1959	0	0.991704	0.0
1958	0	0.991704	0.0
1957	0	0.991704	0.0
1956	0	0.991704	0.0
1955	0	0.991704	0.0
1954	0	0.991704	0.0
1953	0	0.991704	0.0
1952	0	0.991704	0.0
1951	0	0.991704	0.0
1950	0	0.991704	0.0
Sum			4.32

NOTES TO PAGES 4 AND 5

Page 4

1 Current year earned premium

2 Estimated prior year UEPR as percent of current year earned premium given assumed premium growth rate

3 Annual Statement, page 15, UEPR/Earned Premium for all companies writing this line of insurance in North Carolina.

4 Line (3) - line (2)

5 Line (4) x .20.

6 Line (5) x .35.

7 Unpaid current-year losses at year-end as a percent of premium. Sum of Page 5, Column (5).

8 Discounted unpaid current-year losses at year-end as a percent of premium. Sum of Page 5, Column (8).

9 Unpaid prior-year losses at year-end as a percent of premium. Sum of Page 5, Column (5) divided by (1+ assumed growth rate).

10 Discounted unpaid prior-year losses at year-end as a percent of premium. Sum of Page 5, Column (12).

11 Line (7) - Line (8) - [Line (9) - Line (10)]

12 Line (11) x .35

13 Line (6)

14 Line (12)

15 Line (13) + Line (14)

Page 5

1 Midpoint of number of years since end of accident period.

2 Accident year payout pattern developed from policy year developed losses.

3 1 - Column (2)

4 Losses, given assumed historical growth rate.

5 Column (3) x Column (4)

6 Accident Year at current year end

7 Discount factor per IRS Regulations.

8 Column (5) x Column (7)

9 Accident Year at prior year end

10 Column (3), previous period x Column (4), current period

11 Discount factor per IRS Regulations.

12 Column (10) x Column (11)

NCRB INVESTMENT INCOME CALCULATION
DWELLING INSURANCE - EXTENDED COVERAGE
Projected Investment Earnings on Loss, Loss
Adjustment Expense and Unearned Premium Reserves

A. UNEARNED PREMIUM RESERVES		
1. Direct Earned Premiums		1,000,000
2. Mean UEPR	48.12%	481,200
3. Deductions for prepaid expenses		
Commissions & Brokerage	9.80%	
Taxes, Licenses & Fees	2.08%	
One Half Other Acquisition Expense	2.56%	
One Half General Expense	1.51%	
Cost of Reinsurance	33.69%	
Total	49.64%	
4. Deduction for Prepaid Expenses: (2) x (3)		238,852
5. Net UEPR Subject to Inv (4) - (2)		242,348
B. Loss and Loss Expense Reserves		
1. Direct Earned Premium		1,000,000
2. Expected Inc L & LAE to Premium Ratio	0.4515	451,479
3. Expected Mean L&LAE Reserve to Inc. L & LAE Ratio	0.555	250,410
C. Net PH Funds Subj to Inv (A5 + B3)		492,758
D. Average Rate of Return		3.22%
E. Investment Earnings from Net Reserves (D) x (E)		15,867
F. Average Rate of Return as a Percent of Direct Earned Premium (E) / (A1)		1.59%

ESTIMATED INVESTMENT EARNINGS ON UNEARNED PREMIUM RESERVES AND ON LOSS RESERVES

EXPLANATORY NOTES

Line A-1

All calculations are displayed per $1,000,000 direct earned premiums.

Line A-2

The mean unearned premium reserve is determined by multiplying the direct earned premiums in line (1) by the ratio of the mean unearned premium reserve to the collected earned premium for calendar year ended 12/31/current year for all companies writing Dwelling insurance in North Carolina. These data are from page 15 of the Annual Statement.

1. Collected Earned Premium for Calendar Year ended 12/31/current year	215,645,897
2. Unearned Premium Reserve as of 12/31/prior year	97,612,198
3. Unearned Premium Reserve as of 12/31/current year	109,909,322
4. Mean Unearned Premium Reserve 1/2 [(2) + (3)]	103,760,760
5. Ratio (4) ÷ (1)	0.4812

Line A-3

Deduction for prepaid expenses:

Production costs and a large part of the other company expenses in connection with the writing and handling of Dwelling policies, exclusive of claim adjustment expenses, are incurred when the policy is written and before the premium is paid. The deduction for these expenses is determined from data provided by the NCRB for the year ended 12/31/current year.

ESTIMATED INVESTMENT EARNINGS ON UNEARNED PREMIUM RESERVES AND ON LOSS RESERVES

EXPLANATORY NOTES

Line B-2

The expected loss and loss adjustment expense ratio reflects the expense provisions for the year ended 12/31/current year.

Line B-3

The mean loss reserve is determined by multiplying the incurred losses in line (2) by the North Carolina ratio of the mean loss reserves to the incurred losses for Dwelling insurance. This ratio is based on North Carolina companies' Page 15 annual statement data and has been adjusted to include loss adjustment expense reserves.

1	Incurred Losses for CY	2010	51,589,781
2	Incurred Losses for CY	2011	270,408,965
3	Incurred Losses for CY	2012	73,137,289
4	Incurred Losses for CY	2013	54,370,019
5	Incurred Losses for CY	2014	70,749,863
6	Loss Reserves as of 12/31	2009	27,203,722
7	Loss Reserves as of 12/31	2010	25,925,811
8	Loss Reserves as of 12/31	2011	76,934,173
9	Loss Reserves as of 12/31	2012	38,555,719
10	Loss Reserves as of 12/31	2013	30,271,468
11	Loss Reserves as of 12/31	2014	32,119,812
12	Mean Loss Reserve	2010	26,564,767
13	Mean Loss Reserve	2011	51,429,992
14	Mean Loss Reserve	2012	57,744,946
15	Mean Loss Reserve	2013	34,413,594
16	Mean Loss Reserve	2014	31,195,640
17	Loss Reserve Ratio	2010	0.515
18	Loss Reserve Ratio	2011	0.190
19	Loss Reserve Ratio	2012	0.790
20	Loss Reserve Ratio	2013	0.633
21	Loss Reserve Ratio	2014	0.441
22	Average Loss Reserve Ratio		0.514
23	Ratio of LAE Reserves to Loss Reserves		0.249
24	Ratio of Incurred LAE to Incurred Losses		0.157
25	Loss and LAE Reserve/Incurred Loss&LAE		0.555

ESTIMATED INVESTMENT EARNINGS ON UNEARNED
PREMIUM RESERVES AND ON LOSS RESERVES

EXPLANATORY NOTES

Line E

The average rate of return is calculated as the arithmetic mean of the embedded and current yields. The embedded yield is the sum of two ratios: the most recent ratio of investment income to invested assets, plus the ten year average ratio of capital gains to invested assets (see page 12). The current yield is the estimated, currently available rate of return (including income and expected capital gains) on the property/casualty industry investment portfolio (see page 11).

Embedded Yield =	3.13% + 0.34% =	3.47%
Current Yield =		2.98%
Average =		3.22%

PORTFOLIO YIELD AND TAX RATE - CURRENT YIELD

(1) Investable Asset	(2) Percent of Assets	(3) Estimated Prospective Pre-Tax Return	(4) Tax Rate	(5) Estimated Prospective Post-Tax Return
Bonds				
U.S. Govt	9.64%	1.11%	35.00%	0.72%
States & territories	9.83%	1.33%	5.25%	1.26%
Special revenue	19.15%	1.60%	5.25%	1.52%
Industrial	29.28%	1.86%	35.00%	1.21%
Preferred stock	1.02%	5.84%	14.18%	5.01%
Common stock	23.09%	8.95%	30.90%	6.18%
Mortgage Loans	0.70%	3.74%	35.00%	2.43%
Real estate	0.71%	4.23%	35.00%	2.75%
Cash & short-term invs.	6.58%	0.29%	35.00%	0.19%
Rate of Return Pre-Inv Exp	100.00%	3.29%	28.09%	2.37%
Investment Expenses		0.31%	35.00%	0.20%
Portfolio Rate of Return		**2.98%**	27.37%	**2.16%**

Sources:

Various issues of Federal Reserve Statistical Release, H.15(519).
Mergent Bond Record.
Standard & Poor's CreditWeek.
Value Line Investment Survey, Part II.
Ibbotson Associates, "SBBI Classic Edition 2015 Yearbook."
Ibbotson and Siegel, AREUEA Journal, 1984.
A.M. Best's Aggregates & Averages, 2015 edition.

PORTFOLIO YIELD AND TAX RATE
EMBEDDED YIELD

	Income	Tax Rate
Bonds		
Taxable	22,509,668	35.00%
Non-Taxable	11,523,719	5.25%
Stocks		
Taxable	6,953,088	14.18%
Non-Taxable	**1,091,661**	5.25%
Mortgage Loans	443,946	35.00%
Real Estate	1,865,162	35.00%
Contract Loans	546	35.00%
Cash / Short Term Inv.	127,964	35.00%
All Other	8,708,498	35.00%
Total	53,224,252	25.23%
Inv. Expenses	4,902,666	35.00%
Net Inv. Income	48,321,586	24.24%
Mean Invested Assets	1,543,882,475	
Inv. Inc. Yield Rate	3.13%	24.24%
Capital Gains (10 yr. avg) (% Of Inv. Assets)	0.34%	35.00%
Invest. Yield Rate (pre-tax)	**3.47%**	**25.29%**
Invest. Yield Rate (post-tax)	**2.59%**	

Source: Best's Aggregates and Averages, 2015 Edition, p. 12 (Exhibit of Net Investment Income, Col. 2 (Earned During Year)).

CAPITAL GAINS OR LOSSES
AS A PERCENT OF MEAN ASSETS
(All amounts in thousands of dollars)

Calendar Year	Mean Total Invested Assets	Realized Capital Gains	
		Amount	Percent
2005	1,120,112,663	12,194,908	1.09%
2006	1,217,432,187	3,587,228	0.29%
2007	1,297,478,130	9,031,778	0.70%
2008	1,288,393,875	(21,018,623)	-1.63%
2009	1,274,678,809	(8,079,575)	-0.63%
2010	1,330,998,082	8,100,143	0.61%
2011	1,366,568,026	7,563,305	0.55%
2012	1,350,656,619	9,035,405	0.67%
2013	1,423,600,934	12,163,890	0.85%
2014	1,543,882,475	12,093,078	0.78%
Total	13,213,801,797	44,671,537	0.34%

*Mean total invested assets is the average of the current year and prior year values of total invested assets (annual statement page 2, Line 9).

Source: "Best's Aggregates & Averages--Property-Casualty," various editions

NORTH CAROLINA
DWELLING INSURANCE

PREMIUM-TO-SURPLUS RATIOS

Year	Fire	Extended Coverage
2005	1.225	1.196
2006	1.001	1.010
2007	0.948	0.967
2008	0.988	1.015
2009	0.950	0.938
2010	0.974	0.878
2011	1.174	1.006
2012	1.032	0.933
2013	0.854	0.860
2014	0.808	0.819
Five-Year Average	0.968	0.899
Ten-Year Average	0.995	0.962

Notes:

1 Ratios based on net premium written.
2 From Best's Data Service and Best's Aggregate and Averages.
3 Top 30 groups each year.

NORTH CAROLINA DWELLING FIRE/EC INSURANCE
CALCULATION OF GAAP NET WORTH TO SURPLUS RATIO

	2009	2010	2011	2012	2013
Policyholder Surplus	511,396,566,997	559,247,073,797	553,794,328,471	587,061,063,988	653,380,281,255
+ Deferred Acquisition Costs	26,770,216,415	27,142,965,854	27,670,594,098	28,717,782,350	30,010,149,317
+ Non-Admitted DTA Provision	24,344,929,355	17,507,669,410	16,898,320,478	12,829,214,564	11,638,345,594
+ Non-admitted Assets (non-tax part)	31,004,819,190	33,948,822,530	34,839,553,748	36,238,971,886	33,348,888,924
+ Provision for Reinsurance	3,457,351,496	3,217,305,985	2,981,599,506	2,595,871,371	2,471,928,096
+ Provision for FASB 115(after-tax)	16,691,215,237	19,411,210,713	35,148,765,987	42,220,449,087	14,722,750,582
- Surplus Notes	(13,916,580,127)	(15,935,710,149)	(14,704,469,032)	(12,279,333,642)	(12,190,299,603)
GAAP-adjusted Net Worth	599,748,518,562	644,539,338,140	656,628,693,256	697,384,019,604	733,382,044,165
Ratio of GAAP Net Worth to Statutory Surplus	1.17	1.15	1.19	1.19	1.12
Five Year Average	1.16				

Source: ISO